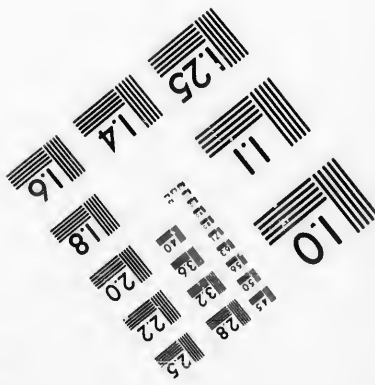
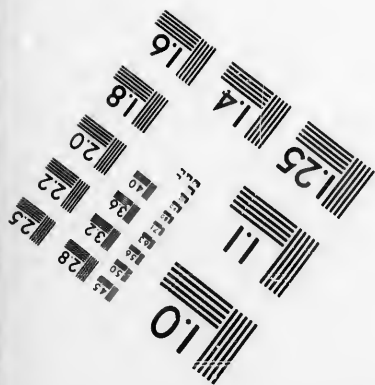




**IMAGE EVALUATION
TEST TARGET (MT-3)**



**Photographic
Sciences
Corporation**

23 WEST MAIN STREET
WESTER, N.Y. 14580
(716) 872-4503

Can

**CIHM/ICMH
Microfiche
Series.**

**CIHM/ICMH
Collection de
microfiches.**



Canadian Institute for Historical Microreproductions / Institut canadien de microreproductions historiques

© 1987

The copy filmed here has been reproduced thanks to the generosity of:

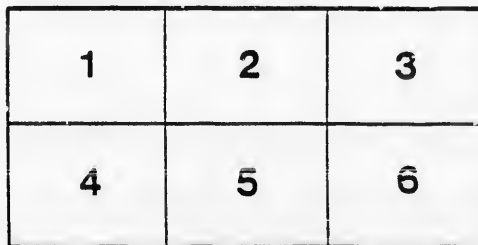
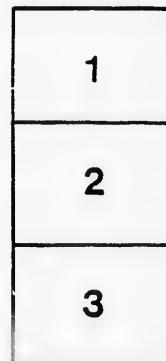
Archives of Ontario
Toronto

The images appearing here are the best quality possible considering the condition and legibility of the original copy and in keeping with the filming contract specifications.

Original copies in printed paper covers are filmed beginning with the front cover and ending on the last page with a printed or illustrated impression, or the back cover when appropriate. All other original copies are filmed beginning on the first page with a printed or illustrated impression, and ending on the last page with a printed or illustrated impression.

The last recorded frame on each microfiche shall contain the symbol \rightarrow (meaning "CONTINUED"), or the symbol ∇ (meaning "END"), whichever applies.

Maps, plates, charts, etc., may be filmed at different reduction ratios. Those too large to be entirely included in one exposure are filmed beginning in the upper left hand corner, left to right and top to bottom, as many frames as required. The following diagrams illustrate the method:



L'exemplaire filmé fut reproduit grâce à la générosité de:

Archives of Ontario
Toronto

Les images suivantes ont été reproduites avec le plus grand soin, compte tenu de la condition et de la netteté de l'exemplaire filmé, et en conformité avec les conditions du contrat de filmage.

Les exemplaires originaux dont la couverture en papier est imprimée sont filmés en commençant par le premier plat et en terminant soit par la dernière page qui comporte une empreinte d'impression ou d'illustration, soit par le second plat, selon le cas. Tous les autres exemplaires originaux sont filmés en commençant par la première page qui comporte une empreinte d'impression ou d'illustration et en terminant par la dernière page qui comporte une telle empreinte.

Un des symboles suivants apparaîtra sur la dernière image de chaque microfiche, selon le cas: le symbole \rightarrow signifie "A SUIVRE", le symbole ∇ signifie "FIN".

Les cartes blanches, tableaux, etc., peuvent être filmés à des taux de réduction différents. Lorsque le document est trop grand pour être reproduit en un seul cliché, il est filmé à partir de l'angle supérieur gauche, de gauche à droite, et de haut en bas, en prenant le nombre d'images nécessaire. Les diagrammes suivants illustrent la méthode.

name

F

891.

Municipality of THE TOWN

SCHEDULE OF

- | | | | | |
|---------------|---------------------|--------------------|--------------|----------------|
| 1 Brockville, | 9 North Augusta, | 16 J. J. | 25 New York, | 30 Frankville, |
| 2 Lyn, | 10 Sherwood Springs | 17 Algonquin, | 26 Amber, | 31 Toledo, |
| 3 New Dublin, | 11 Morrisburg, | 18 Carleton Place, | 27 Dunbar, | 32 Detroit, |
| 4 Fairfield, | 12 Toronto, | 19 New Boyne, | 28 Nebraska, | 33 Ottawa, |
| 5 Glen Buell, | 13 Lutherville, | 20 Quebec, | 29 Arnprior, | 34 Hamilton, |
| 6 Addison, | 14 Rockspring, | 21 Scotland, | | 35 Chicago, |
| 7 Greenbush, | 15 Spring Valley, | 22 Indian Head, | | 36 Montreal. |
| 8 Whitehurst, | | | | |

POLLING SUB-DIVISION No. 1—Comprising all those portions of the 1st, 2nd, 3rd, 4th and 5th concessions, from the Easterly limit of the said Township of Elizabethtown, to the side line between Lots Nos. 8 and 9 in each of said concessions.

PART I—Persons entitled to vote at both Municipal Elections and Elections to the Legislative Assembly.

No. on Roll	NAME.	Jurors.	LOT.	Concession or Street.	Description.	P. O. A.
1406	Abbott, Albert	j	p 7 and 8	3	owner m f	1
871	Atkinson, Joseph	j	p 6	2	owner m f	1
881	Burk, Michael	j	p 6	1	owner m f	1
664	Barr, James	j	p 7	4	owner m f	4
665	Barr, Henry	j	p 7	4	occupant m f	4
709	Bissell, James	j	p 4 and 5	3	owner m f	1
710	Bissell, Howard	j	p 4 and 5	3	owner m f	1
711	Bissell, William	j	p 4 and 5	3	owner m f	1
712	Bissell, Perry	j	p 4 and 5	3	owner m f	1
823	Burns, John	j	p 6	2	owner m f	1
824	Burns, Thomas	j	p 7	2	owner m f	1
869	Brennen, Daniel	j	p 7	2	owner m f	1
891	Bartlett, William	j	p 6 and 7	2	owner m f	1
878	Boland, James	j	p 6	1 and 2	owner m f	1
894	Burns, Timothy	j	p 2 and c A	1	owner m f	1
898	Bradfield, Richard H.	j	p 1	1	owner m f	1
899	Bradfield, Hector A.	j	p 1	1	occupant m f	1
900	Bradfield, Henry	j	p 1	1	son m f	1
888	Burgess, James	j	p 7	1	occupant m f	1
889	Burgess, Alexander	j	p 7	1	occupant m f	1
1407	Bates, Martin	j	p 3	1	owner m f	1
923	Barrigar, Jacob	j	p 6	1	occupant m f	1
825	Burns, John, jr	j	p 7	2	tenant m f	1
685	Clow, Duncan	j	p 7	4	owner m f	4
686	Clow, Alexander	j	p 7	4	owner m f	4
687	Clark, William	j	p 5 and 6	4	owner m f	4
688	Cole, Henry	j	p 7	3	owner m f	1
692	Cole, Cyrenius	j	p 7	2	owner m f	1
693	Cole, James	j	p 7	2	owner m f	1
827	Chapin, Lincoln	j	p 5	2	occupant m f	1
865	Cooley, Robert	j	p 8	1	owner m f	1
891	Cunningham, Adam	j	p 3 and 5	1	owner m f	1
1374	Crawford, Samuel K.	j	p 7	1	owner m f	1
1410	Caldwell, John	j	p 6	2	owner m f	1
1411	Caldwell, Harry	j	p 7	2	owner m f	1
1413	Cardinal, Gregory	j	p 2	1	owner m f	1
857	Coo'ey, Alexander	j	p 8	1	occupant m f	1

No. on Roll	NAME.	Jurors.	LOT.	Concession or Street.	Description.	P. O. A.
701	Deveraux, Richard	j	p 4	3	owner	m f 1
702	Deveraux, Robert	j	p 4	3	f son	m f 1
866	Duffield, Robert	j	p 8	1	owner	m f 1
873	Dudley, George	j	p 6 and 7	2 and 3	owner	m f 1
874	Dudley, George H.	j	p 6 and 7	2 and 3	owner	m f 1
905	Dyer, George	j	p 4	1	owner	m f 1
907	Dyer, William	j	p 4	1	owner	m f 1
1414	Davidson, W. J.	j	p 9	2	owner	m f 1
1416	Dalton, George	j	c A	3	owner	m f 1
935	Davidson, William	j	p 9	2	owner	m f 1
909	Dyer, Charles	j	p 4	1	occupant	m f 1
	Davidson, W. J.	j	p 9	2	occupant	m f 1
694	Easton, William R	j	p 7	2	oc & ow	m f 1
700	Easton, Jessie D	j	p 5	3	owner	m f 1
850	Edwards, Robert	j	p 7	2	owner	m f 1
861	Eligh, Alvin	j	p 7	1	oc	m f 1
638	Frew, Robert	j	p 3	5	occupant	m f 4
641	Fields, Raswell	j	p 1	4	owner	m f 1
684	Fields, William	j	p 5 and 6	4	owner	m f 4
830	Fraser, Thomas	j	p 3	2	owner	m f 1
868	Faley, John	j	p 6	2	owner	m f 1
877	Fisher, Ambrose	j	p 6	2	occupant	m f 1
879	Ferguson, Robert	j	p 6	1	owner	m f 1
897	Findon, Job	j	c A and p 1 and 2	1 and 2	oc	m f 1
922	Ford, Alexander	j	p 6	1	owner	m f 12
852	Gale, George	j	p 7	2	owner	m f 1
1416	Gillerlain, William	j	p 7 and 8	1	owner	m f 1
1408	Grady, Robert	j	p 3	1	occupant	m f 1
632	Hazelwood, William J	j	p 1 and 2	5	owner	m f 4
633	Hough, John W.	j	p 1	5	owner	m f 1
666	Hough, William H	j	p 8	5	owner	m f 4
667	Hough, Jonah	j	p 8	4 and 5	owner	m f 4
691	Hemmingway, Michael	j	p 6	3	owner	m f 1
695	Hudson, Isaac	j	p 6	3	owner	m f 1
696	Hudson, John H	j	p 6	3	f son	m f 1
854	Hamilton, Arthur	j	p 7	1	owner	m f 1
855	Hamilton, David	j	p 8	1	owner	m f 1
863	Holmes, David	j	p 8	2	owner	m f 1
880	Hogan, William F.	j	p 6	1	owner	m f 1
908	Haggarty, Albert	j	p 4	1	owner	m f 1
917	Henderson, James J	j	p 6 and 7	1	owner	m f 1
918	Henderson, William R	j	p 6 and 7	1	f son	m f 1
924	Heath, Alexander	j	p 6	1	owner	m f 1
925	Herron, James	j	p 7	1	owner	m f 1
928	Howison, Thomas	j	p 9	2	owner	m f 1
929	Howison, William	j	p 9	2	owner	m f 1
930	Howison, George C.	j	p 9	2	owner	m f 1
931	Howison, Robert J	j	p 9	2	owner	m f 1
932	Howison, Walter S.	j	p 9	2	owner	m f 1
933	Howison, Edward	j	p 9	2	owner	m f 1
838	Houston, Robert	j	p 2	2	occupant	m f 1
839	Houston, John A.	j	p 2	2	occupant	m f 1

No. on Roll	NAME.	Jurors.	LOT.	Concession or Street.	Description.	P. O. A.
845	Ireland, Alfred	j	p 1	1	occupant	m f 1
890	Jones, Chillion	j	p 1	1	owner	m f 1
891	Jones, Ford	j	p 1	1	student	m f 1
910	Jacobs, George	j	p 2 and 3	1 and 6	occupant	m f 1
911	Jacobs, William	j	p 4	1	owner	m f 1
1407	Jones, Anson	j	p 6	1	owner	m f 12
926	Jackson, John	j	p 7	1	occupant	m f 4
1412	Kator, William	j	p 1	1	owner	m f 1
647	Kelly, Jean	j	p 3 and 5	4 and 5	owner	m f 4
724	Kelly, Lawrence	j	p 2	3	owner	m f 1
1402	Keeler, John M	j	p 1	1	oc s s 8	m f 1
847	Keys, Allen	j	c A	2	occupant	m f 1
519	Lechy, Warren	j	p 5	1	owner	m f 1
520	Lechy, Nelson H.	j	p 5	1	owner	m f 1
906	Lorimer, Samuel	j	p 4	1	occupant	m f 4
634	Meehan, William	j	p 1 and c A	5	owner	m f 1
648	Manhard, Darins	j	p 5	4	owner	m f 4
649	Manhard, George H	j	p 5	4	owner	m f 4
650	Manhard, Willis T	j	p 4	4	owner	m f 4
651	Manhard, David H	j	p 4 and 5	4	owner	m f 4
652	Manhard, Hiram	j	p 6	5	owner	m f 4
653	Manhard, Simeon	j	p 6	5	occupant	m f 4
680	Manhard, Gilbert R	j	p 6	5	owner	m f 4
681	Manhard, Jessie	j	p 6	5	occupant	m f 4
682	McDougall, Walter	j	p 3 and 7	4 and 5	owner	m f 4
683	Manhard, Ambrose	j	p 5 and 6	4	owner	m f 4
698	McNish, Charles	j	p 3, 4, 5 and 6	2 and 3	owner	m f 1
699	McNish, Alonzo	j	p 3, 4, 5 and 6	2 and 3	occupant	m f 1
705	McNish, Samuel	j	p 3	2	owner	m f 1
706	McNish, Andrew	j	p 3	2	f son	m f 1
713	Manhard, Robert B.	j	p 3	2	owner	m f 1
714	Manhard, Daniel	j	p 3	2	occupant	m f 1
722	Manhard, Henry	j	p 1	3	owner	m f 1
826	McEathron, John T	j	p 1	6	owner	m f 1
832	McLean, John	j	p 3 and 2	1	owner	m f 1
848	Maxwell, James	j	p 2 and 3	1	occupant	m f 1
849	Maxwell, James G	j	p 3 A	1	f son	m f 1
851	McDougall, Coleman	j	p 6, 7 and 4	1 and 5	owner	m f 1
853	Mars, George	j	p 8	1	owner	m f 1
862	McWhenny, Robert	j	p 7	1	occupant	m f 1
872	Marshall, John	j	p 7 and 8	2	owner	m f 1
901	McCormack, William	j	p 2	1	occupant	m f 1
903	Miller, Alexander	j	p 3	1	owner	m f 1
904	Miller, John	j	p 3	1	f son	m f 1
921	McCormack, John	j	p 5	1	owner	m f 1
988	Murray, John	j	p 7, 8 and 9	1 and 2	owner	m f 1
989	Murray, Patrick J	j	p 7, 8 and 9	1 and 2	f son	m f 1
1396	McKenzie, William	j	p 2	4	owner	m f 1
1397	McNish, George	j	p 2	4	owner	m f 1
1420	McCord, M.	j	p 9	4	owner	m f 1
1421	McCord, John	j	p 9	4	owner	m f 1
1422	McCord, Thomas	j	p 9	4	owner	m f 1
826	Mars, George	j	p 5	2	occupant	m f 1
884	McConkey, Hudson	j	p 7	1	occupant	m f 1

POLLING SUB-DIVISION No. 1.

No. on Roll	NAME.	JURORS.	LOT.	Concession or Street.	Description.	P. O. A.
643	Nichol, George	j	p 1	4	owner m f	1
644	Nichol, Harry	j	p 1	4	owner m f	1
636	Pike, Luther	j	p 2	5	occupant m f	4
886	Page, Thomas A	j	p 1	1	owner m f	1
720	Pearson, Henry	j	p 1	2	occupant m f	1
822	Plunkett, James	j	p 1	1	occupant m f	1
635	Pennock, William H.	j	p 1 and c A	1	occupant m f	1
887	Quarrier, William	j	p 7	1	owner m f	21
860	Ryan, John	j	p 7	1	owner m f	1
	Robinson, Thomas	j	p 1	1	occupant m f	1
697	Rappel, George	j	p 4, 5 and 6	3	owner m f	1
723	Rath, William	j	p 4, 2 and c A	3	owner m f	1
867	Rutherford, Mark	j	p 6	2	owner m f	1
913	Ritchie, John	j	p 4	1	occupant m f	1
704	Ross, Donald W.	j	p 3	2	owner m f	1
640	Saunders, James H.	j	p 3	4	occupant m f	1
612	Sergeant, Samuel	j	c A	1	owner m f	1
703	Simpson, James	j	p 7	3	owner m f	1
716	Shipman, Samuel C.	j	p 9 and 2	3	owner m f	1
719	Simpson, Samuel	j	p 1	3	owner m f	1
721	Shipman, George W.	j	p 1 and 2	3	owner m f	1
827	Stratton, James	j	p 5	3	owner m f	1
829	Stratton, George	j	p 4	2	owner m f	1
830	Stratton, Richard	j	p 4	2	owner m f	1
831	Sargeant, Peter	j	p 7	2	owner m f	1
834	Stewart, Robert	j	p 3	1	owner m f	1
840	Shannon, William	j	p 2	1	occupant m f	1
842	Stewart, Robert sr	j	p 1	2	owner m f	1
843	Stewart, Robert jr	j	p 1	2	owner m f	1
846	Stewart, Joseph	j	c A	2	f son m s	1
858	Sheridan, John	j	p 7	1	owner m f	1
875	Smith, Robert	j	p 7	2	owner m f	1
914	Sherwood, George	j	p 4 and 5	1 and 2	owner m f	1
915	Sherwood, Hamilton N.	j	p 4 and 5	1 and 2	owner m f	1
986	Smyth, W. H. B.	j	p 7	1	owner m f	1
987	Siddell, Hugh	j	p 7	1	owner m f	35
904	Stewart, John	j	p 1 and 2	1	occupant m f	1
892	Sharp, John A	j	p 3	1	owner m f	1
1415	Shannon, John	j	p 6	3	occupant m f	1
934	Smith, Edward	j	p 9	2	occupant m f	1
864	Taprell, William	j	p 8	1	owner m f	36
717	Throop, Joseph A	j	p 1 and 2	2	owner m	2
645	Whelan, Michael	j	p 4 and 5	5	owner m f	4
670	Walker, Samuel	j	p 9	4	owner m f	4
685	White, Joseph	j	p 4	4	owner m f	4
707	Wright, Cyrus	j	p 3	4	owner m f	1
708	Wright, Seaman	j	p 3	3	owner m f	1
715	Warner, Frederick	j	p 3	3	owner m f	1
814	Wood, George S	j	p 8 and 9	2	owner m f	1
				3	owner m f	1

No. on Roll

845
1439
841
916
1423
1424
876

No. on Roll

859
883
1373

1569
639

927
896

1401

856

885

534
912

893
718

833
834
837
844

999

No. on Roll

863
690

No. on Roll	NAME.	Jurors.	LOT.	Concession or Street.	Description.	P. O. A.
	845 Wood, William H	p 8 and 9		3	owner	m f 1
	1439 Wright, Alexander	p 1		2	owner	m f 1
	841 Wood, John M	p 2		1	owner	m f 1
	916 Worthington, Edward	p 4		1	owner	m f 1
	1423 Wood, George	p 9		4	occupant	m f 4
	1424 White, Hugh	p 7		4	owner	m f 4
	876 Young, James	p 7		2	occupant	m f 1

PART II—Persons entitled to vote at Municipal Elections only.

No. on Roll	NAME.	Jurors.	LOT.	Concession or Street.	Description.	P. O. A.
	859 Campbell, Mary	p 8		1	owner	1
	883 Chaffey, Janet	p 7		1	owner	1
	1373 Crawford, Susan	p 7 and 8		1	owner	1
	1569 Finlay, Jane	c A		5	owner	1
	639 Fox, Mrs	p 3		4	owner	4
	927 Howison, Eliza	p 9		2	owner	1
	896 Hargrave, Margaret	c A		1	owner	1
	1401 Keefer, Mrs. Samuel	p 7		1	owner	1
	856 Mc'armody, Bridget	p 8		1	owner	1
	885 Page, Elizabeth	p 7		1	owner	1
	534 Rath, Caroline	p 3 and 4		1 and 2	owner	1
	912 Ritchie, Ann	p 4		1	owner	1
	893 Shepherd, Elizabeth	c A		1	owner	1
	718 Shipman, Harriet	p 2		3	owner	1
	833 Stewart, Jane	p 3		1	owner	1
	834 Stewart, Maria	p 3		1	owner	1
	837 Stewart, Susan	p 2		2	owner	1
	844 Stewart, Margaret	p 1		1	owner	1
	999 Stewart, Jane	p 1 and 2		2	occupant	1

PART III—Persons entitled to vote at Elections to the Legislative Assembly only.

No. on Roll	NAME.	Jurors.	LOT.	Concession or Street.	Description.	P. O. A.
	863 Moore, William					m f 1
	690 White, Herman A	p 4		4	w e	m f 4

VOTERS' LIST, 1891.

MUNICIPALITY OF ELIZABETHTOWN

SCHEDULE OF POST OFFICES :

1 Brockville,	9 North Augusta,	16 Jollyby,	23 Thorold,
2 Lynd,	10 Sherwood Springs,	17 Algonquin,	24 New York,
3 New Dublin,	11 Morrisburg,	18 Carleton Place,	25 Comber,
4 Fairfield,	12 Toronto,	19 New Boyne,	26 Danby,
5 Glen Buch,	13 Lutherville,	20 Quebec,	27 Athens,
6 Addison,	14 Rockspring,	21 Scotland,	28 Nebraska,
7 Greenough,	15 Spring Valley,	22 Indian Head,	29 Ampring,
8 Whitehurst,			30 Frankville,
			31 Toledo,
			32 Detroit,
			33 Ottawa,
			34 Hamilton,
			35 Chicago,
			36 Montreal,

POLLING SUB-DIVISION No. 2.—Comprising all those portions of the 1st, 2nd and 3rd, Concessions of the Township of Elizabethtown, from the side line between Lots Nos. 8 and 9 in the said concessions to the side line between Lots 20 and 21 in each of said concessions.

PART 1—Persons entitled to vote at both Municipal Elections and Elections to the Legislative Assembly.

No. on Roll	NAME.	Jurors.	LOT.	Concession or Street.	Description.	P. O. A.
940	Armstrong, Robert	j	p 10	1	owner m f	1
1007	Abbott, John W	j	p 19 and 20	1	owner m f	1
1371	Abbott, Amos	j	p 16	1	owner m f	1
1426	Armour, Sannel	j	p 9 and 10	1	owner m f	1
1427	Armour, William	j	p 9 and 10	1	owner m f	1
1430	Bell, John A.	j	p 17	1	occupant m f	1
	Bellanger, Gregory	j	p 5	1	owner m f	1
951	Burnham, Charles	j	p 12	5	owner m f	1
960	Burns, Edward	j	p 14	1	owner m f	1
962	Billings, Elkanah	j	p 15	2	owner m f	1
971	Blair, Hiram	j	p 17 and 18	2	owner m f	1
972	Blair, John	j	p 17 and 18	3	owner m f	1
980	Billings, Bidwell	j	p 17, 18 and 19 and e C	3	owner m f	1
994	Billings, Ira	j	p 14, 15 and 16	2 and 3	owner m f	1
995	Billings, Herbert	j	p 14, 15 and 16	1, 2 and 3	owner m f	1
1005	Billings, Abiatha	j	p 17, e C and 19	1 and 2	occupant m f	1
1006	Billings, Cades	j	p 17, e C and 19	1 and 2	owner m f	1
1010	Billings, Bruce	j	p 19 and 20	1 and 2	son m f	1
1011	Billings, William	j	p 19 and 20	2	owner m f	1
1028	Billings, Ira	j	p 19	3	owner m f	1
1354	Bowers, William	j	p 19	1	owner m f	1
1355	Bowers, Allens	j	p 19	1	owner m f	1
1356	Bowers, Sannel	j	p 19	1	owner m f	1
1428	Booth, D. M.	j	p 19	1	occupant m f	1
1429	Bennett, Thomas	j	p 13	1	occupant m f	1
		j	p 17	1	owner m f	1
1433	Comstock, W. H.	j	p 19	1	owner m f	1
1434	Carney, Torrance	j	p 19	1	owner m f	1
941	Carpenter, Gideon	j	p 11	1	owner m f	1
954	Churehill, Duncan	j	p 13	2	owner m f	1
1361	Carnegie, Alexander	j	p 18	2	occupant m f	1
1380	Crawford, Robert	j	p 17	1	owner m f	1
1400	Colcock, N. B.	j	p 16 and 7	1	owner m f	1
		j	p 16 and 7	1	occupant m f	1
815	Daniels, John	j	p 9	2	owner m f	1

No. on Roll
816
910
912
935
958
938
946
947
1435
1436
1437
97
1025
1026
1027
990
1024
1127
1358
1363
1440
1432
817
818
952
1392
996
999
794
795
796
811
812
956
957
1000
968
1364
1365
1395
1444

No. on Roll	NAME.	Jurors.	LOT.	Concession or Street.	Description.	P. O. A.
1445	Miller, James		p 17	1	owner m f	1
1567	Mott, Alphens		p 17	1	occupant m f	1
936	Malone, Richard		p 10	1	occupant m f	1
1383	McHenry, R. C.		Lot 57	1	owner m f	1
1382	McHenry, W. J.		Lot 56	1	owner m f	1
S. 600	Pomroy, W. L.		p 19 and c C	2 and 3	occupant m f	1
948	Pettem, Joseph		p 12	1	owner m f	1
964	Parker, Robert		p 16	2	occupant m f	1
	Perryman, James		p 19 and c C	2	occupant m f	1
801	Rodgers, William		p 14, 15 and 16	3	owner m f	1
802	Rodgers, Joseph		p 14, 15 and 16	3	f son m f	1
803	Rodgers, Albert G.		p 14, 15 and 16	3	f son m f	1
944	Row, Elgin		p 13 and 14	2	owner m f	1
1360	Race, Joseph		p 19	1	owner m f	1
973	Rapple, John		p 17	3	owner m f	1
974	Rapple, Edward		p 17	3	f son m f	1
1374	Robertson, David		p 16	1	owner m f	1
1425	Ranger, David		p 19	1	occupant m f	1
942	Smith, Joseph		p 12	2	owner m f	1
943	Smith, Henry		p 8	4	owner m f	1
961	Seward, Richard		p 14	1	owner m f	1
981	Scott, James		c C and p 19	2 and 3	owner m f	1
1366	Stephens, Sydney A.		p 17	1	owner m f	1
1369	Shaver, George		p 17	1	occupant m f	1
1380	Stagg, John		p 10, 11, 14 and 15	1 and 2	owner m f	1
1581	Stagg, John C.		p 10, 11, 14 and 15	1 and 2	f son m f	1
1389	Smart, Robert H.		p 18	1	owner m f	1
1391	Stagg, Alphens		p 17	1	owner m f	1
1392	Stegg, Frederick		p 17	1	owner m f	1
953	Sherwood, William		p 17 and 18	1	owner m f	1
976	Truesdell, Hezekiah		p 17 and c C	3	owner m f	1
969	Vanattan, Albert		p 16	2 and 3	owner m f	1
811	Wilson, William		p 12	2	owner m f	1
937	Wilkinson, Thomas		p 10	2	owner m f	1
939	Winters, Elijah		p 9	1	owner m f	1
967	Webster, Robert B.		p 15 and 16	2	owner m f	1
975	Warren, James		p 18	3	owner m f	1
1002	Worden, George W.		p 18	2	occupant m f	1
1005	Worden, Charles S.		p 18	2	occupant m f	1
1003	Worden, Merten, H.		p 17 and 18	3	owner m f	22
1004	Worden, Arthur G.		p 17 and 18	3	occupant m f	1
1008	Worden, Nelson		p 19	2	owner m f	1
1009	Worden, Herbert M.		p 13 and 19	1 and 2	owner m f	1
1387	Woods, Henry		p 17	1	owner m f	1
1394	Wendling, Antoine		p 19	1	owner m f	1
	Wardrobe, John		p 10	1	owner m f	1
1399	White, Matthew		p 16	1	owner m f	1
	Webb, William		p 10	1	owner m f	1

No.
on
Roll1362
950
1430

049 C

063 C

1023 J

1387 A

998 F

1446 I

1447 I

983 S

983 S

984 S

998 S

No.
on
Roll

1359 C

1257 K

PART II—Persons entitled to vote at Municipal Elections only.

No. on Roll	NAME.	Jurors.	LOT.	Concession or Street.	Description.	P. O. A.
1362	Brophy, Annie		p 18	1	owner	1
950	Beech, Mary		p 12 and 13	1 and 3	owner	1
1430	Bell, John A		p 17	1	owner	1
949	Conboy, Allen		p 12 and 13	1 and 3	owner	1
962	Gardner, Josephine		p 16	2	owner	1
1023	Heather, Ann		p 16	1	owner	1
1387	McLennan, Mrs		p 27	1	owner	1
998	Ryan, Mary		p 18	1	owner	1
1416	Rivers, Mrs		p 16	1	owner	1
1447	Ross, Sarah H		p 11	1	owner	1
983	Scott, Mary Ann		p 19 and c C	2 and 3	owner	1
983	Scott, Isabella		p 19 and c C	2 and 3	owner	1
981	Scott, Martha		p 19 and c C	2 and 3	owner	1
998	Stevens, Jane Ann		p 17	1	owner	1

PART III—Persons entitled to vote at Elections to the Legislative Assembly only.

No. on Roll	NAME.	Jurors.	LOT.	Concession or Street.	Description.	P. O. A.
1359	Cowart, James		p 18	1	owner	m f 1
1257	Kilborn, Charles B		p 17	1	owner	m f 1

VOTERS' LIST, 1891.

MUNICIPALITY OF ELIZABETHTOWN

SCHEDULE OF POST OFFICES :

1 Brockville, 2 Lyn, 3 New Dublin, 4 Fairfield, 5 Glen Buell, 6 Addison, 7 Greenbush, 8 Whitehurst,	9 North Augusta, 10 Sherwood Springs 11 Morrisburg, 12 Toronto, 13 Lutherville, 14 Rockspring, 15 Spring Valley,	16 Jellyby, 17 Algonquin, 18 Carleton Place, 19 New Boyne, 20 Quebec, 21 Scotland, 22 Indian Head,	23 Thorold, 24 New York, 25 Comber, 26 Dunbar, 27 Athens, 28 Nebraska, 29 Arnprior,	30 Frankville, 31 Toledo, 32 Detroit, 33 Ottawa, 34 Hamilton, 35 Chicago, 36 Montreal.
--	--	--	---	--

POLLING SUB-DIVISION No. 3.—Comprising all those portions of the 1st, 2nd and 3rd Concessions of the Township of Elizabethtown, from the side line between Lots Nos. 20 and 21, in each of said Concessions, to the side line between Lots 27 and 28, in the 1st and 2nd Concessions, and to the side line between Lots Nos. 29 and 30 in the 3rd Concession.

PART 1—Persons entitled to vote at both Municipal Elections and Elections to the Legislative Assembly.

No. on Roll	NAME.	Jurors.	LOT.	Concession or Street.	Description.	P. O. A.
1082	Allan, Alexander		p 25	1	owner m f	1
1329	Armstrong, John	j	p 29	3	owner m f	2
1550	Allingham, William		p 29	3	owner m f	2
1177	Alexander, James A.		p 22	1	owner m f	1
793	Bulger, David		p 21, 22	3	occupant m f	15
997	Billings, Marble	j	p 25	3	owner m f	2
1121	Brown, Benjamin		p 24, 25, 26	2	owner m f	2
1122	Brown, Vanamber	j	p 24, 25, 26	2	occupant m f	2
1123	Brown, William	j	p 24, 25, 26	2	occupant m f	2
1134	Brown, Ira		p 27, 28, 32	2 and 3	owner m f	2
1165	Brown, Wilkie	j	p 27, 28, 32	2 and 3	owner m f	2
1136	Brown, Sheldon		p 27, 28, 32	2 and 3	f son m f	2
1137	Brown, Morris		p 27, 28, 32	2 and 3	f son m f	2
1138	Brown, George		p 27, 28, 32	2 and 3	f son m f	2
1230	Burris, William H.		p 30	3	owner m f	2
1231	Burris, James		p 29, 30	3	owner m f	2
1236	Bigford, William H.		p 29	3	owner m f	2
1266	Bryson, Robert	j	p 28	3	occupant m f	2
1267	Bryson, George		p 29	3	owner m f	2
1569	Buell, George S.		p 29	3	income m f	2
1301	Barlov, William J.		p 28, 29	3	owner m f	2
1317	Baird, James, sr.		p 29	3	owner m f	2
1265	Buell, Ulysis		p 29	3	owner m f	2
1324	Bullock, James		p 29	3	occupant m f	2
1331	Baxter, Hiram		p 29	3	owner m f	2
1377	Bowie, Robert		p 22	3	owner m f	2
1378	Bowie, Robert A.		p 22	1	owner m f	1
1379	Bowie, Allison G.		p 22	1	owner m f	1
1454	Bate, Charles		p 22	1	owner m f	1
1456	Baker, James		p 22	1	owner m f	1
1456	Baker, George		p 22	1	owner m f	1
1457	Buell, J. D.		p 22	1	owner m f	1
1458	Bourke, Miles		p 22	1	owner m f	1
1334	Burns, Fred		p 29	3	owner m f	2
1035	Chatterton, John		p 26	2	owner m f	1
1234	Coleman, Norman		p 29, 30	3	owner m f	2

No. on Roll	NAME.	Jurat.	LOT.	Concession or Street.	Description.	P. O. A.
1350	Hontigan, Jeremiah	j	p 21, 22	1	occupant m f	1
1268	Halliday, John		p 29	3	owner m f	2
955	Harvey, Robert		p 18, 30	1	owner m f	1
1017	Harrison, William H		p 24, 22	1	owner m f	1
	Hallet, George	j	p 23, 24	2	occupant m f	2
1126	Howard, Hiram B.		p 21, 22	2 and 3	owner m f	2
1245	Hensby, George		p 29	3	owner m f	2
1292	Herron, Robert		p 28, 29	3	owner m f	2
1293	Herron, John R.		p 28, 29	3	owner m f	2
1472	Hutcheson, Gordon N.	j	p 18	1	occupant m f	2
					owner m f	1
1020	Johnston, John		p 22	1	owner m f	1
1021	Johnston, Patrick		p 22	1	occupant m f	1
1357	Johnston, Samuel	j	p 21, 22	1	occupant m f	1
1131	Judson, Miller B.		p 25	3	f son m f	2
1328	Judson, George	j	p 29	3	owner m f	2
1473	Kenny, Dr.		p 24	1	owner m f	1
1012	Kilborn, James		p 21, 22, 23	1	owner m f	1
1013	Kilborn, James G.	j	p 21, 22, 23	2	owner m f	1
1015	Kilborn, Luther		p 20, 21, 22	2	owner m f	1
1016	Kilborn, Edwin		p 20, 21, 22	2	owner m f	1
1100	Kennedy, Samuel	j	p 28, 29	2	owner m f	1
1241	Kendrick, Albert		p 29	2	owner m f	1
1388	Kincaid, James		p 22	1	owner m f	25
					owner m f	1
1091	Loek, John		p 28, 29	1	owner m f	1
1140	Lec, Henry		p 29	3	occupant m f	2
1315	Laverty, Daniel		p 29	3	owner m f	2
1332	Lavine, Charles		p 29	3	tenant m f	2
1215	McLean, William		p 30	3	occupant m f	2
1216	McLean, Gordon K.		p 30	3	occupant m f	2
790	Moles, Thomas	j	p 23	3	occupant m f	15
1475	McCullough, Thomas		p 22	1	owner m f	1
1476	Montgomery, William		p 22	1	owner m f	1
1477	Moore, James		p 22	1	owner m f	1
977	Morrison, Kenneth		p 25	3	owner m f	1
978	Morrison, Hugh		p 23	3	owner m f	2
1032	McNamara, John		p 24, 25	1 and 2	f son m f	2
1033	McNamara, John		p 24	1 and 2	occupant m f	1
1227	McGee, Charles		p 29	1 and 2	owner m f	1
1232	McCready, David H.		p 30	3	owner m f	2
1237	McDonald, Henry E.		p 29	3	occupant m f	2
1239	Middleton, Thomas		p 29	3	tenant m f	2
1275	McKinnon, Franklin		p 29	3	owner m f	2
1305	McNish, George P.	j	p 29	3	tenant m f	2
1314	Many, John		p 28	3	owner m f	2
1319	Mott, Napoleon		p 29	3	occupant m f	2
1344	McLean, Frederick J.	j	p 23	1	owner m f	2
1345	McLean, Charles B.	j	p 23	1	occupant m f	1
1384	McGlade Mr.	j	p 22	1	occupant m f	1
1386	Morrison, William		p 27	1	owner m f	1
1284	Mallory, Omar	j	p 29	1	owner m f	1
1464	McNish, Russel		p 25	B	oe & ow m f	2
1477	McCullough, Wm. J.		p 22	1	owner m f	1
1246	Mallory, Albert		p 29	1	owner m f	1
				3	tenant m f	2

No. on Roll
1270
1133
1230
1037
1089
1116
1117
1118
1339
1340
797
798
1014
1029
1120
1245
1259
1279
1280
1281
1386
1333
1347
349
1030
1101
1337
1338
1480
1481
1482
979
1289
1096
1119
1126
1187
1276
1277
1483
1242
1302
1191
1313
1125
1505
1011
1330

Description.		P. O. A.	No. on Roll	NAME.	Jurors.	LOT.	Concession or Street.	Description.	P. O. A.
occupant	m f	1	1270	McLean, Joseph R.	p	29	3	occupant	m f 2
owner	m f	2	1133	Mott, Charles	j	26	3	occupant	m f 2
owner	m f	1	1236	Miller, Joseph	p	29	3	occupant	m f 2
owner	m f	1	1037	McVoy, James	p	33, 35	1	occupant	m f 2
occupant	m f	2	1089	McCrean, Ezra W	j	26	1	occupant	m f 1
owner	m f	12							
owner	m f	12							
owner	m f	12							
owner	m f	12							
occupant	m f	2	1116	Nealson, William	p	28, 29	2	owner	m f 2
owner	m f	1	1117	Nealson, William H	p	28, 29	2	f son	m f 2
owner	m f	1	1118	Nealson, James A	p	28, 29	2	f son	m f 2
owner	m f	1	1339	Pritchard, Charles	j	22, 23, 24	1	owner	m f 1
occupant	m f	1	1340	Pritchard, Joseph	p	22, 23, 24	1	owner	m f 1
occupant	m f	1	797	Parslow, John	p	21, 22	3	owner	m f 2
f son	m f	2	798	Parslow, Thomas H	p	21, 22	3	f son	m f 2
owner	m f	2	1014	Phillips, John L	j	21, 22	2 and 5	owner	m f 2
owner	m f	1	1029	Plunket, William	p	23	2	owner	m f 2
owner	m f	1	1120	Powers, Michael	p	26	2	owner	m f 2
owner	m f	1	1245	Pergau, James	p	29	3	owner	m f 2
owner	m f	1	1259	Pergau, Alexander	p	29	3	owner	m f 2
owner	m f	1	1279	Pergau, Peter	p	29	3	owner	m f 2
owner	m f	1	1280	Pergau, James	p	29	3	f son	m f 2
owner	m f	1	1281	Pergau, George	p	29	3	f son	m f 2
owner	m f	1	1386	Purvis, David N	p	29	3	owner	m f 2
owner	m f	25	1333	Pergau, Paul	p	29	3	owner	m f 2
owner	m f	1	1347	Paul, Isaac	j	21, 22	1	owner	m f 1
owner	m f	1	349	Paul, John	j	21, 22	1	owner	m f 1
owner	m f	1	1030	Raddie, James E	p	24	2	owner	m f 1
occupant	m f	2	1101	Robinson, Henry	j	27, 28, 29	1 and 2	owner	m f 2
owner	m f	2	1337	Randolph, Samuel	j	24	1	owner	m f 1
tenant	m f	2	1338	Randolph, Charles	p	24	1	f son	m f 1
occupant	m f	2	1480	Russel, Collier	p	24	1	owner	m f 1
occupant	m f	2	1481	Reynolds, Samuel	p	24	1	owner	m f 1
occupant	m f	15	1482	Randolph, John	p	22	1	owner	m f 1
owner	m f	1	979	Rowson, Horton	j	23, 24	1	owner	m f 2
owner	m f	1	1289	Root, Abby	p	29	3	occupant	m f 2
owner	m f	1	1096	Sliter, Alonzo	j	28, 29	1	owner	m f 2
occupant	m f	1	1119	Scott, Stephen	p	27	2	occupant	m f 2
owner	m f	1	1126	Stevenson, Samuel	j	24	2	occupant	m f 2
owner	m f	2	1187	Stewart, Alexander	p	29	3	occupant	m f 2
occupant	m f	2	1276	Service, John	p	29	3	occupant	m f 2
occupant	m f	2	1277	Smith, Ambrose	p	29	3	tenant	m f 2
owner	m f	2	1483	Shepherd, Heman	p	28	1	owner	m f 1
owner	m f	2	1242	Stack, Michael B	j	29	3	occupant	m f 2
owner	m f	2	1302	Stack, Michael B	p	29	3	f son	m f 2
owner	m f	2	1191	Trnesdell, Edward	p	28, 29	3	owner	m f 2
occupant	m f	1	1313	Thrall, Theron	p	28	3	occupant	m f 2
occupant	m f	1	1125	Truesdell, James	j	25	2	occupant	m f 2
owner	m f	1	1505	Towe, George	p	28	2	occupant	m f 2
owner	m f	1	1011	Vanetan, George	p	28	2	occupant	m f 2
owner	m f	1	1330	Vandusen, William	p	29	3	owner	m f 2

POLLING SUB-DIVISION No. 3.

No. on Roll	NAME.	Jurors.	LOT.	Concession or Street.	Description.	P. C. A.
1085	Watrous, John C.	j	p 26.	1.	owner m f	1
1087	Widdis, Frederick	j	p 26.	1.	owner m f	1
780	Weeks, Henry R.	j	p 28.	4.	occupant m f	2
1306	Widdis, Robert, sr.	j	p 29.	3.	owner m f	2
1484	Wright, H. B.		p 29, 30.	3.	owner m f	2
1490	Wood, John F.		p 22.	1.	owner m f	1
1075	Wilson, William		p 25.	1.	owner m f	1
1076	Wilson, Frederick A.		p 25.	1.	owner m f	1
1077	Wilson, William T.		p 25.	1.	f son m f	1
1268	Webster, Charles	j	p 25.	1.	occupant m f	1
1309	Weeks, Henry H.	j	p 29.	3.	income m f	2
1491	Wood, R. B.		p 22.	1.	owner m f	2
1492	Wilkinson, Thomas		p 22.	1.	owner m f	1
1493	Warwick, J. W.		p 22.	1.	owner m f	1
	Weeks, Hiram		p 24.	2.	owner m f	1
1090	Wilson, Frederick.	i	p 23.	1.	owner m f	2
				1.	occupant m f	1
	Yeast, George.	j	p 24.	2.	occupant m f	2

No. on Roll

1223

1189

1295

1299

1188

1132

1326

1185

1130

1312

1298

789

1343

1478

1348

1290

1086

No. on Roll

1296

1318

1325

1311

1327

1316

1229

1102

1083

1084

1228

1007

PART II—Persons entitled to vote at Municipal Elections only.

No. on Roll	Description.	P. O. A.
owner	m f	1
occupant	m f	1
owner	m f	2
owner	m f	2
owner	m f	2
owner	m f	1
owner	m f	1
f son	m f	1
occupant	m f	1
ineome	m f	2
owner	m f	2
owner	m f	1
owner	m f	1
owner	m f	1
owner	m f	2
occupant	m f	1
occupant	m f	2

No. on Roll	NAME.	Jurors.	LOT.	Concession or Street.	Description.	P. O. A.
1223	Armstrong, Jane	p 36	3	owner	2	
1189	Booth, Martha	p 29	3	owner	2	
1295	Boyce, Delight	p 29	3	owner	2	
1299	Bullock, Mary J.	p 29	3	occupant	2	
1188	Clow, Ellen	p 29	3	owner	2	
1132	Coleman, Mary	p 26	3	owner	2	
1326	Hunt, Mary A	p 29	3	owner	2	
1185	Haskins, Maria	p 29	3	owner	2	
1130	Judson, Sally	p 25	3	owner	2	
1312	King, Hannah	p 28	3	owner	1	
1298	Lillie, Harriet	p 29	3	owner	2	
789	Males, Anna <i>Males, Mary Anna</i>	p 23	3	owner	15	
1343	McLean, Ellen	p 23	1	owner	1	
1478	McVoy, Mrs	p 24	1	owner	1	
1348	Paul, Sarah	p 21, 22	1	owner	1	
1290	Raymond, Mary A	p 29	3	owner	2	
1086	Watrons, Zilphia	p 26	1	owner	1	

PART III—Persons entitled to vote at Elections to the Legislative Assembly only.

No. on Roll	NAME.	Jurors.	LOT.	Concession or Street.	Description.	P. O. A.
1296	Boyce, Edmund L	p 29	3	L s	m f	2
1318	Baird, James, jr	p 29	3	L s	m f	2
1325	Bullock, William	p 29	3	L s	m f	2
1311	Gront, George H P	p 28	3	L s	m f	2
1327	Holliday, Arthur	p 29	3	L s	m f	2
1316	Laverty, William	p 29	3	L s	m f	2
1229	McGee, John	p 29	3	w e	m f	2
1102	McTaggart, William	p 27, 28	1 and 2	w e	m f	2
1083	McCallum, James	p 25	1	owner	m f	1
1084	McCrary, Charles	p 25	1	owner	m f	1
1228	McGee, John, sr				m f	2
1097	Wilkins, Robert jr	p 29	3	L s	m f	2

VOTERS' LIST, 1891.

MUNICIPALITY OF ELIZABETHTOWN

SCHEDULE OF POST OFFICES :

1 Brockville, 2 Lyn, 3 New Dublin, 4 Fairfield, 5 Glen Buell, 6 Addison, 7 Greenbush, 8 Whitehurst,	9 North Augusta, 10 Sherwood Springs 11 Morrisburg, 12 Toronto, 13 Latherville, 14 Rockspring, 15 Spring Valley,	16 Jellyby, 17 Algonquin, 18 Carleton Place, 19 New Boyne, 20 Quebec, 21 Scotland, 22 Indian Head,	23 Thorold, 24 New York, 25 Comber, 26 Dunbar, 27 Athens, 28 Nebraska, 29 Amprior,	30 Frankville, 31 Toledo, 32 Detroit, 33 Ottawa, 34 Hamilton, 35 Chicago, 36 Montreal.
--	--	--	--	--

POLLING SUB-DIVISION No. 4—Comprising all those portions of the 1st, 2nd, 3rd, 4th and 5th Concessions of the Township of Elizabethtown, from the western limit of the said Township, to the side line between Lots Nos. 27 and 28, in each of said 1st, 2nd, 3rd, 4th and 5th Concessions, to the side line between Lots Nos. 29 and 30, in the 3rd Concession.

PART I—Persons entitled to vote at both Municipal Elections and Elections to the Legislative Assembly.

No. on Roll	NAME.	Jurors.	LOT.	Concession or Street.	Description.	P. O. A.
475	Anderson, William J	j	p 30, 31, 32	5 and 6	occupant m f	5
476	Anderson, Joseph	p	p 31, 32	5 and 6	occupant m f	5
1574	Anderson, David	p	p 32	1	owner m f	10
1145	Anderson, Robert	p	p 35, 36	4	owner m f	2
1146	Anderson, Robert H	p	p 35, 36	4	occupant m f	2
1147	Anderson, Thomas	p	p 35, 36	4	occupant m f	2
1148	Anderson, William	j	p 35, 36	4	occupant m f	2
778	Booth, Dorevin W	p	p 29	4	occupant m f	2
1068	Bryant, John	p	p 36	1	owner m f	10
1073	Brooks, James C	p	p 33	1	occupant m f	10
1142	Booth, John W	p	p 30, 31, 32	4	owner m f	2
1158	Booth, Andrew	p	p 36	4	occupant m f	2
1159	Booth, Edward	p	p 37, 38	4	owner m f	2
1160	Booth, Stewart	p	p 37, 38	4	owner m f	2
1192	Baird, John H	p	p 33	2	owner m f	2
1203	Beach, James	p	p 34, 35	2 and 3	owner m f	2
1204	Beach, George	p	p 34, 35	2 and 3	f son m f	2
1221	Booth, Frank	p	p 30	3	occupant m f	2
1249	Boyd, Robert P	p	p 30	3	owner m f	2
1494	Bourke, Charles	p	p 37	1	owner m f	10
1495	Brown, Albert	p	p 37	1	owner m f	1
1497	Booth, Henry	p	p 20	3	owner m f	10
1129	Bateson, Christopher	p	p 23	3	occupant m f	2
1171	Brayton, Francis	p	p 32, 33, 34	5	occupant m f	2
1517	Clow, Charles	p	p 28	2	oe m f	10
1044	Clow, Simon	p	p 31	1	owner m f	10
1446	Clow, George G	p	p 32, 33	2	owner m f	10
1051	Carleton, Hugh	p	p 32, 34	1	owner m f	10
169	Clitheron, William	p	p 34, 35	1	owner m f	10
1077	Cole, Sidney N	p	p 31, 32	1	owner m f	10
1078	Cole, Peter P	j	p 31, 32	1	owner m f	10
1181	Cornell, David B	p	p 29, 30, 31	3	owner m f	2
1182	Cornell, Benjamin F	p	p 29, 30, 31	3	f son m f	2
1183	Cornell, William D	j	p 33	4	owner m f	2

No. on Roll
 1184
 1193
 1205
 1503
 1504
 1038
 1039
 1040
 1041
 1059
 1135
 1156
 1506
 1507
 1165
 1070
 1199
 1200
 1196
 1508
 1510
 1098
 1047
 1048
 1049
 1075
 1097
 1109
 1151
 1180
 1253
 1511
 1449
 1450
 1248
 1233
 1043
 1178
 481
 482
 1058

No. on Roll	NAME.	Jurors.	LOT.	Concession or Street.	Description.	P. O. A.
1059	Latham, John H		p 35, 36, 37	1 and 2	owner m f	10
1060	Latham, Frederick		p 35, 36, 37	1 and 2	occupant m f	10
1061	Latham, Edward	j	p 36, 37	1	owner m f	10
	Latham, Archie		p 36, 37	1	f son m f	10
1062	Latham, Joseph	j	p 36, 37	1	owner m f	10
1063	Latham, Norman		p 37	1	owner m f	10
1064	Latham, Smith	j	W C, p 36	1	f son m f	10
1065	Latham, Robert		W C, p 36	1	f son m f	10
1066	Latham, Norman S		p 36, W C	1	f son m f	10
1067	Latham, Amos H		p 36, W C	1	f son m f	10
1166	Lee, George	j	p 30, 31	4 and 5	owner m f	2
1169	Lee, Frederick H		p 30, 31	4 and 5	f son m f	2
1168	Lee, Walter	j	p 30, 31	4 and 5	occupant m f	2
1169	Lee, Norman	j	p 30, 31	4 and 5	occupant m f	2
1174	Lee, Ira C		p 32	5	owner m f	2
			p 32	5	owner m f	2
477	Moore, Frederick		p 35, 36	5	owner m f	2
478	Moore, Sunnel		p 35, 36	5	f son m f	2
479	Moore, William		p 35, 36	5	f son m f	2
480	Moore, Joel		p 33, 34	5	owner m f	2
781	Murray, John		p 28	4	owner m f	2
1071	Marsau, Hiram	j	p 34	1	owner m f	1
1161	Morrison, Roderick		W C, p 29, 30	3 and 4	ow & oc m f	2
1165	Mott, Weldon D	j	p 31, 32	4	owner m f	2
1167	Mott, Joseph	j	p 30, 32	4 and 5	owner m f	2
1172	Mott, George P		p 32	5	owner m f	2
1194	McNish, James		p 36, 37	2 and 3	owner m f	2
1195	McNish, William H		p 36, 37	2 and 3	occupant m f	2
1198	McLean, Albe	j	W C	2 and 3	owner m f	2
1209	McCready, Robert	j	p 32	3	f son m f	2
1211	McCready, Frank	j	p 32	3	occupant m f	2
1212	McLean, Wellington	j	p 31, 32	3	owner m f	2
1218	McNamara, Patrick	j	p 30	3	owner m f	1
1219	McNamara, William H	j	p 30	3	occupant m f	2
1225	McCready, John W	j	p 30	3	tenant m f	2
1250	McKay, John	j	p 30	3	owner m f	2
1251	Mott, John W	j	p 30	3	owner m f	2
1197	McNish, George A	j	p 37	2 and 3	occupant m f	2
1217	Nolan, John		p 30	3		2
1516	Nelson, William		p 28	2	owner m f	2
1574	Nichol, Robert		p 33	4	occupant m f	2
776	Percival, Richard	j	p 29	4	owner m f	2
777	Preston, Francis	j	p 27, 28, 29, 30	4	owner m f	2
1052	Partridge, Nelson		p 34	2	owner m f	2
1053	Partridge, Charles		p 34	2	f son m f	2
1054	Partridge, George		p 34	2	f son m f	2
1173	Pettam, Thomas	j	p 35	3	owner m f	2
1144	Pettam, George	j	p 34, 35	3	occupant m f	2
1154	Percival, Richard	j	p 36	4	occupant m f	2
1175	Pettam, David	j	p 30	5	owner m f	2
1213	Purvis, Nathan C	j	p 30, 31	2 and 3	owner m f	2
1255	Purvis Peter C		p 30	3	owner m f	2
1518	Publow, John		p 37	1	owner m f	1

No. on Roll
1257
1042
1169
1170
1256
1104
1201
1202
1217
1522
1252
1263
1223
1527
1524
No. on Roll
775
1075
1225
150
107
127
112
117
117
121
122
120
125
110
125
103

No. on Roll	NAME.	Jurors.	LOT.	Concession or Street.	Description.	P. O. A.
1257	Rowley, William	j	p 30	3	occupant	m f 2
1042	Robinson, Joseph	j	p 30, 31	1 and 2	owner	m f 2
1169	Robbins, William	j	p 32	4	owner	m f 2
1170	Robbins, Herbert	j	p 32	4	son	m f 2
1256	Steed, John	j	p 30	3	occupant	m f 2
1104	Stafford, William	j	p 22, 28, 29	2 and 3	owner	m f 2
1201	Shipman, Nelson	j	p 37, W C.	1, 2 and 3	owner	m f 2
1202	Shipman, Samuel H	j	W C	2	owner	m f 2
1244	Stewart, Alexander	j	p 29, 30	2	owner	m f 2
1522	Simpson, Sannel	j	p 37	1	ow see Sub 1	m f 1
	Stafford, J. C.	j	p 32, 33	4	occupant	m f 2
1252	Truesdell, William	j	p 30	3	tenant	m f 2
1263	Taylor, Clayton M	j	p 33	1	owner	m f 10
	Waltz, David	j	p 34, 35	2	owner	m f 10
1223	Wilson, Andrew	j	p 30	3	tenant	m f 2
1527	Wiltzie, Stephen	j	p 37	1	owner	m f 1
1524	Widdis, Adam	j	p 33	1	owner	m f 10

PART II—Persons entitled to vote at Municipal Elections only.

No. on Roll	NAME.	Jurors.	LOT.	Concession or Street.	Description.	P. O. A.
779	Booth, Christiana	j	p 29	4	owner	2
1072	Brook, Artemissa	j	p 33	1	owner	10
1220	Booth, Adaline	j	p 30	3	owner	2
1505	Donaldson, Eliza	j	p 9	1	owner	1
1076	Goodin, Jane	j	p 31	1	owner	10
1276	Hamilton, Margaret	j	p 30	3	owner	2
1128	Judson, Jane	j	p 23	3	owner	2
1176	Lapoint, Mary	j	p 28, 29, 30	5	owner	2
1170	Lee, Lucinda	j	p 32, 33, 34	5	owner	2
1210	McCready, Candace	j	p 32	3	owner	2
1224	Meneely, Mary A.	j	p 30	3	owner	2
1206	Preston, Sarah	j	p 32, 33	2 and 3	owner	2
1258	Rowley, Josephine	j	p 30	3	owner	2
1164	Stewart, Jane	j	p 32, 33	4	owner	2
1222	Wilson, Mrs. A. G	j	p 30	3	owner	2
1057	Waltz, Almira	j	p 34, 35	2	owner	10

PART III—Persons entitled to vote at Elections to the Legislative Assembly only.

No. on Roll	NAME.	Jurors.	LOT.	Concession or Street.	Description.	P. O. A.
1496	Betts, Rev.	p 37	1	owner	m f	1
1499	Booth, Mr	p 37	1	owner	m f	1
1500	Brown, Rev.	p 37	1	owner	m f	1
1502	Buckman, Capt.	p 37	1	owner	m f	1
1502	Birks, William	p 37	1	owner	m f	1
1113	Cook, James	p 31	2		m f	
1509	Ferguson, Archibald.	p 37	1	ow ser	m f	
1199	Houston, William	W C	2 and 3	w e	m f	2
1107	Latham, Joseph.	p 36, W C	1	w e	m f	10
1207	Latham, Norman.	p 30, 31	2 and 3	w e	m f	2
1512	Manhard, Simeon	p 37	1	owner	m f	1
1513	McAmmond, Rev.	p 37	3	owner	m f	
1514	McLean, Charles	p 37	1	owner	m f	10
1515	McLean, George	p 37	1	owner	m f	10
1515	McLean, Frederick	p 37	1	w e	m f	
1515	McLean, George	p 37	1	w e	m f	
1519	Place, Thomas	p 37		owner	m f	
1103	Stewart, Nathaniel			w e	m f	
1521	Short, Rev.	p 37	1	owner	m f	
1525	Temant, D. D	p 37	1	owner	m f	
1526	Woodcock, Eli	p 37	1	owner	m f	

MU

1 Bro
2 Ly
3 Nev
4 Fair
5 Gle
6 Ad
7 Gre
8 Wh

PO
4th and
the side

PART

No.
on
Roll

487 Ael
494 An
499 Ael
731 Ael
733 Ael
734 Ael
946 Al

483 Bla
764 Bat

629 Cod
630 Cod
740 Cov
741 Cov
742 Cov
772 Car
743 Ch
1532 Cra

786 Da
805 Dis
770 Da
608 Da
609 Da
610 Da
628 Da
629 Da
746 Da
747 Lu
753 De
754 Da
755 Da
757 Da
765 Da
769 Da

VOTERS' LIST, 1891.

MUNICIPALITY OF ELIZABETHTOWN

SCHEDULE OF POST OFFICES :

1 Brockville,	9 North Augusta,	16 Jellyby,	23 Therold,	30 Frankville,
2 Lyd,	10 Sherwood Springs	17 Altonquin,	24 New York,	31 Toledo,
3 New Dublin,	11 Morrisburg,	18 Carleton Place,	25 Comber,	32 Detroit,
4 Fairfield,	12 Toronto,	19 New Boyne,	26 Dunbar,	33 Ottawa,
5 Glen Buell,	13 Lantherville,	20 Quebec,	27 Athens,	34 Hamilton,
6 Addison,	14 Rockspring,	21 Scotland,	28 Nebraska,	35 Chicago,
7 Greenbush,	15 Spring Valley,	22 Indian Head,	29 Arnprior,	36 Montreal.
8 Whitehurst,				

POLLING SUB-DIVISION No. 5.—Comprising all those portions of the 1st, 2nd, 3rd, 4th and 5th Concessions, from the easterly limit of the said Township of Elizabethtown, to the side line between Lots Nos. 8 and 9, in each of said Concessions.

PART 1—Persons entitled to vote at both Municipal Elections and Elections to the Legislative Assembly.

No. on Roll	NAME.	Jurors.	LOT.	Concession or Street.	Description.	P. O. A.
487	Acheson, Thomas	p	25, 26	5	owner	m f 5
494	Anderson, William	p	22	4	occupant	m f 15
499	Acheson, Pierce	j	23	5	owner	m f 3
731	Acheson, William	j	12, 15, 16	5 and 6	owner	m f 15
733	Acheson, Josiah E	j	12	5	occupant	m f 4
734	Acheson, Thomas	j	15	5	occupant	m f 4
946	Aldrich, Simeon	j	21, 22	4	occupant	m f 15
483	Blanchard, Francis	j	27	5	occupant	m f 5
764	Batton, Benjamin	j	24, 25	4	owner	m f 5
629	Cooper, Henry	C C		5	owner	m f 3
630	Cooper, John	C C		5	owner	m f 3
740	Cowan, Gordon	j	14	4	owner	m f 15
741	Cowan William	p	13, 14, 15	4	owner	m f 15
742	Cowan, Norman	j	13, 14, 15	4	owner	m f 15
753	Campbell, James	j	27	4	owner	m f 15
743	Charlton, Thomas	j	16	4	owner	m f 15
1532	Crane, George	p	17	3	owner	m f 1
786	Darling, Frank	j	28, 29, 30	4	occupant	m f 2
805	Dixon, Anthony	p	13	4	owner	m f 4
770	Darling, John	j	24	4	owner	m f 2
608	Davis, William E.	j	13	5 and 6	owner	m f 4
609	Davis, Hezekiah L	p	13	5 and 6	f son	m f 4
610	Davis, Alfred E	p	13	5 and 6	f son	m f 4
628	Davis, Horton	j	19, 20	4 and 5	owner	m f 3
629	Davis, Reuben	j	20	5	owner	m f 15
746	Davidson, James	p	17, 18	4	owner	m f 15
747	Davidson, Thomas	p	17, 18	4	f son	m f 15
753	DeWolf, Erastus	p	19	4	owner	m f 15
754	Darling, Norman	j	19	4	owner	m f 15
755	Darling, William	p	19	4	occupant	m f 15
757	Darling, Fred	p	21, 22	4	tenant	m f 15
765	Darling, Joseph	j	23, 24	4	owner	m f 15
769	Darling, Harry	j	25, 26	4	owner	m f 15

No. on Roll	NAME.	Jurors.	LOT.	Concession or Street.	Description.	P. O. A.	No. on Roll
675	Earl, John M	j	p 10.	5.	owner	m f 4	810 M
676	Earl, Henry F	j	p 10.	5.	occupant	m f 4	1532 M
497	Fletcher, George	j	p 21.	4.	owner	m f 15	794 O
616	Foxton, Richard	j	p 15, 16	5.	owner	m f 1	800 O
617	Foxton, Thomas R	j	p 15, 16	5.	f son	m f 1	
618	Foxton, Alonzo	j	p 15, 16	5.	owner	m f 3	
624	Fairbairn, Andrew	j	p 17, 18	5.	owner	m f 1	677 Pa 678 Pa
728	Glazier, Horace	j	p 13.	5.	f son	m f 4	
730	Grier, Andrew	j	p 13.	4.	owner	m f 4	750 Re
491	Gardner, Anos	j	p 21, 22, 23.	5.	owner	m f 15	
1563	Gardner, Frank	j	p 21, 22, 23.	5.	f son	m f 15	
1564	Gardner, Fred	j	p 21, 22, 23.	5.	f son	m f 15	498 Sn
613	Glazier, Edwin	j	p 14.	5.	owner	m f 1	673 Sn
488	Green, George	j	p 24, 25	5.	occupant	m f 15	679 Sn
748	Green, Michael	j	C C, p 18	4.	owner	m f 15	725 Sn
749	Green, Richard	j	C C, p 18	4.	occupant	m f 15	726 Sn
759	Gilroy, Thomas	j	p 21.	4.	owner	m f 15	735 Sn
760	Gilroy, John	j	p 21.	4.	f son	m f 15	736 Sn
771	Green, Richard, sr	j	p 27, 28	4.	owner	m f 2	739 Sn
772	Green, Richard, jr	j	p 27, 28	4.	f son	m f 2	774 Sn
782	Green, James	j	p 27.	4.	owner	m f 2	775 Sn
783	Green, William J	j	p 27.	4.	occupant	m f 2	804 Sn
784	Green, Edward	j	p 27.	4.	occupant	m f 2	806 St
789	Gilroy, Joshua	j	p 24, 25	4.	owner	m f 15	807 St
788	Gilroy, William	j	p 24, 25	4.	owner	m f 15	
797	Golden, James	j	p 20, 21, 22	4.	owner	m f 15	
792	Golden, John	j	p 20, 21, 22	4.	owner	m f 15	761 Th
733	Green, Henry	j	p 13.	4.	occupant	m f 15	762 Th
490	Hayes, Trueman	j	p 19, 20, 21, 22, 23	5.	owner	m f 15	752 Yo
492	Hayes, Harry	j	p 19, 20, 21	4.	owner	m f 15	
768	Haywood, Edward	j	p 25.	4.	owner	m f 15	
671	Johns, Charles J	j	p 9, 10	4 and 5.	owner	m f 4	
745	Johston, Alpheus D.	j	p 17.	4.	owner	m f 15	
668	Johns, Mirza	j	p 9, 10	4.	owner	m f 4	
669	Johns, Edward P.	j	p 9, 10	4.	owner	m f 4	
672	Johns, Alonzo C	j	p 9, 10	5.	owner	m f 4	
1577	King, George	j	p 24, 25	5.	occupant	m f 15	
495	Lang, Alexander	j	p 21, 22	4.	owner	m f 15	
763	Lozo, Joseph	j	p 22, 25	4.	occupant	m f 15	
489	Morrison, Alexander	j	p 22, 23	5.	occupant	m f 15	
500	McDougall, James	j	p 21, 22, 23.	5 and 6.	owner	m f 15	
603	Manhard, Morton H	j	p 11.	5.	owner	m f 4	
618	Moore, Norman	j	p 18.	5.	owner	m f 15	
622	Moore, John A.	j	p 17.	5 and 6.	owner	m f 1	
623	Moore, James T.	j	p 17.	5 and 6.	f son	m f 1	
757	Mott, Nathaniel	j	p 21, 22	4.	tenant	m f 15	
809	Metcalf, Alexander	j	p 10.	4.	owner	m f 1	

description. P. O. A.
 owner m f 4
 occupant m f 4
 owner m f 15
 owner m f 1
 owner m f 1
 owner m f 3
 owner m f 1
 owner m f 4
 owner m f 4
 owner m f 15
 owner m f 15
 owner m f 15
 occupant m f 15
 owner m f 1
 owner m f 15
 occupant m f 15
 owner m f 15
 owner m f 15
 owner m f 2
 owner m f 2
 owner m f 2
 owner m f 2
 owner m f 2
 occupant m f 2
 owner m f 2
 owner m f 15
 owner m f 15
 owner m f 15
 owner m f 4
 owner m f 15
 owner m f 4
 owner m f 4
 owner m f 4
 owner m f 4
 occupant m f 15
 owner m f 15
 occupant m f 15
 occupant m f 15
 owner m f 15
 owner m f 4
 owner m f 15
 owner m f 4
 owner m f 15
 owner m f 1
 owner m f 1
 tenant m f 15
 owner m f 1

No. on Roll	NAME.	Jurors.	LOT.	Concession or Street.	Description	P. O. A.
810	Metcalf, Daniel	j	p 10	4	owner	m f 1
1532	Mix, John	j	p 17	3	owner	m f 1
794	Owens, Morris	j	p 20	3	owner	m f 15
800	O'Donnell, Michael	j	p 19	3 and 4	owner	m f 15
677	Patterson, Harry	j	11	4	owner	m f 4
678	Patterson, William	j	11	4	owner	m f 4
750	Rogers, Wm. M	j	p 18, 19	4	owner	m f 15
498	Smith, William	j	p 21, 22, 23	5	occupant	m f 15
673	Smith, George V	j	p 10	5	owner	m f 4
679	Smith, Walter	j	p 11, 12	4 and 5	owner	m f 4
725	Smith, Joel	j	p 12, 13	4 and 5	owner	m f 4
726	Smith, Edward	j	p 12, 13	4 and 5	owner	m f 4
735	Smith, Alexandr	j	p 12	4	owner	m f 4
736	Smith, Reuben	j	p 12	4	owner	m f 4
739	Smith, William K	j	p 13	4	owner	m f 15
774	Simpson, John	j	p 22, 25, 26	3 and 4	owner	m f 2
775	Simpson, James H	j	p 22, 25, 26	3 and 4	owner	m f 2
804	Smith, Charles	j	p 12	4	owner	m f 4
806	Stewart, James H	j	p 14, 15	3	owner	m f 1
807	Stewart Alexander	j	p 14, 15	3	owner	m f 1
761	Thompson, David	j	p 21, 22, 23	4	owner	m f 15
762	Thompson, William	j	p 21, 22, 23	4	owner	m f 15
752	Young, Almour D	j	p C C	4	owner	m f 15

PART II—Persons entitled to vote at Municipal Elections only.

No. on Roll	NAME.	Jurors.	LOT	Concession or Street.	Description.	P. O. A.
732	Acheson, Ann	p	12, 14	5	owner	4
785	Darling, Margaret	p	27, 28, 29, 30	4	owner	15
756	Darling, Maria	p	21, 22	4	owner	15
619	Foxton, Eliza A	p	15, 16	5	owner	1
727	Glazier, Ruth	p	13	5	owner	4
729	Glazier, Julia Ann	p	13	5	owner	4
807	Stewart, Mary	p	14, 15	3	owner	1

PART III—persons entitled to vote at Elections to the Legislative Assembly only.

No. on Roll	NAME.	Jurors.	LOT.	Concession or Street.	Description.	P. O. A.
493	Charlton, William	p	13	4	m f	4
493	Hayes, Albert	p	19, 20, 21	4	w e m f	5
496	Lang, William	p	21, 22	4	f son m f	15
758	Mott, Morton	p	21, 22	4	m f	15

M

1
2
3
4
5
6
7
8

F
Sth, 9
limit
of the
and 1

PAR

No.
on
Roll

34
5
536
1532
1533

7
8
9
12
26
27
28
29

141
142
150
155
562
586
597

96
10
11
32
571
574
575
576
1580
599
2
1575

C

VOTERS' LIST, 1891.

MUNICIPALITY OF ELIZABETHTOWN

SCHEDULE OF POST OFFICES :

1 Brockville,	9 North Augusta,	16 Jellyby,	23 Thorold,	30 Frankville,
2 Lyn,	10 Sherwood Springs	17 Algonquin,	24 New York,	31 Toledo,
3 New Dublin,	11 Morrisburg,	18 Carleton Place,	25 Comber,	32 Detroit,
4 Fairfield,	12 Toronto,	19 New Boyne,	26 Dunbar,	33 Ottawa,
5 Glen Buell,	13 Lutherville,	20 Quebec,	27 Athens,	34 Hamilton,
6 Addison,	14 Rockspring,	21 Scotland,	28 Nebraska,	35 Chicago,
7 Greenbush,	15 Spring Valley,	22 Indian Head,	29 Arnprior,	36 Montreal.
8 Whitehurst,				

POLLING SUB-DIVISION No. 6—Comprising all those portions of the 6th, 7th, 8th, 9th, 10th and 11th Concessions of the Township of Elizabethtown, from the eastern limit of the said Township to the side line between Lots Nos. 12 and 13 in those portions of the said Concessions which lie south of Mud Creek, and to the side line between Lots 11 and 12 in those portions of the said Concessions which lie north of Mud Creek.

PART I—Persons entitled to vote at both Municipal Elections and Elections to the Legislative Assembly.

No. on Roll	NAME.	Jurons.	LOT.	Concession or Street.	Description.	P. O. A.
3	Alberry, John H	j	C A	11	owner	m f 9
5	Alberry, George	j	p 1	11	owner	m f 9
536	Acheson, George	j	p 8, 9	6 and 7	owner	m f 3
1532	Allan, William	j	p 1, 2	6	owner	m f 1
1533	Allan, Gaius	j	p 1, 2	6	f son	m f 1
7	Bolton, William	j	p 3, 4	11	owner	m f 8
8	Bolton, Benjamin	j	p 3, 4	11	owner	m f 8
9	Bolton, John W	j	p 4	11	owner	m f 8
12	Baldwin, William	j	p 4, 6	10 and 11	owner	m f 8
26	Bolton, Albert	j	p 4	10	owner	m f 8
27	Berry, John	j	p 4	10	owner	m f 8
28	Berry, Anson	j	p 7	10	owner	m f 8
29	Blake, Robert	j	p 5	10	owner	m f 8
141	Berry, Joseph	j	p 6	9	owner	m f 16
142	Berry, William	j	p 6	9	f son	m f 16
150	Berry, John	j	p 4, 5	10	owner	m f 8
153	Berry, James	j	p 3, 4	9	owner	m f 8
562	Bonnewell, Thomas	j	p 1, 2, 4	8 and 9	owner	m f 23
563	Bourman, Robert	j	C A	9	f son	m f 9
586	Brownbridge, William	j	p 1	8	owner	m f 9
597	Bolton, Chancy	j	p 2	7	owner	m f 9
96	Cassidy, Daniel	j	p 2, 3	11	owner	m f 9
10	Crozier, John	j	p 5, 6	11	owner	m f 9
11	Crozier, William	j	p 5, 6	11	f son	m f 9
32	Cosgrove, Michael	j	p 7	10	owner	m f 8
571	Checkley, John B	j	p 6, 7	1 and 8	owner	m f 5
574	Chapman, William	j	p 3, 4	7	owner	m f 9
575	Chapman, William A	j	p 4	7	occupant	m f 9
576	Chapman, Henry	j	p 3	7	occupant	m f 9
1580	Chelew, Thomas	j	p 1	8	occupant	m f 9
599	Chapman, Alfred A	j	p 5	7	owner	m f 9
2	Coar, William	j	C A	11	occupant	m f 9
1575	Calbert, Benjamin	j	p 6	10	occupant	m f 16

No. on Roll	NAME.	Jurors.	LOT.	Concession or Street.	Description.	P. O. A.
16	Davis, Thomas	j	p 1, 2.	10.	owner m f	9
17	Davis, Joseph	j	p 1	10	owner m f	9
18	Davis, Joli H	j	C A, p 2	9.	owner m f	9
18	Davis, Mathew	j	p 1, C A	10	owner m f	9
165	Davis, Henry	j	p 11, 12.	10.	owner m f	16
166	Davis, Joseph	j	p 11, 12.	10.	f son m f	16
167	Davis, Stanley	j	p 11, 12.	10.	f son m f	16
407	Dawson, William	j	p 11.	8.	owner m f	13
387	Davis, Joseph E	j	p 8.	10.	occupant m f	8
158	Edwards, Jeremiah	j	p 8.	9.	occupant m f	16
1	Earl, John	j	C A	11.	owner m f	9
34	Edwards, John, sr	j	p 7.	10.	owner m f	9
35	Edwards, John, jr	j	p 7.	10.	f son m f	9
369	Francis, John	j	p 7.	8.	occupant m f	13
596	Fox, Charles	j	p 2, 3.	6.	owner m f	9
1535	Fulford, Wesley	j	p 3.	6.	owner m f	1
1536	Fulford, Horace	j	p 3.	6.	f son m f	1
1537	Fulford, Henry	j	p 4.	6.	owner m f	1
30	Foxton, Alexander	j	p 5, 6.	10.	owner m f	1
31	Foxton, Matthew	j	p 5, 6.	10.	occupant m f	8
561	Faulkner, Joseph	j	p 4.	8.	owner m f	9
566	Francis, Benjamin	j	p 2, 3.	8.	owner m f	9
582	Francis, Richard	j	p 1.	8.	owner m f	9
583	Francis, Ross	j	p 1.	7.	owner m f	9
584	Faulkner, Libeous	j	p 4.	8.	owner m f	9
1575	Faulkner, William	j	p 4.	8.	f son m f	9
	Fetterly, William	j	p 10, 11.	11.	occupant m f	8
557	Foxton, Thomas	j	p 6, 8.	8.	occupant m f	13
1534	Gallinger, Matthew	j	p 1.	6.	owner m f	9
598	Goodson, John	j	p 5, 6.	6.	owner m f	1
	Giffin, Morton R	j	p 7, 10.	10 and 11.	occupant m f	8
38	Giffin, John H	j	p 6, 9.	10.	owner m f	8
819	Giffin, John W	j	p 6, 9.	10.	f son m f	8
820	Gilpin, James	j	p 9.	6.	occupant m f	4
148	Graves, Henry	j	p 5.	9.	owner m f	9
404	Galbraith, Arthur	j	p 11, 12.	8.	owner m f	13
405	Galbraith, Joseph	j	p 11, 12.	8.	owner m f	13
39	Hill, Thomas	j	p 8.	10.	owner m f	8
50	Hennesy, Michael	j	p 5.	11.	owner m f	8
151	Hill, William	j	p 1, C A	9.	owner m f	9
152	Hill, Norton	j	p 1, C A	9.	occupant m f	9
164	Hill, Thomas H	j	p 8, 9, 10, 11	10.	owner m f	16
363	Hawkins, Samuel	j	p 10, 11.	6 and 7.	owner m f	3
364	Hawkins, John H	j	p 10, 11.	6 and 7.	owner m f	3
524	Horton, Henry <i>Horton</i>	j	p 12.	7.	occupant m f	3
533	Hawkins, John	j	p 10, 11.	6 and 7.	owner m f	3
	Hill, John L	j	p 8.	9.	owner m f	24
581	Hutcheson, Sidney A	j	p 2.	8.	owner m f	9
160	Jelly, Robert J	j	p 10, 11, 14 15.	9.	owner m f	16
161	Jelly, William	j	p 9, 10.	9.	owner m f	16

Description. P.O.A.
 owner m f 9
 owner m f 9
 owner m f 9
 owner m f 9
 owner m f 16
 f son m f 16
 f son m f 16
 owner m f 13
 occupant m f 8
 occupant m f 16
 owner m f 9
 cwner m f 9
 f son m f 9
 occupant m f 13
 owner m f 9
 owner m f 1
 f son m f 1
 owner m f 1
 owner m f 1
 occupant m f 8
 owner m f 9
 owner m f 9
 owner m f 9
 owner m f 9
 owner m f 9
 f son m f 9
 occupant m f 8
 occupant m f 13
 owner m f 9
 owner m f 1
 occupant m f 8
 owner m f 8
 f son m f 8
 occupant m f 4
 owner m f 9
 owner m f 13
 owner m f 13
 owner m f 8
 owner m f 8
 owner m f 9
 occupant m f 9
 owner m f 16
 owner m f 3
 owner m f 3
 owner m f 3
 occupant m f 3
 owner m f 3
 owner m f 3
 owner m f 24
 owner m f 9
 wner m f 16
 wner m f 16

No. on Roll	NAME.	Jurors.	LOT.	Concession or Street.	Description.	P. O. A.
585	Kendrick, Samuel		p 10.	6.	occupant m f	4
	Kirby, John		C A	8.	owner m f	9
539	Love, George	j	p 6, 7.	6 and 7.	owner m f	9
540	Love, William J		p 6, 7.	6 and 7.	f son m f	9
559	Love, Samuel	j	p 6, 8.	8.	occupant m f	9
560	Love, John		p 6, 8.	8.	f son m f	9
178	Landon, William, sr		p 3.	8.	owner m f	9
179	Landon, Frank, S.		p 3.	8.	occupant m f	9
177	Landon, William H.		p 3.	8.	occupant m f	9
33	McKim, James		p 7.	10.	occupant m f	8
13	Moore, Ezra H.		p 5, 6.	10.	owner m f	8
20	Murray, William		p 2.	10 and 11.	owner m f	8
48	McKimm, Robert		p 10, 11.	11.	owner m f	8
49	Moffatt, Robert		p 8, 9, 11, 12, 13	11.	owner m f	8
139	McLean, William J.		7.	9.	owner m f	16
140	McLean, Robert		7.	9.	owner m f	16
365	McBratney, Samuel		p 6, 7.	6 and 7.	owner m f	9
366	McBratney, George	j	p 6, 7.	6 and 7.	occupant m f	9
541	Manhard, William A	j	p 6.	6.	owner m f	4
542	McBratney, James, sr		p 4, 5, 7, 8.	6 and 7.	owner m f	13
543	McBratney, James, jr	j	p 4, 5, 7, 8.	6 and 7.	occupant m f	13
544	McBratney, Stafford		p 6, 8.	6 and 7.	owner m f	9
545	McBratney, John	j	p 6, 8.	6 and 7.	occupant m f	9
546	McCracken, David		p 1, 6.	5 and 7.	owner m f	9
547	McCracken, John	j	p 1, 6.	5 and 7.	owner m f	9
548	McCracken, Samuel		p 6, 1.	5 and 7.	f son m f	9
552	McLaren, James		p 9, 10.	8.	owner m f	13
553	Matthews, Joseph		p 8.	8.	owner m f	13
554	Matthews, Frederick		p 8.	8.	tenant m f	13
556	Marshall, Luther		p 8.	6 and 8.	owner m f	1
570	Marshall, Torrance	j	p 5.	8.	owner m f	9
580	Marshall, Morris	j	p 2, 7.	8.	owner m f	9
588	Metcalf, Robert		C A	7.	owner m f	9
589	Metcalf, Wellington		C A	7.	occupant m f	9
590	Metcalf, Alphens		C A	7.	f son m f	9
600	Manhard, David		p 5, 6.	6 and 5.	owner m f	4
601	Manhard, Arthur	j	p 5, 6.	6 and 5.	occupant m f	4
602	Manhard, Anson		p 9, 10.	6.	owner m f	4
1419	Manhard, Hiram	j	p 7, 8.	5 and 6.	owner m f	4
549	Oxby, John	j	p 5.	7.	owner m f	13
572	Oxby, Thomas	j	p 4.	7.	owner m f	13
573	Oxby, William H.		p 4.	7.	f son m f	13
1538	Orr, William H		p 1, 3	6.	owner m f	1
1539	Orr, James S.		p 1, 3	6.	f son m f	1
1340	Orr, David, sr	j	p 2.	5 and 6.	owner m f	1
1341	Orr, David, jr		p 2.	5 and 6.	f son m f	1
1342	Orr, John H.		p 2.	5 and 6.	f son m f	1
1343	Orr, James	j	p 2.	6.	owner m f	1
1344	Orr, Thomas		p 2.	6.	f son m f	1
168	Patterson, William	j	p 12.	9.	occupant m f	16
564	Pear, Alexander		p 3.	8 and 9.	owner m f	9
565	Pear, William	j	p 3.	8 and 9.	tenant m f	9

No. on Roll	NAME.	Jurors	LOT.	Concession or Street.	Description.	P. O. A.
36	Rowson, Richard		p 8	10	owner	m f 8
37	Rowson, Arthur W.		p 8	10	f son	m f 8
40	Rowson, Richard W.		p 7, 8, 9	10 and 11	owner	m f 8
41	Rowson, Samuel		p 7, 8, 9	10 and 11	owner	m f 8
156	Rowson, Samuel		p 3, 4	9	owner	m f 8
537	Rowley, Solomon		p 8	6 and 7	owner	m f 1
538	Rowley, Albert		p 8	6 and 7	f son	m f 1
1544	Redmond, William		C A	6	owner	m f 9
1568	Redmond, William A.		C A	6	f son	m f 9
162	Spicer, Amos		p 10, 14, 15	9	occupant	m f 16
599	Shaver, Allan		p 5, 6	10	occupant	m f 4
25	Stephens, William H.		p 3	6	f son	m f 8
145	Steady, William		p 5	9	f son	m f 16
146	Steady, Joseph		p 5	9	f son	m f 16
147	Steady, John		p 5	9	f son	m f 16
268	Steady, Arthur		p 7	8	f son	m f 13
550	Shaw, Peter		p 10	8	owner	m f 13
551	Shaw, William		p 10	8	occupant	m f 13
591	Scott, John		p 2	7	owner	m f 13
605	Smith, Horace		p 12	6 and 5	owner	m f 4
606	Smith, Egbert		p 12	6 and 5	f son	m f 4
607	Smith, Emery		p 12	6 and 5	f son	m f 4
1576	Smith, William P.		p 3	10	occupant	m f 8
563	Spicer, Charles W.		p 1, 2, 4	8 and 9	occupant	m f 9
14	Timleck, William		p 2	10	owner	m f 9
15	Timleck, Morris		p 2	10	f son	m f 8
46	Thom, David		p 11, 12, 13	10 and 11	owner	m f 8
47	Thom, John		p 11, 12, 13	10 and 11	f son	m f 8
504	Thomas, James		p 1, 2	6 and 7	owner	m f 9
604	Vandusen, Hugh		p 10, 11	6	owner	4
1545	Vout, George		p 4	6	owner	4
143	White, James		p 3, 6	9 and 10	owner	16
157	White, Thomas		p 4	9	owner	16
535	Watts, John B.		p 9, 10	6 and 7	occupant	m f 4
507	Webster, William R.		p 12	8	owner	13
555	Walker, Nathan		p 8	8	owner	13
559	Walker, Luke		p 4, 6	8 and 9	owner	9
593	Walker, Philander		C A	6 and 7	owner	9
594	Walker, Pellissier		C A	6 and 7	f son	m f 9
1543	Walker, Thomas		p 8	8	owner	33
42	Wilson, Thomas		p 7, 8, 9	10 and 11	occupant	m f 8

No. on Roll

149
567

587

588

21

1418

154

144

367

24

No. on Roll

163

PART II—Persons entitled to vote at Municipal Elections only.

No. on Roll	NAME.	Jurors.	LOT.	Concession or Street.	Description.	P. O. A.
4	Alberry, Elizabeth.....	p 1	11.....	owner.....	9
149	Berry, Aisia	p 4, 5	10.....	owner.....	10
567	Bowman, Aurilla.....	CA	9.....	owner.....	9
587	Chelew, Fanny	p 1.....	8.....	owner.....	9
588	Love, Susanah	p 6, 8	8.....	owner.....	13
21	Moles, Elizabeth	p 3.....	10.....	owner.....	8
1418	Manhard, Jane.....	p 7.....	5 and 6....	owner.....	4
154	Rowson, the Mary.....	p 3.....	9.....	owner.....	8
144	Stacey, Jane.	p 5.....	9.....	owner.....	16
367	Stacey, Susanah.....	p 7.....	8.....	owner.....	13
24	Stephens, Barbara	p 3.....	10.....	owner.....	8

PART III—Persons entitled to vote at Elections to the Legislative Assembly only.

No. on Roll	NAME.	Jurors.	LOT.	Concession or Street.	Description.	P. O. A.
	Coats, James	p 8.....	7.....	we m f	9
163	Miller, Gordon.....	m f	16

Description. P. O. A.
 owner m f 8
 f son m f 8
 owner m f 8
 owner m f 8
 owner m f 8
 owner m f 1
 f son m f 1
 owner m f 9
 f son m f 9
 occupant m f 16
 occupant m f 4
 son m f 8
 son m f 16
 son m f 16
 son m f 16
 son m f 13
 owner m f 13
 occupant m f 13
 owner m f 13
 owner m f 4
 son m f 4
 son m f 4
 occupant m f 8
 occupant m f 9
 owner m f 9
 son m f 8
 owner m f 8
 son m f 8
 owner m f 9
 owner 4
 owner 4
 owner 16
 owner 16
 occupant m f 4
 owner 13
 owner 13
 owner 9
 owner 9
 son m f 9
 owner 33
 occupant m f 8

VOTERS' LIST, 1891.

MUNICIPALITY OF ELIZABETHTOWN

SCHEDULE OF POST OFFICES :

1 Brockville,	9 North Augusta,	17 Jellyby,	23 Thorold,	30 Frankville,
2 Lyn,	10 Sherwood Springs	17 Algonquin,	24 New York,	31 Toledo,
3 New Dublin,	11 Morrisburg,	18 Cawton Place,	25 Comber,	32 Detroit,
4 Fairfield,	12 Toronto,	19 New Boyne,	26 Dunlar,	33 Ottawa,
5 Glen Buell,	13 Lutherville,	20 Quebec,	27 Athens,	34 Hamilton,
6 Addison,	14 Rockspring,	21 Scotland,	28 Nebraska,	35 Chicago,
7 Greenbush,	15 Spring Valley,	22 Indian Head,	29 Armprior,	36 Montreal.
8 Whitehurst,				

POLLING SUB-DIVISION No. 7.—Comprising all these portions of the Township of Elizabethtown, lying between the centre of the Concession line between the 5th and 6 Concessions on the south, and the centre of Mud Creek on the north, and from the side line between Lots 12 and 13, between the said centre of said Concession line and the said centre of Mud Creek on the east, and the side line between Lots Nos. 27 and 28, between the said centre of said Concession line and said centre of said Mud Creek on the west.

PART I—Persons entitled to vote at both Municipal Elections and Elections to the Legislative Assembly.

No. on Roll	NAME.	Jurors.	LOT.	Concession or Street.	Description.	P. O. A.
390	Astleford, James	j	p 16, 17	7	owner m f	3
391	Astleford, William	j	p 16, 17	7	owner m f	3
342	Borthwick, Alexander	j	p 24	7	owner m f	3
344	Bolton, William	j	p 23, 24	6	owner m f	3
347	Bolton, Henry	j	p 25	5 and 6	owner m f	3
346	Bolton, William J	j	p 24, 25	6	occupant m f	3
396	Baker, William A	j	p 15	8	owner m f	3
400	Baker, William H	j	p 14	8	owner m f	13
408	Barry, John B	j	p 18, 19, 20	7 and 8	owner m f	3
412	Bolton, William H	j	p 21	7	owner m f	3
414	Burgess, Charles	j	p 26	7	owner m f	3
1547	Bolton, George	j	p 20	7	owner m f	3
358	Bolton, George M	j	p 21	7	owner m f	3
345	Bolton, John	j	p 24	6	owner m f	3
389	Bolton, Ebenezer G	j	p 18	8	occupant m f	3
631	Cooper, James	j	p 19	6	owner m f	3
506	Cadwell, Byron	j	p 19	6 and 7	owner m f	3
507	Cadwell, Frederick	j	p 19	6	occupant m f	3
815	Corr, Eli	j	p 15	6	occupant m f	1
612	Davis, Newton	j	p 13, 14, 16	6	f son m f	4
611	Davis, Joseph	j	p 13, 14, 16	6	owner m f	4
322	Davis, Edward, sr	j	p 24, 25, 26	7 and 8	owner m f	7
333	Davis, Edward, jr	j	p 24, 25, 26	7 and 8	owner m f	7
334	Davis, John	j	p 23	7 and 8	owner m f	7
335	Davis, Wellington	j	p 23	7 and 8	f son m f	7
341	Davis, William H	j	p 25, 26	7	owner m f	7
388	Davis, Ralph	j	p 18	8	owner m f	1
401	Davis, Ralph	j	p 13	8	owner m f	13
402	Davis, Mortimer	j	p 13	8	owner m f	13
403	Davis, George J	j	p 13	8	f son m f	13
413	Davis, John C	j	p 26	6	owner m f	5
415	Davis, Brock	j	p 26, 27, 28	6, 7 and 8	owner m f	5

No. on Roll
 416
 417
 1548
 397
 398
 399
 501
 503
 626
 627
 340
 409
 410
 511
 512
 513
 515
 516
 517
 518
 519
 520
 521
 522
 523
 343
 362
 352
 353
 354
 355
 356
 357
 359
 360
 411
 148
 149
 388
 532
 614
 625
 338
 520
 530

HTOWN

- 30 Frankville,
- 31 Toledo,
- 32 Detroit,
- 33 Ottawa,
- 34 Hamilton,
- 35 Chicago,
- 36 Montreal.

f the Township of
the 5th and 6 Con-
from the side line
nd the said centre
, between the said
rest.

Legislative Assembly.

Description.	P.	C.	A.
--------------	----	----	----

owner	m	f	3
owner	m	f	3

owner	m	f	3
owner	m	f	3

owner	m	f	3
owner	m	f	3

owner	m	f	3
owner	m	f	3

owner	m	f	3
owner	m	f	3

owner	m	f	3
owner	m	f	3

owner	m	f	3
owner	m	f	3

owner	m	f	3
owner	m	f	3

owner	m	f	3
owner	m	f	3

owner	m	f	3
owner	m	f	3

owner	m	f	3
owner	m	f	3

owner	m	f	3
owner	m	f	3

No. on Roll	NAME.	Jurors.	LOT.	Concession or Street.	Description.	P. C. A.
416	Davis, Watson	j	p 28.	7	owner	m f 3
417	Davis, William H.	j	p 27.	7	owner	m f 5
1548	Davis, Henry	j	p 13.	7	owner	m f 27
397	Eyre, John	j	p 14, 15	7 and 8	owner	m f 13
398	Eyre, Henry	j	p 14, 15	7 and 8	f son	m f 13
399	Eyre, Edward	j	p 14, 15	7 and 8	f son	m f 13
501	Earl, Reuben	j	p 20, 21	6	owner	m f 3
503	Earl, William	j	p 20, 21	6	owner	m f 3
626	Fairbairn, George	j	p 19.	5 and 6	owner	m f 3
627	Fairbairn, Henry	j	p 19.	5 and 6	owner	m f 1
340	Horton, James P.	j	p 21, 22, 24	6 and 7	owner	m f 3
409	Horton, Henry	j	p 19, 20	7 and 8	owner	m f 3
410	Horton, Benjamin J.	j	p 19, 20	6, 7 and 8	ow & oc	m f 3
511	Horton, Edward	j	p 13, 17, 18.	7	owner	m f 3
512	Horton, Adam	j	p 13, 17, 18.	7	owner	m f 3
513	Horton, Thomas W.	j	p 13, 17, 18.	6 and 7	owner	m f 3
515	Horton, Samuel	j	p 18.	6	owner	m f 3
516	Horton, William H.	j	p 18.	6	occupant	m f 3
517	Horton, Edward A.	j	p 18.	6	occupant	m f 3
518	Horton, John, sr	j	p 18, 19	6, 7 and 8	owner	m f 3
519	Horton, John, jr	j	p 18, 19	6, 7 and 8	occupant	m f 3
520	Horton, William	j	p 18, 19	6, 7 and 8	f son	m f 3
521	Horton, George	j	p 18, 19	6, 7 and 8	f son	m f 3
522	Horton, Nicholas	j	p 18, 19	6, 7 and 8	f son	m f 3
523	Horton, Thomas	j	p 18, 19	6, 7 and 8	f son	m f 3
343	Johnston, John	j	p 24	7	occupant	m f 3
362	Jerome, William	j	p 19	6	occupant	m f 3
352	Kendrick, Albert	j	p 22	7	owner	m f 25
353	Kendrick, George	j	p 22	7	owner	m f 26
354	Kendrick, Sammel H.	j	p 22	7	owner	m f 26
355	Kendrick, William	j	p 22, 23	7	owner	m f 3
356	Kendrick, Oughton	j	p 22, 23	7	f son	m f 3
357	Kendrick, Richard	j	p 22	7	owner	m f 3
359	Kendrick, John	j	p 16, 17, 19.	7, 8 and 9.	owner	m f 3
360	Kendrick, Morton	j	p 16, 17, 19.	7, 8 and 9.	f son	m f 3
411	Kirkland, Thomas <i>Redd J.</i>	j	p 20, 21	6 and 7	occupant	m f 3
	Lennox, John	j	p 20.	6	occupant	m f 3
148	Moore, James	j	p 21, 25	6 and 8	owner	m f 5
149	Moore, Harmon	j	p 21, 25	6 and 8	f son	m f 5
388	Maud, Henry	j	p 17.	8	owner	m f 3
532	McConkey, Hilliard	j	p 16.	7	occupant	m f 3
614	Manhard, David	j	p 15	6.	owner	m f 1
625	McGee, Robert	j	p 18.	6.	owner	m f 1
338	Murray, Thomas	j	p 27.	7.	occupant	m f 3
529	Nash, Samuel	j	p 15.	6.	owner	m f 3
530	Nash, William	j	p 15.	6.	f son	m f 3

No. on Roll	NAME.	Jurors.	LOT.	Concession or Street.	Description.	P. O. A.
507	Orr, John		p 19	6	owner	m f 3
508	Orr, Alonzo		p 19 20	17	occupant	m f 3
525	Rowsom, Edward		p 14, 15	6 and 7	owner	m f 3
526	Rowsom, Henry M.		p 14, 15	6 and 7	f son	m f 3
527	Rowsom, William		p 14, 15, 16	6 and 7	owner	m f 3
528	Rowsom, George		p 14	7	owner	m f 3
621	Rowsom, Edward		p 16, 17	6	owner	m f 3
1550	Rowsom, Shepley		p 20	6	owner	m f 3
113	Stinson, Stephen		p 14	8	owner	m f 3
114	Stinson, James		p 14	8	owner	m f 3
392	Webster, Thomas		p 16	8	owner	m f 3
393	Webster, Stannage		p 16	8	occupant	m f 3
394	Webster, Hudson K.		p 16	8	f son	m f 3
395	Webster, William H.		p 13	8	owner	m f 3

PART II—Persons entitled to vote at Municipal Elections only.

No. on Roll	NAME	Jurors.	LOT	Concession or Street.	Description.	P. O. A.
336	Austin, Mary		p 27	7	owner	3
337	Austin, Julia		p 27	7	owner	3
502	Earl, Elizabeth		p 20	6	owner	3
1549	Frej, Eleanor		p 19	7	owner	3
509	Horton, Catherine		p 13, 17, 18	7	owner	3
510	Horton, Eleanor		p 13, 17, 18	7	owner	3
351	Kendrick, Ann		p 22	7	owner	3
531	McConkey, Hannah		p 14, 15, 16	7	owner	3

PART III—Persons entitled to vote at Elections to the Legislative Assembly only.

No. on Roll	NAME.	Jurors.	LOT.	Concession or Street.	Description.	P. O. A.
360	Brown, N. E.		p 16, 20	4	owner	3
505	Cady, Stephen		p 19	5	occupant	3
	Stewart, David				m f	

M
and
Muc
east
Cre
p
No
on
Rol
80
175
320
57
27
331
334
335
176
181
302
314
315
315
346
772
384
318
182
95
177
178
385
386
184
53
307
309

VOTERS' LIST, 1891.

MUNICIPALITY OF ELIZABETHTOWN

SCHEDULE OF POST OFFICES :

1 Brockville,	9 North Augusta,	16 Jellyby,	23 Thorold,	30 Frankville,
2 Lyn,	10 Sherwood Springs	17 Algonquin,	24 New York,	31 Toledo,
3 New Dublin,	11 Morrisburg,	18 Carleton Place,	25 Comber,	32 Detroit,
4 Fairfield,	12 Toronto,	19 New Boyne,	26 Dunbar,	33 Ottawa,
5 Glen Buell,	13 Lutherville,	20 Quebec,	27 Athens,	34 Hamilton,
6 Addison,	14 Rockspring,	21 Scotland,	28 Nebraska,	35 Chicago,
7 Greenbush,	15 Spring Valley,	22 Indian Head,	29 Arnprior,	36 Montreal.
8 Whitelurst,				

POLLING SUB-DIVISION No. 8.—Comprising all those portions of the 8th, 9th, 10th and 11th Concessions of the Township of Elizabethtown, lying north of the centre line of Mud Creek, and from the side line between Lots Nos. 11 and 12 north of Mud Creek on the east, and the side line between Lots Nos. 27 and 28 north of the said centre line of Mud Creek, on the west.

PART 1—Persons entitled to vote at both Municipal Elections and Elections to the Legislative Assembly.

No. on Roll	NAME.	Jurors.	LOT.	Concession or Street.	Description.	P. O. A.
86	Arlow, William	j	p 24	11	occupant m f	14
175	Armstrong, Robert	j	p 15, 16	9 and 10	owner m f	16
320	Blanchard, David	j	p 21	9	owner m f	7
57	Bell, James	j	p 12, 13	11	owner m f	8
27	Barber, William	j	p 22	11	owner m f	14
331	Blanchard, John	j	p 25	9	owner m f	7
334	Blanchard, John C.	j	p 19, 20	9	owner m f	7
335	Berry, Henry	j	p 14, 15	10	owner m f	16
176	Connor, Wellington J.	j	p 17, 18	9 and 10	owner m f	16
181	Colborne, John	j	p 17, 18	9	owner m f	16
302	Chauncey, Henry	j	p 18	9	owner m f	7
314	Codd, Richard	j	p 25	9	owner m f	7
315	Codd, David	j	p 25	9	occupant m f	7
316	Codd, Joseph	j	p 25	9	occupant m f	7
772	Connol, William	j	p 19	9	owner m f	7
384	Connol, Jemuel	j	p 14, 18	9	ow & oc m f	7
318	Connol, Robert	j	p 24	9	occupant m f	7
182	Davis, George	j	p 17, 18	9	occupant m f	7
95	Dixon, Joseph	j	p 27, 28	11	owner m f	14
177	Dixon, George	j	p 18, 19	9	owner m f	16
178	Dixon, John W.	j	p 18, 19	9	owner m f	16
385	Davis, John	j	p 17	8 and 9	owner m f	7
386	Davis, Henry W.	j	p 17	8 and 9	f son m f	7
184	Davis, Charles H.	j	p 19, 20	9	occupant m f	16
53	Eyre, George	j	p 13	10	owner m f	8
307	Forsyth, Albert	j	p 20	9	owner m f	7
309	Foster, Robert	j	p 25	9	owner m f	7

No. on Roll	NAME.	Jurors.	LOT.	Concession or Street.	Description.	P. O. A.
54	Godkin, Benjamin	j	p 14	10	owner	m f 8
56	Godkin, William H.	j	p 14	10	occupant	m f 8
62	Godkin, Abel	j	p 18	10	owner	m f 8
64	Gunnis, Uriah	j	p 18, 19	10	occupant	m f 14
61	Giffin, William	j	p 14, 15	11	owner	m f 8
66	Hinton, William	j	p 19	11	occupant	m f 14
378	Horton, Nicholas, sr	j	p 21, 22	9	owner	m f 7
	Horton, George	j	p 21, 22	9	f son	m f 7
379	Horton, Nicholas, jr	j	p 21, 22	9	f son	m f 7
380	Horton, Abraham	j	p 21, 22	9	f son	m f 7
89	Hicks, James	j	p 23, 24	10	occupant	m f 14
82	Hicks, Abraham	j	p 23, 24	10	occupant	m f 14
322	Hewitt, James	j	p 21	9	occupant	m f 7
91	Justus, James	j	p 26	11	owner	m f 14
132	Justus, William	j	p 25	10	owner	m f 7
133	Justus, James	j	p 25	10	f son	m f 7
1404	Johnston, Joseph	j	p 23, 24	9	occupant	m f 7
1405	Johnston, James	j	p 23, 24	9	occupant	m f 7
1284	Johnston, Joseph	j	p 23, 24	9	occupant	m f 7
1031	Johnston, Robert	j	p 23, 24	9	occupant	m f 7
1403	Keeler, John M	j	p 23, 24	9	owner	m f 1
327	Kerr, Thomas	j	p 25, 26	9	owner	m f 7
136	Kennedy, Edward	j	p 22	10	owner	m f 7
185	Kerr, Richard	j	p 25, 26	9	owner	m f 7
186	Kerr, Harmon L.	j	p 25, 26	9	occupant	m f 7
295	Lovern, Norris	j	p 27	8 and 9	owner	m f 7
296	Lovern, Byron	j	p 27	8 and 9	occupant	m f 7
297	Lovern, Bethuel	j	p 28	9	tenant	m f 27
292	Lovern, John	j	p 25, 26, 27	8	owner	m f 7
299	Lovern, Simeon	j	p 25, 26, 27	8 and 9	owner	m f 1
1553	Maud, Henry	j	p 25	9	occupant	m f 7
88	McLean, Robert	j	p 24	10	ow ses Sub 6	m f 14
90	McGuire, Patrick	j	p 26	10	owner	m f 14
94	Moore, William	j	p 26	11	owner	m f 14
128	Miller, Charles	j	p 27, 28	10	owner	m f 14
130	Moore, George F	j	p 26, 29	10	o & oe	m f 7
137	McLarren, William	j	p 20, 21	10	owner	m f 13
319	McBratney, John	j	p 24	9	owner	m f 7
387	McCready, John	j	p 15	9	owner	m f 7
328	Olds, Samuel	j	p 22	9	owner	m f 7
329	Olds, William G	j	p 22	9	owner	m f 7
330	Olds, William	j	p 23, 24	9	owner	m f 7
376	Olds, George	j	p 20, 21	8 and 9	owner	m f 7
387	Olds, John M	j	p 21	8	owner	m f 7
51	Peer, Reuben	j	p 12, 14	11	owner	m f 8
52	Peer, William	j	p 12, 14	11	f son	m f 8
80	Powel, Joseph B.	j	p 22	10	owner	m f 14

No. on Roll	NAME.	Jurors.	L. O. T.	Concession or Street.	Description.	P. O. A.
81	Dowel, Robert	j	p 22	10	owner	m f 1
171	Payne, George	j	p 13	10	owner	m f 16
172	Pritchard, Joseph	j	p 13, 14	9 and 10	owner	m f 16
173	Pritchard, Charles	j	p 13, 14	9 and 10	f son	m f 16
174	Pritchard, Whitefield	j	p 13, 14	9 and 10	f son	m f 16
138	Pimperton, Charles	j	p 20, 21	10	occupant	m f 7
298	Peer, Renben	j	p 25, 26, 27	8 and 9	occupant	m f 7
59	Quinn, John I	j	p 14, 15, 16	11	occupant	m f 8
60	Quinn, James	j	p 14, 15, 16	11	owner	m f 8
78	Quinn, William	j	p 22	11	occupant	m f 14
58	Richards, William	j	p 15	10	owner	m f 8
321	Rickett, Robert	j	p 24	9	owner	m f 3
68	Stephens, William	j	p 19, 20	11	owner	m f 14
69	Stephens, John	j	p 20	10	owner	m f 14
70	Stephens, James	j	p 20	10	owner	m f 14
71	Stephens, William H	j	p 20	10	owner	m f 14
75	Scott, Robert J	j	p 21, 22	10	owner	m f 14
76	Scott, William H	j	p 15	10	f son	m f 14
84	Stacey, Samuel	j	p 25	11	owner	m f 14
304	Stacey, B. D	j	p 25	9	owner	m f 1
317	Smith, James	j	p 24	9	owner	m f 7
319	Smith, Samuel G	j	p 24, 25	8 and 9	owner	m f 7
324	Smith, Thomas	j	p 22, 23, 24, 25	8 and 9	owner	m f 7
325	Smith, Thomas W	j	p 22, 23, 24	8	owner	m f 7
326	Smith, Edward M	j	p 23, 24	9	owner	m f 7
372	Symington, John M	j	p 19	9	owner	m f 7
73	Stewart, Widdis	j	p 21	10	occupant	m f 14
1556	Thetford, Henry	j	p 25, 26	8	owner	m f 37
61	Tackaberry, William	j	p 17	10	owner	m f 8
67	Tackaberry, Wilson	j	p 17	10	occupant	m f 14
83	Tackaberry, Samuel	j	p 22, 23	11	owner	m f 14
134	Tackaberry, William H	j	p 24	10	owner	m f 7
169	Timlick, Harvey	j	p 13	10	owner	m f 16
179	Tackaberry, Foss L	j	p 18, 19	10 and 11	owner	m f 16
60	Weir, William	j	p 16	10	owner	m f 8
79	Wilmer, Morton	j	p 21, 22	10 and 11	owner	m f 16
87	Wilson, John	j	p 25	11	owner	m f 16
170	Wing, Allan	j	p 13	10	owner	m f 16
1562	Wing, Byron	j	p 13	10	occupant	m f 16
310	Williams, William H	j	p 24	8	owner	m f 7
311	Williams, Ernest	j	p 24	8	owner	m f 7
312	Webster, Thomas H	j	p 24	8	owner	m f 7
1558	Wilson, Samuel	j	p 27	11	occupant	m f 14
373	Wiltzie, Vincent	j	p 19	9	occupant	m f 7
92	Wilson, Isaac	j	p 26	11	occupant	m f 14

PART II—Persons entitled to vote at Municipal Elections only.

No. on Roll	NAME.	Jurors.	LOT.	Concession or Street.	Description.	P. O. A.
85	Arlow, Mary	p 24	11	owner	14	
308	Foster, Mary	p 25	9	owner	7	
63	Godkin, Louisa	p 18, 19	10	owner	14	
65	Hinton, Mary A	p 19	11	owner	14	
72	Johnston, Margaret	p 21	10	owner	1	
101	Justus, Margaret	p 25	10	owner	7	
127	Miller, Mary	p 27, 28	10	owner	7	
129	Moore, Mary	p 26	10	owner	7	
382	Patterson, Mary A	p 18	9	owner	7	
74	Scott, Sarah	p 21, 22	10	owner	8	
135	Tackaberry, Mary	p 24	10	owner	7	
55	Thornton, Christiana	p 14	10	owner	9	
1557	Wilson, Eliza	p 27	11	owner	14	

PART III—Persons entitled to vote at Elections to the Legislative Assembly only.

No. on Roll	NAME.	Jurors.	LOT.	Concession or Street.	Description.	P. O. A.
371	Blanchard, James A				m f	7
307	Forsyth, John	p 25			owner	7

MU

- 1 Broc
- 2 Lyn
- 3 New
- 4 Fair
- 5 Glen
- 6 Add
- 7 Gre
- 8 Whi

POL
9th, 10 a
(the said

PART

No.
on
Roll

252 Ar
273 Ar
274 Ar

98 Bar
204 Bro
209 Bro
211 Bro
216 Bo
220 Bro
221 Bro
222 Ba
223 Ba
231 Bro
246 Bro
263 Bla
268 Bla
269 Bla
275 Bo
276 Bo
278 Bis
292 Bla
293 Bla
294 Ba
300 Bo
245 Br
260 Br

110 Ca
189 Ce
192 Ca
193 Ca
194 Ca
207 Cl
244 Cl
287 Cl
247 Cl

VOTERS' LIST, 1891.

MUNICIPALITY OF ELIZABETHTOWN

SCHEDULE OF POST OFFICES :

1 Brockville,	9 North Augusta,	16 Jellyby,	23 Thorold,	30 Frankville,
2 Lyn,	10 Sherwood Springs	17 Algonquin,	24 New York,	31 Toledo,
3 New Dublin,	11 Morrisburg,	18 Carleton Place,	25 Comber,	32 Detroit,
4 Fairfield,	12 Toronto,	19 New Boyne,	26 Dunbar,	33 Ottawa,
5 Glen Buell,	13 Lutherville,	20 Quebec,	27 Athens,	34 Hamilton,
6 Addison,	14 Rockspring,	21 Scotland,	28 Nebraska,	35 Chicago,
7 Greenbush,	15 Spring Valley,	22 Indian Head,	29 Annapur,	36 Montreal.
8 Whitehurst,				

POLLING SUB-DIVISION No. 9.—Comprising all those portions of the 6th, 7th, 8th, 9th, 10 and 11 Concessions of the Township of Elizabethtown, from the western limit of the said Township, to the side line between Lots Nos. 27 and 28, in each of said Concessions.

PART I—Persons entitled to vote at both Municipal Elections and Elections to the Legislative Assembly.

No. on Roll	NAME.	Jurors.	LOT.	Concession or Street.	Description.	P. O. A.
252	Arnold, Morton R	j	p 33, 34	8 and 9	owner m f	6
273	Arnold, Richard	j	p 32	8	owner m f	27
274	Arnold, Omer P	j	p 32	8	occupant m f	6
98	Barrington, Wellington	j	p 26	11	occupant m f	14
204	Brown, James W	j	p 37	10	owner m f	7
209	Brown, Sheldon Y	j	p 35	9	owner m f	6
211	Brown, sin N	j	p 34	9	occupant m f	6
216	Booth, George	j	p 33	9	owner m f	6
220	Brown, Ezekiel	j	p 35	9	owner m f	6
221	Brown, Peter	j	p 35	9	f son m f	6
222	Barlow, Robert	j	p 35, 36	10	owner m f	6
223	Baker, George	j	p 35, 36	10	owner m f	1
231	Brown, Malcolm	j	p 34, 25	9	owner m f	6
246	Brown, Henry B	j	p 34, 35, 36	8 and 9	owner m f	6
263	Blanchard, Francis B	j	p 36, 37	9	owner m f	6
268	Blanchard, Daniel	j	p 33	9	owner m f	28
269	Blanchard, Clarence	j	p 33	9	owner m f	6
275	Bourns, John	j	p 31	8	owner m f	6
276	Bourns, Caldwell	j	p 31	8	owner m f	6
278	Bissell, Luther M	j	p 32	8	owner m f	6
292	Blanchard, Almeron	j	p 27, 28	9	owner m f	6
293	Blanchard, Lewis E	j	p 27, 28	9	f son m f	6
294	Baker, Thomas	j	p 28	8	owner m f	1
300	Botsford, James	j	p 27	8	owner m f	1
245	Brown Philander	j	p 34	8	occupant m f	6
260	Brown, Thomas	j	p 34	9	.. m f	6
110	Cardiff, Abel	j	p 33, 34	10 and 11	occupant m f	6
189	Cooper, Samuel	j	p 30	11	owner m f	14
192	Carley, William	j	p 34	11	owner m f	27
193	Cardiff, Stephen	j	p 35	11	owner m f	6
194	Cardiff, George	j	p 35	11	f son m f	6
207	Church, Levi	j	p 37	10	owner m f	6
244	Clark, Stephen	j	p 34	8	owner m f	31
287	Chambers, Fitz William	j	p 29, 30	9 and 10	owner m f	22
247	Church, Alpheus	j	p 35, 36	9	occupant m f	6

No. on Roll	NAME.	Jurons.	LOT.	Concession or Street.	Description.	P. O. A
96	Dixon, Isaac	j	p 29	11	owner m f	14
191	Doolin, William	j	p 33	11	occupant m f	6
217	Ducolen, Sidney	j	p 32	9	owner m f	6
431	Dack, David	j	p 31	7	owner m f	5
462	Davis, Edward	j	p 33, 34	8	owner m f	6
1559	Dixie, Richard T	j	p 30	8	owner m f	6
428	Daney, Milton	j	p 31	7	occupant m f	5
249	Edgers, John	j	p 34	8	occupant m f	6
484	Empey, George	j	p 31	9	owner m f	6
485	Empey, Benson	j	p 31	9	occupant m f	6
341	Fenlong, James	j	p 27	8	occupant m f	7
442	Forth, John	j	p 34, 35	7	owner m f	5
443	Forth, William	j	p 34, 35	7	f son m f	5
444	Forth, David	j	p 34, 35	7	owner m f	5
445	Forth, George	j	p 34, 35	7	owner m f	5
240	Gibson, James	j	p 34, 35	8	occupant m f	5
300	Gibson, William	j	p 34, 35	8	f son m f	5
198	Goff, Charles	j	p 36	11	owner m f	6
270	Gray, Samuel	j	p 32, 33	8	owner m f	6
271	Gray, Charles F	j	p 32, 33	8	owner m f	6
272	Gray, Edward A	j	p 32, 33	8	occupant m f	6
429	Gilroy, Crafton J	j	p 30, 31, 33	6	owner m f	5
436	Gray, William J	j	p 34	7	occupant m f	5
195	Hall, James	j	p 36	10	owner m f	6
196	Hall, William	j	p 36	10	f son m f	6
200	Harvey, William	j	p 37, W C	11	owner m f	29
205	Hawks, Selah	j	p 37, 38	9 and 10	owner m f	6
206	Hawks, Clarence H	j	p 37, 38	9 and 10	f son m f	6
359	Hall, Joseph	j	p 31, 32	7	owner m f	5
123	Hall, Boyd	j	p 31	7	owner m f	5
433	Hall, Samuel	j	p 32	7	owner m f	5
438	Hudson, Benjamin	j	p 36, 37	7	occupant m f	5
439	Hudson, Robert	j	p 36, 37	7	occupant m f	5
440	Hudson, Charles E	j	p 36, 37	7	f son m f	5
450	Hall, George	j	W C	6 and 7	owner m f	5
451	Hall, John W	j	W C	6 and 7	f son m f	5
459	Hayes, Joseph	j	p 32	6	owner m f	5
460	Hayes, Erie	j	p 32	6	occupant m f	5
468	Howe, Richard	j	p 30	6	owner m f	5
469	Howe, William H	j	p 30	6	occupant m f	5
429	Hyde, Andrew	j	p 30	6	owner m f	5
463	Hayes, Charles	j	p 31, 32	8	occupant m f	6
430	Irwin, John	j	p 30	6	owner m f	5
202	James, John	j	p 36	10	owner m f	6
277	Joint, John B	j	p 9	1	owner m f	19
455	Kirkland, Robert	j	p 35, 36	6 and 7	occupant m f	5
456	Kirkland, John	j	p 33, 34, 35, 36	6 and 7	occupant m f	5

No. on Roll	NAME.	Jurons.	LOT.	Concession or Street.	Description.	P. O. A
457	Kirkland	j				
458	Kirkland	j				
228	Lapointe	j				
290	Langdon	j				
441	Lee, James	j				
237	Lewis, John	j				
238	Lewis, John	j				
242	Lewis, John	j				
243	Langdon	j				
201	Lee, William	j				
	Mulvaney	j				
288	Mullin	j				
99	Miller	j				
100	Mott, John	j				
119	Moore, John	j				
120	Moore, John	j				
121	Moore, John	j				
122	Moore, John	j				
125	Miller, John	j				
208	Mullin, John	j				
218	Munn, John	j				
219	Munn, John	j				
225	McCoy, John	j				
249	Mattison, John	j				
251	McVey, John	j				
253	McVey, John	j				
55	Moffatt, John	j				
226	McDonald, John	j				
257	McVey, John	j				
280	Maunder, John	j				
281	Maunder, John	j				
282	Maunder, John	j				
283	Maunder, John	j				
291	Maunder, John	j				
441	Mills, John	j				
	Mouder, John	j				
454	Moore, John	j				
467	Orton, John	j				
446	Olivier, John	j				
464	Osburn, John	j				
465	Osburn, John	j				
466	Osburn, John	j				
106	Pepin, John	j				
339	Pepin, John	j				
108	Pepin, John	j				
109	Pepin, John	j				
188	Priest, John	j				
189	Priest, John	j				
229	Peterson, John	j				
230	Peterson, John	j				
264	Palmer, John	j				
350	Peterson, John	j				
434	Peterson, John	j				

No. on Roll	NAME.	Jurors.	LOT.	Concession or Street.	Description.	P. O. A.
435	Pereival, George W.	j	p 33, 34, 35	7	f son	m f 5
446	Percival, William	j	p 34, 35, 37	7	owner	m f 5
447	Pereival, William W.	j	p 34, 35, 37	7	f son	m f 5
100	Patterson, James	j	p 36	11	occupant	m f 5
234	Roberts, William	j	p 34	8	owner	m f 6
446	Rowson, Richard	j	p 34	7	ow & in	m f 5
105	Stafford, Richard B.	j	p 31, 32	10	owner	m f 6
112	Scott, William J	j	p 34	10	f son	m f 6
116	Scott, Abel	j	p 34	10	owner	m f 6
117	Scott, Joshua	j	p 32	10	owner	m f 6
118	Scott, George	j	p 32	10	owner	m f 6
123	Scott, William	j	p 31	9	owner	m f 6
124	Sanford, David M.	j	p 30	10	owner	m f 6
126	Sanford, George	j	p 28, 29	10	owner	m f 6
	Stewart, Hiram	j	p 35	9	owner	m f 6
261	Stowel, Cyrenins	j	p 34, 35, 36	8 and 9	owner	m f 6
262	Stowel, Edward M.	j	p 34, 35, 36	8 and 9	owner	m f 6
265	Shaw, John	j	p 30, 37, W C.	8	owner	m f 6
267	Shaw, Richard	j	p 36, 37, W C.	8	owner	m f 6
419	Sturgeon, John	j	p 23, 24, 29	6 and 7	owner	m f 5
420	Sturgeon, Robert	j	p 23, 24, 29	6 and 7	f son	m f 5
421	Sturgeon, Robert G.	j	p 29, 30	6 and 7	owner	m f 5
422	Sturgeon, Robert	j	p 30	7	owner	m f 5
423	Sturgeon, Thomas A.	j	p 30	7	owner	m f 5
424	Stewart, William	j	p 31, 32	6	owner	m f 5
425	Stewart, Nathaniel	j	p 31, 32	6	occupant	m f 5
101	Tottan, Joseph	j	p 29	10	owner	m f 30
256	Taplin, Henry	j	p 34	8	owner	m f 6
232	Taplin, Charles R.	j	p 34	9	owner	m f 6
233	Taplin, Augustus	j	p 34	9	owner	m f 6
284	Taplin, Rufus	j	p 30	9	owner	m f 6
285	Taplin, George	j	p 30	9	owner	m f 6
286	Taplin, Morton	j	p 30	9	f son	m f 6
213	Wltsie, Franklin	j	p 33, 34	9	occupant	m f 6
214	Wltsie, Hiram W.	j	p 33, 34	9	f son	m f 6
336	Wltsie, Ezra	j	p 34	8	owner	m f 6
470	Westlake, Edmund	j	p 30	6	owner	m f 5
448	Whaley, Peter	j	p 36	7	owner	m f 5
471	Westlake, William A.	j	p 28, 29	6	owner	m f 5
772	Westlake, John	j	p 28, 29, 33	6	owner	m f 5
773	Westlake, Norris	j	p 33	6	occupant	m f 5
774	Westlake, Emanuel	j	p 29	6	occupant	m f 5
1579	Whiteford, Thomas	j	p 28, 29	6	occupant	m f 5
102	Young, Christopher	j	p 30	10	owner	m f 5
103	Young, Herbert	j	p 30	10	owner	m f 5
418	Yates, John F.	j	p 28	7	occupant	m f 5

PART II—Persons entitled to vote at Municipal Elections only.

No. on Roll	NAME	Jurors.	LOT	Concession or Street.	Description.	P. O. A.
250	Blanchard, Roxy Ann	p 34		8	owner	6
97	Barrington, Sarah W	p 26		11	owner	6
203	Bulger, Ann	p 38		10	owner	39
210	Brown, Cynthia	p 35		9	owner	6
449	Barrington, Eliza Ann	p 37		7	owner	5
109	Cardiff, Jane	p 34		10	owner	6
190	Doolan, Alice	p 33		11	owner	6
197	Goff, Alice	p 36		11	owner	6
432	Hall, Elizabeth	p 32		11	owner	6
241	Lewis, Malinda	p 33, 34		7	owner	5
226	Martin, Julia	p 36		10	owner	6
248	McVeigh, Jane	p 29		8	owner	6
107	Pepper, Nancy	p 33		10	owner	6
235	Pullah, Percilla	p 34		8	owner	6
104	Stafford, Mary	p 32		10	owner	6
111	Scott, Mary Ann	p 34		10	owner	6
115	Scott, Elizabeth	p 34		10	owner	6
266	Shaw, Elizabeth	p 36, W C		8	owner	6

PART III—Persons entitled to vote at Elections to the Legislative Assembly only.

No. on Roll	NAME.	Jurors.	LOT.	Concession or Street.	Description.	P. O. A.
224	Best, John			6		m f 6
	Churchill, George	p 32		10	w e	m f 6
	Giles, James	p 32		10		m f 6
258	McVeigh, Daniel	p 35		9	L s	m f 6

