




**IMAGE EVALUATION
TEST TARGET (MT-3)**



**Photographic
Sciences
Corporation**

23 WEST MAIN STREET
WEBSTER, N.Y. 14580
(716) 872-4503

1.8
2.0
2.2
2.5

**CIHM/ICMH
Microfiche
Series.**

**CIHM/ICMH
Collection de
microfiches.**



Canadian Institute for Historical Microreproductions / Institut canadien de microreproductions historiques

1.0
1.8
2.0

© 1985

Technical and Bibliographic Notes/Notes techniques et bibliographiques

The Institute has attempted to obtain the best original copy available for filming. Features of this copy which may be bibliographically unique, which may alter any of the images in the reproduction, or which may significantly change the usual method of filming, are checked below.

L'institut a microfilmé le meilleur exemplaire qu'il lui a été possible de se procurer. Les détails de cet exemplaire qui sont peut-être uniques du point de vue bibliographique, qui peuvent modifier une image reproduite, ou qui peuvent exiger une modification dans la méthode normale de filmage sont indiqués ci-dessous.

- Coloured covers/
Couverture de couleur
- Covers damaged/
Couverture endommagée
- Covers restored and/or laminated/
Couverture restaurée et/ou pelliculée
- Cover title missing/
Le titre de couverture manque
- Coloured maps/
Cartes géographiques en couleur
- Coloured ink (i.e. other than blue or black)/
Encre de couleur (i.e. autre que bleue ou noire)
- Coloured plates and/or illustrations/
Planches et/ou illustrations en couleur
- Bound with other material/
Relié avec d'autres documents
- Tight binding may cause shadows or distortion
along interior margin/
La reliure serrée peut causer de l'ombre ou de la
distorsion le long de la marge intérieure
- Blank leaves added during restoration may
appear within the text. Whenever possible, these
have been omitted from filming/
Il se peut que certaines pages blanches ajoutées
lors d'une restauration apparaissent dans le texte,
mais, lorsque cela était possible, ces pages n'ont
pas été filmées.
- Additional comments:/
Commentaires supplémentaires:

- Coloured pages/
Pages de couleur
- Pages damaged/
Pages endommagées
- Pages restored and/or laminated/
Pages restaurées et/ou pelliculées
- Pages discoloured, stained or foxed/
Pages décolorées, tachetées ou piquées
- Pages detached/
Pages détachées
- Showthrough/
Transparence
- Quality of print varies/
Qualité inégale de l'impression
- Includes supplementary material/
Comprend du matériel supplémentaire
- Only edition available/
Seule édition disponible
- Pages wholly or partially obscured by errata
slips, tissues, etc., have been refilmed to
ensure the best possible image/
Les pages totalement ou partiellement
obscuries par un feuillet d'errata, une pelure,
etc., ont été filmées à nouveau de façon à
obtenir la meilleure image possible.

This item is filmed at the reduction ratio checked below/
Ce document est filmé au taux de réduction indiqué ci-dessous.

10X	12X	14X	16X	18X	20X	22X	24X	26X	28X	30X	32X
<input type="checkbox"/>	<input type="checkbox"/>	<input type="checkbox"/>	<input type="checkbox"/>	<input type="checkbox"/>	<input type="checkbox"/>	<input type="checkbox"/>	<input type="checkbox"/>	<input checked="" type="checkbox"/>	<input type="checkbox"/>	<input type="checkbox"/>	<input type="checkbox"/>

The copy filmed here has been reproduced thanks to the generosity of:


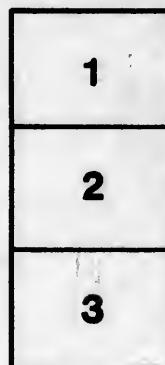
New Brunswick Museum
Saint John

The images appearing here are the best quality possible considering the condition and legibility of the original copy and in keeping with the filming contract specifications.

Original copies in printed paper covers are filmed beginning with the front cover and ending on the last page with a printed or illustrated impression, or the back cover when appropriate. All other original copies are filmed beginning on the first page with a printed or illustrated impression, and ending on the last page with a printed or illustrated impression.

The last recorded frame on each microfiche shall contain the symbol \rightarrow (meaning "CONTINUED"), or the symbol ∇ (meaning "END"), whichever applies.

Maps, plates, charts, etc., may be filmed at different reduction ratios. Those too large to be entirely included in one exposure are filmed beginning in the upper left hand corner, left to right and top to bottom, as many frames as required. The following diagrams illustrate the method:



L'exemplaire filmé fut reproduit grâce à la générosité de:

New Brunswick Museum
Saint John

Les images suivantes ont été reproduites avec le plus grand soin, compte tenu de la condition et de la netteté de l'exemplaire filmé, et en conformité avec les conditions du contrat de filmage.

Les exemplaires originaux dont la couverture en papier est imprimée sont filmés en commençant par le premier plat et en terminant soit par la dernière page qui comporte une empreinte d'impression ou d'illustration, soit par le second plat, selon le cas. Tous les autres exemplaires originaux sont filmés en commençant par la première page qui comporte une empreinte d'impression ou d'illustration et en terminant par la dernière page qui comporte une telle empreinte.

Un des symboles suivants apparaîtra sur la dernière image de chaque microfiche, selon le cas: le symbole \rightarrow signifie "A SUIVRE", le symbole ∇ signifie "FIN".

Les cartes, planches, tableaux, etc., peuvent être filmés à des taux de réduction différents. Lorsque le document est trop grand pour être reproduit en un seul cliché, il est filmé à partir de l'angle supérieur gauche, de gauche à droite, et de haut en bas, en prenant le nombre d'images nécessaire. Les diagrammes suivants illustrent la méthode.

stails
du
odifier
une
image

rrata
to

celure,
n à

32X

912.1285
5678

PUBLISHED BY THE
SOCIETY FOR THE PROPAGATION OF THE GOSPEL,
AND
SOLD AT THE DEPOT OF THE
SOCIETY FOR PROMOTING CHRISTIAN KNOWLEDGE,
77, GREAT QUEEN STREET, LINCOLN'S INN FIELDS.

I.

The Colonial and Missionary
CHURCH MAP OF THE WORLD,

SIZE—6 Feet 6 Inches by 4 Feet 5 Inches.
On Canvas and Roller, varnished. OR. in a Case, price 32s

II.

THE SAME ON A SMALLER SCALE,

18 Inches by 17 Inches.
On Canvas and Roller, 3s. 6d.; Folded in Case, Pocket size, 2s

III.

THE COLONIAL CHURCH ATLAS,
ARRANGED IN DIOCESES,

NINETEEN MAPS, Quarto, bound, 10s. 6d

912.1284
5678

THE
COLONIAL
CHURCH ATLAS,

ARRANGED IN DIOCESES:

WITH

Geographical and Statistical Tables.


"THE ABUNDANCE OF THE SEA SHALL BE CONVERTED UNTO THEE."

LONDON:

Printed for the Society for the Propagation of the Gospel;
AND SOLD AT THE DEPOSITORY OF THE SOCIETY FOR PROMOTING CHRISTIAN KNOWLEDGE,
7, GREAT QUEEN STREET, LINCOLN'S INN FIELDS;
BY MESSRS. RIVINGTON, ST. PAUL'S CHURCH-YARD, AND WATERLOO PLACE,
AND BY ALL BOOKSELLERS.

—
MDCCCXLII.

H. CLAY, PRINTER, BREAD STREET HILL.



N O T I C E.

THE special object of this ATLAS is to show the almost boundless field of labour which lies before our Church, and to mark the progress of her Missions. Such a publication will not be considered inappropriate at a time when the Church is giving such evident tokens of her expansive character, and "breaking forth on the right hand and on the left." It may possibly tend to advance this great movement, by exhibiting, in a striking light, the utter inadequacy of her present operations in Foreign Parts, and the necessity of a more perfect organization.

It will be seen that some of the Dioceses, as CALCUTTA and MADRAS, are, both in territory and population, immense empires; that others, in the New World, though at present thinly peopled, are equal to the largest European countries.

Every available authority has been consulted with a view to render the Atlas as accurate as possible. The Maps have been, for the most part, revised by the Bishops, or by some other ecclesiastical person connected with the several Dioceses.

The Statistical Tables have been taken from information conveyed directly to the Society, or transmitted to the Colonial Office. Thus the population of New South Wales, of Mauritius, Ceylon, Malta, Canada West, and Prince Edward Island, is determined by an official census, made in the year 1841; and in all cases the most recent enumeration is given.


The area, population, and number of Clergy, are stated on each Map, except that of the Diocese of GIBRALTAR, the jurisdiction of which is not properly territorial. The chief object, therefore, of this Map is to mark the position of those places in the South of Europe, in which there are congregations of our own Communion.

The site of a Church or Missionary Station is indicated by a cross †; but in some of the Maps, owing to the minuteness of the scale, (as, for instance, in those of Quebec and the West Indian Islands,) it has been found impossible to insert all the names.

It is proper to state that, as the design of this Work is to show the exact position of the CHURCH OF ENGLAND in the various Colonies and Dependencies of the British Crown, the "number of Clergy" includes all who are in communion with her, whether maintained by Government or any Society. It does not profess to take account of Romanist or Dissenting Missions.

Upon the whole, it is hoped that the Atlas, by diffusing accurate information on the subject, may tend to excite a more active interest in the welfare and extension of the Church, both in our own Colonies and among the heathen.

E. H.



C O N T E N T S.

COLONIAL AND FOREIGN DEPENDENCIES OF GREAT BRITAIN.
TABLE OF COMPARATIVE GEOGRAPHY.
TABLE OF COLONIAL DIOCESES.
PROGRESS OF EPISCOPACY IN THE COLONIES.

LIST OF MAPS.

COLONIAL AND MISSIONARY CHURCH MAP OF THE WORLD.

- | | |
|--------------------|--------------------------|
| I. NOVA SCOTIA. | X. CALCUTTA. |
| II. QUEBEC. | XI. MADRAS AND CEYLON. |
| III. TORONTO. | XII. BOMBAY. |
| IV. NEW BRUNSWICK. | XIII. CAPE OF GOOD HOPE. |
| V. NEWFOUNDLAND. | XIV. AUSTRALIA. |
| VI. JAMAICA. | XV. SOUTH AUSTRALIA. |
| VII. BARBADOS. | XVI. TASMANIA. |
| VIII. ANTIGUA. | XVII. NEW ZEALAND. |
| IX. GUIANA. | XVIII. GIBRALTAR. |
-

INDEX TO MISSIONARY STATIONS.

COLONIAL AND FOREIGN DEPENDENCIES

WESTERN HEMISPHERE.

1842.

DEPENDENCY.	Date of Acquisition.	Sq. Miles.	Population.	Clergy.	COLONY.	Date of Acquisition.	Sq. Miles.	Population.	Clergy.
WEST INDIES.					NORTH AMERICA.				
ANGUILLA	1666	50	1,500	1	CANADA	1759	900,000	1,100,000	151
ANTIGUA	1692	110	93,940	11	NEW BRUNSWICK	1690	26,000	156,162	30
BAHAMAS	1629	5,524	24,198	8	NOVA SCOTIA	1623	15,617	164,126	40
BARBADOS	1605	166	120,500	33	CAPE BRETON	1758	4,687	35,000	4
BARBUDA	1692	70	400	..	PRINCE EDWARD ISLAND	1763	2,131	47,034	6
CAYMAN	1655	60	1,600	..	NEWFOUNDLAND	1583	36,000	80,000	26
DOMINICA	1763	275	17,570	1	HUDSON'S BAY	1670	370,000	103,000	4
GRENADA	1763	116	24,250	4	THE BERMUDAS	1609	22	12,000	9
JAMAICA	1655	6,400	361,490	80			754,457	1,697,322	270
MONTERRAT	1692	47	6,900	2	SOUTH AMERICA.				
NEVIS	1628	26	8,315	2	HONDURAS	1670	62,750	8,235	2
ST. KITT'S	1623	67	21,691	7	FALKLAND ISLANDS	1765	13,000	25	0
ST. LUCIA	1803	180	20,000	1			75,750	8,260	2
ST. VINCENT	1763	130	18,300	4	EUROPE.				
TOBAGO	1763	100	14,000	2	HELIGOLAND	1807	1½	2,200	1
TRINIDAD	1797	2,400	50,000	6	GIBRALTAR	1704	1½	11,318	2
VIRGIN ISLANDS	1666	91	7,500	1	MALTA	1800	95	114,499	4
BRITISH GUIANA	1803	100,000	110,000	23	IONIAN ISLANDS	1815	1,097	204,120	3
		115,812	841,494	186			1,195	332,137	10

ASIA.
 BENGAL
 MADRAS
 BOMBAY
 CEYLON
 AFRICA
 CAPE COAST
 MAURITIUS
 SEYCHELLES
 ST. HELENA
 ASCENSION
 SIERRA LEONE
 THE GAMBIA
 CAPE VERDE

FOREIGN DEPENDENCIES OF GREAT BRITAIN.

EASTERN HEMISPHERE.

1842.

Population.	Clergy.	DEPENDENCY.	Date of Acquisition.	Sq. Miles.	Population.	Clergy.	COLONY.	Date of Acquisition.	Sq. Miles.	Population.	Clergy.
1,100,000	151	ASIA.					AUSTRALASIA.				
156,162	30	BENGAL	1765	348,400	70,000,000	79	NEW SOUTH WALES	1787	34,505	130,856	44
164,126	40	MADRAS	1639	122,000	15,000,000	78	VAN DIEMEN'S LAND	1803	24,000	50,000	21
35,000	4	BOMBAY	1664	68,074	7,000,000	30	NORFOLK ISLAND	1787	2	4,300	2
47,084	6	CEYLON	1795	24,448	1,346,824	22	PORT PHILLIP	1787	—	6,000	1
80,000	26			562,922	93,346,824	209	SOUTH AUSTRALIA	1787	300,000	16,071	3
103,000	4	AFRICA.					WESTERN AUSTRALIA	1829	100,000	3,500	4
12,000	9	CAPE OF GOOD HOPE	1806	110,256	163,130	10	NEW ZEALAND	1841	95,000	110,000	18
1,697,322	270	MAURITIUS	1810	708	138,431	3			553,507	320,727	93
8,235	2	SEYCHELLES	1794	80	7,500	0	SUMMARY.				
25	0	ST. HELENA	1658	46	6,000	1	N. AMERICA		754,457	1,697,322	270
8,260	2	ASCENSION	1815	15	250	0	WEST INDIES		115,812	841,494	186
2,200	1	SIERRA LEONE	1787	508	39,133	10	HONDURAS & FALKLAND ISLANDS		75,750	8,260	2
11,318	2	THE GAMBIA	1631	38	5,050	1	ASIA		562,922	93,346,824	209
114,499	4	CAPE COAST CASTLE	1661	12	8,010	0	AFRICA		111,663	367,504	25
204,120	3			111,663	367,504	25	AUSTRALASIA		553,507	320,727	93
332,137	10						EUROPE		1,195	332,137	10
							GRAND TOTAL		2,275,306	96,914,268	795

TABLE OF COMPARATIVE GEOGRAPHY,

SHOWING THE AREA OF BRITISH COLONIAL POSSESSIONS BY COMPARISON WITH EUROPEAN COUNTRIES.

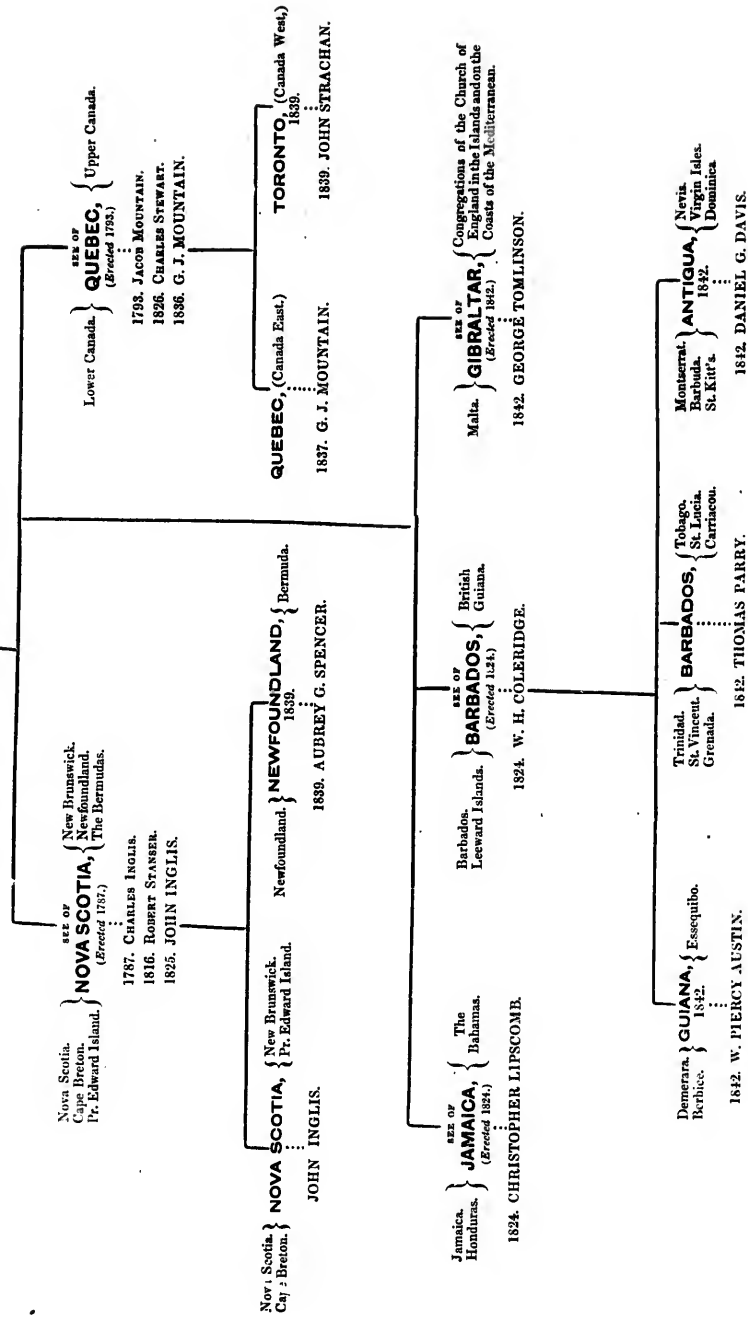
COLONIAL POSSESSIONS.	Sq. Miles.	EUROPEAN COUNTRIES.	Sq. Miles.	COLONIAL POSSESSIONS.	Sq. Miles.	EUROPEAN COUNTRIES.	Sq. Miles.
DIocese of QUEBEC	200,000	FRANCE	200,000	GRENADE	109		
TORONTO	100,000	GREAT BRITAIN	90,502	ANTIGUA	93	JERSEY	62
NEW BRUNSWICK	26,000	SCOTLAND	29,860	BARBUDA	90		
NEWFOUNDLAND	36,000	IRELAND	31,874	ST. CHRISTOPHER'S	70		
NOVA SCOTIA	15,617	GREECE	15,000	NEVIS	20	GUERNSEY	30
CAPE BRETON	4,687	SOUTH WALES	3,758	THE BERMUDAS	22		
PRINCE EDWARD ISLAND	2,131	NORFOLK	2,024	BENGAL	348,400	FRANCE AND SPAIN	337,400
JAMAICA	5,526	YORKSHIRE	5,961	MADRAS	122,000	THE BRITISH ISLES	122,576
TRINIDAD	1,700	LANCASHIRE	1,766	BOMBAY	68,074	ENGLAND & WALES	53,928
BRITISH GUIANA	100,000	GREAT BRITAIN	90,502	CEYLON	24,500	HALF OF ENGLAND	25,000
DOMINICA	290	MIDDLESEX	282	VAN DIEMEN'S LAND	24,000		
ST. LUCIA	225	ISLE OF MAN	250	CAPE OF GOOD HOPE	110,256	PRUSSIA	103,714
BARBADOS	166			NEW SOUTH WALES	34,505	PORTUGAL	55,180
TOBAGO	140	ISLE OF WIGHT	136	NEW ZEALAND	95,000	GREAT BRITAIN	90,502
ST. VINCENT	131			MAURITIUS	708	HERTFORDSHIRE	630

TABLE OF COLONIAL DIOCESES.

Dioceſes.	Date of Erec- tion.	Jurisdiction extends over.	Sq. Miles.	Population.	Clergy.	Name of Biſhop, 1842.	Date of Conſe- cration.
NOVA SCOTIA . . .	1787	{ Nova Scotia, New Brunſwick, Cape Breton, } { Prince Edward Iſland }	48,131	388,094	80	JOHN INGLIS, D.D.	1825
QUEBEC	1793	Canada Eaſt	200,000	650,000	60	G. J. MOUNTAIN, D.D.	1836
TORONTO	1839	Canada Weſt	100,000	450,000	91	JOHN STRACHAN, D.D.	1839
NEWFOUNDLAND	1839	Newfoundland, the Bermudas	96,022	92,000	35	AUBREY GEO. SPENCER, D.D.	1839
JAMAICA	1824	Jamaica, British Honduras, the Bahamas	9,926	423,579	88	CHRIST. LIPSCOMB, D.D.	1824
BARBADOS	1824	{ Barbadoes, Trinidad, St. Vincent, Grenada, } { Carriacou, Tobago, St. Lucia }	5,123	252,810	52	THOMAS PARRY, D.D.	1842
ANTIGUA	1842	{ Antigua, Montserrat, Barbadoes, St. Kitt's, } { Nevis, Anguilla, Virgin Iſles, Dominica, }	737	97,156	25	DANIEL G. DAVIS, D.D.	1842
GUIANA	1842	Demerara, Esſiquiba, Berbice	100,000	110,000	23	WM. PIERCY AUSTIN, D.D.	1842
CALCUTTA	1814	Preſidency of Bengal	348,400	70,000,000	79	DANIEL WILSON, D.D.	1832
MADRAS	1835	Preſidency of Madras: Ceylon	146,500	16,500,000	100	GEO. THOM. SPENCER, D.D.	1837
BOMBAY	1837	Preſidency of Bombay	68,074	7,000,000	90	THOMAS CARR, D.D.	1837
AUSTRALIA	1836	Australia, Norfolk Iſland	58,505	174,300	54	WM. G. BRAUGHTON, D.D.	1836
TASMANIA	1842	Van Diemen's Land	24,000	50,000	21	F. RUSSELL NIXON, D.D.	1842
NEW ZEALAND	1841	New Zealand	95,000	160,000	18	GEO. A. SELWY, D.D.	1841
GIBRALTAR	1842	{ Gibraltar, and the Congregations of the Church } { of England in the Iſlands and on the Coaſts } { of the Mediterranean }	30	G. TOMLINSON, D.D.	1842

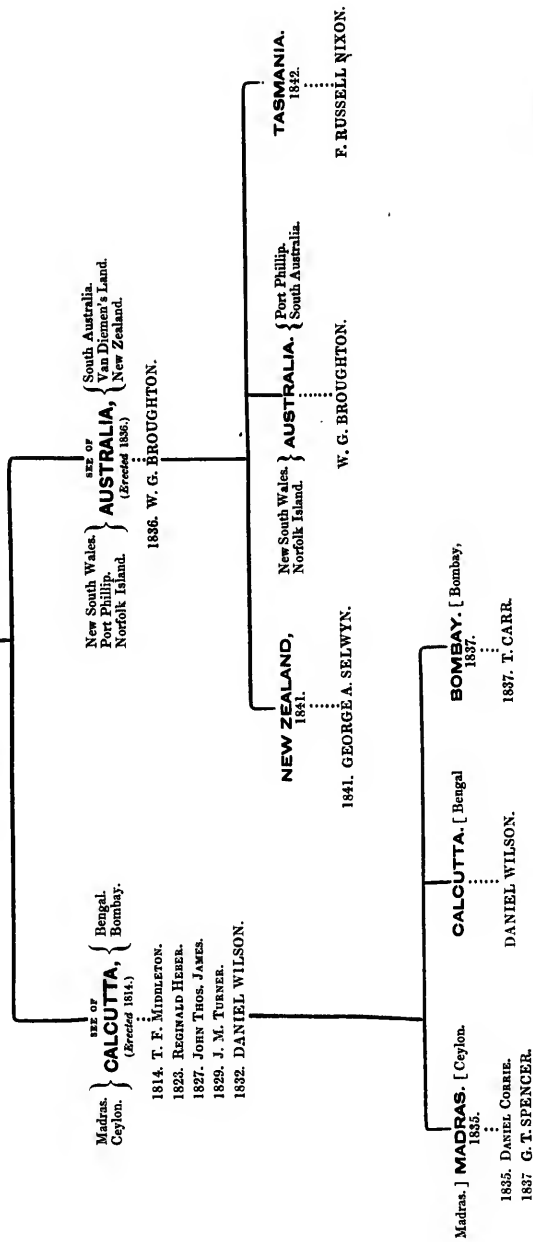
PROGRESS OF EPISCOPACY IN THE COLONIES.


WESTERN HEMISPHERE.




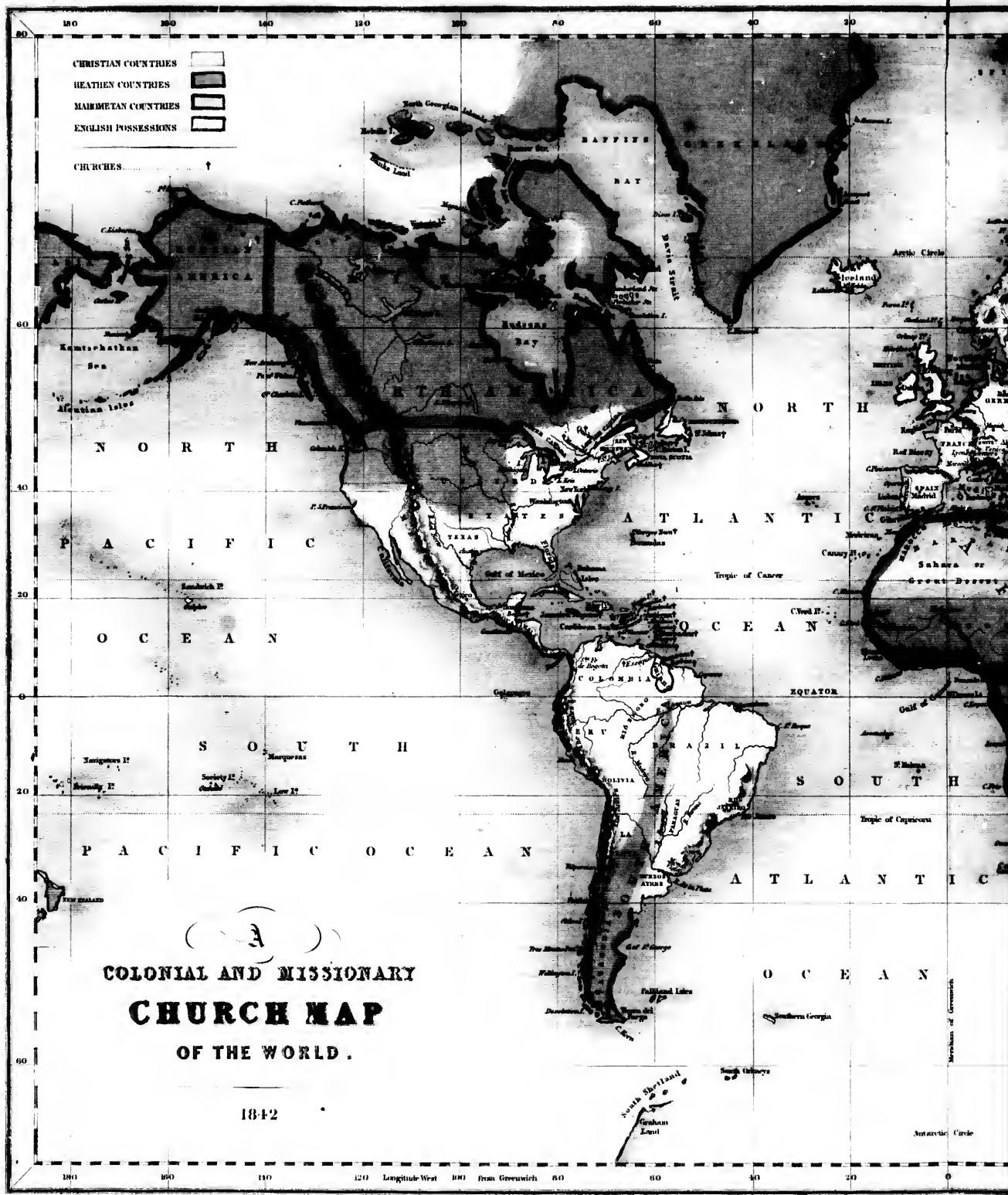
PROGRESS OF EPISCOPACY IN THE COLONIES.

EASTERN HEMISPHERE.









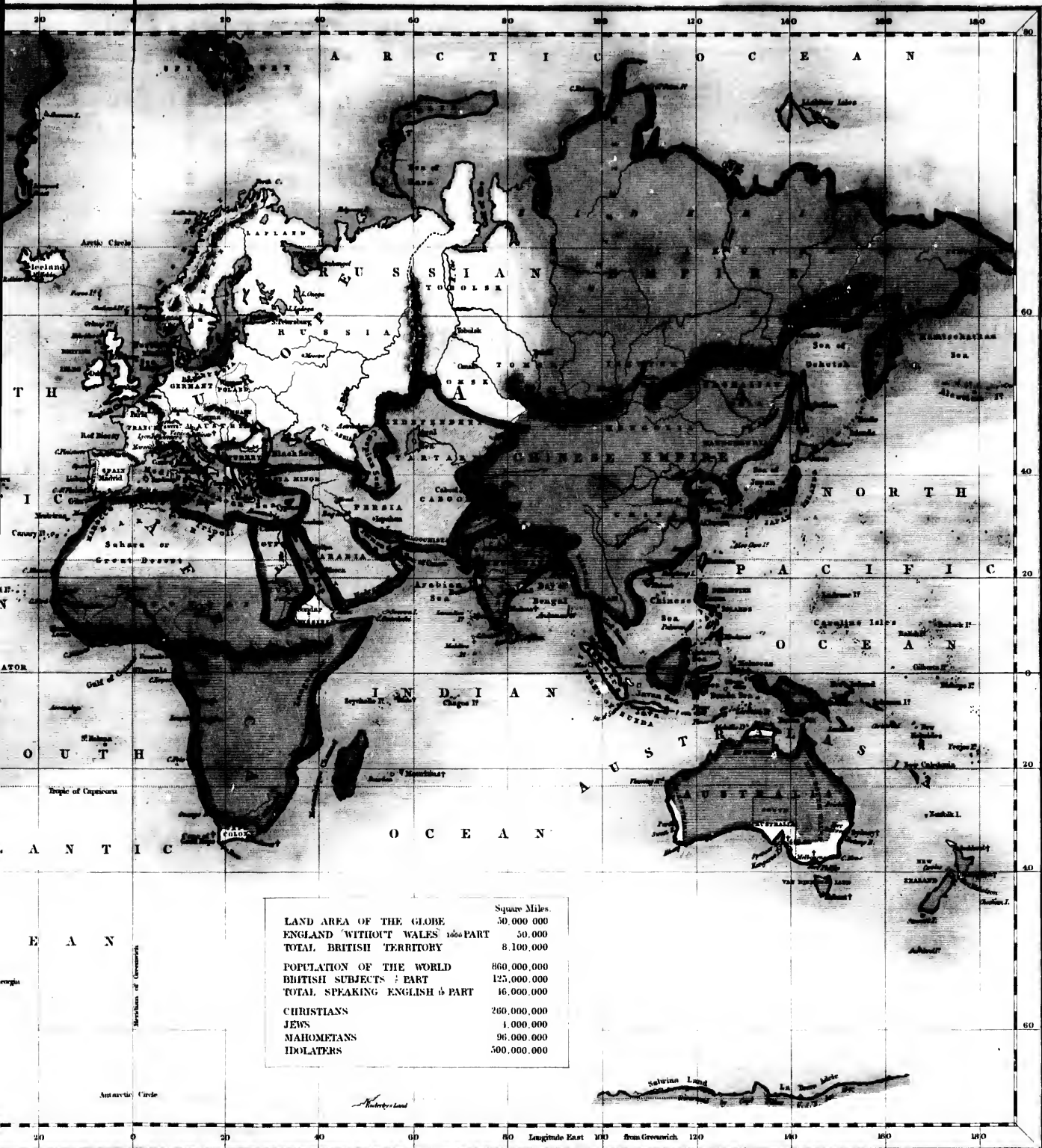
- CHRISTIAN COUNTRIES
- HEATHEN COUNTRIES
- MAHOMETAN COUNTRIES
- ENGLISH POSSESSIONS


CHURCHES..... †

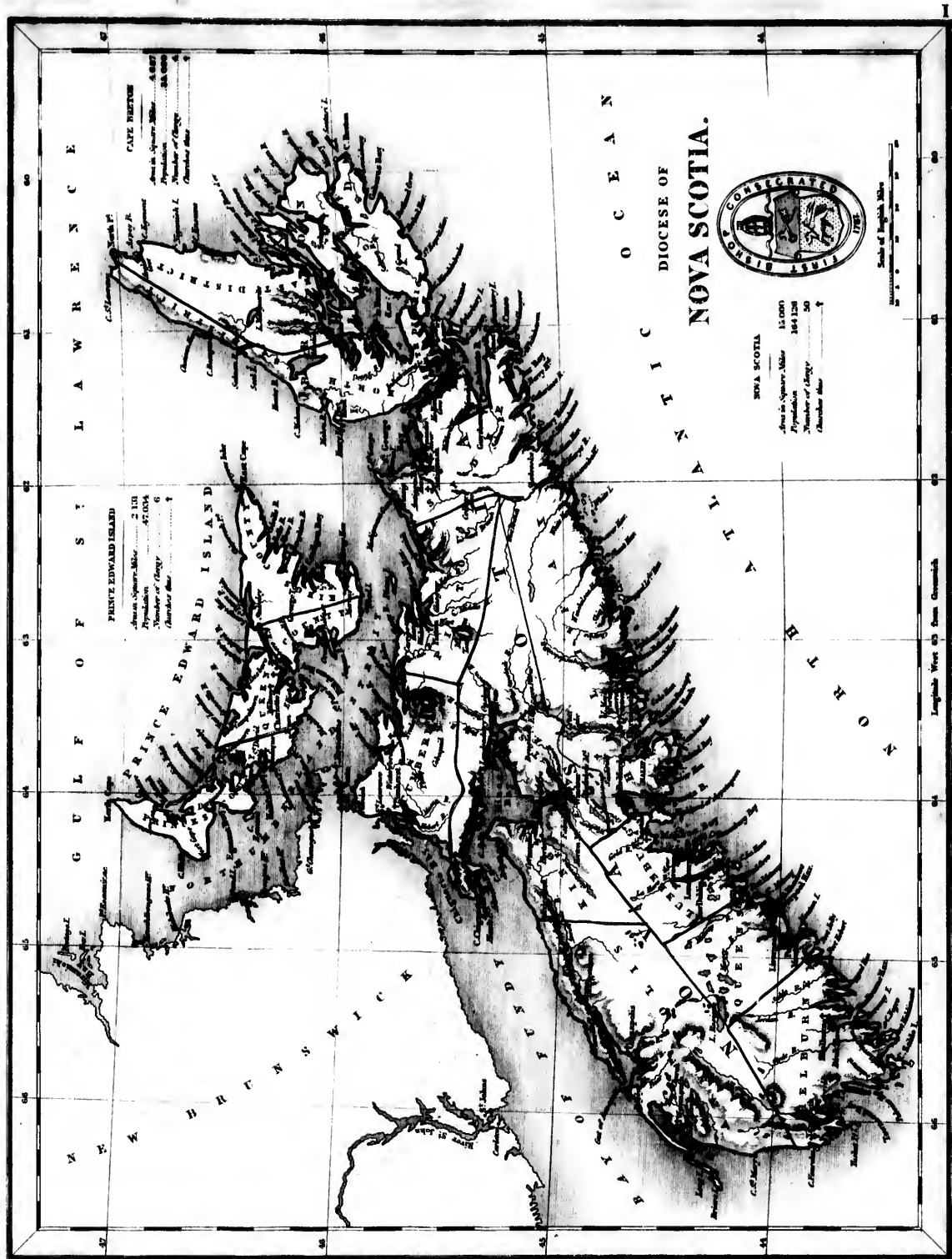
COLONIAL AND MISSIONARY
CHURCH MAP
OF THE WORLD.

1842

Longitude West 180 from Greenwich 60 60 40 20 0







CAPE BRETON
 Area in Square Miles 1,887
 Population 18,000
 Number of Clergy 50
 Number of Churches 100


PRINCE EDWARD ISLAND
 Area in Square Miles 2,114
 Population 17,000
 Number of Clergy 30
 Number of Churches 60

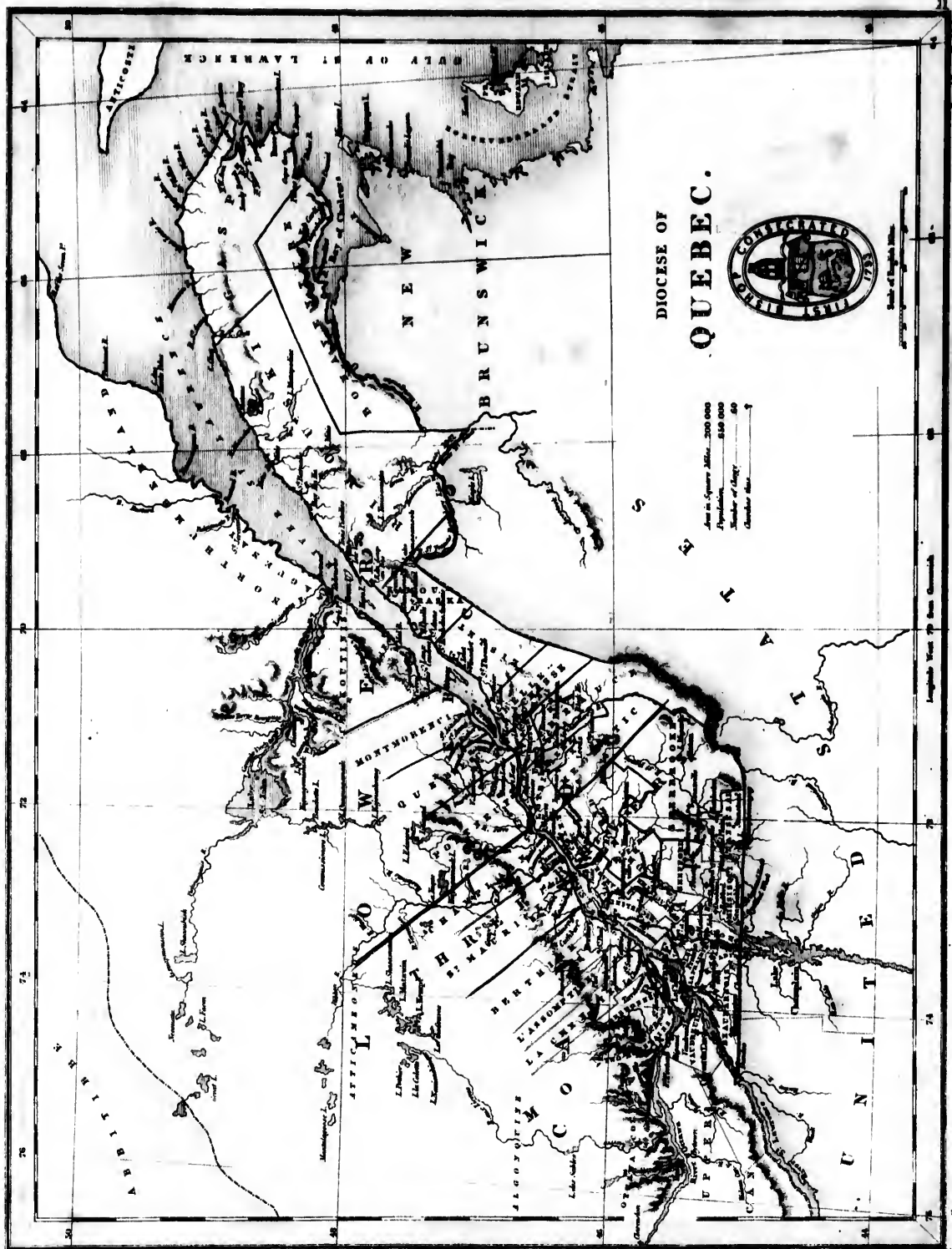



NOVA SCOTIA
 Area in Square Miles 15,000
 Population 184,128
 Number of Clergy 50
 Number of Churches 100

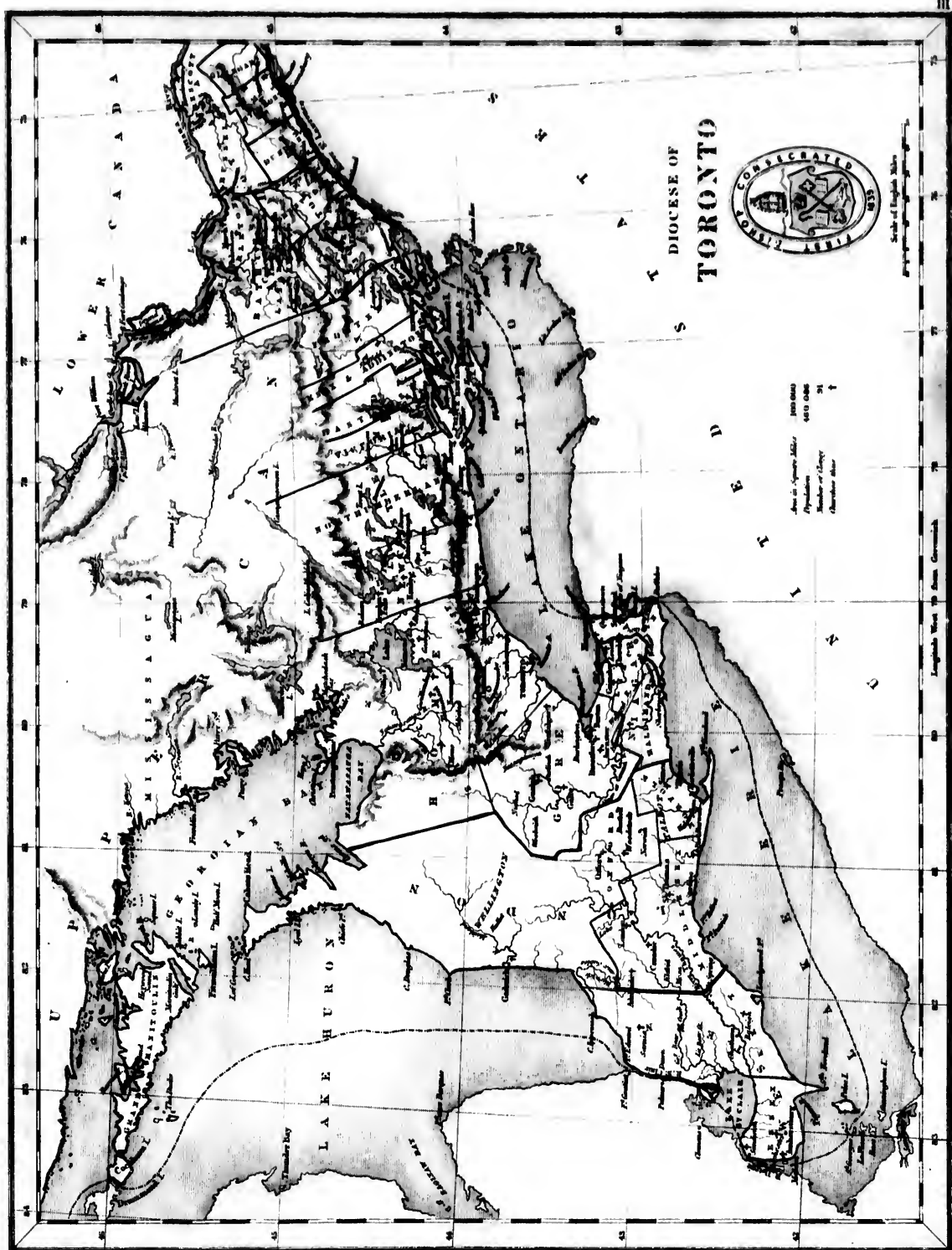
Scale of English Miles
 0 10 20 30 40 50 60 70 80 90 100

Lengths West of True Greenwich










DIOCESE OF
TORONTO



Area of Diocese 1,600 sq. miles
 Population 400,000
 Number of Clergy 200
 Number of Churches 100

Scale of English Miles
 1 inch = 10 miles

Lengths West to East Greenwich

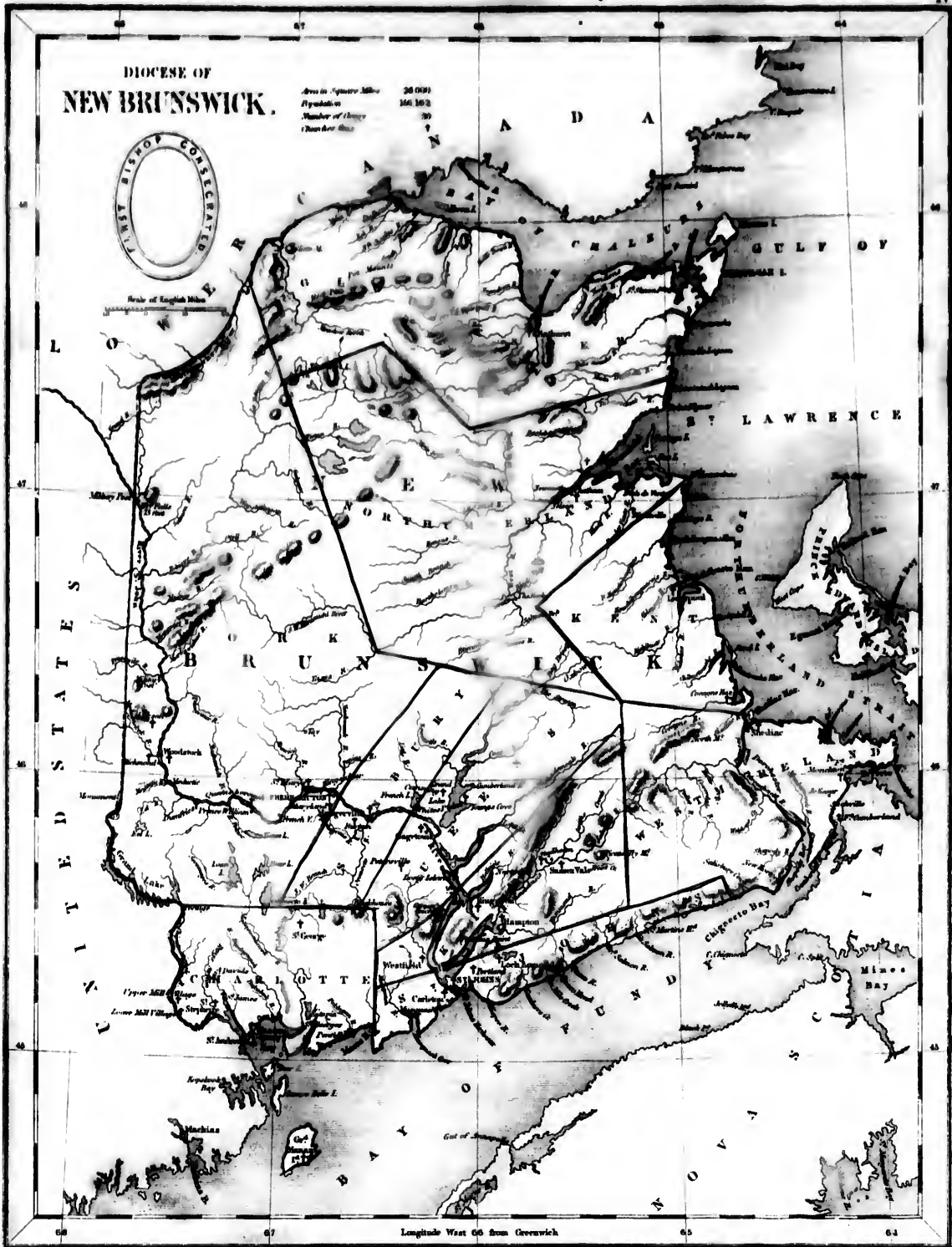


DIOCESE OF NEW BRUNSWICK.

Area in Square Miles	26,000
Population	160,000
Number of Clergy	30
Number of Churches	1,000




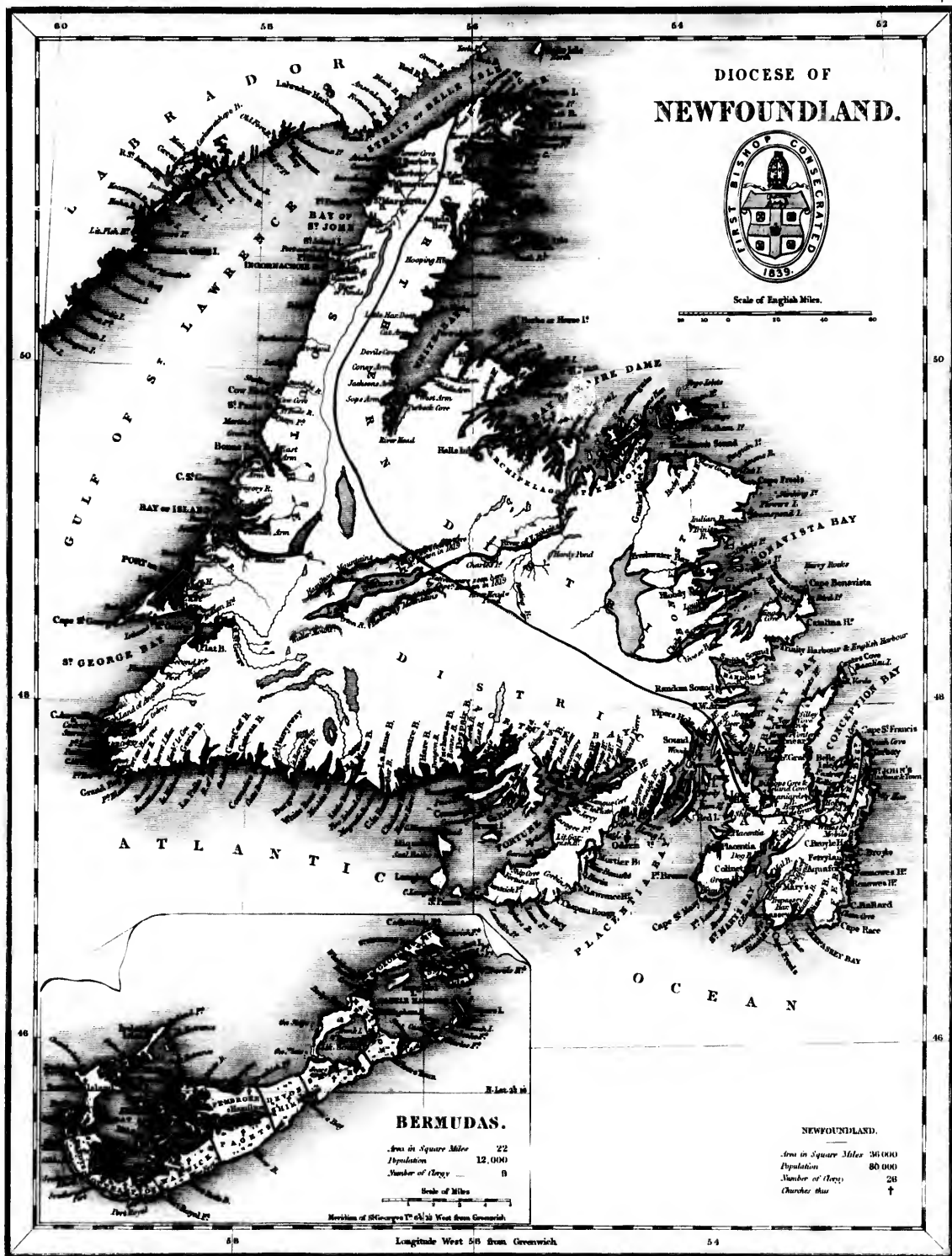
Scale of English Miles




Longitude West 66 from Greenwich

From a Engraving by J. H. K. L.







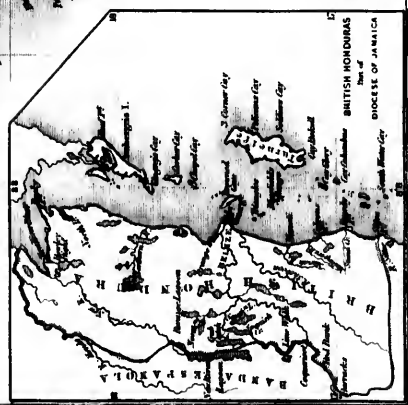
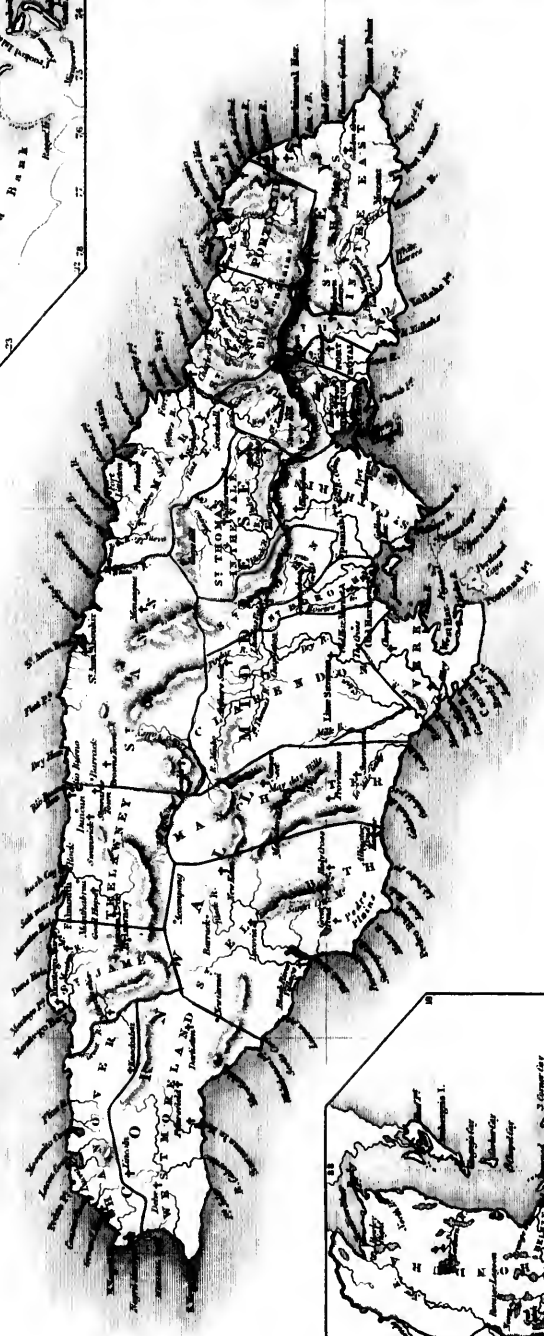
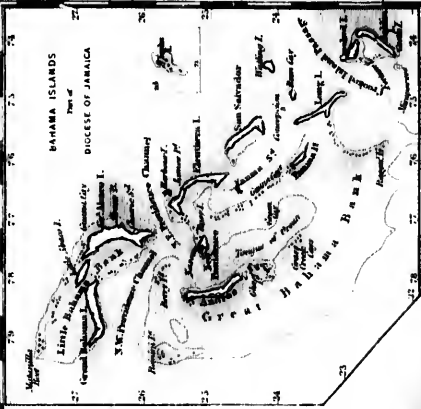
DIocese of JAMAICA.



JAMAICA
Area in Square Miles 5,526
Population 400,000
Number of Clergy 80
Number of Churches 4

Scale of English Miles


JAMAICA ISLANDS
Area in Square Miles 5524
Population 24,108
Number of Clergy 3
Number of Churches 4

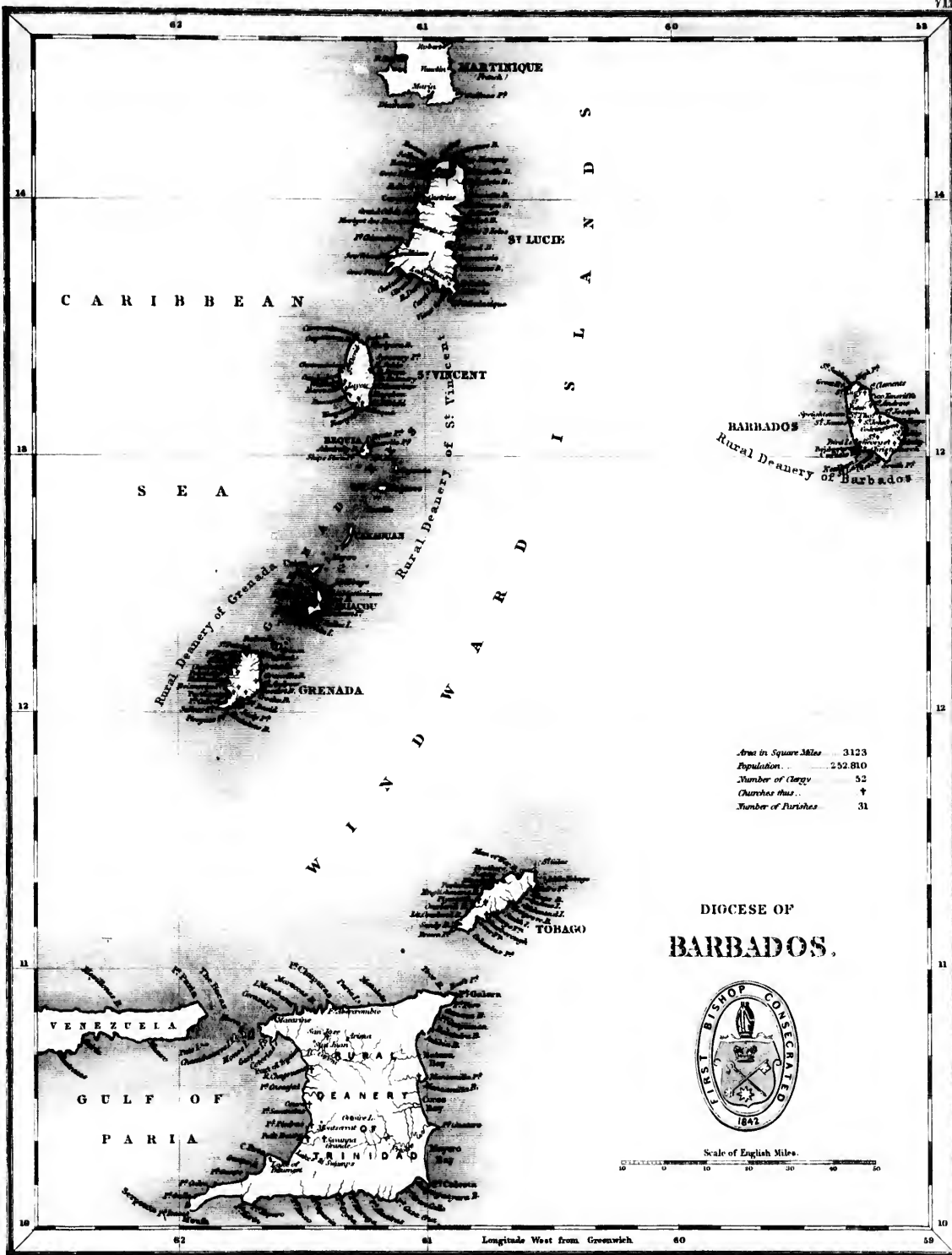



BRITISH HONDURAS
Area in Square Miles 62,750
Population 82,250
Number of Clergy 2
Number of Churches 4

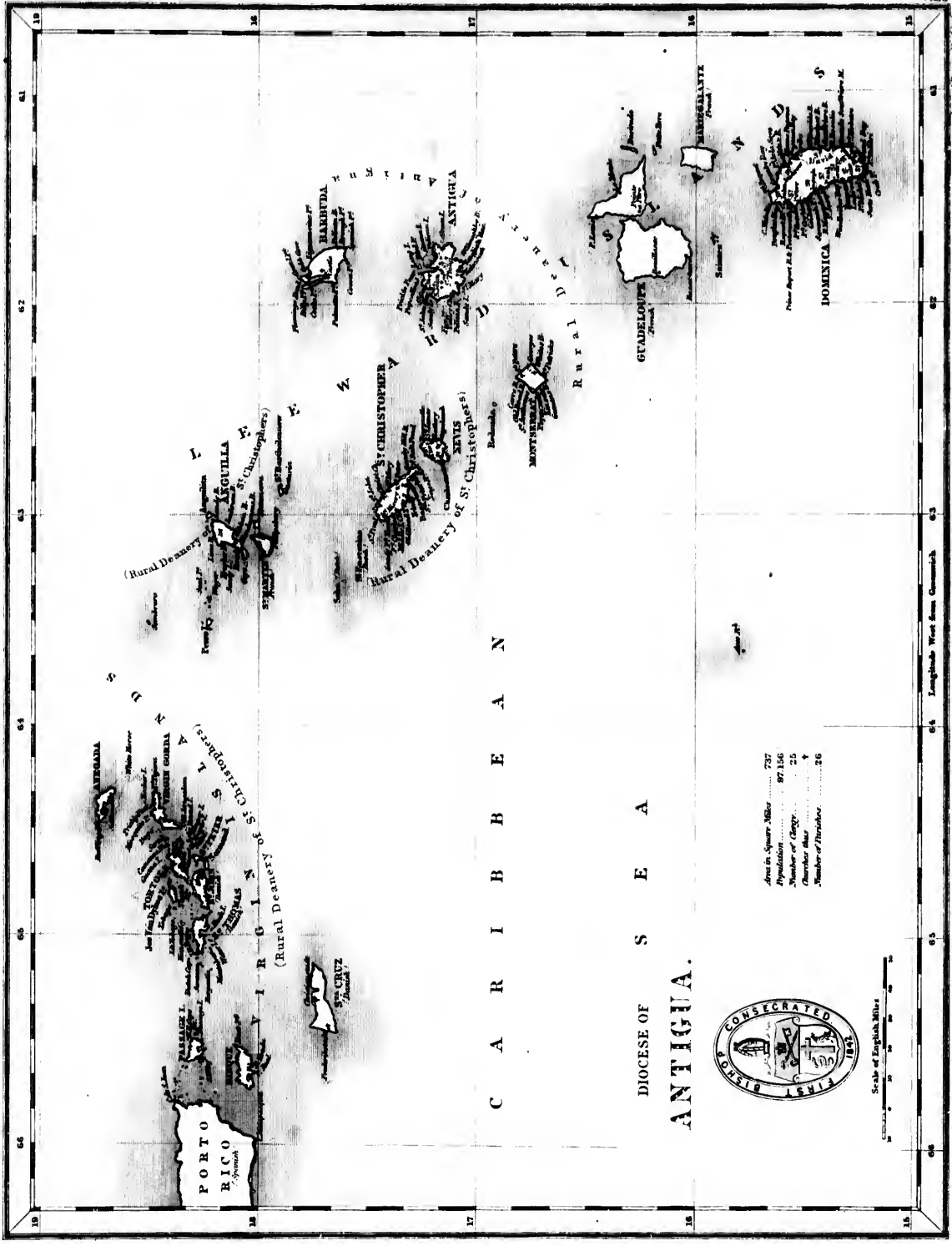
BRITISH MODERNA
Area in Square Miles 62,750
Population 82,250
Number of Clergy 2
Number of Churches 4


Longitude West from Greenwich

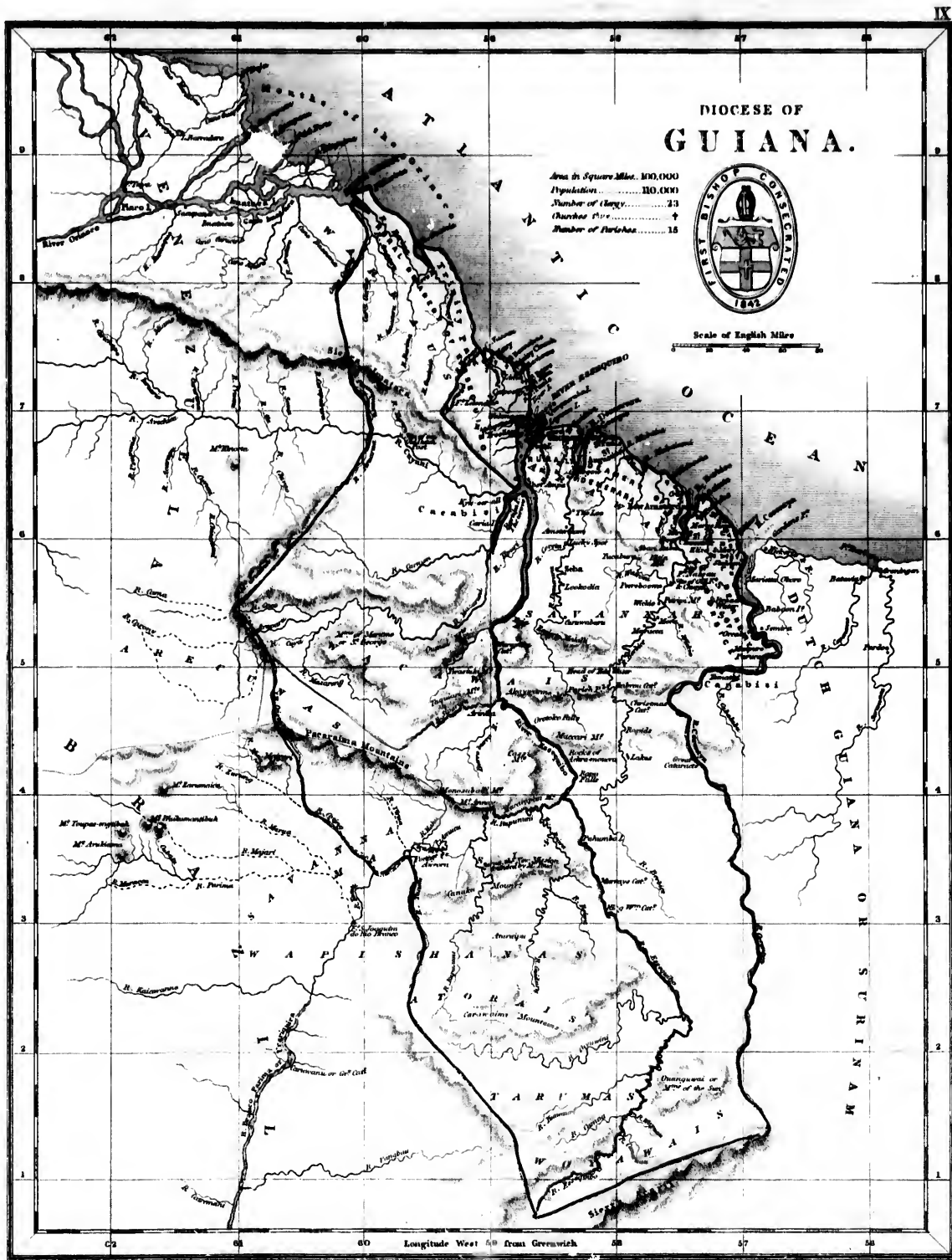













Drawn & Engraved by J. Archer

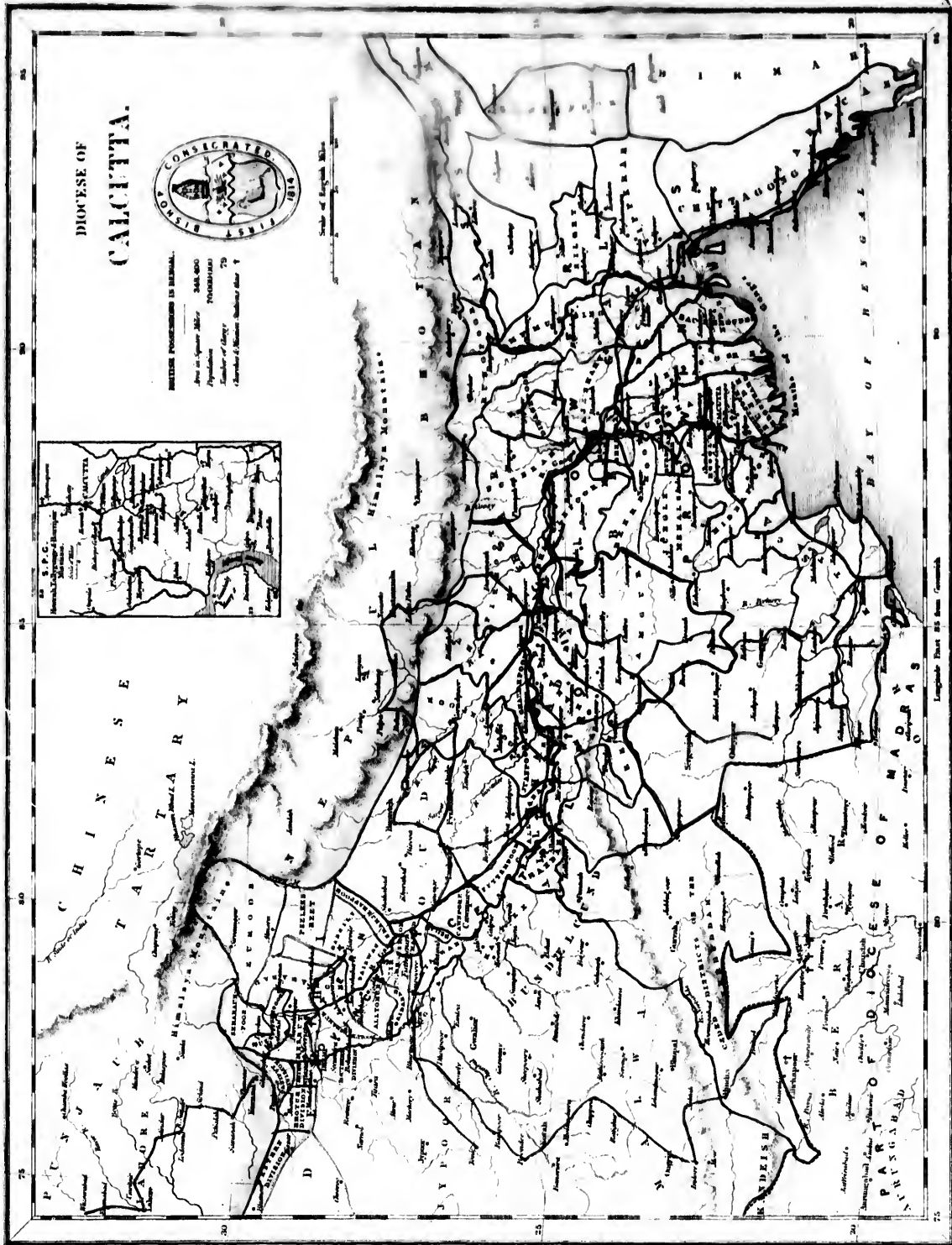
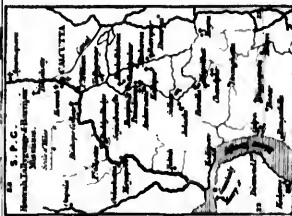


DIOCESE OF CALCUTTA.




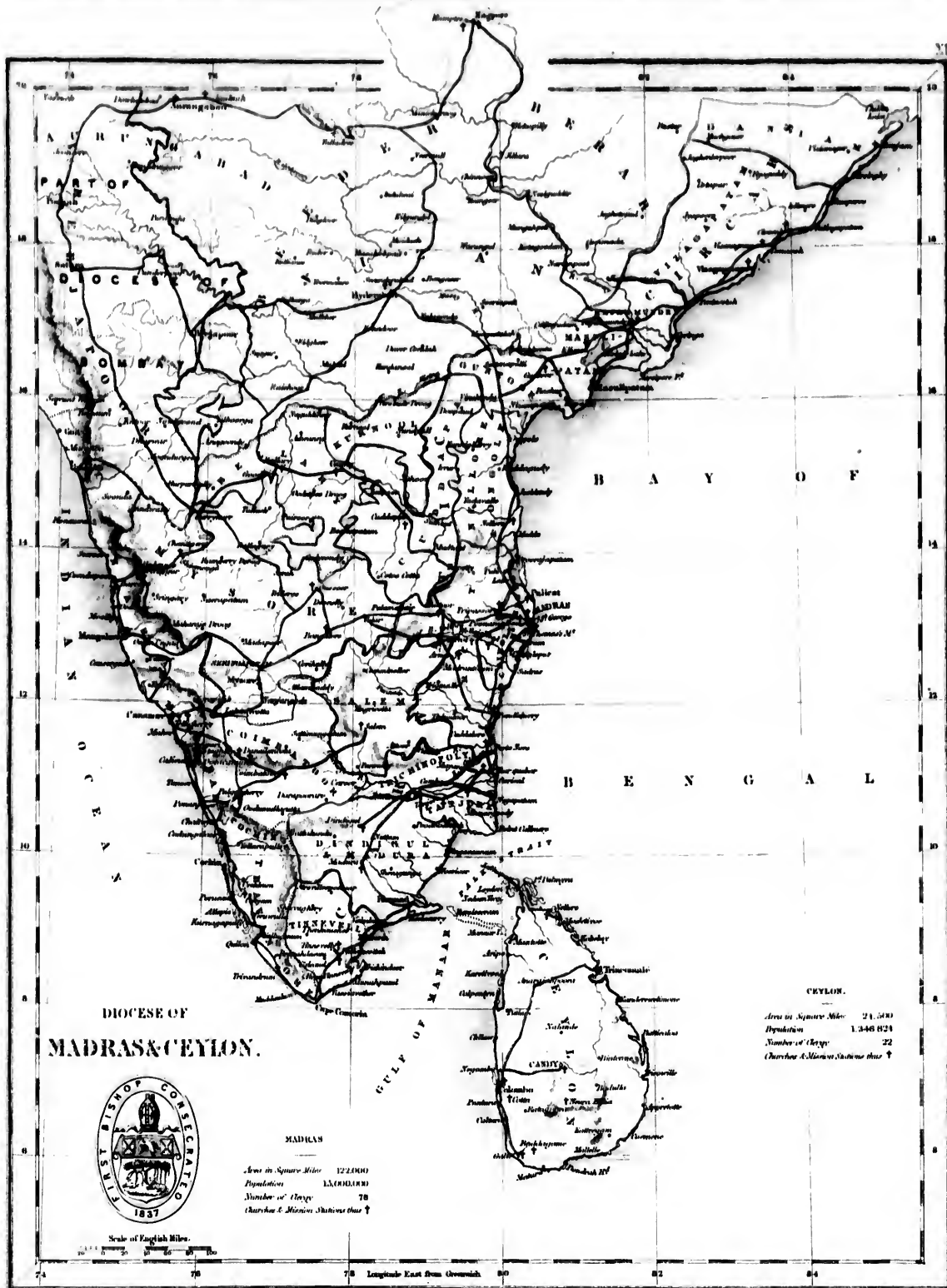
STATISTICAL PARTICULARS IN 1874.
 Area in Square Miles 248,000
 Population 7,000,000
 Number of Clergy 75
 Number of Mission Stations 100

Scale of Length Miles



Longitude East of Greenwich






**DIOCESE OF
MADRAS & CEYLON.**

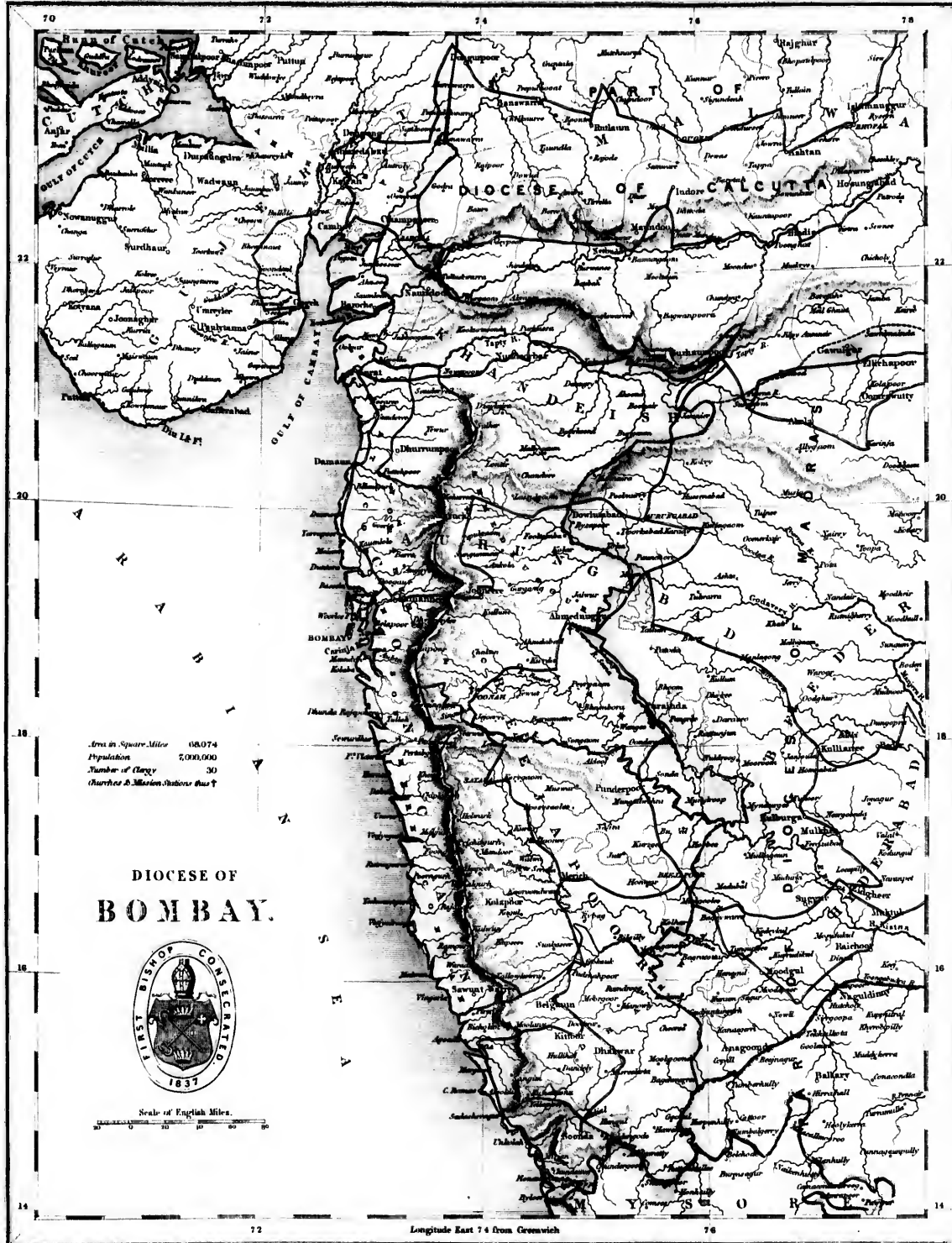


MADRAS
Area in Square Miles 122,000
Population 1,600,000
Number of Clergy 70
Churches & Mission Stations 450

CEYLON.
Area in Square Miles 24,000
Population 1,340,000
Number of Clergy 22
Churches & Mission Stations 100

Scale of English Miles.
 0 5 10 15 20 25 30






Area in Square Miles 68,074
 Population 7,000,000
 Number of Clergy 30
 Number of Mission Stations 600

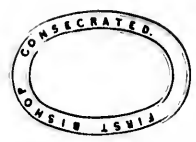
DIOCESE OF BOMBAY.



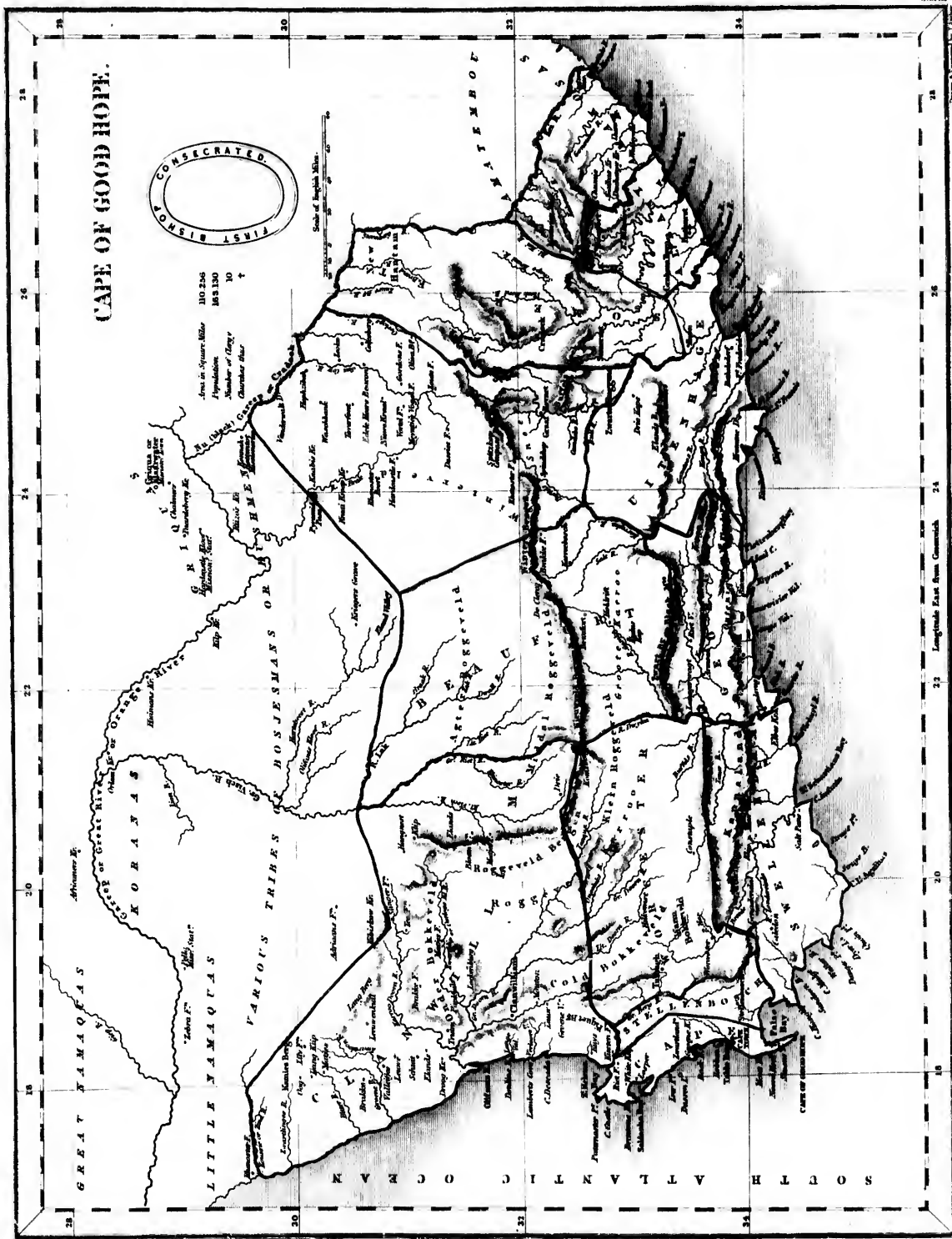
Scale of English Miles.
 0 10 20 30 40



CAPE OF GOOD HOPE.



Area in Square Miles 110,256
 Population 85,130
 Number of Towns 10
 Number of Rivers 7




Scale of English Miles.

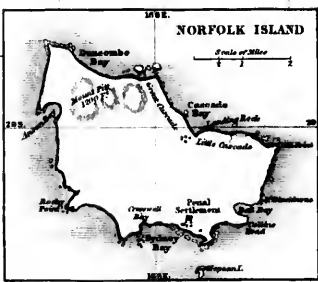
LONGITUDE EAST FROM GREENWICH

Scale of English Miles.

Scale of English Miles.

Scale of English Miles.

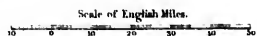







DIOCESE OF AUSTRALIA.

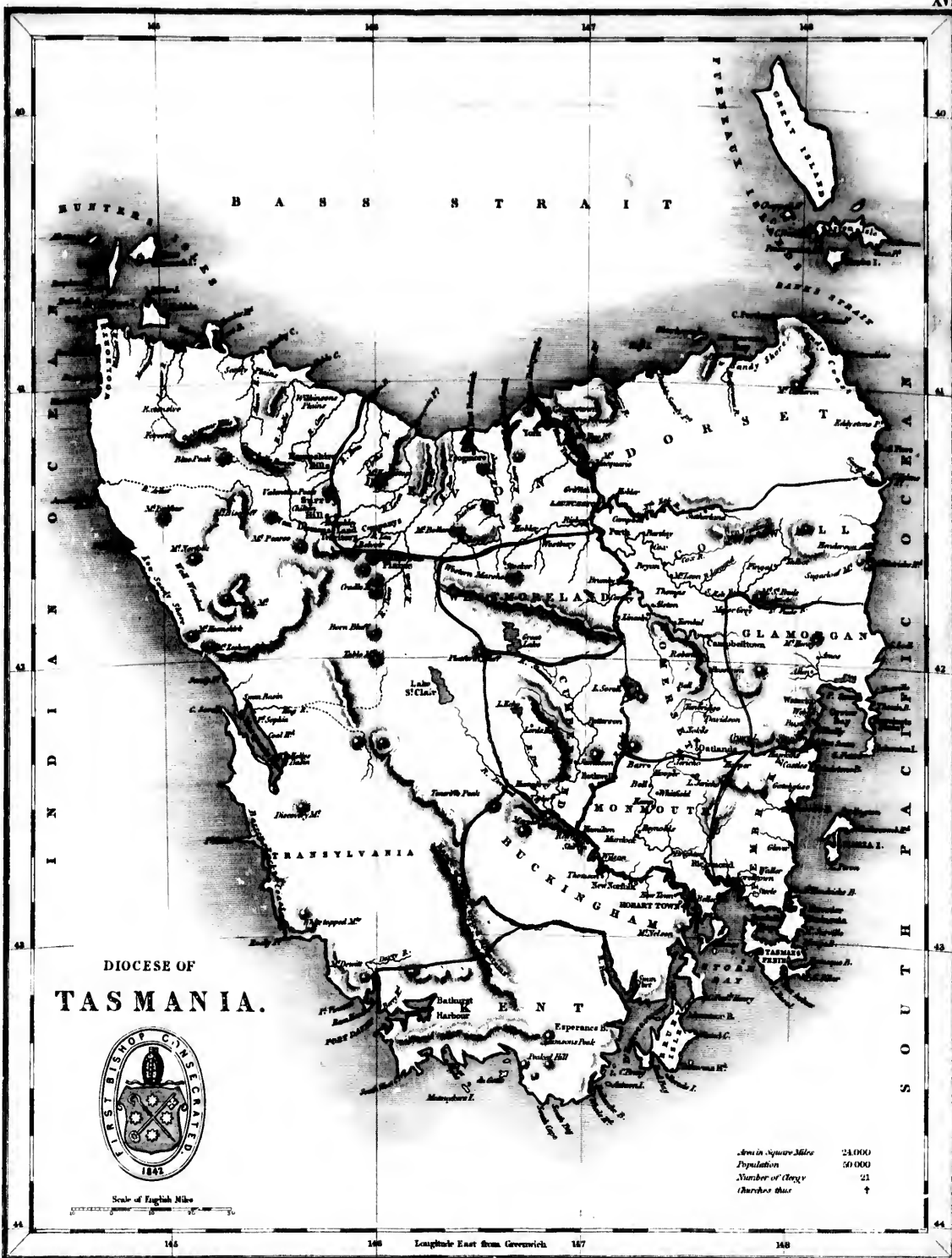
District of
NEW SOUTH WALES

Area in Square Miles	34,505
Population	130,851
Number of Clergy	16
Churches	7










**DIocese OF
TASMANIA.**



Scale of English Miles



Area in Square Miles	24 000
Population	50 000
Number of Clergy	21
Churches there	†


146

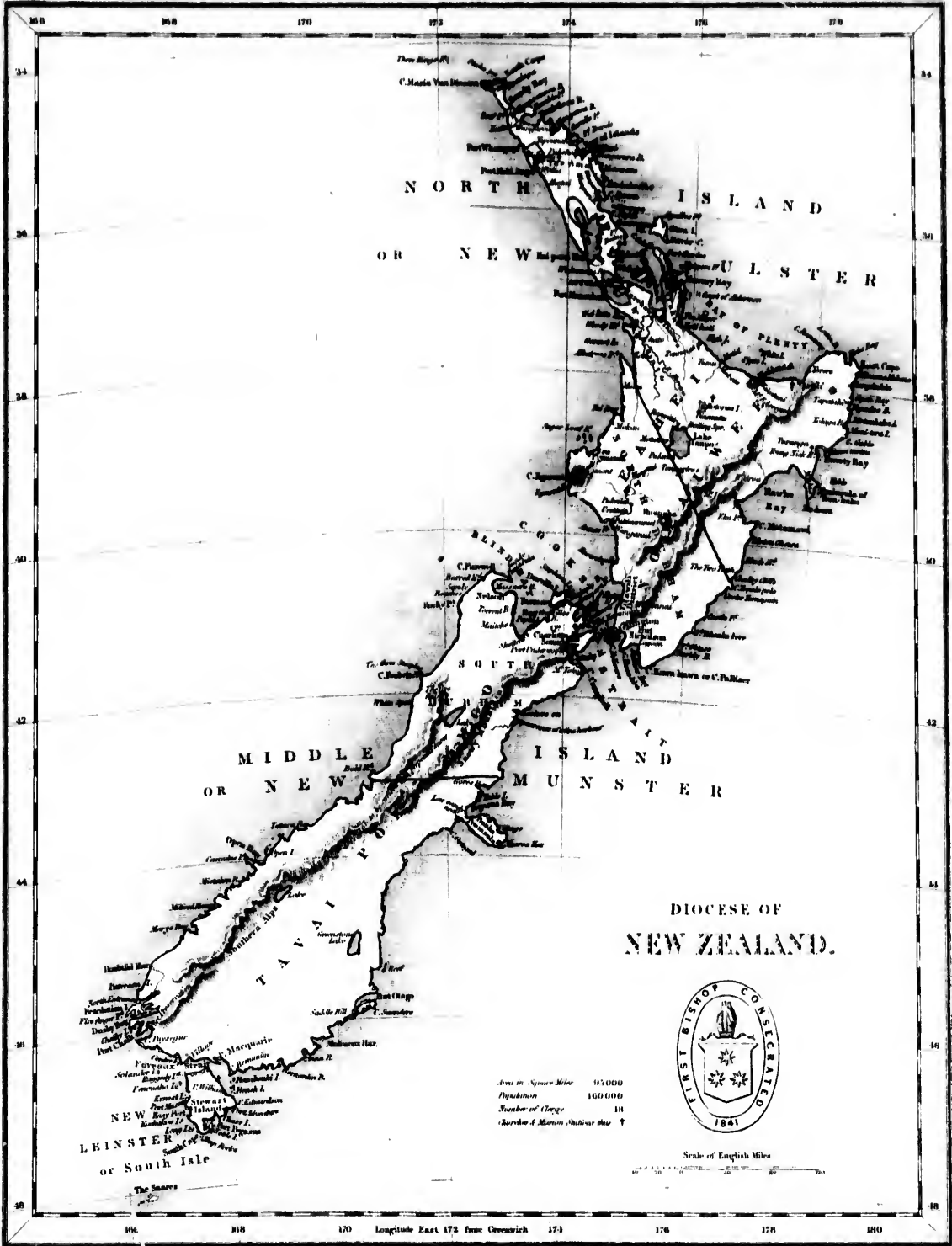
140


Longitude East from Greenwich

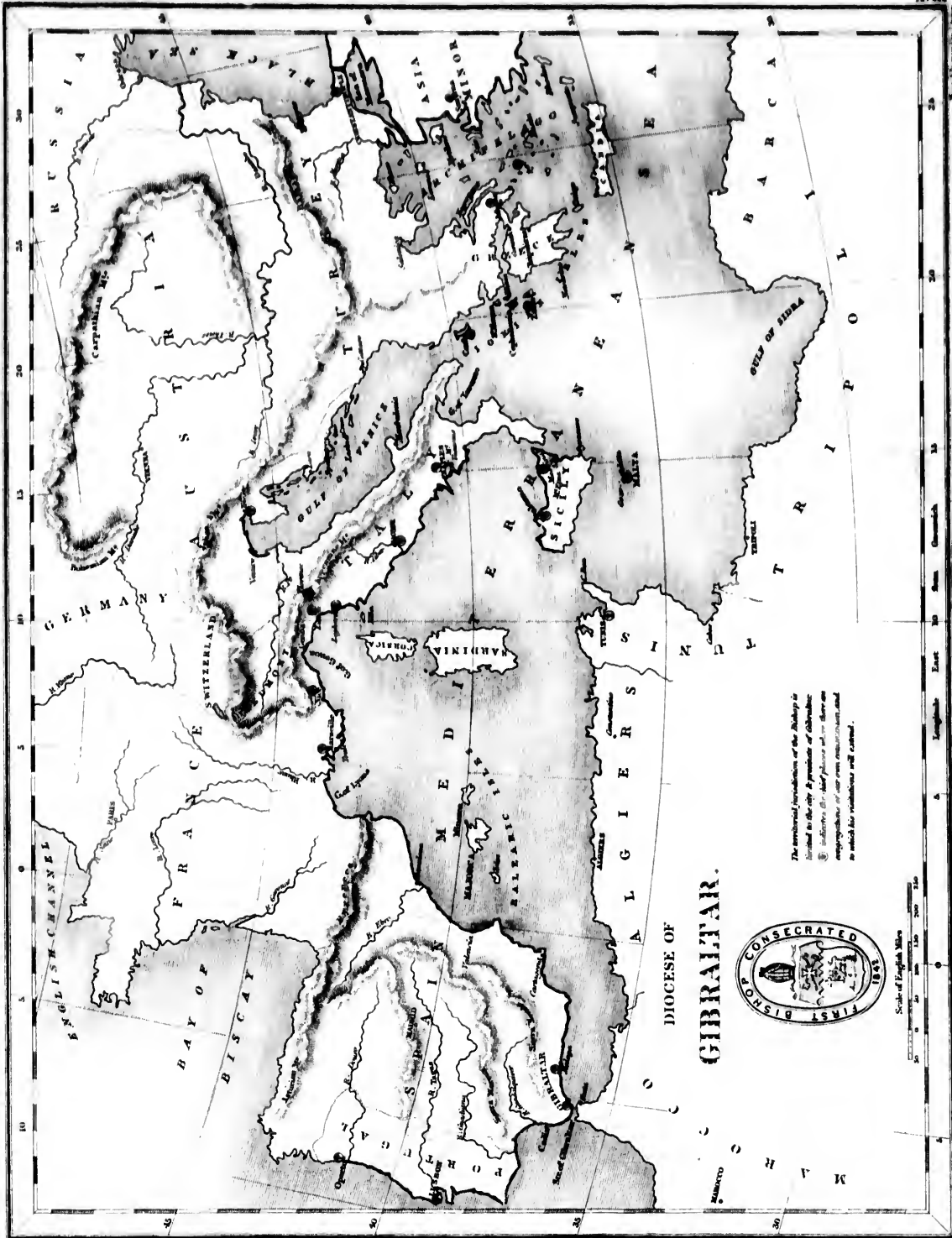
137

148










DIOCESE OF
GIBRALTAR.



The territorial jurisdiction of the Bishop is limited to the city & suburbs of Gibraltar.
 Ⓢ indicates the chief places within the metropolitan limits, and the names of the parishes in which the vicarages are situated.

Scale of English Miles
 0 25 50 75 100 125 150 175 200



INDEX TO MISSIONARY STATIONS.

Name.	Country or District.	Diocese.	Map.	Lat.	Lon.	Name.	Country or District.	Diocese.	Map.	Lat.	Lon.
Abbotsford	St. Hyacinthe, C. E.	Quebec	II.	45.41 N	72.50 W	Burhamptoor	Bengal	Calcutta	X.	24. 2 N	88.20 E
Aboukir	St. Ann	Jamaica	VI.	18.16 N	77.29 W	Bytown	Carlton, Canada West	Toronto	III.	45.29 N	75.42 W
Above Rocks	St. Thomas in the Vale	Jamaica	VI.	18. 7 N	76.63 W	Calcutta	24 Pergunnahs	Calcutta	X.	22.29 N	88.29 E
Adelaide	Sturdlan	S. Australia	XV.	34.57 S	138.89 E	Caldwell	Montreal	Quebec	II.	45.24 N	74. 9 W
Adelaide	Middlesex, Can. West.	Toronto	III.	43. 1 N	81.50 W	Calliqua	St. Vincent	Barbados	VII.	13.11 N	61.15 W
Agre	Delhi	Calcutta	X.	27.13 N	78. 5 E	Calicut	Malabar	Madras	XI.	11.13 N	76.50 E
Ahmedabad	Gujerat	Bombay	XII.	23. 0 N	72.39 E	Calydon	York	Toronto	III.	43.52 N	80. 8 W
Ahmednuggur.	Arungabad	Bombay	XII.	19. 6 N	74.47 E	Canden	New South Wales	Australia	XIV.	34.80 S	150.49 E
Allahabad	Allahabad	Calcutta	X.	25.17 N	81.32 E	Campbelltown.	Cumberland, New S.W.	Australia	XIV.	34. 4 S	150.52 E
Allepie	Travancore	Madras	XI.	9.12 N	76.86 E	Campo Bello	Bay of Pundy	N. Brunswick.	IV.	44.50 N	66.69 W
All Saints	Rur. Dean. of Herbiec.	Guiana	IX.	6.19 N	57.21 W	Canamore	Malabar	Madras	XI.	11.60 N	75.32 E
Amherst	Cumberland	Nova Scotia	I.	46.45 N	64. 2 W	Candy	Ceylon	Madras	XI.	7.17 N	80.45 E
Amherst I.	Lake Ontario	Toronto	III.	44. 8 N	76.45 W	Canning	Queen's County	N. Brunswick.	IV.	45.58 N	66.11 W
Amherstburg	Essex, Canada West	Toronto	III.	42. 7 N	83.10 W	Cape Cove	Gaspé, Canada East	Quebec	II.	48.23 N	64.40 W
Ancaster	Gore, Canada West	Toronto	III.	43.13 N	80. 7 W	Caps Town	CofGoodHope	XIII.	33.51 S	18.20 E	
Annapolis	Annapolis	Nova Scotia	I.	44.40 N	65.87 W	Caradoc	Middlesex, Can. West	Toronto	III.	42.06 N	81.36 W
Anotta	St. George	Jamaica	VI.	18.16 N	76.45 W	Carbonear	Northern	Newfoundland.	VI.	47.24 N	62. 0 W
Antigonish	Sydney	Nova Scotia	I.	45.30 N	52. 3 W	Charleston	St. John's	N. Brunswick.	IV.	45.13 N	66.10 W
Appin	Cumberland, N. S. W.	Australia	XIV.	34.18 S	150.51 E	Carlton Place	Bathurst, Canada West	Toronto	III.	45. 9 N	76.10 W
Arcoot	Carnatic	Madras	XI.	12.55 N	79.25 E	Carlisle Bay	Barbados	Barbados	VII.	13. 3 N	59.16 W
Arichat	Madame I. (Breton)	Nova Scotia	I.	45.30 N	61. 7 W	Carrying Place	Prince Edward District	Toronto	III.	44.10 N	77.25 W
Arnee	Carnatic	Madras	XI.	12.40 N	79.20 E	Castle	Barbuda	Antigua	VIII.	17.43 N	61.51 W
Arthur's Seat	Clarendon	Jamaica	VI.	18.11 N	77.18 W	Castle Hill	Cumberland, New S.W.	Australia	XIV.	33.45 S	151.13 E
Auckland	New Ulster	New Zealand	XVII.	36.52 S	174.42 E	Castlecreagh	Cumberland, New S.W.	Australia	XIV.	33.38 S	150.42 E
Aurungabad	Aurungabad	Madras	XI.	19.50 N	75.35 E	Castries	St. Lucie	Barbados	VII.	13.69 N	60.67 W
Aylesford	King's County	Nova Scotia	I.	45. 4 N	64.47 W	Catalina Harb.	Northern	Newfoundland.	V.	48.32 N	53. 4 W
Baie-de-Vents	Northumberland	N. Brunswick.	IV.	47. 3 N	65.11 W	Cavan	Durham, Canada West	Toronto	III.	44.14 N	78.36 W
Bangalore	Mysore	Madras	XI.	12.58 N	77.40 E	Cawnpore	Calcutta	X.	26.80 N	80.27 E	
Bareilly	Delhi	Calcutta	X.	28.50 N	79.14 E	Chagouane R	Trinidad	Barbados	VII.	10.36 N	61.28 W
Barnes	Newfoundland.	V.	47.27 N	53. 0 W	Chapel	Yere	Jamaica	VI.	17.53 N	72.16 W	
Barport	Calcutta	X.	23.15 N	83.12 E	Charleston	Clarendon	Jamaica	VI.	18. 7 N	77.19 W	
Barouallic	Ile of St. Vincent	Barbados	VII.	13.17 N	61.10 W	Charleston	Stanstead, Canada East	Quebec	II.	45.11 N	71.68 W
Barrackpoor	Bengal	Calcutta	X.	22.45 N	88.28 E	Charlestown	Novis	Antigua	VIII.	17. 9 N	62.45 W
Barton	Gore, Canada West	Toronto	III.	43.18 N	80. 0 W	Charlestown	St. George	Jamaica	VI.	18.12 N	76.40 W
Bassettero.	St. Christopher	Antigua	VIII.	17.20 N	62.54 W	Charlottetown.	Grenada	Barbados	VI.	12.11 N	61.46 W
Bath	Midland, Canada West.	Toronto	III.	44.13 N	76.49 W	Charlotteville	Prince Edward Island.	Nova Scotia	I.	46.16 N	63.14 W
Bath	St. Thomas	Jamaica	VI.	17.58 N	76.23 W	Chateaubelair.	St. Vincent	Barbados	VII.	13.24 N	61.18 W
Bathurst	Albany	C ofGoodHope	XIII.	33.32 S	26.36 E	Chatham	Northumberland	N. Brunswick.	IV.	47. 2 N	65.50 W
Bathurst	Bathurst, N. S. Wales.	Australia	XIV.	33.23 S	149.31 E	Chester	Luneburg	Nova Scotia	I.	44.37 N	64.15 W
Bathurst	Gloucester	N. Brunswick.	IV.	47.30 N	65.42 W	Chingleput	Chingleput	Madras	XI.	12.42 N	80. 3 E
Bay Church	Annapolis	Nova Scotia	I.	44.30 N	65.67 W	Chinsura	24 Pergunnahs	Calcutta	X.	22.50 N	88.30 E
Bay of Chieura	Bonaventure, Can. East	Quebec	II.	48. 5 N	66.40 W	Chippewa	Nagara	Toronto	III.	43. 5 N	79. 8 W
Bay of Islands	New Ulster	New Zealand	XVII.	35.18 S	174.18 E	Chittagong	Chittagong	Calcutta	X.	23.00 N	91.52 E
Bay Verde	Southern	Newfoundland.	V.	49. 8 N	58.18 W	Chittoor	Arcot	Madras	XI.	13.15 N	79.12 E
Beaufort	Northern	Newfoundland.	V.	48. 8 N	52.44 W	Christchurch	Barbados	Barbados	VII.	13. 1 N	59. 9 W
Beaufort	Quebec, Canada East	Quebec	II.	47. 4 N	71.20 W	Christchurch	St. Christopher	Antigua	VIII.	17.25 N	62.55 W
Beckwith	Bathurst, Canada West	Toronto	III.	45. 2 N	76. 9 W	Christianstadt.	Barbados	Barbados	VII.	17.45 N	65.17 W
Bedford	Hallifax	Nova Scotia	I.	44.42 N	63.47 W	Christieville	Rouville, Canada East.	Quebec	II.	45.18 N	73.18 W
Belgamur	Belajoor	Bombay	XII.	15.50 N	74.35 E	Chunargur.	Benares	Calcutta	X.	25. 3 N	82.57 E
Belize	British Honduras	Jamaica	VI.	17.30 N	88. 9 W	Cicacole	Vizagapatam	Madras	XI.	18.17 N	84. 0 E
Bellary	Bellary	Madras	XI.	15. 8 N	76.55 E	Clarendon	Ottawa, Canada East.	Quebec	II.	45.42 N	76.90 W
Belleville	Hastings, Canada West	Toronto	III.	44.20 N	77.22 W	Clements	Annapolis	Nova Scotia	I.	44.37 N	65.42 W
Benares	Allahabad	Calcutta	X.	25.14 N	83. 0 E	Clifton Mount.	St. Andrew	Jamaica	VI.	18. 4 N	76.44 W
Berrina	Camden, N. S. Wales.	Australia	XIV.	34.29 S	150.24 E	Cobbity	Cumberland, New S.W.	Australia	XIV.	34. 0 S	150.44 E
Berthier	Montreal	Quebec	II.	46. 8 N	73. 5 W	Coburg	Northumberland, C.W.	Toronto	III.	44. 0 N	78.10 W
Bird Island	Northern	Newfoundland.	V.	48.38 N	52.57 W	Cochin	Kent	N. Brunswick.	IV.	46.17 N	64.44 W
Biram Wood	St. George	Jamaica	VI.	18. 8 N	76.41 W	Cochin Harb.	Travancore	Madras	XI.	9.50 N	76.10 E
Bishop's Cove	Bengal	Calcutta	X.	22.32 N	88.27 E	Codrington	Barbados	Barbados	VII.	13. 8 N	59. 7 W
Bishop's Cove & Island Cove.	Northern	Newfoundland.	V.	47.32 N	53. 0 W	Codrington	Barbados	Barbados	VII.	13. 8 N	59. 7 W
Black R. Vill.	St. Elizabeth	Jamaica	VI.	18. 3 N	77.52 W	Colchester	Essex, Canada West	Toronto	III.	42. 6 N	83. 1 W
Blackville	Northumberland	N. Brunswick.	IV.	46.58 N	65.11 W	Colombo	Ceylon	Madras	XI.	6.58 N	79.68 E
Blue Mountain Valley Chapel	St. Thomas in the East	Jamaica	VI.	17.58 N	76.32 W	Combsconum	Tanjore	Madras	XI.	10.50 N	79.35 E
Bombay	Concan	Bombay	XII.	18.55 N	72.50 E	Compton	St. Francis	Quebec	II.	54.25 N	71.32 W
Bonavista	Northern District	Newfoundland.	V.	48.40 N	53. 0 W	Constantinople	Turkey	Gibraltar	XVIII.	41. 5 N	28.60 E
Bourg Louis	Port Neuf, Canada East	Quebec	II.	46.50 N	71.48 W	Cook's R.	Cumberland, New S.W.	Australia	XIV.	33.55 S	151. 9 E
Brantford	Gore, Canada West	Toronto	III.	43.16 N	80. 4 W	Corfu	Ionian Isles	Gibraltar	XVIII.	39.35 N	19.90 E
Bridgetown	Annapolis	Nova Scotia	I.	44.52 N	65.17 W	Corwall	Stormont, Canada West	Toronto	III.	45. 4 N	74.43 W
Brisbane Water	Northumberland, N. S.W.	Australia	XIV.	35.25 S	151.10 E	Corwallis	King's County	Nova Scotia	I.	45.17 N	64.13 W
Broad Cove	Queen's County	Nova Scotia	I.	44.42 N	64.81 W	Coteau du Lac	Vaudreuil, Canada East	Quebec	II.	45.16 N	74.16 W
Brook	Toronto	Toronto	III.	44.20 N	79.10 W	Cotta	Ceylon	Madras	XI.	6.50 N	80. 7 E
Brockville	Johnstown, Can. West.	Toronto	III.	44.37 N	75.47 W	Couvam	Travancore	Madras	XI.	9.30 N	76.37 E
Brown's Town	St. Ann	Jamaica	VI.	18.24 N	77.29 W	Cuddalore	Trinidad	Barbados	VII.	10.28 N	61.29 W
Buccament	St. Vincent	Barbados	VII.	13.15 N	61.17 W	Cuddalore	Arcot	Madras	XI.	11.45 N	79.48 E
Bungonia	Argyle, N. S. W.	Australia	XIV.	34.50 S	149.59 E	Daccap	Vizagapatam	Madras	XI.	14.25 N	78.45 E
Burduwan	Bengal	Calcutta	X.	23.14 N	87.55 E	Dacca	Dacca	Calcutta	X.	23.46 N	90.35 E
						Darlington	Durham, Canada West.	Toronto	III.	43.55 N	78.46 W
						Darliston	Westmoreland	Jamaica	VI.	18.15 N	77.58 W

INDEX TO MISSIONARY STATIONS.

Name.	Country or District.	Diocese.	Map.	Lat.	Lon.	Name.	Country or District.	Diocese.	Map.	Lat.	Lon.
Dartmouth	Halifax	Nova Scotia	I.	44.40 N	63 37 W	Harbour Grace	Northern	Newfoundland.	V.	47.43 N	53. 3 W
Delaware	London, Canada West.	Toronto	III.	43.15 N	3. 12 W	Harbour Vale	Bahamas	Jamaica	VI.	25.38 N	73.32 W
Delhi	Delhi	Calcutta	X.	28.46 N	77.15 E	Harwood	St. Thomas-in-the-Vale	Jamaica	VI.	18.11 N	77. 2 W
Delve	Westmoreland	Jamaica	VI.	18.19 N	78.17 W	Hawkesbury B.	Cumberland, New S. W.	Australia	XIV.	33.29 S	151. 5 E
Digby	Annapolis	Nova Scotia	I.	44.35 N	65.49 W	Heart's Content	Northern	Newfoundland.	V.	47.50 N	53.10 W
Dinapegor	Dinapegor	Calcutta	X.	25.47 N	88.45 E	Heart's Delight	Northern	Newfoundland.	V.	47.45 N	53.15 W
Dindigul	Dindigul	Madras	XI.	10.23 N	78. 5 E	Highgate	St. Mary	Jamaica	VI.	18.16 N	76.54 W
Dorchester	Westmoreland	N. Brunswick	IV.	45.55 N	64.30 W	Highgate	St. Catherine	Jamaica	VI.	18. 8 N	77. 0 W
Douglas	Hants	Nova Scotia	I.	45.10 N	63.35 W	Hillsborough	Carriacou	Barbados	VII.	12.24 N	61.27 W
Drummond-villa	Drummond, Can. East	Quebec	II.	45.55 N	72.26 W	Hobart Town	Buckingham	Tasmania	XVI.	42.53 S	147.28 E
Dunfries	York	N. Brunswick	IV.	45.54 N	67.26 W	Holland Cove	Sydney	Nova Scotia	I.	45.32 N	61.24 W
Dunham	Misissiqui, Canada East	Quebec	II.	45.11 N	72.58 W	Holy Cross	St. Elizabeth	Jamaica	VI.	17.59 N	77.41 W
Dunville	Hamilton, Can. West	Toronto	III.	42.53 N	79.38 W	Hope	St. Andrew	Jamaica	VI.	18. 0 N	76.46 W
Durham	Drummond, Can. East	Quebec	II.	45.49 N	72.30 W	Howra	Bengal	Calcutta	X.	22.35 N	88.28 E
Eastern Coast	Halifax	Nova Scotia	I.	44.42 N	63.46 W	Hull	Ottawa, Canada East	Quebec	II.	45.28 N	75.38 W
Eaton	Sherbrooke, Can. East	Quebec	II.	45.23 N	71.20 W	Huntingdon	Beauharnois, Can. East	Quebec	II.	45. 3 N	74.5 W
Elizabethtown	Leeds, Canada West	Toronto	III.	44.39 N	75.52 W	Hurryhurr	Madras	XI.	14.30 N	75.53 W	
Ellichapoor	Berar	Calcutta	X.	21.40 N	82.40 E	Hyderabad	Nizan	Madras	XI.	17.27 N	78.29 E
Ellore	Maasulpatam	Madras	XI.	16.40 N	81. 9 E	Inverness	Lotbiniere, Can. East	Quebec	II.	46.25 N	71.30 W
Emily	Durham, Canada West	Toronto	III.	44.22 N	78.48 W	Jackson	York	N. Brunswick	IV.	46.18 N	67.40 W
English Harb.	Trinity Bay	Newfoundland.	V.	48.23 N	53.10 W	Jauneh	Madras	Madras	XI.	19.55 N	75.58 E
Etiobicoke	Hume, Canada West	Toronto	III.	43.42 N	79.38 W	Jaunpore	Jaunpore	Calcutta	X.	25.44 N	82.42 E
Falmouth	Antigua	Antigua	VIII.	17. 4 N	61.52 W	Jeddore Harb.	Jeddore Harb.	Nova Scotia	I.	44.42 N	63. 2 W
Falmouth	Hants	Nova Scotia	I.	45.19 N	64. 1 W	Jericho	Monmouth	Tasmania	XVI.	42.21 S	147.28 E
Falmouth	Trelawney	Jamaica	VI.	18.29 N	77.43 W	John River	Pictou	Nova Scotia	I.	45.43 N	63. 9 W
Fenelon Falls	Durham, Canada West	Toronto	III.	44.31 N	78.56 W	Kampes	Madras	XI.	21. 4 N	79.30 E	
Ferryland	Avalon	Newfoundland.	V.	47. 4 N	62.42 W	Kentigrew 'sld'	Central	Newfoundland.	V.	47.30 N	62.45 W
Fillichapoor	Berar	Calcutta	X.	21.17 N	77.31 E	Kempville	Bathurat, Can. West	Toronto	III.	45. 2 N	76. 5 W
Florence	Italy	Gibraltar	XVIII.	38.18 N	10. 5 E	Kildare	Berthier, Canada East	Quebec	II.	46.12 N	73.32 W
Fogo Isle	Hamilton's Sound	Newfoundland.	V.	49.46 N	54. 0 W	Kilkenny	La Chenaye, Can. East	Quebec	II.	46. 9 N	74. 8 W
Fort Beaufort	Albany	C.o.f.Good Hope	XIII.	32.42 N	26.36 E	Kingsclear	York	N. Brunswick	IV.	45.53 N	66.47 W
Fort Chambly	Rouville, Canada East.	Quebec	II.	45.28 N	73.17 W	Kingsley	Drummond, Can. East	Quebec	II.	45.56 N	72. 5 W
Fort Cumberland	Westmoreland	N. Brunswick	IV.	45.50 N	64.11 W	Kingston	King's County	N. Brunswick	IV.	45.33 N	66. 2 W
Fort Monckton	Westmoreland	N. Brunswick	IV.	46. 0 N	64.10 W	Kingston	St. Andrew	Jamaica	VI.	17.58 N	76.49 W
Fortune Bay	Southern	Newfoundland.	V.	47. 25 N	65.20 W	Kinston	St. Vincent	Barbados	VII.	13. 1 N	61.16 W
Foxtrap	Conception Bay	Newfoundland.	V.	47.35 N	62.40 W	Kintona	Frontena, Can. West	Toronto	III.	45. 5 N	76.34 W
Frampton	Quebec	Quebec	II.	46.25 N	71. 9 W	Kishnagar	Calcutta	Calcutta	X.	22. 0 N	88.50 E
Frederickstadt	Santa Cruz	Antigua	VIII.	17.41 N	65.27 W	Knoctock	Hanover	Jamaica	VI.	17.59 N	77.17 W
Fredericktown	York	N. Brunswick	IV.	45.57 N	66.44 W	Knotagerry	Madras	Madras	XI.	11.18 N	78. 2 E
Frontier	St. Mary	Jamaica	VI.	18.21 N	76.55 W	Kurnaul	Paniput	Calcutta	X.	29.42 N	76.55 E
Frost	Shefford, Canada East	Quebec	II.	45.20 N	72.30 W	L'Acadie	Acadie, Canada East	Quebec	II.	45.12 N	73.27 W
Futteghurh	Ferokhabad	Calcutta	X.	27.18 N	79.10 E	La Chine	Montreal, Canada East	Quebec	II.	45.28 N	73.49 W
Gagetown	Queen's County	N. Brunswick	IV.	45.49 N	66.17 W	Lacovia	St. Elizabeth	Jamaica	VI.	18. 8 N	77.47 W
Ganjam	Ganjam	Madras	XI.	19.20 N	85.14 E	Launceston	Cornwall	Tasmania	XVI.	41.28 S	147. 5 W
Gaspé Basin	Gaspé, Canada East	Quebec	II.	48.48 N	64.37 W	Layou	St. Vincent	Barbados	VII.	13.16 N	61.18 E
Gaspé Cove	Barbados	Barbados	VII.	13.16 N	61.37 W	Leeds	Megantic, Canada East	Quebec	II.	46.18 N	71.18 W
Georgetown	King's County	Nova Scotia	I.	46.11 N	63.34 W	Leighorn	Italy	Gibraltar	XVIII.	35.35 N	10.30 E
Georgia	Home, Canada West	Toronto	III.	44.18 N	79. 7 W	Lencoville	Sherbrooke, Can. East	Quebec	II.	45.25 N	76.34 W
Ghazepoor	Calcutta	Calcutta	X.	25.31 N	83.31 E	Linsavenna	Clarendon	Jamaica	VI.	17.59 N	77.17 W
Gibraltar	Spain	Gibraltar	XVIII.	36.11 N	5.10 W	Lincoln	Hanover	Jamaica	VI.	18.22 N	78.14 W
Gingerland	Nevis	Antigua	VIII.	17.10 N	62.41 W	Lisbon	Portugal	Gibraltar	XVIII.	35.50 N	9. 0 W
Gloucester.	Gloucester, New S. W.	Australia	XIV.	32.12 S	152. 2 E	Little Bay	St. Thomas in the East	Jamaica	VI.	18. 7 N	76.20 W
Golden Grove.	St. Thomas-in-the-East	Jamaica	VI.	17.57 N	76.19 W	Little River	Sydney	Nova Scotia	I.	45.39 N	61.55 W
Good Hope	Trelawney	Jamaica	VI.	18.26 N	77.43 W	Liverpool	Kent	N. Brunswick	IV.	46.09 N	64.57 W
Goody	Bellary	Madras	XI.	15. 4 N	77.50 E	Liverpool	Cumberland, New S. W.	Australia	XIV.	33.51 S	150.56 W
Gore	Montreal, Canada East	Quebec	II.	45.45 N	74.21 W	Liverpool	Queen's County	Nova Scotia	I.	44. 2 N	64.60 W
Gorkpoo	Gurkeepoor	Calcutta	X.	20.45 N	83.28 E	Liverpool	St. John	Jamaica	VI.	18. 7 N	77.11 W
Goulburn	Anglo, New S. Wales.	Australia	XIV.	34.45 S	149.50 E	Loch Lomond	St. John's	N. Brunswick	IV.	45.22 N	65.63 W
Grantstown	Albany	C.o.f.Good Hope	XIII.	32.21 S	26.25 E	London	London, Can. West	Toronto	III.	45. 3 N	81.29 W
Grand Lake	Queen's County	N. Brunswick	IV.	45.55 N	66. 7 W	Longueil	Montreal, Canada East	Quebec	II.	45.29 N	73.20 W
GrandManan I.	Bay of Fundy	N. Brunswick	IV.	44.37 N	66.51 W	Louth	Niagara, Canada West.	Toronto	III.	43.12 N	79.20 W
Granville	Annapolis	Nova Scotia	I.	44.50 N	65.25 W	Luca	Italy	Gibraltar	XVIII.	44.10 N	10.25 E
Grato's Cove	Northern	Newfoundland.	V.	48.14 N	62.42 W	Luca	Hanover	Jamaica	VI.	18.27 N	78.14 W
Great Head	Barbados	Barbados	VII.	13.16 N	61.18 W	Lucknow	Oude	Calcutta	X.	26.47 N	81. 6 E
Greenspond I.	Bonavista Bay	Newfoundland.	V.	49. 9 N	63.27 W	Lynch Bay	Portland	Jamaica	VI.	18. 9 N	76.23 W
Greenstone H.	Hanover	Jamaica	VI.	18.24 N	78.19 W	Lynedoch Vall.	Sturtland	S. Australia	XV.	34.25 S	138.56 E
Greenwich	Queen's County	N. Brunswick	IV.	45.32 N	66.12 W	Madras	Chingleput	Madras	XI.	13. 9 N	80.22 E
Grenville	Montreal, Canada East	Quebec	II.	45.41 N	74.51 W	Madras	Dindigul	Madras	XI.	9.55 N	78. 8 E
Grimsby	Niagara, Canada West	Toronto	III.	43.10 N	79.38 W	Maitland	Northumbria, N. S. W.	Australia	XIV.	32.44 S	151.32 E
Guanhua	St. John	Jamaica	VI.	18. 2 N	77. 7 W	Mal Bay	Gaspé, Canada East	Quebec	II.	48.38 N	64.36 W
Guntoor	Maasulpatam	Madras	XI.	16.37 N	80.32 E	Malta	Mediterranean Sea.	Gibraltar	XVIII.	35.50 N	14.35 E
Guelph	Gore, Canada West.	Toronto	III.	43.35 N	80.20 W	Manchioneal Harb.	St. Thomas in the East	Jamaica	VI.	18. 4 N	76.20 W
Guyshuro	Sydney	Nova Scotia	I.	45.22 N	61.33 W	Mandeville	Manchester	Jamaica	VI.	18. 4 N	77.33 W
Guy's Hill.	St. Thomas-in-the-Vale	Jamaica	VI.	18.16 N	77. 6 E	Mangalore	Canara	Madras	XI.	12.52 N	74.56 E
Gwillimburg	Home, Canada West	Toronto	III.	44.13 N	79.34 W	Manzanilla B.	Trinidad	Barbados	VII.	10.35 N	61. 3 W
Habad	Delhi	Calcutta	X.	27.15 N	79.32 E	March	Carleton, Can. West	Toronto	III.	45.21 N	75.57 W
Halfwaytree	St. Andrew	Jamaica	VI.	17.59 N	76.48 W	Margaret's B.	Halifax	Nova Scotia	I.	44.44 N	64. 2 W
Halifax	Halifax	Nova Scotia	I.	44.39 N	63.40 W	Marion	Sturtland	S. Australia	XV.	35. 0 N	138.47 W
Halifax Harb.	Halifax	Nova Scotia	I.	44.35 N	63.31 W	Morkham	York, Canada West	Toronto	III.	43.52 N	79.16 W
Hamilton	Niagara, Canada West.	Toronto	III.	43. 4 N	79.57 W	Marley Mount	St. James	Jamaica	VI.	18.28 N	77.50 W
Hamilton	Barbados	Newfoundland.	V.	32.18 N	64.35 W	Marsailles	France	Gibraltar	XVIII.	45.35 N	5.36 E
Hampton	King's County	N. Brunswick	IV.	45.31 N	65.52 W	Maryland	York	N. Brunswick	IV.	45.51 N	66.45 W
Harb. Bonafet.	Southern	Newfoundland.	V.	47. 7 N	65. 1 W	Maseouche	La Chenaye, Can. East	Quebec	II.	45.57 N	73.49 W

INDEX TO MISSIONARY STATIONS.

Lon.	Name.	Country or District.	Diocese.	Map.	Lat.	Lon.	Name.	Country or District.	Diocese.	Map.	Lat.	Lon.
53. 8 W	Masulipatam	Masulipatam	Madras	XI.	16.10 N	81.12 E	Petersfield	Westmoreland	Jamaica	VI.	18.10 N	78. 5 W
76.32 W	Matilda	Dundas	Toronto	III.	44.49 N	75.23 W	Peteraville	Queen's County	N. Brunswick	IV.	45.41 N	62.23 W
77. 2 W	Maugerville	Sunbury	N. Brunswick	IV.	45.51 N	65.37 W	Petit Bourg	Trinidad	Barbados	VI.	10.22 N	61.30 W
151. 5 E	Mayerman	Tanjore	Madras	XI.	11.10 N	79.45 E	Petty Harbour	Ferryland	Newfoundland	V.	47.30 N	52.29 W
55.10 W	Meerut	Meerut	Calcutta	X.	28.50 N	77.55 E	Pictou	Pictou	Nova Scotia	I.	45.38 N	62.55 W
55.15 W	Melbourne	Bourke	S. Australia	XV.	37.43 S	144.39 E	Pitt-town	Cumberland, New S.W.	Australia	XIV.	33.29 S	150.51 E
76.54 W	Measina	Sicily	Gibraltar	XVIII.	36.10 N	15.37 E	Plantain	Avalon	Newfoundland	V.	47.11 N	53.50 W
77. 0 W	Middle I. Ch.	St. Christopher	Antigua	VIII.	17.23 N	62.58 W	Plymouth	Tobago	Barbados	VII.	11.16 N	60.47 W
147.28 W	Mill Vill. Low.	Charlotte	N. Brunswick	IV.	45.10 N	67.29 W	Pondicherry	Arcoet	Madras	XI.	11.54 N	79.55 E
71.34 W	Mill Vill. Up.	Charlotte	N. Brunswick	IV.	45.12 N	67.28 W	Poonah	Bejapoor	Hombay	XII.	18.29 N	73.56 E
70.46 W	Milton	Queen's Co. Pr. Ed. I.	Nova Scotia	I.	46.20 N	63.19 W	Poonamalle	Chingleput	Madras	XI.	13. 6 N	80.15 E
88.28 W	Miramichi Bay	Gulf of St. Lawrence	N. Brunswick	IV.	47.10 N	65.27 W	Poro	New Ulster	New Zealand	XVII.	34.57 S	173.15 E
75.58 W	Monegue	St. Ann	Jamaica	VI.	18.20 N	77.12 W	Port Adelaide	St. Australia	IV.	34.42 S	136.37 W	
75.88 W	Mono	Sinclair	Toronto	III.	44. 8 N	80.18 W	Port Burwell	Middlesex, Can. West.	Toronto	XV.	42.40 N	80.54 W
73.15 W	Montego	St. James	Jamaica	VI.	18.29 N	77.56 W	Porte de Grace	Northern	Newfoundland	V.	47.25 N	52.68 W
75.53 W	Montpelier	St. James	Jamaica	VI.	18.24 N	77.57 W	Porter's Lake	Halifax	Nova Scotia	I.	44.48 N	63.28 W
78.29 W	Montreal	Montreal, Canada East	Quebec	II.	45.33 N	73.35 W	Port George	Grenada	Barbados	VII.	12. 5 N	61.46 W
71.30 W	Mostrerat	Trinidad	Barbados	VII.	10.24 N	61.28 W	Port Hill	Prince's County	Nova Scotia	I.	46.20 N	63.45 W
67.40 W	Mooretown	Portland	Jamaica	VI.	18. 4 N	76.24 W	Port Hope	Durham, Canada West	Toronto	III.	43.69 N	78.20 W
75.58 W	Morant	St. Thomas in the East	Jamaica	VI.	17.53 N	76.25 W	Portland	St. John's	N. Brunswick	IV.	45.20 N	66. 1 W
82.42 E	Morton's Har.	New World Isle	Newfoundland	V.	46.40 N	54.26 W	Portland	Portland	Jamaica	VI.	18.10 N	76.27 W
63. 2 W	Mudalor	Tinnevely	Madras	XI.	11. 0 N	79.45 E	Port Lem	Bellechasse	Quebec	II.	46.49 N	71.11 W
147.28 W	Mulgoa	Cumberland, New S.W.	Australia	XIV.	33.54 S	150.41 E	Port Lincoln	Eyreland	S. Australia	XV.	34.43 S	135.55 E
63. 9 W	Musquedobolt	Halifax	Nova Scotia	I.	45 5 N	63. 4 W	Port Macquarie	Macquarie	Australia	XIV.	31.23 S	152.50 E
79.50 W	River	Halifax	Nova Scotia	I.	45 5 N	63. 4 W	Port Neuf	Port Neuf, Canada East	Quebec	II.	46.45 N	71.47 W
79.50 W	Mysore	Mysore	Madras	XI.	12.20 N	76.41 E	Port Royal	Port Royal	Jamaica	VI.	17.56 N	76.52 W
62.45 W	Nagpore	Berar	Calcutta	XI.	21. 4 N	79.40 E	Portugal Cove	Central	Newfoundland	V.	47.10 N	52.38 W
76. 5 W	Nag's Head	St. Christopher	Antigua	VIII.	17.17 N	62.48 W	Pouch Cove	Central	Newfoundland	V.	47.47 N	52.30 W
73.32 W	Naples	Italy	Gibraltar	XVIII.	40.37 N	14.67 E	Preest	Grenville, Can. West	Toronto	III.	44.42 N	75.40 W
74. 8 W	Narellan	Cumberland, New S.W.	Australia	XIV.	34. 2 S	150.48 E	Preston	Halifax	Nova Scotia	I.	44.44 N	63.32 E
72. 5 W	Nassau	N.Providence, Bahamas	Jamaica	VI.	25.10 N	77.26 W	Providence	Manchester	Jamaica	VI.	17.59 N	77.33 W
72. 5 W	Nassuck	Ahmednaggar	Dombay	XII.	19.57 N	73.50 E	Pulicat	Chingleput	Madras	XI.	13.25 N	80.23 E
66. 2 W	Negapatam	Tanjore	Madras	XI.	10.48 N	79.52 E	Quebec	Quebec, Canada East	Quebec	II.	46.50 N	71.18 W
74. 8 W	Nellore	Ceylon	Madras	XI.	9.18 N	80.38 E	Queenboro'	York	N. Brunswick	IV.	46.50 N	67. 9 W
72. 5 W	Nellore	Nellore	Madras	XI.	14.25 N	80.10 E	Quillon	Travancore	Madras	XI.	8.50 N	76.40 E
66. 2 W	Nelson	Northumberland	N. Brunswick	IV.	47. 0 N	65.37 W	Rainham Bay	Victoria, Canada West	Toronto	III.	44.58 N	77.30 W
71.49 W	Nelson	New Munster	New Zealand	XVII.	41. 0 S	172.50 E	Rainmundy	Rainmundy	Madras	XI.	16.30 N	81.60 E
61.16 W	Neura Ellia	Ceylon	Madras	XI.	6.46 N	80.60 E	Ramnad	Dumdigul	Madras	XI.	9. 23 N	78.48 E
78. 4 W	Neurawelle	Northumberland, N.S.W.	Australia	XIV.	32.55 S	151.42 E	Ramsbeg	Cumberland	Nova Scotia	I.	45.46 N	63.37 W
76.28 E	New Carlisle	Bonaventure	Quebec	II.	48. 8 N	65.19 W	Rawdon	Berthier, Canada East	Quebec	II.	46.19 N	73.42 W
76.55 E	New Dublin	Lunenburg	Nova Scotia	I.	44.20 N	64.90 W	Retnew's Harb.	Ferryland	Newfoundland	V.	46.56 N	52.44 W
73.27 W	New Eden	St. Elizabeth	Jamaica	VI.	18.12 N	77.42 W	Reneat	St. Mary	Jamaica	VI.	18.23 N	77. 4 W
77.47 W	New Harbour	Northern	Newfoundland	V.	47.25 N	53.20 W	Richibonct	Kent	N. Brunswick	IV.	46.46 N	64.64 W
147. 5 E	New Liverpool	Dorchester, Can. East	Quebec	II.	46.40 N	71.15 W	Richmond	York	N. Brunswick	IV.	46. 3 N	67.40 W
81.18 W	New London	Queen's County	Nova Scotia	I.	46.32 N	63.35 W	Richmond	New South Wales	Australia	XIV.	33.23 S	150.45 E
71.15 W	New Newark	Home, Canada West	Toronto	III.	44. 9 N	79.30 W	Riv. du Loup	St. Maurice, Can. East	Quebec	II.	46.20 N	72.51 W
10.30 E	New Pelican	Northern	Newfoundland	V.	47.56 N	63. 4 W	Rosa	Dominica	Antigua	VIII.	16.19 N	61.25 W
77.17 W	Niagara	Niagara	Toronto	III.	43. 5 N	79. 8 W	Rotorua Isle	New Ulster	New Zealand	XVII.	35.12 S	176.17 E
78.14 W	Nico	Piedmont	Gibraltar	XVIII.	42.28 N	7.31 E	Sackville	Westmoreland	N. Brunswick	IV.	45.52 N	63.47 W
9. 0 W	Nicolet	Nicolet, Canada East	Quebec	II.	46.11 N	72. 7 W	Salem	Salem	Madras	XI.	11.40 N	78.10 E
76.20 W	Norfolk I.	Australasia	Australia	XIV.	29. 3 S	168. 1 E	Salvage Bay	Bonavista	Newfoundland	V.	46.40 N	53.40 W
61.55 W	Northumberl.	New South Wales	Australia	XIV.	33.15 S	151. 0 E	Sandwich	Essex, Canada West	Toronto	III.	42.20 N	83.12 W
64.57 W	Norton	King's County	N. Brunswick	IV.	45.40 N	65.44 W	Sandy Bay	Tubago	Barbados	VII.	11.10 N	60.54 W
50.56 E	Oatlands	Somerset	Tasmania	XVI.	42.19 S	147.32 E	Sandy Beach	Gaspé, Canada East	Quebec	II.	48.48 N	63.50 W
64.50 W	Old Harbour	St. Dorothy	Jamaica	VI.	17.55 N	77. 8 W	Sandy Pt Town	St. Christopher	Antigua	VIII.	17.20 N	64.10 W
77.15 W	Old Harb. Mkt.	St. Dorothy	Jamaica	VI.	17.57 N	77. 9 W	San José	Trinidad	Barbados	VII.	10.45 N	61.34 W
81.29 W	Otaacimuna	Coimbatour	Madras	XI.	11.18 N	76.39 E	Sarnia	Kent, Canada West	Toronto	III.	42.58 N	82.16 W
79.29 W	Oporto	Portugal	Gibraltar	XVIII.	41.22 N	8. 0 W	Savanna Grande	Trinidad	Barbados	VII.	10.21 N	61.25 W
73.29 W	Orotiki	New Ulster	New Zealand	XVII.	37.56 S	177.42 E	Scarborough	Tobago	Barbados	VII.	11.13 N	60.46 W
79.20 W	Orilla	Simcoe, Canada West	Toronto	III.	44.30 N	79.31 W	Scarborough	Home, Canada West	Toronto	III.	43.50 N	79.15 W
10.25 E	Ormatown	La Prairie, Can. East	Quebec	II.	45.18 N	73.45 W	Secunderabad	Nizan	Madras	XI.	17.33 N	78.28 E
78.14 W	Osambuck	Stormont, Canada West	Toronto	III.	45. 8 N	73.59 W	Seymour	Northumberland, C.W.	Toronto	III.	44.21 N	77.50 W
81. 6 E	Oussoor	Mysore	Madras	XI.	13.33 N	77.30 E	Shediac	Westmoreland	N. Brunswick	IV.	46.10 N	64.37 W
76.23 W	Oxford	Oxford, Canada West	Toronto	III.	43.10 N	80.55 W	Shelburne	Chingleput	Madras	XI.	13. 9 N	80.25 E
88.56 W	Pakington	Bathurst, Can. West	Toronto	III.	45.18 N	73.45 W	Shelburne	Shelburne	Nova Scotia	I.	45.26 N	63.57 W
80.22 E	Pagets	Bermudas	Newfoundland	V.	32.15 N	64.39 W	Sherbrooke	Sherbrooke, Can. East	Quebec	II.	45.53 N	71.57 W
76. 8 E	Paleha	New Ulster	New Zealand	XVII.	33.20 S	174. 8 E	Sillery Cove	Northern	Newfoundland	V.	47.57 N	53.47 W
61.32 E	Pakenham	Carleton, Canada West	Toronto	III.	45.17 N	76. 2 W	Skerrington	Benharrios, Can. East	Quebec	II.	45.12 N	73.58 W
64.36 E	Palerino	Sicily	Gibraltar	XVIII.	37.45 N	14. 0 E	Simonstown	Norfolk, Canada West	Toronto	III.	42.50 N	80.24 W
76.20 W	Palgatcherry	Malabar	Madras	XI.	10.45 N	76.25 E	Smyrna	Cape	ColGondHope	XIII.	34.13 S	18.20 E
77.33 W	Palmeceutah	Tinnevely	Madras	XI.	8.42 N	77.50 E	Snowdon	Asia Minor	Gibraltar	XVIII.	38 3 S	27.15 E
74.56 E	Palmita Fort.	Grenada	Barbados	VII.	12.10 N	61.47 W	Somersct	Manchester	Jamaica	VI.	17.57 N	77.30 W
61. 3 W	Parraunata	Cumberland, New S.W.	Australia	XIV.	33.48 S	151. 0 E	Soncract I.	Manchester	Jamaica	VI.	18. 7 N	77.32 W
77.33 W	Parsboro	Hants	Nova Scotia	I.	44.22 N	64.11 W	Sorel	Bermudas	Newfoundland	V.	32.16 N	64.44 W
75.57 W	Paspépine	Bonaventure	Quebec	II.	48. 7 N	65.29 W	Sound Island	Richelien, Canada East	Quebec	II.	46. 4 N	73. 0 W
64. 2 W	Patna	Patna	Calcutta	X.	25.29 N	85.12 E	Sound Island	Southern District	Newfoundland	V.	47.48 N	64. 0 W
78.46 E	Patterson	Durham, N. S. Wales	Australia	XIV.	32.35 S	151.35 E	Southboro	Bermudas	Newfoundland	V.	32.13 N	64.43 W
79.17 W	Pedro Plains	St. Elizabeth	Jamaica	VI.	17.48 N	77.47 W	Southboro	Conception Bay	Newfoundland	V.	47.30 N	52.54 W
77.50 W	Pembroke	Bermudas	Newfoundland	V.	32.16 N	64.39 W	Spaniard's Bay	Northern	Newfoundland	V.	47.28 N	53. 3 W
77.50 W	Penetangishnie	Simcoe, Canada West	Toronto	III.	44.39 N	80. 5 W						
77.50 W	Penrith	Cumberland, New S.W.	Australia	XIV.	33.40 S	150.42 E						
63.86 E	Perce	Gaspe, Canada East	Quebec	II.	48.21 N	64.27 W						
76.45 W	Perry	Bathurst, Can. West	Toronto	III.	44.54 N	76. 5 W						
73.49 W	Peterborough	Northumberland, C.W.	Toronto	III.	44.22 N	78.28 W						

INDEX TO MISSIONARY STATIONS.

Name.	Country or District.	Diocess.	Map.	Lat.	Lon.	Name.	Country or District.	Diocess.	Map.	Lat.	Lon.
Spanishtown	St. Catharæ	Jamaica	VI.	17.58 N	76.58 W	St. Saviour	Rur. Dean. of Essequibo	Guiana	IX.	7.16 N	58.45 W
Speightstown	Barbados	Barbados	VII.	13. 9 N	59.18 W	St. Stephen	Charlotte	N. Brunswick	IV.	45.10 N	67.18 W
Stamford	Niagara, Canada West	Toronto	III.	43. 8 N	79. 9 W	St. Thomas	Barbados	Barbados	VII.	13. 8 N	59.15 W
Stewartstown	Trolowney	Jamaica	VI.	18.25 N	77.22 W	St. Thomas	Novis	Antigua	VIII.	17.16 N	62.43 W
Stoneham	Quebec, Canada East	Quebec	II.	47. 3 N	71.24 W	St. Thomas	Middlesex, Can. West.	Toronto	III.	42.47 N	81.14 W
Studholm	King's County	N. Brunswick	IV.	45. 8 N	65.41 W	St. Thos. Mount	Chingleput	Madras	XI.	13. 0 N	80.22 E
Sussex Vale	King's County	N. Brunswick	IV.	45. 4 N	65.35 W	Tallygungo	24 Pergunnais	Calcutta	X.	22.24 N	86.30 E
Swanwick	Trelawney	Jamaica	VI.	18.29 N	77.35 W	Tamlook	Iloogly	Calcutta	X.	23.14 N	87.53 E
Sydney	Cumberland, New S.W.	Australia	XIV.	35.4 S	151.14 E	Tanjore	Tanjore	Madras	XI.	10.90 N	79.12 E
Sydney	Bretton	Nova Scotia	I.	46. 4 N	60.17 W	Tent Isle	Lake Ontario, Can. West	Toronto	III.	44. 9 N	77. 3 W
Sydney	Belplago	Cibraltar	XVIII.	37.20 N	25.25 E	Tauranga	New Ulster	New Zealand	XVII.	37.55 S	175. 4 E
St. Amand, E.	Asiquil, Canada East	Quebec	II.	45. 0 N	72.53 W	Taverna	St. Thomas-in-the-Vale	Jamaica	VI.	18. 7 N	77. 2 W
St. Amand, W.	Asiquil, Canada East	Quebec	II.	45. 2 N	73. 4 W	Teumsett	Home, Canada West	Toronto	III.	44.13 N	79.42 W
St. Andrew	Barbados	Barbados	VII.	13.13 N	59.14 W	Tellicherry	Malabar	Madras	XI.	11.43 N	75.33 E
St. Andrew	Grenada	Barbados	VII.	12. 8 N	61.40 W	Tepounah	New Ulster	New Zealand	XVII.	35. 7 S	174. 1 E
St. Andrew	Two Mountains, C. E.	Quebec	II.	45.36 N	74.24 W	Thornhill	Home, Canada West	Toronto	III.	43.53 N	79.27 W
St. Ann	King's County	Jamaica	VI.	18.26 N	77.15 W	Thorold	Niagara, Canada West	Toronto	III.	43. 9 N	79.15 W
St. Ann	Montserrat	Antigua	VIII.	16.45 N	62.24 W	Three Rivers	Three Riv. District, C. E.	Quebec	II.	46.21 N	72.29 W
St. Anthony	Rur. Dean. of Demerara	Guiana	IX.	6.43 N	57.67 W	Tinnevely	Tinnevely	Madras	XI.	8.45 N	77.47 E
St. Augustine	Rur. Dean. of Essequibo	Guiana	IX.	7.18 N	58.62 W	Torbay	Central	Newfoundland.	V.	47.42 N	52.30 W
St. Barbara	Niagara, Canada West	Toronto	III.	43.14 N	79.17 W	Toronto	Home, Canada West	Toronto	III.	43.38 N	79.27 W
St. Catherine	Rur. Dean. of Berbice	Guiana	IX.	6. 8 N	57.24 W	Tortola	Virgin Islands	Antigua	VIII.	18.24 N	64.40 W
St. Clement	Grenada	Barbados	VII.	12. 8 N	61.40 W	Trafalgar	Quee, Canada West	Toronto	III.	43.30 N	75.49 W
St. David	St. David	Jamaica	VI.	17.54 N	76.39 W	Trichinopoly	Trichinopoly	Madras	XI.	10.52 N	78.45 E
St. David	Prince's County	Nova Scotia	I.	46.21 N	63.43 W	Trieste	Austria	Gibraltar	XVIII.	45. 8 N	10.60 W
St. Eleanor	Barbados	Barbados	VII.	13. 4 N	59.12 W	Trincomale	Ceylon	Mr. ras	XI.	8.30 N	81.18 E
St. George	Antigua	Antigua	VIII.	17.13 N	61.64 W	Trinity	St. Christopher	Antigua	VIII.	17.19 N	62.55 W
St. George	Charlotte	N. Brunswick	IV.	45.29 N	66.53 W	Trinity Harb.	Northern	Newfoundland.	V.	48.23 N	53. 5 W
St. George	Montserrat	Antigua	VIII.	16.44 N	62.18 W	Tripassore	Chingleput	Madras	XI.	13.12 N	79.58 E
St. George	Bermudas	Newfoundland.	V.	32.20 N	64.33 W	Truro	Hants	Nova Scotia	I.	45.18 N	63.28 W
St. George	Charlotte	N. Brunswick	IV.	45.13 N	67.15 W	Tunis	Africa	Gibraltar	XVIII.	36.30 N	10.20 E
St. James	Barbados	Barbados	VII.	13. 7 N	59.17 W	Turk's Island	Bahamas	Jamaica	VI.	21.15 N	71. 0 W
St. James	Nevis	Antigua	VIII.	17.13 N	62.40 W	Twillingate	Bay of Notre Dame	Newfoundland.	V.	46.42 N	54.37 W
St. James	St. Andrew	Jamaica	VI.	18. 5 N	76.47 W	Upper Ireland	Lotbinière, Canada East	Quebec	II.	46.29 N	71.27 W
St. John	Barbados	Barbados	VII.	13. 8 N	59. 0 W	Valeantier	Quebec, Canada East	Quebec	II.	47. 2 N	71.50 W
St. John	St. Christopher	Antigua	VIII.	17.26 N	62.66 W	Valen Island	Glensia Bay	Newfoundland.	V.	47.20 N	64.17 W
St. John	Antigua	Antigua	VIII.	17.10 N	61.51 W	Valley Church.	Antigua	Antigua	VIII.	17. 7 N	61.66 W
St. John	Rouville, Canada East	Quebec	II.	45.16 N	73.12 W	Vellore	Arcoot	Madras	XI.	12.52 N	79. 0 E
St. John	St. John's	N. Brunswick	IV.	45.14 N	66. 7 W	Vere	Veré	Jamaica	VI.	17.45 N	77.21 W
St. John	R. Deanry of Essequibo	Guiana	IX.	7.22 N	58.37 W	Vepery Black T.	Adjoining suburbs of	Madras	XI.	13.10 N	80.24 E
St. John	Nevis	Antigua	VIII.	17.12 N	62.41 W	Vepery Semin.	Madras	Madras	XI.	13.11 N	80.25 E
St. John	Ferryland	Newfoundland.	V.	47.35 N	62.36 W	Vizagapatam	Vizagapatam	Madras	XI.	17.43 N	83.24 E
St. Joseph	Dominica	Antigua	VIII.	15.26 N	61.27 W	Vizagapatam	Vizagapatam	Madras	XI.	18. 0 N	83.32 E
St. Joseph	Barbados	Barbados	VII.	13.10 N	59.11 W	Waiakato	New Ulster	New Zealand	XVII.	37.26 N	175. 3 E
St. Lucy	Barbados	Barbados	VII.	13.15 N	59.16 W	Waimate	New Ulster	New Zealand	XVII.	35.23 N	175.31 E
St. Mark	Grenada	Barbados	VII.	13.15 N	61.45 W	Wallajahood	Chingleput	Madras	XI.	12.51 N	79.53 E
St. Mary	Antigua	Antigua	VIII.	17. 5 N	61.55 W	Wanganui	New Ulster	New Zealand	XVII.	39.52 N	174.47 E
St. Mary	St. Christopher	Antigua	VIII.	17.21 N	62.54 W	Wanganui	New Ulster	New Zealand	XVII.	39.56 N	175.42 E
St. Mary	York	N. Brunswick	IV.	45.59 N	66.61 W	Warwick	London, Canada West.	Toronto	III.	43. 8 N	81.53 W
St. Michael	Port Royal	Jamaica	VI.	17.69 N	78.42 W	Warwick	Hermodes	Newfoundland.	V.	32.14 N	64.51 W
St. Michael	R. Deanry of Demerara	Guiana	IX.	6.26 N	57.41 W	Waterloo	Shefford, Canada East.	Quebec	II.	45.27 N	72.26 W
St. Patrick	Dominica	Antigua	VIII.	15.16 N	61.19 W	Wellington	New Ulster	New Zealand	XVII.	41.15 N	174.50 E
St. Patrick	Grenada	Barbados	VII.	12.15 N	61.44 W	Westfield	King's County	N. Brunswick	IV.	45.22 N	66.17 W
St. Patrick	Port Neuf, Canada E.	Quebec	II.	46.54 N	71.48 W	West Shefford.	Shefford, Canada East.	Quebec	II.	45.16 N	72.42 W
St. Patrick	R. Deanry of Berbice	Guiana	IX.	6.12 N	57.22 W	Weymouth	Annapolis	Nova Scotia	I.	44.25 N	66. 5 W
St. Paul	St. Christopher	Antigua	VIII.	17.27 N	63. 0 W	White's Point	King's County	N. Brunswick	IV.	45.26 N	66. 5 W
St. Paul	Rur. Dean. of Essequibo	Guiana	IX.	7. 8 N	58.43 W	Williamsburg	Stormont, Canada West	Toronto	III.	44.53 N	75. 0 W
St. Paul	Rur. Dean. of Demerara	Guiana	IX.	6.47 N	58. 3 W	Wilnot	Annapolis	Nova Scotia	I.	44.38 N	64.59 W
St. Peter	Barbados	Barbados	VII.	13.11 N	59.16 W	Windsor	Cumberland, New S.W.	Australia	XIV.	33.31 S	150.30 E
St. Peter	St. Christopher	Antigua	VIII.	17.22 N	62.53 W	Windsor	Hants	Nova Scotia	I.	44.38 N	63.53 W
St. Peter	Antigua	Antigua	VIII.	17.11 N	61.50 W	Woburn Lawn.	St. David	New Zealand	XVII.	17.59 N	75.38 W
St. Peter	R. Dean. of Essequibo	Guiana	IX.	7.14 N	58.42 W	Wollongong	Camden, N. S. Wales.	Australia	XIV.	34.23 S	150.55 E
St. Peter	Montserrat	Antigua	VIII.	16.47 N	62.18 W	Woodstock	Oxford	Toronto	III.	43. 8 N	80.53 W
St. Philip	Barbados	Barbados	VII.	13. 5 N	59. 0 W	Woodstock	York	N. Brunswick	IV.	46. 3 N	67.35 W
St. Philip	Antigua	Antigua	VIII.	17. 9 N	61.19 W	Yarmouth	Shelburne	Nova Scotia	I.	43.48 N	66. 8 W
St. Saviour	R. Dean. of Berbice	Guiana	IX.	5.53 N	57. 4 W	Yass	King's County, N. S.W.	Australia	XIV.	34.45 S	148.51 E
						Zante	Ionian Islands	Gibraltar	XVIII.	37.35 N	20.40 E

MAP OF MISSIONS NEAR CALCUTTA.

Name.	No. of Map.	Lat.	Lon.	Name.	No. of Map.	Lat.	Lon.	Name.	No. of Map.	Lat.	Lon.
Altanapara	X.	22.39 N	88.28 E	Chandpur	X.	22. 8 N	88.30 E	Mogra	X.	22.10 N	88.37 E
Altaberrea	X.	22.21 N	88.30 E	Diggeepara	X.	22. 1 N	22.22 E	Mograhât	X.	22.10 N	88.26 E
Andermanic	X.	22.18 N	88.25 E	Hookolkorea	X.	22.22 N	88.27 E	Panakoora	X.	22.20 N	88.26 E
Baralla	X.	22.10 N	88.26 E	Jhanra	X.	22.21 N	88.23 E	Shaulpukur	X.	22.21 N	88.26 E
Barripur	X.	22.18 N	88.31 E	Kalkipur	X.	22.17 N	88.30 E	Sojnabera	X.	22.23 N	88.21 E
Boiskotty	X.	22.34 N	88.25 E	Meerpur	X.	22. 6 N	87.57 E	Sulkea	X.	22.14 N	88.24 E

Lon.	
58.45	w
57.18	w
59.15	w
52.43	w
81.14	w
80.22	w
88.80	w
87.58	w
79.12	w
77.3	w
176.4	w
77.2	w
79.42	w
75.38	w
174.1	w
79.27	w
79.15	w
72.29	w
77.47	w
52.30	w
70.27	w
64.40	w
79.49	w
78.40	w
10.60	w
81.18	w
62.55	w
53.5	w
70.58	w
63.28	w
10.20	w
71.0	w
54.37	w
71.27	w
71.30	w
54.17	w
61.60	w
79.9	w
77.21	w
80.24	w
80.25	w
83.24	w
83.32	w
175.3	w
173.51	w
79.65	w
174.47	w
173.42	w
81.59	w
64.41	w
72.26	w
174.50	w
66.17	w
72.42	w
66.5	w
60.5	w
75.0	w
64.59	w
150.50	w
63.53	w
76.38	w
150.55	w
80.53	w
67.35	w
66.8	w
148.51	w
20.40	w

