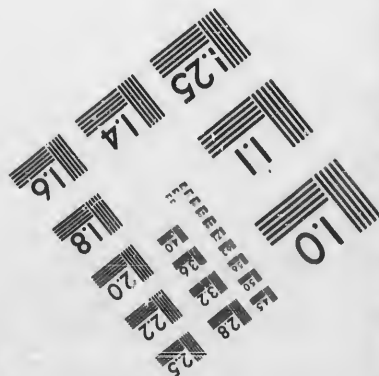




**IMAGE EVALUATION
TEST TARGET (MT-3)**



**Photographic
Sciences
Corporation**

23 WEST MAIN STREET
WEBSTER, N.Y. 14580
(716) 872-4503

**CIHM/ICMH
Microfiche
Series.**

**CIHM/ICMH
Collection de
microfiches.**



Canadian Institute for Historical Microreproductions / Institut canadien de microreproductions historiques

© 1986

Technical and Bibliographic Notes/Notes techniques et bibliographiques

The Institute has attempted to obtain the best original copy available for filming. Features of this copy which may be bibliographically unique, which may alter any of the images in the reproduction, or which may significantly change the usual method of filming, are checked below.

L'Institut a microfilmé le meilleur exemplaire qu'il lui a été possible de se procurer. Les détails de cet exemplaire qui sont peut-être uniques du point de vue bibliographique, qui peuvent modifier une image reproduite, ou qui peuvent exiger une modification dans la méthode normale de filmage sont indiqués ci-dessous.

- Coloured covers/
Couverture de couleur
- Covers damaged/
Couverture endommagée
- Covers restored and/or laminated/
Couverture restaurée et/ou pelliculée
- Cover title missing/
Le titre de couverture manque
- Coloured maps/
Cartes géographiques en couleur
- Coloured ink (i.e. other than blue or black)/
Encre de couleur (i.e. autre que bleue ou noire)
- Coloured plates and/or illustrations/
Planches et/ou illustrations en couleur
- Bound with other material/
Relié avec d'autres documents
- Tight binding may cause shadows or distortion
along interior margin/
La reliure serrée peut causer de l'ombre ou de la
distorsion le long de la marge intérieure
- Blank leaves added during restoration may
appear within the text. Whenever possible, these
have been omitted from filming/
Il se peut que certaines pages blanches ajoutées
lors d'une restauration apparaissent dans le texte,
mais, lorsque cela était possible, ces pages n'ont
pas été filmées.
- Additional comments:/
Commentaires supplémentaires:

- Coloured pages/
Pages de couleur
- Pages damaged/
Pages endommagées
- Pages restored and/or laminated/
Pages restaurées et/ou pelliculées
- Pages discoloured, stained or foxed/
Pages décolorées, tachetées ou piquées
- Pages detached/
Pages détachées
- Showthrough/
Transparence
- Quality of print varies/
Qualité inégale de l'impression
- Includes supplementary material/
Comprend du matériel supplémentaire
- Only edition available/
Seule édition disponible
- Pages wholly or partially obscured by errata
slips, tissues, etc., have been refilmed to
ensure the best possible image/
Les pages totalement ou partiellement
obscurcies par un feuillet d'errata, une pelure,
etc., ont été filmées à nouveau de façon à
obtenir la meilleure image possible

This item is filmed at the reduction ratio checked below/
Ce document est filmé au taux de réduction indiqué ci-dessous.

10X	12X	14X	16X	18X	20X	22X	24X	26X	28X	30X	32X
				✓							

The copy filmed here has been reproduced thanks to the generosity of:


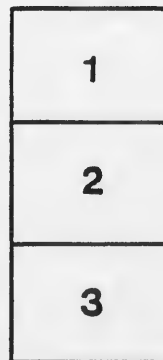
Archives of Ontario
Toronto

The images appearing here are the best quality possible considering the condition and legibility of the original copy and in keeping with the filming contract specifications.

Original copies in printed paper covers are filmed beginning with the front cover and ending on the last page with a printed or illustrated impression, or the back cover when appropriate. All other original copies are filmed beginning on the first page with a printed or illustrated impression, and ending on the last page with a printed or illustrated impression.

The last recorded frame on each microfiche shall contain the symbol \rightarrow (meaning "CONTINUED"), or the symbol ∇ (meaning "END"), whichever applies.

Maps, plates, charts, etc., may be filmed at different reduction ratios. Those too large to be entirely included in one exposure are filmed beginning in the upper left hand corner, left to right and top to bottom, as many frames as required. The following diagrams illustrate the method:



L'exemplaire filmé fut reproduit grâce à la générosité de:

Archives of Ontario
Toronto

Les images suivantes ont été reproduites avec le plus grand soin, compte tenu de la condition et de la netteté de l'exemplaire filmé, et en conformité avec les conditions du contrat de filmage.

Les exemplaires originaux dont la couverture en papier est imprimée sont filmés en commençant par la première page et en terminant soit par la dernière page qui comporte une empreinte d'impression ou d'illustration, soit par le second plat, selon le cas. Tous les autres exemplaires originaux sont filmés en commençant par la première page qui comporte une empreinte d'impression ou d'illustration et en terminant par la dernière page qui comporte une telle empreinte.

Un des symboles suivants apparaîtra sur la dernière image de chaque microfiche, selon le cas: le symbole \rightarrow signifie "A SUIVRE", le symbole ∇ signifie "FIN".

Les cartes, planches, tableaux, etc., peuvent être filmés à des taux de réduction différents. Lorsque le document est trop grand pour être reproduit en un seul cliché, il est filmé à partir de l'angle supérieur gauche, de gauche à droite, et de haut en bas, en prenant le nombre d'images nécessaire. Les diagrammes suivants illustrent la méthode.

ails
du
difier
une
page

rata
p

elure.
à

32X

LIST OF VOTERS

—♦—♦—FOR THE—♦—♦—

TOWNSHIP OF USBORNE

FOR THE YEAR 1885.

NOTICE is hereby given that the electors of the Township of Usborne are hereby required to examine the List of Voters for the said Township for the year 1885, and if any errors or omissions are found therein, to take such steps as the law directs, to have such errors or omissions corrected. If no complaint is made within thirty days from the 1st of August (inclusive), the said list will be filed as the correct Voters' List for the Township of Usborne for the year 1885.

N. J. CLARK, Township Clerk.

INSTRUCTIONS


To those to whom these Lists are sent:

SECTION 6.—The Sheriff shall, immediately upon receipt of his copies, cause one of them to be posted up in a conspicuous place in the Court House; the Clerk of the Peace, upon receipt of his copies, shall cause one of them to be posted up in a conspicuous place in his office; every Public or Separate School Head Master or Mistress, shall in like manner post up one of his or her copies on the door of the School-house, and every Postmaster shall post up one of his copies in the Post-office.—Chap. 9, R. S. O., 39 Vic., Chap. 11, Sec. 2.

REFLECTOR PRINT.

Nicholas J. Clark Esquire Clerk of
the Municipalities of the Town of St. J.
of the County having certified under
his hand that no complaint respecting
the List of Voters for the same
Municipality for the year 1885
had been received by him within
thirty days from the first day
of the same, and on the
application of the said Clerk I
James Brown Esquire Justice
of the County Court of the County of
Sturges in pursuance of the
provisions of the Voters Act - do
certify that the within named
List of Voters being one of the
copies received by me
pursuant to and filed under
Section 3 of the said Act
is the correct List of Voters for
the said Municipality for the
year 1885

Given under my hand
and Seal at Fredericton in
the said County this 19th day
of September 1885

James S. Lund




SCHEDULE OF
POST OFFICES.

- | | |
|--------------|----------------|
| 1—CENTRALIA. | 6—KIRKTON. |
| 2—EXETER. | 7 LUMLEY. |
| 3—ELIMVILLE. | 8—RODGERVILLE. |
| 4—FARQUHAR | 9—WOODHAM. |
| 5—HAY. | 10—WINCHELSEA. |
| | 11—WHALEN. |

List of Names added to the Printed List in Polling Sub-Division No.....
on Revision by me _____ Judge
at a Court holden on the _____ day of _____ 1885.

No.	NAME.	LOT.	SURVEY.	P.O.

List of Voters for the Township of Usborne. 1885.

Polling Sub-Division No. 1,

PART 1.—List of Persons entitled to vote at both Municipal Elections and Elections to the Legislative Assembly.

Comprising Lots 1 to S $\frac{1}{2}$ 15 inclusive, in the 1st con.; all the Lots south of the Side Line between Lots 15 and 16 in concessions 2, 3, 4, 5, 6, and 7; Lots 7 to 10 inclusive, S. W. B., except Lots A. B. C. D. and E., concession 7.

No. on Roll.	Jurors	NAME.	No. of Lot or Part of Lot.	Concession or Street.	Owner, Tenant or occupant	Post Office
314		Andrew Asa.....	9	6	F Son	3
313	J	Andrew John.....	4	6	Owner	3
337	J	Andrew Thomas.....	Part 13	6	Owner	3
369	J	Andrew Philip.....	Parts 3 & 4	7	Owner	3
370		Andrew George.....	Parts 3 & 4	7	F Son	3
96		Anderson Francis.....	Part 13	1	Owner	2
81		Atkinson Richard, sr.	7	1	Owner	2
82		Atkinson Richard, jr.	7	1	F Son	2
186	J	Atkinson Thomas J.....	E half 1	3	Owner	NR
92	J	Balkwell William.....	N half 12	1	Owner	2
287		Balman Thomas.....	S half 15	5	Owner	2
288		Balman William.....	S half 15	5	F Son	2
241		Beaheo Philip.....	E half 6	4	Owner	2
325		Bennett Lawrence.....	Part 10	6	Owner	3
321		Bray William.....	Part 10	6	Owner	3
238	J	Brownlee William.....	S half 2	4 & 5	Owner	2
322		Brimacombe William.....	Part 10	6	Tenant	3
386		Brimacombe John.....	Part 10	7	Owner	3
142	J	Buswell George.....	2	2	Owner	2
393		Brock John.....	Part 11	7	Tenant	2
97		Case William.....	Part 13	1	Owner	2
236	J	Cave William J.....	1	4	Tenant	1
197		Coates Thomas.....	10 11 and part 9	3	Owner	2
390	J	Coates Christopher.....	Part 10	7	Owner	3
696		Colbert Henry.....	Part 8	S W B	Owner	1
695		Colbert James.....	Part 8	S W B	occupant	1
317	J	Cooper Robert.....	7	6	Owner	3
377		Cooper Jonathan, sr.	N half 7	7	Owner	3
697		Colbert William.....	Part 8	S W B	Owner	1
376	J	Cooper Jonathan.....	S half 7	7	Owner	3
368	J	Cornish John.....	E half 1	7	Tenant	3
365		Cornish John.....	1	6 (see div. 3)	Owner	3
310	J	Coultyce Richard.....	3 & part 3	6 & 7	Owner	3
311		Coultyce William.....	3 & part 3	6 & 7	F Son	3
312		Coultyce R. Henry.....	3 & part 3	6 & 7	F Son	3
333		Cowen Young.....	Part 10	5	Owner	NR
323		Crocker James.....	Part 10	6	Owner	NR
91	J	Crowley Timothy.....	S half 12	1	Owner	2

List of Names added to the Printed List in Polling Sub-Division No.

No. on Roll.	Jurat's.....	NAME.	No. of Lot or Part of Lot.	Concession or Street.	Owner. Ten ant or occu'nt	Post Office
711		Davis Richard.....	Part 14		Owner	2
235	J	Davis Samuel.....	A		Owner	1
234		Davis Francis.....	A		Tenant	1
143	J	Dempsey John.....	N $\frac{1}{2}$ 3		Owner	2
156	J	Dew John.....	3		Owner	2
185	J	Dobbs Freeman A.....	E $\frac{1}{2}$ 1		Tenant	1
693		Drought George.....	7 & part 8	$\frac{1}{2}$ W B	Owner	1
694		Drought Richard.....	7	$\frac{1}{2}$ W B	F Son	1
723		Earl James.....	S half 10		Owner	NR
147		Eastbrook James.....	5 & 6		Owner	NR
338	J	Elford Michael.....	Part 14		Owner	3
339		Elford Michael jr.....	Part 14		F Son	3
394		Elliott Robert.....	Part 10 & 11		Owner	
378	J	Elwood Joseph.....	S half 8		Tenant	3
193	J	Essery John.....	2 & part 1		Owner	2
72	J	Essery William.....	2		Owner	2
73	J	Essery John.....	7		Owner	2
194	J	Essery Samuel.....	8 & 8 $\frac{1}{2}$ 3		Owner	2
149	J	Fisher Frederick.....	9		Tenant	2
200	J	Fisher George.....	14 & S $\frac{1}{2}$ 14 & 15		Owner	2
201		Fisher William.....	S $\frac{1}{2}$ 14		F Son	2
202		Fisher Geoffray.....	S $\frac{1}{2}$ 14		F Son	2
203		Fisher Thomas.....	S $\frac{1}{2}$ 14		F Son	2
204	J	Fisher Pratt.....	N $\frac{1}{2}$ 14 & part 14		Owner	2
387	J	Gliddon William.....	Part 10		Owner	3
395	J	Godbolt George.....	Part S $\frac{1}{2}$ 11		Owner	3
257	J	Gullett James.....	Part 14		Tenant	2
320		Gane William II.....	Part 10		occu'nt	3
327		Halls Samuel.....	Part 10		Owner	3
334		Halls James.....	12 & part 11		Owner	3
397	J	Halls John.....	N $\frac{1}{2}$ 11		Owner	3
336	J	Harris Israel.....	Part 13		Owner	3
316	J	Hawkins Joseph.....	6		Owner	3
74	J	Handford James.....	3 & S $\frac{1}{2}$ 4		Owner	2
372		Herbert John.....	N $\frac{1}{2}$ 5		Owner	NR
319	J	Herdman Robert.....	Part 10		Owner	3
75	J	Heaman Jeremiah.....	S $\frac{1}{2}$ 5		Tenant	2
93		Heaman Thomas.....	Part 13		Owner	2
198	J	Heywood John.....	12 & 13		Owner	2
382		Heywood Thomas.....	9		Owner	3
141	J	Hicks Samuel.....	Part 1		Owner	NR
146	J	Hicks Stephen.....	5 & 6		Tenant	2
328		Hind John.....	Part 10		occu'nt	3
331		Hinds Robert.....	Part 10		Owner	3
76		Hockey Henry.....	S $\frac{1}{2}$ 5		Owner	2
718		Hodgins John.....	Part 8	S W B	Owner	
717		Hodgins Richard.....	Part 8	$\frac{1}{2}$ W B	Owner	
306	J	Hicks Daniel.....	6		Owner	3
199		Heywood Joshua.....	13		F Son	2
330		Holman G. W.....	Part 10		Tenant	3
335		Halls Philip.....	12		F Son	3

List of Names added to the Printed List in Polling Sub-Division No., on Revision by me at a Court holden on the day of 1885. Judge

No.	NAME.	LOT.	SURVEY.	P.O.
1
2
3
4
5
6
7
8
9
10
11
12
13
14
15
16
17
18
19
20
21
22
23
24
25
26
27
28
29
30
31
32
33
34
35
36
37
38
39
40
41
42
43
44
45
46
47
48
49
50

List of Names added to the Printed List in Polling Sub-Division No.

No. on Roll.	Jurors	NAME.	No. of Lot or Part of Lot.	Concession or Street.	Owner, Tenant, or occupant	Post Office.
70	J	Hooper Adolphus.....	Part 1	1	Owner	1
71	J	Hooper Edward.....	Part 1	1	Owner	2
95		Hopkins Hugh L.....	Part 13	1	Owner	2
98		Horn William.....	Part 13	4	Owner	1
237		Horrell Isaac.....	1	1	Owner	2
240	J	Hunter Leonard.....	4 5 & W 1 3	4	Owner	2
242		Hunter Richard.....	W 1 6 7 8 & 9	4	Owner	2
243		Hunter John.....	W 1 6 7 8 & 9	4	F Son	2
244		Hunter Phineas.....	W 1 6 7 8 & 9	4	F Son	2
245		Hunter George.....	W half 10	4	Owner	NR
318	J	Hunter Richard, jr.....	9	6	Tenant	3
380		Hunter John.....	8 & N 1 8	6 & 7	Owner	3
381		Hunter Samuel.....	N 1 8	7	F Son	3
407	J	John William.....	Part 12	7	occupant	3
308	J	Jacques William.....	S 1 A	6	Owner	3
398		Johns Richard.....	12	7	Owner	3
399		Johns Joshua.....	12	7	F Son	3
402	J	Johns Silas.....	N 1 13 & part 14	7	Owner	3
403	J	Johns John.....	Part 14	7	Owner	3
153	J	Jones Henry.....	11	2	Owner	2
196		Jones John.....	Part 9	3	Owner	NR
195	J	Jones Thaddeus.....	Part 9	3	Tenant	2
700		Jones Daniel.....	W 1 10	S W B	Owner	11
701		Jones Richard.....	W 1 10	S W B	F Son	11
79	J	Kelland Matthew.....	Part 6	1 & 3	Owner	2
191	J	Kelland John.....	Part 6	3	Tenant	2
148	J	Kerslake John.....	7	2	Owner	2
151		Kerslake Henry.....	10	2	Owner	2
152	J	Kerslake Robert.....	10	2	Tenant	2
140		Keys Joseph.....	Part 1	2	Owner	1
259	J	Kydd Charles.....	15	4	Owner	2
344	J	Liddicott W. Alfred.....	15	6	Owner	3
343	J	Liddicott Edmund L.....	15	6	Owner	3
190	J	Luxton Frederick.....	Part 5	3	Owner	2
87		Loadman James.....	10	1	Owner	2
346		Martin William.....	Part 7 8 8	9	Owner	2
702		Mara John.....	E 1 10	S W B	(see div. 3)	
281	J	Martin Samuel.....	N 1 15	5 (see div. 2)	Owner	2
83	J	May Thomas.....	9 & part 8	1	Owner	2
84		May George.....	Part 8	1	F Son	2
85		May Joseph.....	Part 8	1	F Son	2
374	J	Miners John.....	6	7	Tenant	3
375	J	Miners Thomas.....	6	7	Tenant	3
373		Miners William, sr.....	6	7	Owner	3
385	J	Miners William, jr.....	Part 10	7	Owner	4
187		Morley John.....	2 & W 1 1	3	Owner	2
188		Morley John, jr.....	2 & W 1 1	3	F Son	2
340		Martin Stephen.....	Part 15	5	Owner	
709		McLunis John.....	Part 15	1	Owner	NR
86		McComb William.....	Part 8	1	Owner	2

No. on Roll.	Jurat.	NAME.	No. of Lot or Part of Lot.	Concession or Street.	Owner. Tenant or occu't	Post Office
698	J	Ogden John.....	9	S W B	Owner	11
699		Ogden John.....	9	S W B	F Son	11
307	J	Parkinson Samuel....	8	6	Owner	3
250	J	Pinecombe John.....	N ½ 10	4	Owner	3
388		Polton George.....	Part 10	7	Owner	3
714		Prier Thomas.....	S ½ 10	7	occu't	NR
284	J	Preat John.....	12	5	Owner	3
309	J	Pym John.....	2	6	Owner	3
282	J	Quinton William.....	A 1 N ½ 3 4 5 6 7 & 8 5		Owner	1
283	J	Quinton Richard.....	A 1 N ½ 3 4 5 6 7 & 8 6		Owner	1
101	I	Richards David.....	Part 13	1	Owner	4
500		Robinson William....	Part 10	6	(see div 3) Owner	
144	J	Rook George, jr.....	4	2	Owner	2
145		Rook George, sr.....	4	2	Owner	2
251	J	Rowcliffe John.....	S ½ 11 & part 9	4 & 5	Owner	2
256	J	Rowcliffe William.....	13 & part 13 & 9	4 & 5	Tenant	2
256		Rowcliffe Philip.....	S ½ 13 & part 9	5	Owner	2
490		Rowcliffe James.....	2 & part 1	7	Owner	10
189	J	Rundle Henry.....	3	3	Owner	2
252		Rowcliffe John.....	Part 11	4	F Son	2
285		Shute Thomas.....	14	5	Owner	2
286		Shute John.....	14	5	F Son	2
315		Skinner William.....	S ½ 5	6	Owner	3
371	J	Skinner Samuel.....	Parts 4 & 5	7	Owner	3
384		Sleamon George.....	Part 10	7	Owner	3
491		Small Edmond.....	W ½ 1	7	Owner	NR
89		Smith Samuel.....	Part 11	1	occu't	2
326	J	Smith Henry.....	Parts 10 & 11	6 & 7	Owner	3
88	J	Snell William.....	10	1	Owner	2
405		Snell James.....	15	6	Owner	NR
404	J	Snell William.....	15	6	occu't	3
104		Spicer John.....	Part 14	1	Owner	2
392	J	Spicer William B....	Part 10	7	Owner	3
239		Sprague Obed.....	N ½ 2 & E ½ 3	4	Owner	2
341		Smale Thomas.....	Part 14	6	Owner	3
712		Stanlake Samuel.....	4	3	Owner	NR
713		Stanlake Si as.....	4	3	Owner	NR
332	J	Thompson Martin....	Parts 10 & 11	6	Owner	3
107		Trivitt Thomas.....	Part 15	1	Owner	2
93		Treble William.....	Part 13	1	Owner	2
100		Treble John.....	Parts 13 & 14	1	Owner	2
396	J	Turnbull George.....	N ½ 11	7	(see div 3) Tenant	3
155		Welsh Wesley.....	12	2	F Son	2
253	J	Walden Richard.....	N ½ 11	4	Owner	3
80	J	Walker James.....	Part 6	1	Owner	2
78	J	Webber George.....	N ½ 5 & part 6	1	Owner	2
77	J	Webber John.....	N ½ 5 & part 6	1	Tenant	2
90	J	Weir George.....	Part 11	1	Tenant	2
106	J	Welsh John.....	Part 15	1	Owner	2

List of Names added to the Printed List in Polling Sub-Division No.

No. on Roll: 15, 15, 18, 32, 30, 10, 10, 10, 25, 29, 30, 15, 24, 25, 6, 34, 24, 40, 24

List of Names added to the Printed List in Polling Sub-Division No., on Revision by me at a Court holden on the day of Judge 1885.

No.	NAME.	LOT.	SURVEY.	P.O.
1
2
3
4
5
6
7
8
9
10
11
12
13
14
15
16
17
18
19
20
21
22
23
24
25
26
27
28
29
30
31
32
33
34
35
36
37
38
39
40
41
42
43
44
45
46
47
48
49
50

No. on Roll.	Jurors	NAME.	No. of Lot or Part of Lot.	Concession or Street.	Owner, Tenant, or occupant	Post Office
154	J	Welsh John.....	12	2	Owner	2
157	J	Westcott James.....	E half 15	2	(see div 2) Owner	2
184	J	Willis John.....	Parts 14 & 15	1 & 2	Owner	3
329		Wilcox Robert.....	Part 10	6	Owner	3
304		Wilson Thomas.....	Part 11	5	Owner	2
102		Wood John.....	Part 14	1	Owner	2
103		Wood Daniel.....	Part 14	1	Owner	2
105	J	Wood William.....	Part 15 & part 9 & 11	1 & 5	Owner	3
254	J	Wood William H.....	12	4	Owner	3

PART TWO.—List of Persons entitled to vote at Municipal Elections only.

291		Delbridge Richard....	Part 9	5	Owner	
305		McGee Walter.....	Part 10	6	Owner	2
150		Fisher Jane.....	9	2	Owner	2
247		Martin Grace.....	Part 7 8 9	4	Owner	2
258		Pincombe Mary Ann..	Part 14	14	Owner	2
69		Hooper Joanna.....	Part 1	1	Owner	1
94		Hicke Eliza.....	Part 13	1	Tenant	2
342		Lidloott Mary Ann..	15	6	Owner	3
249		Madge Elisabeth.....	Part 7 8 9	3	Owner	2
401		Andrew Eliza.....	S half 13	7	Owner	2
248		Thomas Anne.....	Part 7 8 9	4	Owner	2

List of Voters for the Township of Usborne. 1885.

Polling Sub-Division No. 2,

Comprising Lots N Half 21 to 35 inclusive, in the 1st Concession: all the Lots north of the Side Line between Lots 15 and 16 in Concessions 2, 3, 4, 5 and 6; Lots 5 to 10 inclusive, N. & S. Thames Road; Lots 24 to 30 inclusive, N. E. Boundary

PART 1.—List of Persons entitled to vote at both Municipal Elections and Elections to the Legislative Assembly.

No. on Roll.	Jurors	NAME.	No. of Lot or Part of Lot.	Concession or Street.	Owner, Tenant or occupant	Post Office
33	J	Airth James.....	5	NTR	Owner	2
36	J	Allin Thomas.....	Part 6	NTR	Owner	2
43	J	Allison John.....	Part 10 (see div 4)	NTR	Owner	4
44		Allison John.....	Part 10	NTR	F Son	4
163		Anderson John.....	Parts 20 & 21	2	Owner	5
204	J	Armstrong James....	23	4	Owner	2
265		Armstrong George H..	24	4	Owner	NR
35		Armstrong George....	Part 10	NTR	Owner	NR

No. on Roll.	NAME.	No of Lot or Part of Lot.	Concession or Street.	Owner, Tenant, or occu'nt	Post Office.
131	Ballentine Thomas.... Part 34	1		Tenant	2
287	Balnan Thomas..... 18	5	(see div 1)	Owner	8
178	J Balsdon George..... 32	2		Tenant	8
206	Bissett James..... 17	3		Owner	2
207	Bissett Thomas..... 17	3		F Son	2
208	Bissett James..... 17	3		F Son	2
295	Bishop Archibald..... 26 & E $\frac{1}{2}$ 26	5 & 4		Owner	2
300	J Bell Robert..... W part 31	5		Owner	7
136	J Blatchford George.... N half 20	1		Owner	5
171	J Blatchford Richard.... 25	2		Owner	5
170	J Blatchford William.... 25	2		Tenant	5
176	J Blatchford John..... E $\frac{1}{2}$ 29 & 30	2		Tenant	5
134	Bonthron James..... Part 35	1		Owner	8
635	J Bowerman Ichabod.... 27	N E B		Owner	7
303	Bruce Thomas..... E part 31	5		occu'nt	7
227	Buchanan Alexander.... 33	3		Owner	8
228	Buchanan Andrew.... 33	3		F Son	8
137	J Blachford John..... 21	1		occu'nt	5
138	Blatchford George.... N half 20	1		F Son	5
351	Cann Thomas..... 24	6		occu'nt	2
352	Cann Charles..... 26	6		occu'nt	2
348	Cameron John P..... Part 23	6		Owner	7
350	Cann Robert..... E $\frac{1}{2}$ 24 25 26 & S $\frac{1}{2}$ 27	6		Owner	7
353	Cann John..... E half 25	6		F Son	7
121	J Case George F..... 30 & S $\frac{1}{2}$ 32	1		Owner	8
122	Case Peter..... 30 & S $\frac{1}{2}$ 32	1		Owner	8
123	J Case Thomas M..... 31	1		Tenant	8
124	Case Joseph..... 31	1		Owner	8
355	J Cole Alfred..... 28	6		Owner	7
356	Cole John H..... 28	6		F Son	7
298	J Cudmore Thomas..... 29 & 30	5		Owner	7
299	Cudmore Samuel..... 29 & 30	5		F Son	7
218	J Dayman William..... 24	3		Owner	5
133	Doan Hadley..... Part 34	1		Owner	8
128	J Dougall Henry..... Part 23	1		Owner	8
129	J Dougall Andrew..... Part 23	1		Owner	8
233	J Dougall David..... 35	2		Owner	8
172	J Down John..... 27	2		Owner	5
34	J Down Thomas..... Part 6	N T R		Tenant	2
125	J Elder William..... Part 35	1		Owner	8
354	J Ellerington Thomas. Part 27	6		Owner	7
296	J Etherington Stephen. 27 & 28	5		Owner	7
297	Etherington James... 27 & 28	5		F Son	7
159	Frayne Robert..... Part 16 & S $\frac{1}{2}$ 17	2		Owner	2
158	J Frayne James..... Part 16 & S $\frac{1}{2}$ 17	2		Tenant	2
161	J Frayne John..... E $\frac{1}{2}$ 20	2		Owner	5
1	Gibson Robert..... 5	S T R		Owner	2
212	J Gibson Andrew..... 22 & part 21	2		Owner	2
628	Glenn John..... 30	6	(see div 4)	Owner	7
357	Greenwood Philip.... 29	3		Owner	7

List of Names added to the Printed List in Polling Sub-Division No. 1 on Revision by me

No. on Roll. 16 29 10 10 21 11 11 11 11 20 21 21 29 29 63 63 27 21 29 11 34 10 10 1 2 1 2 3 2 2 2 1 1 3 2 1 2 2 1 1 1 2 2 2 3 2 2

List of Names added to the Printed List in Polling Sub-Division No., on Revision by me at a Court holden on the day of 1885.

No.	NAME	LOT.	SURVEY.	P.O.
1
2
3
4
5
6
7
8
9
10
11
12
13
14
15
16
17
18
19
20
21
22
23
24
25
26
27
28
29
30
31
32
33
34
35
36
37
38
39
40
41
42
43
44
45
46
47
48
49
50

on Revision by me
List of Names added to the Printed List in Polling Sub-Division No.
Judge

No. on Roll.	Junior.....	NAME	No of lot or Part of lot	Concession or Street.	Own er. Tenant or occu nt	Post Office.
166	J	Harris John.....	S 1/2 23		Owner	5
291		Harris John.....	25		Owner	7
108	J	Horton Thomas.....	23		Owner	5
109	J	Horton George.....	23		Owner	5
216		Harvey Richard.....	20 S 1/2 23 & N 1/2 23	3 and 2	Owner	5
115		Hawkins George.....	18		Owner	5
119		Hawkins Thomas.....	29		Owner	5
116		Hawkins Francis.....	28		F Son	5
117		Hawkins John.....	28		F Son	5
118		Hawkins George Jr.....	28		F Son	5
209	J	Hodgson James.....	18 & 18 & 19	3 and 2	Owner	2
210		Hodgson Thomas.....	18		F Son	2
211		Hodgson James.....	18		F Son	2
292		Horney Henry.....	23 & S 1/2 24		Owner	2
294	J	Horney Charles H.....	N 1/2 24		Owner	2
632		Horton Nicholas.....	26	N E B	F Son	7
633		Horton Samuel.....	26	N E B	F Son	7
276	J	Horton William.....	Parts 31 & 32		Owner	8
212		Hodgson John.....	18		F Son	2
293		Horney John.....	23		F Son	2
113	J	Jeckell William.....	26		Owner	5
346	J	Johns Isaac.....	17		Tenant	2
165		Jory James.....	22 & E 1/2 21		occu'n	5
164	J	Jory Sunon.....	22 & E 1/2 21		Owner	5
174	J	Keddy Walter.....	28		Owner	8
222	J	Keddy Ralph.....	S half 28		Owner	8
172	J	Kernick Thomas.....	26		Owner	5
214	J	Kernick Daniel.....	19 & part 21		Owner	5
214		Kernick Witham.....	19		F Son	5
349	J	Kydd George.....	Part 23		Tenant	2
262	J	Kydd William.....	18 & S 1/2 17		Owner	2
263		Kydd Robert.....	18		Owner	2
277		Kydd John.....	Part 31 32		Tenant	7
177	J	Lowe George.....	31		Owner	8
182		Moir George.....	34		F Son	8
347	J	Madge Samuel.....	18		Owner	2
6		Madge Walter.....	10	X T R	Owner	2
5	J	Madge Paul.....	10	S T R	Tenant	2
220	J	Manning Solomon.....	26 & S 1/2 27		Owner	2
132		Marshall John P.....	Part 34		Owner	8
289		Martin Samuel.....	16		Owner	8
40		Miller David.....	8		Owner	NR
219		Mitchell Valentine.....	25		Owner	NR
281	J	Mitchell William.....	35		Owner	8
180		Moir Peter.....	33		Owner	8
181		Moir George.....	34		Owner	8
183		Moir William.....	34		F Son	8
221	J	Moir John.....	N 1/2 27		Owner	5
325	J	Moir John.....	30 = 31		Owner	2
269	J	Moir James sr.....	W 1/2 26 27 & 28		Owner	2
270		Moir George.....	28		T Son	2

List of Names added to the Printed List in Polling Sub-Division No. 885.

on Revision by me at a Court holden on the day of Judge

No.	NAME.	LOT.	SURVEY.	P.O.
1
2
3
4
5
6
7
8
9
10
11
12
13
14
15
16
17
18
19
20
21
22
23
24
25
26
27
28
29
30
31
32
33
34
35
36
37
38
39
40
41
42
43
44
45
46
47
48
49
50

on Revision by me
 List of Names added to the Printed List in Polling Sub-Division No. 111
 Judge

No. on Roll.	Jurors	NAME	No of lot or Part of lot	Concession or Street.	Own er, Ten ant or occu'nt	Post Office.
272		Moir Robert.....	29	4	Owner	8
273	J	Moir Daniel.....	29	4	F Son	8
9		Monteith George sr...9 (see div 4)		S T R	Owner	2
10		Monteith George jr...9		S T R	F Son	2
41	J	Monteith Charles.....	9	N T R	Owner	2
42		Monteith William.....	9	N T R	F Son	2
279		Morrison Robert.....	33	4	Owner	8
280		Morrison Andrew.....	33	4	F Son	8
271		Moir Peter.....	28	4	F Son	3
162	J	McCord Robert.....	Part 20 & 21	2	Owner	5
2	J	McDonald Alexander.....	6	N T R	Owner	2
45		McDonald Robert.....	N 1/2 23	6	(see div 4) Owner	2
39	J	McDougall Peter.....	8	N T R	Tenant	2
274		McQueen Peter.....	30	4	Owner	8
630	J	McQueen John.....	E part 31 & 32	4	Owner	7
114		McTaggart Samue. J.....	27	1	Owner	5
139		McTaggart Leonard.....	Part 21	1	Owner	N
641	J	McTaggart Martin.....	30	N E B	Owner	8
275		McQueen Peter.....	30	4	F Son	8
168	J	Oke Thomas.....	24	2	Owner	5
169	J	Oke Walter.....	24	2	Owner	5
217	J	Oke Wilham.....	N half 23	3	Owner	5
261		Perkin Charles.....	16 & part 16	4 & 6	Owner	R
260	J	Perkin Charles H.....	16 & part 16	4 & 6	Tenant	2
290	J	Perkin Henry.....	17 & part 16	5 & 6	Owner	2
291		Perkin William R.....	17	5	F Son	2
130		Rodgers Matthew.....	Part 33	1	Owner	8
37	J	Russell Thomas.....	7	N T R	occu'nt	2
38		Russell James.....	7	S T R	Owner	2
636	J	Ryckman John.....	28	N E B	Owner	8
637		Ryckman John.....	28	N E B	F Son	8
639		Ryckman Fletcher.....	28	N E B	F Son	8
638		Ryckman Whitfield G.....	28	N E B	F Son	8
640		Ryckman Philip.....	29	N E B	Owner	8
229	J	Stewart Robert.....	34	3	Owner	8
631		Stewart James.....	27	N E B	Owner	7
223		Strang John.....	29	3	Owner	8
224		Strang John.....	20	3	F Son	8
226	J	Swan Thomas.....	32	3	Owner	8
179		Trick John.....	32	2	Owner	5
3	J	Tyndall Anthony.....	8	S T R	Tenant	5
111		Walper Conrad.....	24	1	F Son	5
112		Walper Levi L.....	24	1	F Son	5
110	J	Walper Abel.....	24 & 25	1	Owner	5
157		Westcott James.....	Part 16	2	(see div 1) Owner	
160		Westcott Henry.....	N 1/2 27	2	Owner	2
205	J	Westcott William.....	16	3	Owner	2
278	J	Westlake William.....	Part 32	4	Owner	8

List of Names added to the Printed List in Polling Sub-Division No.
 on Revision by me _____ Judge
 at a Court holden on the _____ day of _____ 1885.

No.	NAME.	LOT.	SURVEY.	P.O.
1
2
3
4
5
6
7
8
9
10
11
12
13
14
15
16
17
18
19
20
21
22
23
24
25
26
27
28
29
30
31
32
33
34
35
36
37
38
39
40
41
42
43
44
45
46
47
48
49
50

No. on Roll.	Jurat	NAME.	No. of Lot or Part of Lot.	Concession or Street.	Owner, Tenant or occu'nt	Post Office
125	J	White William.....	N half 32	1	Owner	8
345		Whitlock Isaac.....	17	6	Owner	5
267		Wilson Robert.....	25	4	F Son	5
230		Wood William.....	35 & 34	3 and 4	Owner	8
231		Wood John.....	35	3	F Son	8
232		Wood James.....	35	3	F Son	8
175		Wood James.....	W 1/2 29 & 30	2	Owner	8
126	J	Workman James.....	Part 33	1	Owner	8

PART TWO.—List of Persons entitled to vote at Municipal Elections only.

4		Armstrong Matilda...	8	STR	Owner	2
301		Bell Marion.....	Part 31	5	Owner	7
302		Bell Elizabeth.....	Part 31	5	Owner	7
120		Case Maria.....	30 & S 1/2 32	2	Owner	8
127		Dougall Catherine....	Part 33	1	Owner	8
634		Horton Ann.....	26	N E B	Owner	7
167		Oke Mary.....	24	2	Owner	2
266		Wilson Elizabeth.....	25	4	Owner	2
268		Ursile Wilson.....	25	4	Owner	2

**List of Voters for the Township of Usborne.
1885.**

Polling Sub-Division No. 2.

Comprising all the Lots south of the line between Lots 12 and 13 in Concessions 8, 9, 10, 11, 12, 13 and 14; Lots 11, 12, 13 and 14, S. W. Boundary; Lots 3 to 22 inclusive, S. E. Boundary; Lots A, B, C, D & E, Concession 7.

PART I.—List of Persons entitled to vote at both Municipal Elections and Elections to the Legislative Assembly.

678	J	Abrey John W.....	Part 13	S E B	Owner	9
502		Annan David.....	12	9	Owner	NR
529		Ballantine James....	Part 11	10	occu'nt	10
432	J	Batten John.....	N 1/2 4 & part 5	8	Owner	10
539	J	Beavers Benjamin....	4 & part 3	11	Owner	9
540		Beavers John.....	4	11	F Son	9
437	J	Berryhill Albert Q....	S 1/2 6	3	occu'nt	10
473	J	Brock Samuel.....	E	9	Owner	11
476	J	Brock John sr.....	B	9	Owner	10
477		Brock William.....	B	9	F Son	10
478		Brock William sr.....	Part A & S 1/2 2	9 & 8	Owner	10
479		Brock William jr.....	Part A	9	F Son	10
442	J	Brown Heny.....	Parts 10 & 11	8 and 9	occu'nt	10
659	J	Brown Samuel.....	Part 9	S E B	Owner	6
537	J	Brock John.....	2 & 16	11 and S E B	Tenant	9
521	J	Bugg Thomas.....	4 & 5	10	Tenant	9
480		Brock Samuel.....	B	8	F Son	9

List of Names added to the Printed List in Polling Sub-Division No. 2 on Revision by me Judge

List of Names added to the Printed List in Polling Sub-Division No., on Revision by me at a Court holden on the _____ day of _____ 1885. Judge _____

No.	NAME.	LOT	SURVEY.	P.O.
1	[Faint Name]	[Faint Lot]	[Faint Survey]	[Faint P.O.]
2	[Faint Name]	[Faint Lot]	[Faint Survey]	[Faint P.O.]
3	[Faint Name]	[Faint Lot]	[Faint Survey]	[Faint P.O.]
4	[Faint Name]	[Faint Lot]	[Faint Survey]	[Faint P.O.]
5	[Faint Name]	[Faint Lot]	[Faint Survey]	[Faint P.O.]
6	[Faint Name]	[Faint Lot]	[Faint Survey]	[Faint P.O.]
7	[Faint Name]	[Faint Lot]	[Faint Survey]	[Faint P.O.]
8	[Faint Name]	[Faint Lot]	[Faint Survey]	[Faint P.O.]
9	[Faint Name]	[Faint Lot]	[Faint Survey]	[Faint P.O.]
10	[Faint Name]	[Faint Lot]	[Faint Survey]	[Faint P.O.]

No. on Roll	NAME.	No. of Lot or Part of Lot.	Concession or Street.	Owner, Tenant, or occupant	Post Office
523	J Cann Richard.....	N ½ 6	10	occupant	10
513	Cann John.....	7	11	Owner	10
544	Cann Thomas.....	7	11	F Son	10
545	Cann Charles.....	7	11	F Son	10
359	Casey Thomas.....	S ½ E	7	Owner	NR
362	Casey Thomas.....	D	7	Owner	NR
363	J Chewings William.....	A & C	7	Tenant	3
440	J Clements Isaac.....	N ½ 7	8	Owner	10
497	J Cook Thomas.....	Part N ½ 10 & W ½ 119 & 8	8	Owner	10
683	J Cook William.....	15	SEB	Tenant	9
669	J Copeland John.....	Part 12	SEB	Owner	9
670	J Copeland Robert.....	Part 12	SEB	F Son	9
365	Cornish John.....	B	7 (see div. 1)	Owner	3
366	Cornish Francis.....	B	7	F Son	3
367	Cornish Samuel.....	B	7	F Son	3
486	Cornish William.....	3 & part 4	9	Owner	10
671	Copeland John.....	Part 12	SEB	F Son	10
487	J Cornish Frank.....	Part 4	9	Owner	10
519	J Cornish William.....	S ½ 3	10	Owner	9
532	Creery Robert sr.....	12	10 (see div 4)	Owner	10
533	Creery Edward A.....	12	10	F Son	10
531	J Creery William.....	11	10	Owner	10
546	J Creery Robert jr.....	8 & ½ 9	11	Owner	10
494	J Delbridge William.....	S ½ 8 & S ½ 9	8 & 9	Owner	10
441	J Delbridge Richard.....	N ½ 8 E ½ 9 & S ½ 7	8 & 9	Owner	10
493	J Delbridge John.....	8 & N ½ 7	9	Owner	10
680	J Dodd William.....	4	SEB	Tenant	9
654	Doupe Julius.....	Part 8	SEB	Owner	6
655	Doupe Adam.....	Part 8	SEB	Owner	6
658	Dulmage Daniel W.....	Part 9	SEB	Owner	6
679	J Edwards Robert.....	Part 13	SEB	Owner	9
676	J Elliott Thomas.....	Part 13	SEB	Owner	9
542	J Fletcher Robert.....	W ½ 6	11	Owner	10
552	Fletcher Michael.....	12	11	Owner	NR
553	Fletcher John.....	12	11	F Son	10
674	J Ford Samuel.....	Parts 12 & 13	SEB	Owner	9
541	Fuller Chauncey.....	5 & S ½ 6	11 & 10	Owner	9
415	Godbolt John.....	Part 10	8	Tenant	10
449	J Godbolt Frederick.....	Part 11	8	Owner	10
549	Godbolt George sr.....	10	11	Owner	10
555	Godbolt Charles.....	10	11	F Son	10
570	J Gourley John.....	S half 12	12	Owner	6
586	J Harrah George.....	11	13	Owner	6
587	Harrah Thomas.....	11	13	F Son	6
588	Harrah Fergus.....	11	13	F Son	6
655	J Hanna John.....	10	SEB	Owner	9
656	J Hanna William.....	10	SEB	Owner	9
551	J Hazlewood Thomas.....	11	11	Owner	10
565	J Hazlewood William.....	8	12	Owner	6
657	J Hazlewood John.....	Part 9	SEB	Owner	6

List of Names added to the Printed List in Polling Sub-Division No.
 on Revision by me
 Judge

List of Names added to the Printed List in Polling Sub-Division No....., on Revision by me _____ Judge _____ at a Court holden on the _____ day of _____ 1885.

No.	NAME.	LOT.	SURVEY.	P.O.
1
2
3
4
5
6
7
8
9
10
11
12
13
14
15
16
17
18
19
20
21
22
23
24
25
26
27
28
29
30
31
32
33
34
35
36
37
38
39
40
41
42
43
44
45
46
47
48
49
50
51
52
53
54
55
56
57
58
59
60
61
62
63
64
65
66
67
68
69
70
71
72
73
74
75
76
77
78
79
80
81
82
83
84
85
86
87
88
89
90
91
92
93
94
95
96
97
98
99
100

No. on Roll	Jurors	NAME.	No of Lot or Part of Lot.	Concession or Street.	Owner, Tenant, or occu'nt	Post Office.
438	J	Hern Henry	N ½ 6	8	Owner	10
439	J	Hern Philip	S ½ 7	8	Owner	10
481	J	Hern Thomas sr.	1 & N ½ 2	9 and 8	Owner	10
482		Hern Thomas	1	9	F son	10
482		Hern John	1	9	F son	10
495	J	Heywood George	N ½ 9, S ½ 10 & Pt 10	9 and 8	Owner	10
434	J	Hogg Samuel	Part 5	8	Owner	10
436	J	Hogg George	Part 5	8	Owner	10
435	J	Hogg Herbert	Part 5	8	Owner	10
427	J	Horn Samuel R.	Part A	8	Owner	10
514	J	Horn Samuel	A	10	Tenant	9
448		Hull Ishmae	Part 11	8	Owner	10
496		Heywood Wesley	N ½ 9	9	F son	10
589		Irvine John	N ½ 12	12 (see div 4)	Owner	6
590		Irvine John	N ½ 12	12	F son	6
360	J	Jones John	N half E	7	Owner	11
364		Jones Richard	A and C	7	Owner	NR
691		Jacques Solomon	21	S E B	Owner	11
704		Kehoe Philip	12	S W B	Owner	11
705		Kehoe Patrick	13	S W B	F son	11
720		Kensela Thos.	Part 12	S W B	Tenant	11
719		Kensela James	Part 12	S W B	Owner	11
581		Kirk John	8	13	Owner	6
582		Kirk David	8	13	F son	6
583		Kirk Robert	8	13	F son	6
650		Kirk Lewis	Part 8	S E B	Owner	6
652		Kirk William	Part 8	S E B	Owner	6
660		Kirk Robert	Part 9	S E B	Owner	6
667		Kirk David	11 & part 8	S E B	Owner	6
668		Kirk James	11	S E B	Owner	6
489	J	Kyle James	5	9	Owner	10
651		Kirk Joseph	Part 8	S E B	F son	6
673	J	Lankin John	Part 12	S E B	Owner	9
585		Mahon David	N half 10	13	Owner	6
672		Manwaring John	Part 12	S E B	Owner	9
702		Mara John	Part 12	S E B	Owner	11
703		Mara Daniel	Part 12	S E B	F son	11
567	J	Marshall William H.	N half 9 & S half 10	12 and 13	Tenant	6
584		Marshall John	9	13	F son	6
520	J	Martin John	N half 3	10	Owner	9
452		Miller David	Part 11	8	Owner	10
659		Miller Alfred	Part 9	S E B	Owner	6
361	J	Mills David	D	7	Tenant	3
707	J	Morley Joseph	Part 14	S W B	Tenant	11
706	J	Morley Francis	Part 14	S W B	Tenant	11
708		Morley Benjamin	Part 14	S W B	Owner	11
443	J	Marchal James	Part 11	9	Tenant	10
692	J	McGree Dennis	22	S E B	Owner	11
647		McGregor John sr.	7 and part 5	S E B	Owner	6
648		McGregor John jr.	7	S E B	F son	6

on Revision by me
 List of Names added to the Printed List in Polling Sub-Division No.
 Judge

No. on Roll.	Jurat	NAME.	No. of Lot or Part of Lot.	Concession or Street.	Owner, Tenant or occu'nt	Post (Mees)
535		Nagle Thomas.....	A	10		
538		Nagle John.....	2 & 16	11 & SE B	Owner	NR
684		Nagle James.....	15	SE B	Owner	NR
685	J	Nagle James.....	17	SE B	Owner	NR
677		Nixon Hugh.....	Part 13	SE B	Owner	9
431	J	Parkinson David.....	3	8	Owner	10
424	J	Peart Samuel.....	D	8	Tenant	10
425	J	Peart Joseph.....	C	8	Owner	10
426	J	Peart John.....	C	8	F son	10
422	J	Pearson Albert.....	F	8	Owner	10
423	J	Pearson Walter.....	E	8	Owner	10
528	J	Peeler John.....	10	8	Tenant	10
484		Penwarden Thomas.....	2	10	Owner	10
485		Penwarden Wm. H.....	2	9	F son	10
453		Powell George.....	Part 11	8	Owner	10
675		Prouse John.....	Part 13	SE B	Owner	9
501	J	Robinson Robert.....	Parts 10 & 11	8	Owner	10
500	J	Robinson William.....	12	9	Tenant	10
526	J	Routley Samuel.....	N 1/4 7	10	Owner	10
527	J	Routley Matthew.....	8	10	Owner	10
686	J	Routley William.....	18	SE B	Owner	9
687		Routley James.....	18	SE B	F son	9
490		Rortchiff James.....	6	9	Owner	10
688		Routley Emanuel.....	18	SE B	F son	9
421	J	Sadler James.....	Part 13	8	Owner	11
564	J	Sample John.....	6	12	Owner	6
569		Sample Samuel.....	7	12	Owner	6
358	J	Stattor Thomas.....	10	7	Tenant	3
538		Sample Samuel.....	S 1/4 E	12	F son	6
682	J	Shier George.....	10	SE B	Tenant	9
597	J	Shier Samuel A.....	11	14	Owner	6
598		Shier Adam.....	12	14	Owner	6
599		Shier Albert E.....	12	14	F son	6
681	J	Shier Jonathan.....	Part 13	SE B	Owner	9
518		Skinner Samuel.....	Part 2	10	Owner	9
662		Somerville Thomas.....	Part 9	SE B	Owner	6
663		Somerville John.....	Part 9	SE B	Owner	6
716	J	Sparling John B.....	Part 9	SE B	Owner	6
689	J	Squier Thomas.....	20	SE B	Tenant	11
690	J	Squier Henry.....	20	SE B	Owner	11
450		Steamon John.....	Part 11	8	Tenant	10
474	J	Taylor William.....	D	9	Owner	10
475	J	Taylor Robert.....	C	9	Owner	10
488	J	Taylor William.....	N 1/4 4	9	Owner	10
428	J	Fowl John.....	1 & 2 1/4 4	9	Owner	10
429		Fowl William H.....	1	9	F son	10
431		Fowl Richard A.....	1	9	F son	10
649	J	Tuffis Thomas.....	6	SE B	Owner	6
656	J	Tuffis James C.....	Part 8	SE B	Owner	6
498	J	Turnbull Andrew.....	Part 11	9	Owner	10
499		Turnbull William.....	Part 11	9	Owner	10

List of Names added to the Printed List in Polling Sub-Division No.
 on Revision by me
 at a Court holden on the
 Judge

No. on Roll	Jurors
396	
447	
517	
516	
524	
530	
566	
721	
646	
446	
547	
548	
525	
PART	
513	
653	
433	
664	
4.1	
444	
494	
522	
List	
Compr	
lots no	
and 14	
to x on	
PART	
No. on Roll.	Jurors
625	
43	
411	
612	
613	
412	

List of Names added to the Printed List in Polling Sub-Division No.
 on Revision by me _____ Judge _____
 at a Court holden on the _____ day of _____ 1885.

No.	NAME	LOT.	SURVEY.	P.O.
1	W. J.
2
3
4
5
6
7
8
9
10
11
12
13
14
15
16
17
18
19
20
21
22
23
24
25
26
27
28
29
30
31
32
33
34
35
36
37
38
39
40
41
42
43
44
45
46
47
48
49
50
51
52
53
54
55
56
57
58
59
60
61
62
63
64
65
66
67
68
69
70
71
72
73
74
75
76
77
78
79
80
81
82
83
84
85
86
87
88
89
90
91
92
93
94
95
96
97
98
99
100

No. on Roll	Jurors	NAME.	No of Lot or Part of Lot.	Concession or Street.	Owner, Tenant, or occu'nt	Post Office.
396		Turnbull George.....	W 1/2 9 & 10	8	Owner	
447	J	Upshall George.....	12 & part 11	8	Owner	10
517		Walker Louis.....	Part 2	10	Owner	9
516	J	Walker William.....	Parts 2 & 3	11 & 10	Owner	9
524	J	Washburn Charles.....	S 1/2 7 & E 1/2 6	10 and 11	Owner	10
530	J	Washburn Robert.....	11	10	Tenant	10
566		Webb William.....	S 1/2 9	12	Owner	6
721		Whelihan John.....	11	S E B	Owner	11
646	J	Wiseman William.....	3 & 4	S E B	Owner	6
446	J	Wood Robert.....	W 1/2 9 & 10	8	Tenant	10
547		Wynn William.....	N 1/2 9	11	Owner	10
548	J	Wynn David.....	N half 9	11	occu'nt	10
525		Washburn Charles.....	S half 7	10	F Son	10

PART TWO.—List of Persons entitled to vote at Municipal Elections only.

513		Avery Mary Ann.....	B	10	Owner	9
653		Davis Mary.....	Part 8	S E B	Owner	6
433		Hogg Isabella.....	Part 5	8	Owner	10
664		Hannah Sarah.....	10	S E B	Owner	6
4.1		Penwarden Lucy.....	Part 11	8	Owner	10
444		Clark Mary A.....	Part 10	8	Owner	10
494		Delbridge Elizabeth.....	Part 8	8	Owner	10
522		Reeve Hannah.....	4 and 5	10	Owner	NR

List of Voters for the Township of Usborne.
1885.

Polling Sub-Division No. 4,

Comprising all the Lots north of the line between Lots 15 and 16, con. 7; all the Lots north of the Side Line between Lots 12 and 13 in concessions 8, 9, 10, 11, 12, 13 and 14, Lots 14 to 18, inclusive in 15th con.; Lots 1 and 28, E. Boundary; all the lots on the Thames Road east of Con. Road between Lots 10 and 11; Lots 11 to 23 inclusive N. E. B.

PART I.—List of Persons entitled to vote at both Municipal Elections and Elections to the Legislative Assembly.

No. on Roll.	Jurors	NAME	No of lot or Part of lot	Concession or Street.	Owner, Tenant or occu'nt	Post Office.
625		J. Alexander Robert...	20	N E B	Owner	7
43		Alison John.....	Part 28 (see div 2)	7	Owner	4
411		J Anderson Henry.....	24 & W 1/2 25	7	Owner	7
612		Ashton Francis.....	11	N E B	Owner	4
613		J Ashton Joshua.....	Part 12	N E B	Tenant	4
412		J Anderson James.....	24	7	Owner	7

List of Names added to the Printed List in Polling Sub-Division No. 4.

No. on Roll.	Jurat	NAME.	No. of Lot or Part of Lot.	Concession or Street.	Owner, Tenant, or occu'nt	Post Office
24		Ballentyne James.....	23 N 1/2 18	STR & 12	Owner	4
31	J	Beer John S.....	Part 27	STR	occu'nt	6
624	J	Bolton Abraham.....	21	NEB	Owner	7
52	J	Borland Hiram.....	14	NTR	Owner	4
59	J	Bray John.....	17	11	Tenant	4
580	J	Bray William.....	18	10	Tenant	4
614	J	Brimcombe Thomas.....	Part 12	NEB	Owner	4
15	J	Cameron Thomas.....	17	STR	Owner	4
16		Cameron John.....	18	STR	Owner	4
465		Campbell John.....	17	9	Owner	NR
13	J	Campbell Andrew.....	E 1/2 15 & W 1/2 16	STR	Owner	4
55	J	Campbell Simon.....	16 & W 1/2 17	NTR	Owner	4
350		Cann Robert.....	26 (see div 2)	7	Owner	
58	J	Carlisle James.....	Part 28	NTR	Owner	4
556	J	Clark Thomas.....	14	11	Owner	10
507	J	Clark William.....	N 1/2 15	9	Owner	10
506		Clark Sidney.....	N 1/2 15	9	F Son	10
534	J	Clark James.....	14	10	Owner	10
503	J	Clark William.....	13	9	Owner	10
197		Coates Thomas.....	14 (see div 1)	8	Owner	
596		Cornish Edward.....	Part 17 & N 1/2 18	13	Owner	4
51	J	Cottel John.....	13	NTR	Owner	4
438	J	Coward Robert.....	16 & N 1/2 13	8	Owner	10
459		Coward Daniel.....	16	8	F Son	10
51		Cottel David.....	13	NTR	F Son	4
461		Coward Thomas.....	16	8	F Son	10
460		Coward George.....	16	8	F Son	10
505	J	Coward William.....	N 1/2 14 & 1/2 15	9	Tenant	10
532		Creery Robert.....	13 (see div 3)	10	Owner	
533		Creery Edward A.....	13	10	F Son	10
643	J	Dawson Robert.....	2	SEB	Owner	6
644	J	Dawson Archibald.....	2	SEB	Owner	6
645	J	Dawson Donald.....	2	SEB	Owner	6
415		Dinnin Joseph.....	Part 25	7	Owner	7
418	J	Dinnin William.....	Part 28	7	Owner	7
602	J	Doupe Henry.....	14	14	Owner	6
601		Doupe mos.....	14	14	Tenant	6
603	J	Doupe Robert.....	15	14	Owner	6
576	J	Duncan Alexander jr.....	16 & 17	12	Owner	4
577		Duncan John.....	17	12	F Son	4
579		Duncan Alexander sr.....	Part 17	12	Owner	4
580	J	Duncan John.....	18 & 1 1/2 18	12 & 11	Owner	4
578		Duncan David.....	16	12	F Son	4
470	J	Earl William.....	Part 25 & E 1/2 26	7 & 8	Owner	4
336	J	Fletcher William.....	17	10	Tenant	4
557	J	Fletcher Michael.....	15	11	Owner	4
504	J	Francis Henry jr.....	S half 14	9	Owner	10
558	J	Francis Henry.....	16	11	Tenant	4
573		Francis Henry.....	14 & part 15	12	Owner	6
574		Francis William.....	Part 15	12	F Son	6

No. on Roll: 41, 41, 13, 60, 72, 6, 6, 60, 60, 60, 60, 62, 62, 62, 6, 56, 2, 2, 46, 46, 56, 56, 1, 50, 50, 51, 46, 51, 51, 57, 58, 45, 57, 59, 4, 5, 62, 4, 5, 4, 6, 5

List of Names added to the Printed List in Polling Sub-Division No....., on Revision by me: _____ Judge _____ at a Court holden on the _____ day of _____ 1885.

No.	NAME.	LOT.	SURVEY.	P.O.
1
2
3
4
5
6
7
8
9
10
11
12
13
14
15
16
17
18
19
20
21
22
23
24
25
26
27
28
29
30
31
32
33
34
35
36
37
38
39
40
41
42
43
44
45
46
47
48
49
50
51
52
53
54
55
56
57
58
59
60
61
62
63
64
65
66
67
68
69
70
71
72
73
74
75
76
77
78
79
80
81
82
83
84
85
86
87
88
89
90
91
92
93
94
95
96
97
98
99
100

No. on Roll	Jurors	NAME.	No. of Lot or Part of Lot.	Concession or Street.	Owner, Tenant or occu'nt	Post Office
23		Francis James.....	22	S T R	Owner	4
29		Fraser Alexander sr. Part 27		S T R	Owner	4
30		Fraser Alexander jr. Part 27		S T R	F Son	4
416		Fyfe John.....	27	7	Owner	7
417	J	Fyfe James.....	27	7	occu'nt	7
18	J	Gardiner Robert sr. Part 19		N & S T R	Owner	4
66	J	Gardiner William.....	Part 19	N & S T R	Owner	4
722		Gardiner James jr. Part 20		N T R	Tenant	4
67	J	Gardiner James sr. Part 20		N & S T R	Owner	4
68	J	Gardiner Robert jr. Part 20 & 21		S & N T R	Owner	4
606		Gilfillan William.....	18	14	Owner	6
600	J	Gilfillan John.....	13	14	Owner	6
607		Gilfillan William.....	18	14	F Son	6
605	J	Gilmour James.....	17	14	Owner	6
627		Glenn John sr.	23 (see div. 2)	N E B	Owner	7
628		Glenn John jr.	23	N E B	F Son	7
629		Glenn James.....	23	N E B	F Son	7
65	J	Hay Duncan.....	Part 19	N T R	Owner	4
561		Hackney William.....	17	11	Owner	4
27	J	Hackney James.....	25	S T R	Owner	4
28		Hackney David.....	25	S T R	F Son	4
468		Hunkin Henry.....	23	8	F Son	4
469		Hunkin Thomas.....	23	8	F Son	4
562	J	Harris James sr.	N $\frac{1}{2}$ 18	11	Owner	NR
563		Harris James jr.	N $\frac{1}{2}$ 18	11	Owner	4
19		Hewitt Ephraim.....	Part 19	S T R	Owner	4
508	J	Hodgert Archibald.....	18 & W $\frac{1}{2}$ 15	9 and S T R	Owner	4
509		Hodgert Andrew.....	18	9	F Son	4
510		Hodgert Archibald.....	16	10	F Son	4
467	J	Hunkin John.....	23	8	Owner	4
511	J	Hunkin Andrew.....	S h of 23	9	Owner	4
512	J	Hunkin Alfred.....	N $\frac{1}{2}$ 23	9	Owner	4
20		Hewitt John.....	Part 19	S T R	Owner	4
572		Irvine Gerard.....	13	12	Owner	NR
589	J	Irvine John.....	13	13 (see div 3)	Owner	6
457		Isaac Samuel.....	N half 15	8	Owner	NR
571		Irvine Robert.....	13	12	occu'nt	6
590		Irvine John.....	13	13	F son	
11	J	Kay Thomas M.....	21	S T R	Owner	4
57	J	Kay John.....	Part 18	N T R	Owner	4
626	J	Kerslake George.....	22	N E B	Tenant	7
456	J	Madge Philip F W.....	E half 15	8	Owner	10
555		Makins Mark.....	13	11	Owner	4
471		Moir Thomas.....	24	8	Owner	NR
9		Monteith George.....	W $\frac{1}{2}$ 12	S T R (see div. 2)	Owner	
8	J	Monteith James.....	W $\frac{1}{2}$ 12	S T R	Owner	4
11	J	Monteith Robert.....	13 & E $\frac{1}{2}$ 12	S T R	Owner	4
642	J	Munn Peter.....	1	S E B	Owner	4
575		McCluckin William. Part 15		12	occu'nt	4

No. on Roll:	J
	J
	J
22	J
535	J
591	J
593	J
594	J
715	J
17	J
45	J
46	J
47	J
25	J
26	J
7	J
60	J
595	J
409	J
12	J
49	J
48	J
554	J
61	J
14	J
472	J
466	J
615	J
609	J
610	J
611	J
631	J
608	J
660	J
420	J
59	J
592	J
616	J
617	J
618	J
619	J
604	J
623	J
622	J
54	J
53	J
56	J
620	J
621	J
406	J
407	J
462	J

List of Names added to the Printed List in Polling Sub-Division No., on Revision by me at a Court holden on the day of Judge 1885.

No.	NAME.	LOT.	SURVEY.	P.O.
1				
2				
3				
4				
5				
6				
7				
8				
9				
10				
11				
12				
13				
14				
15				
16				
17				
18				
19				
20				
21				
22				
23				
24				
25				
26				
27				
28				
29				
30				
31				
32				
33				
34				
35				
36				
37				
38				
39				
40				
41				
42				
43				
44				
45				
46				
47				
48				
49				
50				
51				
52				
53				
54				
55				
56				
57				
58				
59				
60				
61				
62				
63				
64				
65				
66				
67				
68				
69				
70				
71				
72				
73				
74				
75				
76				
77				
78				
79				
80				
81				
82				
83				
84				
85				
86				
87				
88				
89				
90				
91				
92				
93				
94				
95				
96				
97				
98				
99				
100				

No. on Roll.	NAME.	No. of Lot or Part of Lot.	Concession or Street.	Owner, Tenant or occu'nt	Post Office
22	J McClocklin Thomas.....22		STR	Tenant	4
535	J McCullagh James.....15	10		Owner	4
591	J McCurdy Archibald jr 15	13		occu'nt	4
593	McCurdy Archibald.....16 & part 17	13		Owner	4
594	McCurdy Thomas.....16	13		F Son	4
715	McCurdy Samuel.....26	STR		Owner	NR
17	McDermid Malcolm Part 19	STR		Owner	4
45	McDonald Robert.....11	NTR		Owner	2
46	McDonald John.....11	NTR		F Son	2
47	McDonald Robert.....11	NTR		F Son	2
25	McGill Richard.....24	STR		Owner	4
26	McGill Warren.....24	STR		F Son	4
7	J McInnis Donald.....Part 11	STR		Owner	4
60	J McNicol David.....Part 19	NTR		Owner	4
595	McCurdy James.....16	13		F Son	4
409	J Passmore Thomas.....23	7		Tenant	7
12	J Passmore Henry.....14	STR		Owner	4
49	Passmore William.....12	NTR		Owner	NR
48	Passmore Samuel.....12	NTR		Tenant	4
554	J Pinyon Frederick.....13	11		Tenant	4
61	J Polson John.....Part 10	NTR		Owner	4
14	J Pringle Robert.....E 1/2 16	STR		Owner	4
472	J Pybus William.....22	8		Owner	7
466	J Remmer Richard.....N 1/2 18	8		Owner	10
615	J Robertson Archibald Part 12	NEB		Owner	4
609	J Rutherford James.....17 & 18	15		Owner	6
610	Rutherford George.....17 & 18	15		F son	6
611	Rutherford John.....17 & 18	15		F Son	6
631	Stewart James.....25	NEB		Owner	7
608	J Shier Nicholas.....14 & 15	15		Owner	6
660	Shier Josiah.....14 & 15	15		F Son	6
420	J Stacey George.....Part 28	7		Owner	7
59	J Stacey Thomas.....Part 19	NTR		Owner	4
592	J Stinson John F.....14	13		Owner	6
616	J Stewart William.....13	NEB		Owner	4
617	Stewart Andrew.....14 & 16	NEB		Owner	4
618	J Stewart John.....15	NEB		Owner	4
619	Stewart James.....16	NEB		F Son	4
604	J Switzer Christopher.....16	14 & 15		Owner	6
623	Thomson William.....19	NEB		occu'nt	
622	J Thomson James.....19	NEB		Owner	4
54	Turnbull David.....Part 15	NTR		Owner	4
53	J Turnbull Alexander.....Part 15	NTR		Tenant	4
56	J Tucker John.....E 1/2 17	NTR		Owner	4
620	J Vance Joseph.....17	NEB		Owner	4
621	J Vance William.....18	NEB		Owner	4
406	Werry Thomas sr.....16 & 17	7		Owner	3
407	J Werry Thomas jr.....16 & 17	7		occu'nt	3
462	Whitlock Silas.....17	8 & 9		Tenant	10

List of Names added to the Printed List in Polling Sub-Division No.

No. on Roll.	Jurors.....	NAME.	No of Lot or Part of Lot.	Concession or Street.	Owner, Tenant, or occu'nt	Post Office.
464	J	Whitlock John B.....	17	8 & 9	Tenant	10
408	J	Williams Eleazar.....	18	7	Owner	3
455	J	Wright Henry.....	S ½ 13	8	Owner	10
454	J	Wisdom Jabey.....	S ½ 13	8	Tenant	13
PART TWO.—List of Persons entitled to vote at Municipal Elections only.						
413		Anderson Maggie.....	24	7	Owner	7
410		Anderson Helen.....	24 & W ½ 25	7	Owner	7
414		Anderson Annie.....	24	7	Owner	7
62		Gardiner Barbara.....	Part 19	N T R	Owner	4
463		Cottel Ann.....	17	8	Owner	
63		Brown David.....	Part 19	N T R	Tenant	4
419		Dinnin Mary A.....	Part 28	7	Owner	7

I, NICHOLAS J. CLARKE, Clerk of the Municipality of Usborne, in the County of Huron, do hereby certify that parts One and Three of the within list constitute a correct list for the year 1885, of all persons appearing by the last revised Assessment Roll of the said Municipality to be entitled to vote at elections for members of the Legislative Assembly, and that parts One and Two constitute a correct list for said year of all persons appearing by the Roll to be entitled to vote at Municipal Elections in said Municipality.

And I hereby call upon all electors to examine the said list, and if any omissions or other errors are perceived therein, to take immediate proceedings to have the said errors corrected according to law.

NICHOLAS J. CLARK,
Clerk.

Dated this 25th day of July, A. D. 1885.

I, NICHOLAS J. CLARK, Clerk of the Municipality of Usborne, in the County of Huron, do certify that the letter J is prefixed to all the names in said Voters' List, who are qualified, according to Section 6 of the Juror's Act, to serve in the capacity of Jurors, and that the number so marked is 345.

N. J. CLARK, Clerk,

Post Office.

10
3
10
13

7
7
7
4

4
7

nty of
tute a
ment
of the
or said
ctions

ssions
e said

RK,
CLEAN.

nty of
s' List,
pacity

CLEAN,

