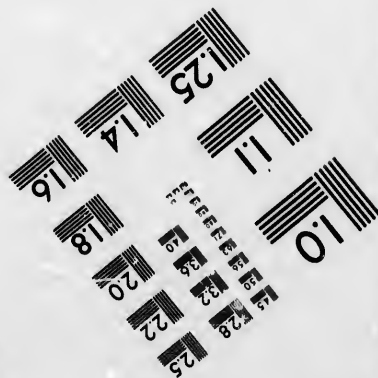




**IMAGE EVALUATION  
TEST TARGET (MT-3)**



**Photographic  
Sciences  
Corporation**

23 WEST MAIN STREET  
WEBSTER, N.Y. 14580  
(716) 872-4503

**CIHM/ICMH  
Microfiche  
Series.**

**CIHM/ICMH  
Collection de  
microfiches.**



**Canadian Institute for Historical Microreproductions / Institut canadien de microreproductions historiques**

**© 1986**

Technical and Bibliographic Notes/Notes techniques et bibliographiques

The Institute has attempted to obtain the best original copy available for filming. Features of this copy which may be bibliographically unique, which may alter any of the images in the reproduction, or which may significantly change the usual method of filming, are checked below.

L'Institut a microfilmé le meilleur exemplaire qu'il lui a été possible de se procurer. Les détails de cet exemplaire qui sont peut-être uniques du point de vue bibliographique, qui peuvent modifier une image reproduite, ou qui peuvent exiger une modification dans la méthode normale de filmage sont indiqués ci-dessous.

- Coloured covers/  
Couverture de couleur
- Covers damaged/  
Couverture endommagée
- Covers restored and/or laminated/  
Couverture restaurée et/ou pelliculée
- Cover title missing/  
Le titre de couverture manque
- Coloured maps/  
Cartes géographiques en couleur
- Coloured ink (i.e. other than blue or black)/  
Encre de couleur (i.e. autre que bleue ou noire)
- Coloured plates and/or illustrations/  
Planches et/ou illustrations en couleur
- Bound with other material/  
Relié avec d'autres documents
- Tight binding may cause shadows or distortion  
along interior margin/  
La reliure serrée peut causer de l'ombre ou de la  
distortion le long de la marge intérieure
- Blank leaves added during restoration may  
appear within the text. Whenever possible, these  
have been omitted from filming/  
Il se peut que certaines pages blanches ajoutées  
lors d'une restauration apparaissent dans le texte,  
mais, lorsque cela était possible, ces pages n'ont  
pas été filmées.
- Additional comments:/  
Commentaires supplémentaires:

- Coloured pages/  
Pages de couleur
- Pages damaged/  
Pages endommagées
- Pages restored and/or laminated/  
Pages restaurées et/ou pelliculées
- Pages discoloured, stained or foxed/  
Pages décolorées, tachetées ou piquées
- Pages detached/  
Pages détachées
- Showthrough/  
Transparence
- Quality of print varies/  
Qualité inégale de l'impression
- Includes supplementary material/  
Comprend du matériel supplémentaire
- Only edition available/  
Seule édition disponible
- Pages wholly or partially obscured by errata  
slips, tissues, etc., have been refilmed to  
ensure the best possible image/  
Les pages totalement ou partiellement  
obscurcies par un feuillet d'errata, une pelure,  
etc., ont été filmées à nouveau de façon à  
obtenir la meilleure image possible.

This item is filmed at the reduction ratio checked below/  
Ce document est filmé au taux de réduction indiqué ci-dessous.

10X	14X	18X	22X	26X	30X
<input type="checkbox"/>	<input type="checkbox"/>	<input checked="" type="checkbox"/>	<input type="checkbox"/>	<input type="checkbox"/>	<input type="checkbox"/>
12X	16X	20X	24X	28X	32X

The copy filmed here has been reproduced thanks to the generosity of:

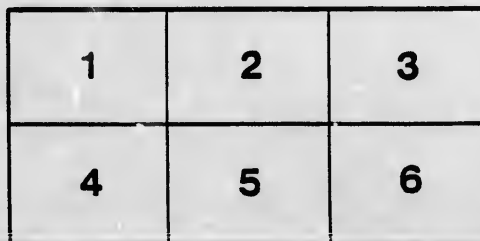
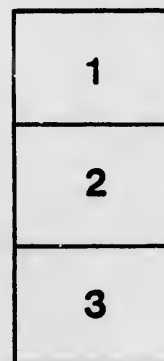

Archives of Ontario  
Toronto

The images appearing here are the best quality possible considering the condition and legibility of the original copy and in keeping with the filming contract specifications.

Original copies in printed paper covers are filmed beginning with the front cover and ending on the last page with a printed or illustrated impression, or the back cover when appropriate. All other original copies are filmed beginning on the first page with a printed or illustrated impression, and ending on the last page with a printed or illustrated impression.

The last recorded frame on each microfiche shall contain the symbol  $\rightarrow$  (meaning "CONTINUED"), or the symbol  $\nabla$  (meaning "END"), whichever applies.

Maps, plates, charts, etc., may be filmed at different reduction ratios. Those too large to be entirely included in one exposure are filmed beginning in the upper left hand corner, left to right and top to bottom, as many frames as required. The following diagrams illustrate the method:



L'exemplaire filmé fut reproduit grâce à la générosité de:

Archives of Ontario  
Toronto

Les images suivantes ont été reproduites avec le plus grand soin, compte tenu de la condition et de la netteté de l'exemplaire filmé, et en conformité avec les conditions du contrat de filmage.

Les exemplaires originaux dont la couverture en papier est imprimée sont filmés en commençant par le premier plat et en terminant soit par la dernière page qui comporte une empreinte d'impression ou d'illustration, soit par le second plat, selon le cas. Tous les autres exemplaires originaux sont filmés en commençant par la première page qui comporte une empreinte d'impression ou d'illustration et en terminant par la dernière page qui comporte une telle empreinte.

Un des symboles suivants apparaîtra sur la dernière image de chaque microfiche, selon le cas: le symbole  $\rightarrow$  signifie "A SUIVRE", le symbole  $\nabla$  signifie "FIN".

Les cartes, planches, tableaux, etc., peuvent être filmés à des taux de réduction différents. Lorsque le document est trop grand pour être reproduit en un seul cliché, il est filmé à partir de l'angle supérieur gauche, de gauche à droite, et de haut en bas, en prenant le nombre d'images nécessaire. Les diagrammes suivants illustrent la méthode.

errata  
to

pelure,  
on à

# VOTERS' LIST—1882.

---

## TOWNSHIP OF TUCKERSMITH,

(COUNTY OF HURON)

---

*List of Persons Entitled to Vote at Municipal Elections and Elections to the Legislative Assembly.*

---


Section 6, Chap. 9, Page 67, Consolidated Statutes of Ontario :

4. The Sheriff shall immediately upon receipt of his copies cause one of them to be posted up in a conspicuous place in the Court House; the Clerk of the Peace, upon receipt of his copies shall cause one of them to be posted in a conspicuous place in his office; every Public or Separate School Head Master or Mistress shall in like manner put up one on the door of the School House; and every Postmaster shall post up one of his copies in his Post Office.  
—39 V., C. 11, S. 4, S. S. 2.


---

PRINTED AT THE HURON EXPOSITOR OFFICE, SEAFORTH, ONT.

# VOTERS' LIST—1882.



## COUNTY OF HURON



.....Clerk of  
the Municipality of the Township of Tuckersmith, having certified under his hand,  
that no complaint respecting the List of Voters for the said Municipality, for the  
year 1882, had been received by him within Thirty Days after the first posting up  
of the same, and on application of the said Clerk, I.....

.....  
.....

.....Judge of the County Court of the County of  
Huron, in pursuance of the provisions of "The Voters' List Act of 1876," certify  
that the within printed List of Voters, being one of the copies received by me from  
the said Clerk, under Section 2 of the said Act, is the Revised List of Voters for  
the said Municipality for the year 1882.

Given under my hand and seal, at Goderich, in the said County, this.....

.....day of August, 1882.

.....

**SCHEDULE**  
**OF**  
**POST OFFICES.**

- 
- 1.—SEAFORTH.  
2.—EGMONDVILLE.  
3.—CLINTON.  
4.—BRUCEFIELD.  
5.—KIPPEN.  
6.—CHISELHURST.  
7.—HENSALL.  
8.—RODGERVILLE.

THE UNIVERSITY OF CHICAGO  
LIBRARY

1950

1950

1950

1950

1950

1950



# VOTERS' LIST—1882.



## MUNICIPALITY of the TOWNSHIP of TUCKERSMITH

PART ONE.—List of Persons entitled to Vote at BOTH Municipal Elections and Elections to the Legislative Assembly.

### POLLING SUB-DIVISION No. 1.

Comprising Lots One to Fifteen, inclusive, in the First, Second, Third and Fourth Concessions, Huron Road Survey.

No. on ROLL.	NAME.	LOT.	CON. OR STREET.	Post Office
670 J	Adams, John R.	V. L. 8	2, Armitage's Survey	Owner. 2
789	Barns, James	V. L. 23 and 24	2, Second Street	Tenant. 1
778 J	Baird, James	V. L. 1 and 2	2, Water Street, west	Owner. 2
779	Baird, David	V. L. 1 and 2	2, Water Street, west	Occupant. 2
674	Bale, George	V. L. 16	2, Centre Street, east	Owner. 2
651 J	Boehler, Valentine	V. L. 3	3, Stanley Street, south	Owner. 2
765	Brewer, William	V. L. 5, 6, 7, 8, 9, 10	1, Fowler's Survey	Owner. 1
722 J	Brett, Robert N.	Part of 11	2	Owner. 1
745	Brine, Joseph P.	Part of 15	1, H. R. S.	Owner. 1
657	Bristow, Robert H.	V. L. 2 and 3	3, London Street, east	Tenant. 2
764	Brown, Joseph	Part of 14	1, H. R. S.	Owner. 1
794	Brown, James	V. L. 39, 40	2, Third Street	Tenant. 2
791	Bronner, John	V. L. 25	2, Second Street	Owner. 2
427	Bubolz, William	Part of 11	4, H. R. S.	Owner. 2
388 J	Bubolz, Albert H.	Part of 10	3, H. R. S.	Owner. 2
649	Burgard, Ferdinand	V. L. 6	3, Stanley Street, south	Tenant. 2
797	Buntz, Albert	20, 21, 22	2	Tenant. 1
390	Burgess, James, Sr.	Part 12	3, H. R. S.	Owner. 2
662	Burgess, James, Jr.	V. L. 8	3, H. R. S.	Tenant. 2
735	Booth, Francis	Part 14 and 16	1, H. R. S. (see sub-div. 2)	Owner. 1
736	Booth, James	Part 14 and 16	1, H. R. S. (see sub-div. 2)	Owner. 1
759	Carty, Michael	Part of 14	1, H. R. S.	Owner. 1
792	Callaghan, John	V. L. 32	2, Third Street	Owner. 1
669 J	Carnochan, Samuel	Part of 11	2, H. R. S.	Owner. 1
434 J	Carnochan, William	13	4, H. R. S.	Owner. 2
720	Charlesworth, Dav.	4	2, Front Street, east	Owner. 2
421	Chesney, Samuel	7	4, H. R. S.	Farmer's Son. 2
423	Chesney, Henry	8	4, H. R. S.	Farmer's Son. 2
428 J	Chesney, Hugh, Sr.	9	4, H. R. S.	Owner. 2
380 J	Clary, Bryan	East half 6	3, H. R. S.	Owner. 2
381 J	Clary, Peter	West half 6	3, H. R. S.	Owner. 2

List of Names added to the Printed List, in Polling Sub-Division No. 1, on  
Revision by me, \_\_\_\_\_ Judge,  
at a Court holden on the \_\_\_\_\_ day of \_\_\_\_\_ 1882.

No.	NAME.	LOT.	CON. OR STREET.	P. O.

## POLLING SUB-DIVISION No. 1—Continued.

No. on ROLL.	NAME.	LOT.	CON. OR STREET.	Post Office.
782 J	Collie, Joseph	Part 11	2, H. R. S.	Owner. 2
711	Charlesworth, Alex.	V. L. 4	2, Bayfield Street	Tenant. 2
424	Chesney, Hugh, Jr.	8	4, H. R. S.	Farmer's Son. 2
678	Cowan, John	V. L. 14	2, Centre Street	Owner. 2
679 J	Cowan, Peter	V. L. 16	2, Water Street, east	Owner. 2
678 J	Clark, Daniel	V. L. 16	2, Water Street	Owner. 2
382 J	Clary, Thomas	West half 6	3, H. R. S.	Owner. 2
648 J	Colbert, Henry	4, 5, 6	3, Stanley Street, north	Owner. 2
716	Collins, John	2	2, Front Street, east	Owner. 2
345 J	Cresswell, G. E.	14	2, H. R. S.	Owner. 2
391 J	Cresswell, Wm. N.	Part 14	3, H. R. S.	Owner. 2
663	Cumming, John	10	3, London Street, west	Owner. 2
753	Currie, John	16, 17, Gouinlock Surv.	1, H. R. S.	Owner. 1
270 J	Curry, Thomas	8	1, H. R. S.	Owner. 1
700	Casey, Eugene	V. L. 3	2, Centre Street, west	Tenant. 2
425	Chesney, David	8	4, H. R. S.	Farmer's Son. 2
429	Chesney, Pearson	9	4, H. R. S.	Farmer's Son. 2
714	Danby, John	V. L. 1	2, Bayfield Street	Owner. 2
656	Daly, John	V. L. 1	3, London Street, east	Owner. 2
269 J	Davidson, Alex.	8	1, H. R. S.	Tenant. 1
257 J	Devereux, Robert	East half 1	1, H. R. S.	Owner. 1
258 J	Devereux, James	West half 1	1, H. R. S.	Owner. 1
266 J	Devereux, John	7	1, H. R. S.	Owner. 1
267	Devereux, John, Jr.	7	1, H. R. S.	Farmer's Son. 1
328 J	Devereux, Thomas	4	2, H. R. S.	Owner. 2
346	Dickson, James	15	2, H. R. S.	Owner. 1
348 J	Dickson, John	15	3, H. R. S.	Tenant. 1
347 J	Dickson, Robert	15	2, H. R. S.	Farmer's Son. 1
725 J	Dickson, Samuel	Part 10	2, H. R. S.	Owner. 1
263 J	Dorsey, Michael	West half 5	1, H. R. S.	Owner. 1
374 J	Donovan, David	2	3, H. R. S.	Owner. 2
666 J	Duncan, David	V. L. 6, 7, 8	2, H. R. S.	Tenant. 2
416 J	Downs, Samuel	3	4, H. R. S.	Tenant. 2
268	Devereux, William	7	1, H. R. S.	Farmer's Son. 1
645	Eberhart, Henry	V. L. 9, 10	3, Stanley Street	Tenant. 2
673	Elliott, William	Part 11	2, H. R. S.	Owner. 1
665	Fluoschuetz, John	V. L. 2 and 3	2, Front Street, west	Owner. 2
674 J	Forsyth, James	V. L. 5, 6, 7	2, Armitage's Survey	Owner. 2
796	Folland, John	V. L. 19	2, Second Street	Owner. 1
740	Fowler, Francis	Part 15	1, H. R. S.	Owner. 1
261 J	Fortune, William	3	1, H. R. S.	Owner. 1
262 J	Fortune, Luke	4	1, H. R. S.	Owner. 1
326 J	Fortune, Robert	East half 3	2, H. R. S.	Owner. 2
327	Fortune, John, Sr.	West half 3	2, H. R. S.	Owner. 2

Revision by me,

List of Names added to the Printed List, in Polling Sub-Division No. 1, on

Judge,

List of Names added to the Printed List, in Polling Sub-Division No. 1, on  
Revision by me, \_\_\_\_\_ Judge,  
at a Court holden on the \_\_\_\_\_ day of \_\_\_\_\_ 1882.

No.	NAME.	LOT.	CON. OR STREET.	P. O.

## POLLING SUB-DIVISION No. 1 -- Continued

No. on ROLL.	NAME.	LOT.	CON. OR STREET.	Post Office.
375 J	Fortune, John, Jr.	3	3, H. R. S.	Owner. 2
715 J	Fulton, Robert	V. L. 1 and 2	2, H. R. S.	Owner. 2
646	Garbey, Henry	V. L. 7, 8	3, Stanley Street, south	Owner. 2
333 J	Gemmill, Thomas	7	2, H. R. S.	Owner. 2
337 J	Govenlock, Thomas	Part of 9	2, H. R. S.	Owner. 1
774	Gormley, Michael	V. L. 9	2, Front Street, west	Owner. 2
709	Gregory, John	V. L. 1	2, Mill Street	Tenant. 2
334	Gemmill, John	7	2, H. R. S.	Farmer's Son. 2
772	Gouinlock, William	2,3,4,Chalk's Survey	1, H. R. S.	Owner. 1
336	Hadden, James	Part of 9	2, H. R. S.	Owner. 2
676	Henderson, John	V. L. 22	2, Armitage's Survey	Owner. 1
777	Head, Henry	Part of 11	2, H. R. S.	Owner. 2
690 J	Hills, Thomas	V. L. 3, 4, 5	2, Centre Street, west	Owner. 2
719 J	Hill, Neil	V. L. 6, 7	2, Centre Street, east	Owner. 2
685 J	Hicks, Richard	V. L. 9	2, Centre Street, west	Owner. 2
754 J	Holmested, Francis	Part 15	1, H. R. S.	Owner. 1
435 J	Ireland, William	14	1, H. R. S.	Owner. 1
748	James, Joseph	Part 15	1, H. R. S.	Owner. 1
705 J	Jackson, George	V. L. 3, 4 and 5	2, Centre Street, east	Owner. 2
706 J	Jackson, Henry	V. L. 6	2, Centre Street, east	Owner. 2
653	Kennedy, John	V. L. A	3, London Street, east	Tenant. 2
721 J	Kyle, James	Part 10 and 11	2 and 3	Owner. 2
780	Ketterer, Gotlieb	V. L. 3	2, Water Street, west	Owner. 2
371 J	Kehoe, James	1	3, H. R. S.	Owner. 2
383 J	Kennedy, Daniel	7	3, H. R. S.	Owner. 2
384 J	Kennedy, Peter	9	3, H. R. S.	Tenant. 2
264 J	Kidd, Joseph	Part 5	1, H. R. S.	Owner. 1
650 J	Kruse, Claus	V. L. 4	3, Stanley Street, south	Owner. 2
372	Kehoe, Wm. R.	1	3, H. R. S.	Farmer's Son. 2
672 J	Laurie, James	Part of 11	2	Tenant, 1
767	Lamb, John	V. L. 11, 12, 13	1, Fowler's Survey	Owner. 1
675 J	Logan, John	V. L. 16	2, Centre Street, west	Owner. 1
673 J	Lupton, Bailey	V. L. 17 and 18	2, Centre Street, east	Owner. 2
768	Little, John	V. L. 14	1, Fowler's Survey	Owner. 1
265 J	Martin, James	6	1, H. R. S.	Owner. 1
729 J	Meyer, H. W. C.	Part 14	1, H. R. S.	Owner. 1
730	Meyer, Ludwig	Part 14	1, H. R. S.	Owner. 1
755 J	Miller, Isaac	Part 15	1, H. R. S.	Owner. 1
664 J	Mitchell, James	V. L. 1	2, Front Street, west	Owner. 2
339 J	Modeland, John	12	2, H. R. S.	Owner. 2
340	Modeland, Isaac	12	2, H. R. S.	Farmer's Son. 2

List of Names added to the Printed List, in Polling Sub-Division No. 1, on  
 Revision by me, \_\_\_\_\_ Judge,  
 at a Court holden on the \_\_\_\_\_ day of \_\_\_\_\_ 1882.

List of Names added to the Printed List, in Polling Sub-Division No. 1, on  
 Revision by me, \_\_\_\_\_ Judge,  
 at a Court holden on the \_\_\_\_\_ day of \_\_\_\_\_ 1882.

No.	NAME.	LOT.	CON. OR STREET.	P. O.

POLLING SUB-DIVISION No. 1 — Continued,

No. on ROLL.	NAME.	LOT.	CON. OR STREET.	Post Office.
341	Modeland, William	12	2, H. R. S.	Farmer's Son. 2
342	Modeland, Harman	12	2, H. R. S.	Farmer's Son. 2
776	Manson, Alexander	V. L. 10	2, H. R. S., Front St. west	Owner. 2
723	Mustard, Alexander	V. L. 9, 10 and 11	2, H. R. S., Front St. east	Tenant. 2
389	McConnell, Wm.	13	3, H. R. S.	Owner. 1
741	McCulloch, David	Part 15	1, H. R. S.	Owner. 1
683	McDougall, Wm.	V. L. 10	2, Centre Street, east	Owner. 1
770	McDougall, John, H.	V. L. 17 and 18	1, Fowler's Survey	Owner. 1
679	McDonald, Alex.	V. L. 13	2, H. R. S., Centre St. east	Owner. 2
701	McEwing, James	V. L. 2	2, Centre Street, east	Tenant. 2
775	McDonald, Solomon	V. L. 11	2, Front Street, west	Owner. 1
260	McFadden, John	2	1, H. R. S.	Owner. 1
668	McMann, John	Part 11	2, H. R. S.	Owner. 1
784	McMillan, Duncan	{ Part 12, 13 16, 17, 18 } Armitage's Survey	2, H. R. S.	Owner. 1
762	McNabb, John	16, 17, 20, 21, 22	1, H. R. S.	Owner. 1
331	McGeoch, Wm.	6	2, H. R. S.	Owner. 2
332	McGeoch, James	6	2, H. R. S.	Farmer's Son. 2
747	McGregor, Daniel	Part of 15	1, H. R. S.	Owner. 1
781	McGowan, Peter	Part of 11	2, H. R. S.	Owner. 2
686	McGee, Jacob	V. L. 8	2, Centre Street, west	Owner. 2
783	McKay, Donald	Part 11	2, H. R. S.	Owner. 2
800	McLeod, Malcolm	V. L. 16, 17 and 18	2, Second Street	Owner. 1
795	McLennan, Alex.	{ V. L. 29, 30 and 31 } 26, 27 and 28	2, Third Street } 2, Second Street }	Tenant 1
432	McMurray, Wm.	12	4, H. R. S.	Owner. 2
433	McMurray, Eben.	12	4, H. R. S.	Farmer's Son. 2
431	McMurray, John	South half 11	4, H. R. S.	Owner. 3
377	McQuade, Michael	4	3, H. R. S.	Owner. 2
378	McQuade, John	4	3, H. R. S.	Farmer's Son. 2
324	Nigh, Joseph	West half 1 and 2	2, H. R. S.	Owner. 2
325	Nigh, William	West half 1	2, H. R. S.	Farmer's Son. 2
793	Norman, Edward	V. L. 38	2, Second Street	Tenant. 1
320	Oldfield, William	5	2, H. R. S.	Owner. 2
330	Oldfield, John	5	2, H. R. S.	Farmer's Son. 2
661	Powell, Robert	V. L. 7	3, London Street, west	Tenant. 2
386	Payne, Wm. Sr.	12	3, H. R. S.	Owner. 2
387	Payne, Wm. Jr.	12	3, H. R. S.	Farmer's Son. 2
682	Porter, John S.	V. L. 8, 9, 10	2, Centre Street, west	Owner. 2
654	Petrie, Charles	Part 10	3	Owner. 2
737	Reid, Richard	Part 15	1, H. R. S.	Tenant. 1
667	Reid, James	V. L. 20	2, Centre Street, east	Owner. 2
675	Rose, Almon F.	V. L. 20 and 9	2, Armitage's Survey	Owner. 2

List of Names added to the Printed List, in Polling Sub-Division No. 1, on

Revision by me,

at a Court holden on the

day of

Judge,

1882.

*List of Names added to the Printed List, in Polling Sub-Division No. 1, on*  
*Revision by me, \_\_\_\_\_ Judge,*  
*at a Court holden on the \_\_\_\_\_ day of \_\_\_\_\_ 1882.*

No.	NAME.	LOT.	CON. OR STREET.	P. O.



POLLING SUB-DIVISION No. 1 - Continued.

No. on ROLL.	NAME.	LOT.	CON. OR STREET.	Post Office.
761 J	Robt, Hugh	Part of 14	1, H. R. S.	Owner. 1
660	Ryan, James	V. L. 5, 6, 7,	3, London Street, east	Owner. 2
708	Rudd, William	V. L. 1	2, Centre Street	Owner. 2
373 J	Ross, Andrew	2	3, H. R. S.	Tenant. 2
344	Ramsay, Alex.	13	3, H. R. S.	Farmer's Son. 2
787	Sage, James	V. L. 36 and 37	2, Third Street	Owner. 2
276	Scott, Francis	13	1, H. R. S.	Owner. 1
277	Scott, Robert	13	1, H. R. S.	Farmer's Son. 1
766 J	Shaw, John	V. L. 1, 2, 3, 4	1, Fowler's Survey	Owner. 1
379 J	Sholdice, William	East half 5	3, H. R. S.	Owner. 2
414 J	Sholdice, Leonard	1	4, H. R. S.	Owner. 2
684 J	Smith, Andrew	V. L. 9	2, Centre Street, east	Owner. 2
658	Smith, Jacob	V. L. 4 and part 11	2 and 3, H. R. S.	Owner. 2
786	Snowden, Newton	V. L. 9	2, First Street	Owner. 2
681	Sewars, John	V. L. 12	2, Centre Street, east	Owner. 2
274 J	Sparling, F. G.	Part of 12	1, H. R. S.	Owner. 1
702 J	Sproat, David	V. L. 1 and 2	2, Centre Street, west	Owner. 2
417 J	Sproat, John, Sr.	6,	4, H. R. S.	Owner. 2
418	Sproat, Thomas	6,	4, H. R. S.	Farmer's Son. 2
419	Sproat, James	6,	4, H. R. S.	Farmer's Son. 2
773	Stoddard, James	V. L. 9	2, H. R. S.	Owner. 2
677 J	Steet, John	V. L. 14	2, Centre Street, west	Owner. 2
644	Sutherland, Charles	V. L. 9	3, Stanley Street, south	Owner. 2
680	Stevenson, Daniel	V. L. 13	2, Centre Street, west	Tenant. 2
710	Taylor, William	V. L. 3	2, Bayfield Street	Tenant. 2
647	Thomas, Chris.	V. L. 8	2, Stanley Street, north	Owner. 2
703	Twiss, John	V. L. 1	2, Centre Street, west	Tenant. 2
724	VanEgmond, C. L.	Part 11	2, H. R. S.	Owner. 2
385 J	VanEgmond, C. R.	Part 11	3, H. R. S.	Owner. 2
338	VanEgmond, L.	Part 10	2, H. R. S.	Owner. 2
802 J	VanEgmond, A. G.	Part 10	2, H. R. S.	Owner. 1
803 J	VanEgmond, W. D.	Part 10	2, H. R. S.	Occupant. 1
804 J	VanEgmond, A. C.	Part 10	2, H. R. S.	Occupant. 1
805 J	VanEgmond, L. G.	Part 10	2, H. R. S.	Occupant. 1
415 J	Wallace, Samuel	2	4, H. R. S.	Owner. 2
763	Walker, Ephraim	V. L. 18	1, Lewis & Galt's Survey	Owner. 1
704 J	Waugh, John	V. L. 12	2, Centre Street, east	Owner. 2
652 J	Weber, Jacob	V. L. 2 and 3	3, Stanley Street, north	Owner. 2
643	Westfall, Frederick	V. L. 10	3, Stanley Street south	Owner. 2
717	Wieland, George	V. L. 3	2, Front Street, east	Owner. 2
769	Winters, John	V. L. 15 and 16	1, Fowler's Survey	Owner. 1
272 J	Wilson, Charles	Part 9	1, H. R. S.	Owner. 1
750	Wynne, Thomas	Part 14	1, H. R. S.	Owner. 1
712	Watson, Josiah	V. L. 2	2, Bayfield Street	Tenant. 2

List of Names added to the Printed List, in Polling Sub-Division No. 1, on

Revision by me,

Judge,

at a Court holden on the

day of

1882.

*List of Names added to the Printed List, in Polling Sub-Division No. 1, on*  
*Revision by me,* \_\_\_\_\_ *Judge,*  
*at a Court holden on the* \_\_\_\_\_ *day of* \_\_\_\_\_ *1882.*

No.	NAME.	LOT.	CON. OR STREET.	P. O.

POLLING SUB-DIVISION NO. 1 - Continued.

PART TWO.—List of Persons Entitled to Vote at Municipal Elections ONLY.

No. on ROLL.	NAME.	LOT.	CON. OR STREET.	Post Office.
655	Allen, George	Part 10	3, H. R. S.	Tenant. 2
671	Dyson, Joseph	North half 19	2, Centre Street	Tenant 2
771	Ewing, George	V. L. 46	1, Gouinlock's Survey	Owner. 1
749	Grummet, Daniel	Part of 15	1, H. R. S.	Owner. 1
275	Gillespie, David	Part of 13	1, H. R. S.	Tenant. 1
672	Harry, John	South half 19	2, Centre Street	Tenant. 2
790	Martin, Edward	14, Armitage's Survey	2	Owner. 2
751	McCurtis, William	Part 15	1	Owner. 1
259	McNamara, John	Part 2	1, H. R. S.	Tenant. 1
726	Nevins, James	V. L. 12 and 13	2, First Street	Owner. 1
743	Nash, William	Part of 15	1, H. R. S.	Tenant. 1
731	Richardson, Walter	Part 15	1, H. R. S.	Tenant. 1

PART THREE.—List of Persons Entitled to Vote at Elections to the Legislative Assembly ONLY.

NONE.

List of Names added to the Printed List, in Polling Sub-Division No. 1, on

Revision by me, \_\_\_\_\_ Judge,

at a Court holden on the \_\_\_\_\_ day of \_\_\_\_\_ 1882.



# VOTERS' LIST—1882.

## MUNICIPALITY of the TOWNSHIP of TUCKERSMITH

PART ONE.—List of Persons entitled to Vote at BOTH Municipal Elections and Elections to the Legislative Assembly.

### POLLING SUB-DIVISION NO. 2

Comprising that part of the Township West of Side Line between Lots 15 and 16, and North of the Mill Road.

No. on ROLL.	NAME.	LOT.	CON. OR STREET.	Post Office
67 J	Avery, John	North half 42	1, L. R. S.	Owner. 3
68 J	Avery, Charles	North half 42	1, L. R. S.	Owner. 3
71	Aikenhead, James	44	1, L. R. S.	Owner. 3
357	Alexander, Hugh	25	3, H. R. S.	Owner. 1
190	Barber, Robert	34	3, L. R. S.	Owner. 4
191	Barber, Robert N.	34	3, L. R. S.	Farmer's Son. 4
638	Baird, George	V. L. 49	1, L. R. S.	Owner. 4
735 J	Booth, Francis	Part 14 and 16	1, H. R. S. (see sub-div. 1)	Owner. 1
736	Booth, James	Part 14 and 16	1, H. R. S. (see sub-div. 1)	Owner. 1
404	Broadfoot, Jas., Sr.	26	3, H. R. S.	Owner. 1
439	Broadfoot, Alex.	21	4, H. R. S.	Owner. 1
440 J	Broadfoot, Samuel	22	4, H. R. S.	Owner. 1
188	Broadfoot, John	23	5, H. R. S.	Owner. 4
187 J	Broadfoot, James	32	3, L. R. S.	Owner. 4
438 J	Broadfoot, James	East half 32	4, L. R. S.	Owner. 1
405	Broadfoot, Wm.	26	3, H. R. S.	Farmer's Son. 3
287 J	Carter, Thomas	22	1, H. R. S.	Owner. 1
308 J	Carter, Jonathan	North half 31 and 32	1, H. R. S.	Owner. 3
351 J	Carnochan, Samuel	20	2, H. R. S.	Owner. 1
353	Campbell, Alex.	22	2, H. R. S.	Owner. 1
392	Campbell, David	16	3, H. R. S.	Owner. 2
393	Campbell, John	16	3, H. R. S.	Farmer's Son. 2
397	Carnochan, Robt. H.	20	3, H. R. S.	Owner. 1
399 J	Carnochan, James	Part of 21	3, H. R. S.	Tenant. 1
398	Carnochan, Jas., Sr.	Part of 21	3, H. R. S.	Owner. 1
248	Charters, William	32	6, L. R. S.	Owner. 2
249 J	Charters, Robert	32	6, L. R. S.	Owner. 2
407 J	Cosens, Nathaniel	28	3, H. R. S.	Owner. 1
226 J	Cooper, William	31	4, L. R. S.	Owner. 4
362 J	Crich, James	30	2, H. R. S.	Owner. 3
363	Crich, Whitfield	30	2, H. R. S.	Farmer's Son. 3

Revision by me, \_\_\_\_\_ Judge,  
 at a Court holden on the \_\_\_\_\_ day of \_\_\_\_\_ 1882.  
 List of Names added to the Printed List, in Polling Sub-Division No. 1, on

*List of Names added to the Printed List, in Polling Sub-Division No. 2, on*  
*Revision by me, \_\_\_\_\_*  
*at a Court holden on the \_\_\_\_\_ day of \_\_\_\_\_ Judge,*  
*1882.*

No.	NAME	LOT.	CON. OR STREET.	P. O.

## POLLING SUB-DIVISION NO. 2.—Continued.

No. on ROLL.	NAME.	LOT.	CON. OR STREET.	Post Office.
365 J	Crich, John	31	2, H. R. S.	Owner. 3
366 J	Crich, Samuel	32	2, H. R. S.	Owner. 3
364	Crich, Louis	30	2, H. R. S.	Farmer's Son. 3
442 J	Crich, Herbert	25	4, H. R. S.	Occupant. 2
137 J	Crich, Joseph	45	2, L. R. S.	Owner. 3
138 J	Crich, George	45	2, L. R. S.	Tenant. 3
199 J	Crossan, Wm. G.	39	3, L. R. S.	Owner. 3
129 J	Crossan, Joseph B.	39	2, L. R. S.	Owner. 3
410	Cudmore, Rich., Sr.	West half 30	2, H. R. S.	Owner. 3
130 J	Cudmore, Henry	North half 40	2, L. R. S.	Owner. 3
84	Clark, William	Part 51	1, L. R. S.	Tenant. 3
411	Cudmore, Rich., Jr.	30	3, H. R. S.	Farmer's Son. 3
303 J	Dale, John	26 and 27	1, H. R. S.	Tenant. 1
355 J	Dale, William	24	2, H. R. S.	Owner. 1
60 J	Davidson, Andrew	35	1, L. R. S.	Owner. 4
732	Eden, Benjamin	Part 16	1, H. R. S.	Owner. 1
192 J	Elcoat, Appleton	35	3, L. R. S.	Owner. 4
125 J	Elcoat, David	37	2, L. R. S.	Owner. 4
124 J	Elcoat, Wm.	36	2, L. R. S.	Tenant. 4
35	Elcoat, Appleton, Jr.	35	3, L. R. S.	Farmer's Son. 4
80	Foster, John	Part 51	1, L. R. S.	Tenant. 3
283 J	Fowler, William	19	1, H. R. S.	Owner. 1
412 J	Fowler, Thomas	31	3, H. R. S.	Owner. 1
282 J	Fowler, Joseph	17 and 18	1, H. R. S.	Tenant. 1
301 J	Gibbings, William	25	1, H. R. S.	Owner. 1
225 J	Gray, Alexander	West half 32	4, L. R. S.	Tenant. 4
73 J	Grant, A. Wm.	45	1, L. R. S.	Occupant. 3
302	Gibbings, Robert J.	25	2, H. R. S.	Farmer's Son. 1
284	Grimoldby, Reuben	Part of 20	1, H. R. S.	Tenant. 1
733	Handcock, Robert	Part 16	1, H. R. S.	Owner. 1
349 J	Hannah, John	16	2, H. R. S.	Owner. 1
285	Henderson, Robert	Part 21	1, H. R. S.	Owner. 1
286 J	Henderson, John B.	Part 21	1, H. R. S.	Tenant. 1
288	Hugill, John, Sr.	23	1, H. R. S.	Owner. 1
289	Hugill, John, Jr.	23	1, H. R. S.	Farmer's Son. 1
290	Hugill, Abraham	23	1, H. R. S.	Farmer's Son. 1
134 J	Johns, Sydney	43	2, L. R. S.	Owner. 3
369 J	Johns, Edwin	35	2, H. R. S.	Owner. 3
83 J	Joslin, John	North half 50	1, L. R. S.	Owner. 3
394 J	Johnston, James	17	2, H. R. S.	Owner. 1
82	Kelly, Michael	North half 50	1, L. R. S.	Tenant. 1

*List of Names added to the Printed List, in Polling Sub-Division No. 2, on*

*Revision by me, \_\_\_\_\_ Judge,*

*day of \_\_\_\_\_*

1882.

No.

NAME

List of Names added to the Printed List, in Polling Sub-Division No. 2, on  
 Revision by me, \_\_\_\_\_ Judge,  
 at a Court holden on the \_\_\_\_\_ day of \_\_\_\_\_ 1882.

No.	NAME	LOT.	CON. OR STREET.	P. O.



## POLLING SUB-DIVISION NO. 2 - Continued.

No. on ROLL.	NAME.	LOT.	CON. OR STREET.	Post Office.
402	Landesborough, Wm.	23	3, H. R. S.	Farmer's Son. 1
401 J	Landesborough, Jas.	23	3, H. R. S.	Owner. 1
406	Landesborough, R.	27	3, H. R. S.	Owner. 1
445	Landesborough, S.	23	4, H. R. S.	Owner. 1
443	Landesborough, J. Sr.	24	4, H. R. S.	Owner. 1
444 J	Landesborough, J. Jr.	24	5, H. R. S.	Tenant. 1
367	Layton, Francis	33	2, H. R. S.	Tenant. 3
368	Layton, John	33	2, H. R. S.	Owner. 3
280	Murray, Charles	16	1, H. R. S.	Tenant. 1
281	Murray, Thomas	16	1, H. R. S.	Tenant. 1
403 J	Mavety, Robert	24	3, H. R. S.	Owner. 1
119 J	Mason, Charles	East half 32	2, L. R. S.	Owner. 4
78 J	Moore, Thomas	Part 49	1, L. R. S.	Owner. 3
189 J	Morton, Thomas D.	33	3, L. R. S.	Owner. 4
278 J	Murray, Wm.	Part 16	1, H. R. S.	Tenant. 1
744 J	Murray, John	Part 16	1, H. R. S.	Tenant. 1
279	Murray, Robert	Part 16	1, H. R. S.	Tenant. 1
255 J	McAdam, Gordon	East half 31	7, L. R. S.	Owner. 2
641 J	McCartney, Hugh	Part 31	1, L. R. S.	Owner. 4
54	McDonald, Duncan	32	1, L. R. S.	Owner. 4
55	McDonald, James	32	1, L. R. S.	Farmer's Son. 4
135	McDonald, Hugh	44	2, L. R. S.	Owner. 3
136	McDonald, William	44	2, L. R. S.	Farmer's Son. 3
742 J	McDermid, Malcolm	Part 16	1, H. R. S.	Owner. 1
247	McIntosh, James	31	6, L. R. S.	Farmer's Son. 2
738	McIntosh, Donald	V. L. 23	1, H. R. S.	Owner. 1
62 J	McKenzie, John	39	1, L. R. S.	Owner. 4
34	McLean, James	36	1, L. R. S. (see sub-div. 3)	Owner. 5
734	McPhail, John	V. L. 8	1, H. R. S.	Owner. 1
186 J	McTavish, Peter	31	3, L. R. S.	Owner. 4
437	McLean, John	20	4, H. R. S.	Farmer's Son. 1
629	McDonald, John	Part 31	1, L. R. S.	Owner. 4
640 J	McGregor, Peter	Part 31	1, L. R. S.	Owner. 4
69 J	Nott, James	43	1, L. R. S.	Tenant. 3
70	Nott, Robert	43	1, L. R. S.	Owner. 3
200 J	Nott, George	40	3, L. R. S.	Owner. 3
370 J	O'Brien, Henry	36	2, H. R. S.	Owner. 3
74 J	Peacock, Robert	46	1, L. R. S.	Owner. 3
126 J	Plews, Robert	38	2, L. R. S.	Owner. 4
195 J	Pepper, Roger	South half 36	3, L. R. S.	Tenant. 4
127	Plewes, Wm. G.	38	2, L. R. S.	Farmer's Son. 4

List of Names added to the Printed List, in Polling Sub-Division No. 2, on  
 Revision by me, ..... Judge,  
 at a Court holden on the ..... day of ..... 1882.

*List of Names added to the Printed List, in Polling Sub-Division No. 2, on*  
*Revision by me, \_\_\_\_\_ Judge,*  
*at a Court holden on the \_\_\_\_\_ day of \_\_\_\_\_ 1882.*

No.	NAME	LOT.	CON. OR STREET.	P. O.

POLLING SUB-DIVISION NO. 2 - Continued.

No. on ROLL.	NAME.	LOT.	CON. OR STREET.	Post Office.
321	Ransford, Henry	34 to 41	1, H. R. S.	Owner. 3
53	Rattenbury, John	Part 31	1, L. R. S.	Owner. 4
642 J	Rattenbury, W. H.	V. L. 16, McDonald's S'y.	1, L. R. S.	Tenant. 4
633	Robinson, Joseph	V. L. 5, McDonald's S'y.	1, L. R. S.	Tenant. 4
354 J	Robb, William	23	2, H. R. S.	Owner. 1
57	Ross, Neil	Part 33 and 34	1, H. R. S.	Owner. 4
56 J	Ross, Daniel	Part 33	1, L. R. S.	Owner. 4
58 J	Ross, Alexander	Part 34	1, L. R. S.	Owner. 4
441 J	Routledge, Charles	26	4, H. R. S.	Owner. 1
634 J	Scott, William	V. L. 1, 2 and 3	1, L. R. S.	Owner. 4
320 J	Shiple, John	40	1, H. R. S.	Owner. 3
118 J	Sinclair, William	West half 32	2, L. R. S.	Owner. 4
194 J	Sparks, James	North half 36	3, L. R. S.	Owner. 4
395 J	Sproat, George	18 and 19	3, H. R. S.	Owner. 1
396	Sproat, Adam	18	3, H. R. S.	Farmer's Son. 1
61 J	Stanbury, George	37	1, L. R. S.	Owner. 3
64 J	Stanbury, John	South half 41	1, L. R. S.	Tenant. 3
63 J	Stanbury, Thomas	40	1, L. R. S.	Owner. 3
65 J	Stephens, John	N. half 41 & S. half 42	1, L. R. S.	Owner. 3
79	Stephenson, John	Part 49 and 50	1, L. R. S.	Owner. 3
81	Swinbank, George	Part 51	1, L. R. S.	Tenant. 3
635	Sullivan, John	V. L. 3	1, L. R. S.	Tenant. 4
66 J	Stephens, Chas. W.	South half 42	1, L. R. S.	Owner. 3
356 J	Thorp, John	25	2, H. R. S.	Owner. 1
358 J	Townsend, Thomas	26	2, H. R. S.	Owner. 3
359 J	Townsend, Wm.	27	2, H. R. S.	Owner. 3
360 J	Townsend, Jos., Sr.	28	2, H. R. S.	Owner. 3
408 J	Turner, Edward	29	3, H. R. S.	Owner. 3
409	Turner, Horace	29	3, H. R. S.	Farmer's Son. 3
120 J	Walker, James	33	2, L. R. S.	Tenant. 4
121 J	Walker, John	34	2, L. R. S.	Tenant. 4
123 J	Walker, Ebenezer	35	2, L. R. S.	Owner. 4
232	Walker, David, Sr.	31	5, L. R. S. (see sub-div. 4)	Owner. 4
233	Walker, David, Jr.	31	5, L. R. S.	Farmer's Son. 4
234	Walker, Robert	31	5, L. R. S.	Farmer's Son. 4
132	Walters, Francis	42	2, L. R. S.	Owner. 3
133	Walters, Edward	42	2, L. R. S.	Farmer's Son. 3
197 J	Whitmore, Samuel	38	3, L. R. S.	Tenant. 4
198 J	Whitmore, Michael	38	3, L. R. S.	Tenant. 4
207	Whitely, Wm.	30	1, H. R. S.	Owner. 3
196 J	Whitely, Noble	37	3, L. R. S.	Owner. 4
131 J	White, John H.	41	2, L. R. S.	Owner. 3
75 J	Wiltse, Adin D.	47	1, L. R. S.	Owner. 3
76 J	Wiltse, Harrison	48	1, L. R. S.	Tenant. 3

List of Names added to the Printed List, in Polling Sub-Division No. 2, on

Revision by me, \_\_\_\_\_ Judge,

at a Court holden on the \_\_\_\_\_ day of \_\_\_\_\_ 1882.

List of Names added to the Printed List, in Polling Sub-Division No. 2, on  
 Revision by me, \_\_\_\_\_ Judge,  
 at a Court holden on the \_\_\_\_\_ day of \_\_\_\_\_ 1882.

No.	NAME	LOT.	CON. OR STREET.	P. O.

POLLING SUB-DIVISION NO. 2.—Continued.

No. on ROLL.	NAME.	LOT.	CON. OR STREET.	Post Office.
306	Wise, John	29	1, H. R. S.	Farmer's Son. 1
309 J	Wise, Samuel	East half 33	1, H. R. S.	Owner. 1
639 J	Wolfe, Jacob	Part 31	1, L. R. S.	Owner. 4
77 J	Wiltse, Levi	48	1, L. R. S.	Tenant. 2
304 J	Yellow, Thomas	28	1, H. R. S.	Owner. 1
128 J	Young, James	38	1, L. R. S.	Owner. 4

PART TWO.—List of Persons Entitled to Vote at Municipal Elections ONLY.

No. on ROLL	NAME.	LOT.	CON. OR STREET.	Post Office
739	Campbell, William	V. L. 32	1, H. R. S.	Tenant. 1
254	Dunsmore, Henry	Part 31	7, L. R. S.	Tenant. 2

PART THREE.—List of Persons Entitled to Vote at Elections to the Legislative Assembly ONLY.

No. on ROLL.	NAME.	LOT.	CON. OR STREET.	Post Office
NONE.				

List of Names added to the Printed List, in Polling Sub-Division No. 2, on  
 Revision by me, \_\_\_\_\_ Judge,  
 at a Court holden on the \_\_\_\_\_ day of \_\_\_\_\_ 1882.

*List of Names added to the Printed List, in Polling Sub-Division No. 2, on  
Revision by me, ..... day of ..... 1882.*

*Judge,*

No.	NAME	LOT.	CON. OR STREET.	P. O.

# VOTERS' LIST—1882.

## MUNICIPALITY of the TOWNSHIP of TUCKERSMITH

PART ONE.—List of Persons entitled to Vote at BOTH Municipal Elections and Elections to the Legislative Assembly.

### POLLING SUB-DIVISION NO. 3

Comprising the First, Second and Third Concessions, L. R. S., South of the Mill Road, and the Twelfth, Thirteenth, Fourteenth, and Fifteenth Concessions, H. R. S.

No. on ROL.	NAME.	LOT.	CON. OR STREET.	Post Office
43 J	Aikenhead, John	23	1, L. R. S.	Owner. 4
605 J	Alexander, John	7	13, H. R. S.	Owner. 6
606	Alexander, Samuel	7	13, H. R. S.	Farmer's Son. 6
20 J	Beli, Andrew	12	1, L. R. S.	Owner. 4
5 J	Bell, Robert L.	3	1, L. R. S.	Owner. 7
8 J	Bell, William	4	1, L. R. S.	Owner. 7
9 J	Bell, James	5	1, L. R. S.	Owner. 7
23	Bell, Robert, Sr.	13	1, L. R. S.	Owner. 5
14 J	Blair, James	South half 8	1, L. R. S.	Owner. 7
49 J	Boyce, Thomas	27	1, L. R. S.	Owner. 4
15 J	Brown, Caniff	North half 8	1, L. R. S.	Owner. 7
619 J	Briggs, James E.	V. L. 12, 14, 15, 22	1, Armstrong's Survey	Owner. 4
146 J	Buchanan, Alex.	4	3, L. R. S.	Owner. 7
41	Butt, Elim	22 and 22	1, and 2, L. R. S.	Owner. 5
42	Butt, James	22	3, L. R. S.	Farmer's Son. 5
166 J	Butt, John	18	3, L. R. S.	Tenant. 5
108 J	Butt, William	North half 22	2, L. R. S.	Tenant. 5
6	Bell, Robert, Jr.	3	1, L. R. S.	Farmer's Son. 7
7	Bell, William	3	1, L. R. S.	Farmer's Son. 7
4 J	Bawden, William	2	1, L. R. S.	Tenant 8
27	Cameron, Rev. H.	Part 16	1, L. R. S.	Tenant. 5
150 J	Caldwell, John	South half 8	3, L. R. S.	Owner. 7
627	Cameron, Duncan	{ V. L. 6, 34 V. L. 47, 48, 50	1, Armstrong's Survey 1, McDonald's Survey	Owner. 4
618	Cook, Frederick	V. L. 14, 15, 22	1, L. R. S.	Tenant. 4
175 J	Chapman, William	24	3, L. R. S.	Owner. 4
176	Chapman, John	24	3, L. R. S.	Farmer's Son. 4
25	Cooper, Wm., Sr.	Part 16	1, L. R. S.	Owner. 5
90	Clay, Matthew	8	2, L. R. S.	Owner. 7
33 J	Cooper, James	17	1, L. R. S.	Owner. 5
591 J	Cooper, Peter	8	12, H. R. S.	Owner. 6

List of Names added to the Printed List, in Polling Sub-Division No. 2, on  
 Revision by me, \_\_\_\_\_ Judge,  
 at a Court holden on the \_\_\_\_\_ day of \_\_\_\_\_ 1882.





POLLING SUB-DIVISION No. 3 - Continued.

No. on ROLL.	NAME.	LOT.	CON. OR STREET.	Post Office.
593 J	Conner, James	1	13, H. R. S.	Owner. 6
109 J	Copp, William	23	2, L. R. S.	Owner. 4
19 J	Crawford, John	11	1, L. R. S.	Owner. 7
21 J	Cowling, Wm.	13	1, L. R. S.	Tenant. 5
173 J	Chesney, James	22	3, L. R. S.	Owner. 5
40 J	Cudmore, William	21	1, L. R. S.	Owner. 3
632 J	Dixon, William	V.L.4,5,Armstrong sur.	1, L. R. S.	Owner. 4
111 J	Dallas, James	26	2, L. R. S.	Owner. 4
607 J	Dalrymple, Robert	1	14, H. R. S.	Owner. 7
581	Davey, James	1	12, H. R. S.	Owner. 6
164 J	Daymen, Peter	South half 19	3, L. R. S.	Owner. 6
162 J	Daymen, John	North half 19	3, L. R. S.	Owner. 5
163	Daymen, Humphrey	North half 19	3, L. R. S.	Farmer's Son. 5
99 J	Doig, John, Sr.	14	2, L. R. S.	Owner. 5
582	Davey, William	1	12	Farmer's Son. 6
97 J	Darling, Thomas	12	2, L. R. S.	Tenant. 5
165	Daymen, Wm.	South half 19	3, L. R. S.	Farmer's Son. 5
171 J	Elgie, Robert	21	3, L. R. S.	Owner. 4
31	Edgar, William	Part 16	1, L. R. S.	Owner. 5
172	Elgie, Robert, Jr.	21	3, L. R. S.	Farmer's Son. 4
88 J	Fairbairn, Elliott	7	2, L. R. S.	Owner. 7
89	Fairbairn, Robert	7	2, L. R. S.	Farmer's Son. 7
92 J	Ford, Thomas	South half 9	2, L. R. S.	Owner. 5
93 J	Ford, John	North half 9	2, L. R. S.	Owner. 5
95 J	Ford, Patrick	Part 10	2, L. R. S.	Owner. 5
181 J	Forsyth, Alex., Sr.	Part 27	3, L. R. S.	Owner. 4
180 J	Forsyth, Alex., Jr.	27	3, L. R. S.	Owner. 4
30 J	Grant, Peter	Part 16	1, L. R. S.	Owner. 5
620	Hays, David	V.L.13,Armstrong sur.	1, L. R. S.	Tenant. 4
98 J	Heffernan, Michael	12	2, L. R. S.	Owner. 5
149 J	Horton, William	Part 7	3, L. R. S.	Owner. 7
32 J	Hunt, Robert	North half 16	1, L. R. S.	Owner. 5
608 J	Horton, John	2	14, H. R. S.	Owner. 8
622	Hudson, Henry	V. L. 11	1, Armstrong's Survey	Tenant. 4
22 J	Hobbs, John	13	1, L. R. S.	Tenant. 5
614 J	Imrie, John	1	15, H. R. S.	Owner. 8
87 J	Ingram, George	5	2, L. R. S.	Owner. 7
500	Latta, James	3	13, H. R. S.	Owner. 6
599 J	Latta, Jacob	3	13, H. R. S.	Tenant. 6
85 J	Lang, James	1 and 2	2, L. R. S.	Owner. 8
73 J	Logie, John, Rev.	2	1, L. R. S.	Tenant. 8

List of Names added to the Printed List, in Polling Sub-Division No. 3, on

Revision by me,

Judge,

at a Court holden on the

day of

1882.

No.

NAME

LOT.

CON. OR STREET

List of Names added to the Printed List, in Polling Sub-Division No. 2, on  
Revision by me, ..... Judge,  
at a Court holden on the ..... day of ..... 1882.

No.	NAME	LOT.	CON. OR STREET.	P. O.

POLLING SUB-DIVISION No. 3—Continued.

No. on ROLL.	NAME.	LOT.	CON. OR STREET.	Post Office.
182 J	Livingstone, Alex.	28	3, L. R. S.	Owner. 4
626	Lough, Wm. R.	V. L. 7	1, L. R. S., Armg.'s Sur.	Tenant. 4
589 J	Latta, John	5	12, H. R. S.	Tenant. 6
629 J	Marks, Robert W.	V. L. 2	1, Armstrong's Survey	Owner. 4
28 J	Mellis, Robert	Part 16	1, L. R. S.	Owner. 5
615 J	Mitchell, Valentine	2	15, H. R. S.	Owner. 8
36 J	Monteith, Alex.	19	1, L. R. S.	Owner. 5
38 J	Mulholland, James	20	1, L. R. S.	Owner. 5
114	Munro, Thomas	29	2, L. R. S.	Owner. 4
1	Murray, James	1	1, L. R. S.	Owner. 8
2	Murray, John	1	1, L. R. S.	Farmer's Son. 8
115	Munro, Alexander	29	2, L. R. S.	Farmer's Son. 4
117	Munro, John	30	2, L. R. S.	Farmer's Son. 4
10	McArthur, R., Sr.	6	1, L. R. S.	Owner. 7
185 J	McCartney, Alex.	30	3, L. R. S.	Tenant. 4
105 J	McDonald, John	19	2, L. R. S.	Owner. 5
139 J	McDonald, Alex.	1 and 2	3, L. R. S.	Owner. 8
161 J	McDougall, Wm.	17	3, L. R. S.	Tenant. 5
155 J	McFarlane, Duncan	11	3, L. R. S.	Owner. 5
153 J	McFarlane, James	South half 10	3, L. R. S.	Owner. 5
613 J	McFarlane, John	5	14, H. R. S.	Owner. 7
158 J	McGregor, Thomas	14	3, L. R. S.	Owner. 5
159 J	McGregor, John	15	3, L. R. S.	Owner. 5
160 J	McGregor, Arch.	16	3, L. R. S.	Owner. 5
630 J	McIntosh, David	V. L. 3, 8, 9	1, Armstrong's Survey	Owner. 4
625	McKay, Donald	V. L. 32 and 33	1, Armstrong's Survey	Owner. 4
101 J	McKay, Angus	16	2, L. R. S.	Owner. 5
102 J	McKay, George T.	16	2, L. R. S.	Tenant. 6
110 J	McKenzie, Simon	25	2, L. R. S.	Owner. 4
11 J	McLaren, John	South half 7	1, L. R. S.	Owner. 7
12 J	McLaren, Robert	North half 7	1, L. R. S.	Owner. 7
24 J	McLean, David	14 and 15	1, L. R. S.	Owner. 5
34	McLear, James	18	1, L. R. S. (see sub-div. 2)	Owner. 5
35	McLean, David	18	1, L. R. S.	Farmer's Son. 5
100 J	McLean, James	South half 15	2, L. R. S.	Owner. 5
103 J	McLean, John	17	2, L. R. S.	Owner. 5
592 J	McLean, Robert	8	12, H. R. S.	Owner. 5
603 J	McLean, Duncan	6	12, H. R. S.	Owner. 6
604	McLean, Daniel	6	12, H. R. S.	Farmer's Son. 6
112 J	McLeod, Roderick	28	2, L. R. S.	Owner. 4
113	McLeod, George	28	2, L. R. S.	Farmer's Son. 4
47 J	McMillan, William	26	1, L. R. S.	Owner. 4
177 J	McMillan, Miles	22 and 25	3, L. R. S.	Owner. 4
583	McTaggart, Nelson	Part 1	12, H. R. S.	Owner. 6
13	McLaren, Robt., Jr.	7	1, L. R. S.	Farmer's Son. 4

List of Names added to the Printed List, in Polling Sub-Division No. 3, on

Revision by me, Judge,

at a Court holden on the day of 1882.

List of Names added to the Printed List, in Polling Sub-Division No. 3, on

Revision by me, \_\_\_\_\_ Judge,  
at a Court holden on the \_\_\_\_\_ day of \_\_\_\_\_ 1882.

No.	NAME	LOT.	CON. OR STREET.	P. O.

## POLLING SUB-DIVISION No. 3—Continued

No. on ROLL.	NAME.	LOT.	CON. OR STREET.	Post Office.
585	Newall, James	2	12, H. R. S.	Farmer's Son. 6
584 J	Newall, Robert	2	12, H. R. S.	Owner. 6
597	Nicholls, Thomas	Part 1	13, H. R. S.	Owner. 6
631	O'Neil, William	3, Armstrong's Survey	1, L. R. S.	Owner. 4
595 J	Parish, James	Part of 1	13, H. R. S.	Owner. 6
46 J	Paterson, James	25	1, L. R. S.	Owner. 4
106 J	Plewes, George	21	2, L. R. S.	Owner. 5
107	Plewes, Wm. T.	21	2, L. R. S.	Farmer's Son. 5
183 J	Plumsteel, Henry	29	3, L. R. S.	Owner. 4
184	Plumsteel, Wm.	29	3, L. R. S.	Owner. 4
48	Ross, John, Rev.	Part 27	1, L. R. S.	Owner. 4
157 J	Robertson, Thomas	13	3, L. R. S.	Owner. 5
586 J	Robertson, Donald	3	12, H. R. S.	Owner. 6
587 J	Robertson, Duncan	3 and part 4	12, H. R. S.	Owner. 6
588 J	Robertson, Peter	Part 4	12, H. R. S.	Owner. 6
590 J	Scott, John	5	12, H. R. S.	Owner. 7
167 J	Sellars, James	13	3, L. R. S.	Owner. 5
601 J	Shepherd, John	4	13, H. R. S.	Owner. 6
18 J	Smillie, Benjamin	10	1, L. R. S.	Owner. 7
44 J	Smillie, James	24	1, L. R. S.	Owner. 4
45	Smillie, James, Jr.	24	1, L. R. S.	Farmer's Son. 4
96 J	Smillie, Samuel	11	2, L. R. S.	Owner. 5
170	Sproat, William	20	3, L. R. S.	Farmer's Son. 5
168 J	Sproat, James	20	3, L. R. S.	Owner. 5
169	Sproat, Alexander	20	3, L. R. S.	Farmer's Son. 5
602	Stewart, Donald	East half 5	13, H. R. S.	Owner. 6
16 J	Stewart, John	9	1, L. R. S.	Owner. 7
17	Stewart, Alexander	9	1, L. R. S.	Farmer's Son. 7
148 J	Stewart, Walter	6	3, L. R. S.	Farmer's Son. 7
156 J	Stewart, James	12	3, L. R. S.	Owner. 5
145 J	Stoneman, Wm.	3	3, L. R. S.	Owner. 7
609 J	Squier, George	3	14, H. R. S.	Tenant. 8
142 J	Short, John	3	3, L. R. S.	Tenant. 6
624	Spring, Jesse	V. L. 30, 31	1, L.R.S., Armg's Sur.	Tenant. 4
143 J	Short, Edmund J.	3	3, L. R. S.	Tenant. 7
144 J	Short, Jabez	3	3, L. R. S.	Tenant. 7
52 J	Turner, Robert J.	Part 30	1, L. R. S.	Owner. 4
610 J	Traquair, John	4	14, H. R. S.	Owner. 7
611	Traquair, James	4	14, H. R. S.	Farmer's Son. 7
616 J	Traquair, Wm.	3	15, H. R. S.	Owner. 7
151 J	Tremeer, Wm.	North half 8	3, L. R. S.	Tenant. 7
91 J	Tremeer, Thomas	South half 9	2, L. R. S.	Tenant. 7
612	Traquair, John, Jr.	4	14, H. R. S.	Farmer's Son. 8

List of Names added to the Printed List, in Polling Sub-Division No. 3, on

Revision by me,

Judge,

at a Court holden on the

day of

1882.

NAME

LOT

CON. OR STREET.

P. O.

List of Names added to the Printed List, in Polling Sub-Division No. 3, on  
 Revision by me, \_\_\_\_\_ Judge,  
 at a Court holden on the \_\_\_\_\_ day of \_\_\_\_\_ 1882.

No.	NAME	LOT.	CON. OR STREET.	P. O.

POLLING SUB-DIVISION NO. 3.—Continued.

No. on ROLL.	NAME.	LOT.	CON. OR STREET.	Post Office.
594 J	Varley, Robert	South half 2	13, H. R. S.	Owner. 6
147	Westcott, Chris.	5	3, L. R. S.	Owner. 7
50 J	Woodley, Thomas	28	1, L. R. S.	Owner. 4
86 J	Wood, John	4	2, L. R. S.	Owner. 7
152 J	Wood, Andrew	9	3, L. R. S.	Owner. 7
51 J	Young, John	26	1, L. R. S.	Owner. 4

PART TWO.—List of Persons Entitled to Vote at Municipal Elections ONLY.

No. on ROLL	NAME.	LOT.	CON. OR STREET.	Post Office
	Latta, George	Part 1	13, H. R. S.	6
623	McEwen, Hugh	V. L. 29	1, Armstrong's Survey	Owner. 4
3	Thompson, Bernard	Part 2	1, L. R. S.	Owner. 8

PART THREE.—List of Persons Entitled to Vote at Elections to the Legislative Assembly ONLY.

No. on ROLL.	NAME.	LOT.	CON. OR STREET.	Post Office
--------------	-------	------	-----------------	-------------

NONE.

List of Names added to the Printed List, in Polling Sub-Division No. 3, on  
 Revision by me, \_\_\_\_\_ Judge,  
 at a Court holden on the \_\_\_\_\_ day of \_\_\_\_\_ 1882.

MUN

PART  
pa

Compr  
sion  
sion

No on  
ROLL.

483 A  
497 J A  
450 J A  
514 A  
451 A

499 B  
498 J B  
544 J B  
227 J B  
228 J B  
539 J B  
201 J B  
500 B

461 J C  
474 C  
215 J C  
256 J C  
453 J C  
452 J C  
509 J C  
462 J C  
501 C  
470 J C  
534 J C  
475 C

546 J  
573 J  
201 J

List of Names added to the Printed List, in Polling Sub-Division No. 3, on

Revision by me, .....

Judge,

at a Court holden on the .....

day of .....

1882.

No.	NAME	LOT.	CON. OR STREET.	P. O.



# VOTERS' LIST—1882.

## MUNICIPALITY of the TOWNSHIP of TUCKERSMITH

PART ONE.—List of Persons entitled to Vote at BOTH Municipal Elections and Elections to the Legislative Assembly.

### POLLING SUB-DIVISION NO. 4.

Comprising the Fifth, Sixth, Seventh, Eighth, Ninth, Tenth, and Eleventh Concessions, H. R. S., and that part of the Fourth, Fifth, Sixth, and Seventh Concessions, L. R. S., South of the Mill Road.

No on ROLL.	NAME.	LOT.	CON. OR STREET.	Post Office
483	Aubery, Edward	12	6, H. R. S.	Owner. 2
497 J	Allan, William	8	7, H. R. S.	Owner. 2
450 J	Archibald, Andrew	5	5, H. R. S.	Owner. 2
514	Atkinson, Joseph	3	8, H. R. S.	Tenant. 2
451	Archibald, And., Jr.	5	5, H. R. S.	Farmer's Son. 2
499	Beatty, James	9	7, H. R. S.	Farmer's Son. 2
498 J	Beatty, Samuel	9	7, H. R. S.	Owner. 2
544 J	Brown, Neil	9	9, H. R. S.	Owner. 2
227 J	Brock, Robert	29	4, L. R. S.	Owner. 4
228 J	Brock, George	29	4, L. R. S.	Owner. 4
539 J	Beattie, Robert	4 and 5	9, H. R. S.	Tenant. 2
201 J	Botz, Philip P.	16	4, L. R. S.	Tenant. 5
500	Beatty, Roland	9	7, H. R. S.	Farmer's Son. 2
461 J	Cameron, James	13	5, H. R. S.	Owner. 2
474	Campbell, John	8	6, H. R. S.	Farmer's Son. 2
215 J	Carter, Henry	23	4, L. R. S.	Tenant. 4
256 J	Cameron, John	30	6, L. R. S.	Owner. 2
453 J	Chesney, William	6	5, H. R. S.	Tenant. 2
452 J	Chesney, James	8	5, H. R. S.	Tenant. 2
509 J	Clark, Richard	West half 13	7, H. R. S.	Owner. 2
462 J	Coleman, Robert	14	5, H. R. S.	Owner. 2
501	Cumming, James	10	7, H. R. S.	Owner. 2
470 J	Cowan, David	East half 7	6, H. R. S.	Tenant. 2
534 J	Cumming, Wm.	14	8, H. R. S.	Owner. 2
475	Campbell, Wm.	8	6, H. R. S.	Farmer's Son. 2
546 J	Dobie, John	Part 11	9, H. R. S.	Owner. 2
573 J	Dobson, George	6	11, H. R. S.	Owner. 6
201 J	Doig, John, Jr.	15	4, L. R. S.	Owner. 5



## POLLING SUB-DIVISION NO. 4—Continued.

No. on Roll.	NAME.	LOT.	CON. OR STREET.	Post Office.
508 J	Edwards, James	East half 13	7, L. R. S.	Owner. 2
580 J	Elder, William	9	11, H. R. S.	Owner. 6
538 J	Elgie, William	3	9, H. R. S.	Owner. 2
536 J	Ferguson, David	1	9, H. R. S.	Owner. 2
575 J	Fisher, Joseph	8	11, H. R. S.	Owner. 5
548 J	Finlayson, Wm.	12	9, H. R. S.	Owner. 2
231	Gemmell, James	26	5, L. R. S.	Owner. 2
219	Gordon, Angus	North half 25 and 26	4, L. R. S.	Owner. 4
220	Gordon, Wm.	North half 25	4, L. R. S.	Farmer's Son. 4
221	Gordon, Alexander	North half 25	4, L. R. S.	Farmer's Son. 4
471	Hay, Robert	East half 7	6, H. R. S.	Owner. 2
469 J	Hudson, Wm.	North half 6	6, H. R. S.	Tenant 2
484 J	Houston, James	13	6, H. R. S.	Owner. 2
485	Houston, Sam. G.	13	6, H. R. S.	Farmer's Son. 2
543	Hunter, Simon	2	10, H. R. S.	Tenant. 6
466	Hyslop, John	3	6, H. R. S.	Owner. 2
463 J	Keating, Patrick	North half 6	6, H. R. S.	Owner. 2
464 J	Keating, Pat., Jr.	South half 6	6, H. R. S.	Owner. 2
494 J	Keeffe, Michael	6	7, H. R. S.	Owner. 6
541 J	Kennedy, Angus	East half 7	9, H. R. S.	Tenant. 2
542 J	Kennedy, Neil	East half 7	9, H. R. S.	Tenant. 2
545 J	Kelly, Peter	10	9, H. R. S.	Owner. 2
526 J	Kyle, William	Part 10	8, H. R. S.	Owner. 2
468 J	Laidlaw, George	5	6, H. R. S.	Owner. 2
223 J	Lawrence, John	East half 28	4, L. R. S.	Owner. 4
222 J	Lawrence, James	27	4, L. R. S.	Owner. 4
458 J	Leatherland, Robt.	11	5, H. R. S.	Owner. 2
459	Leatherland, Wm. J.	11	5, H. P. S.	Farmer's Son. 2
210 J	Leitch, Thomas	East half 21	4, L. R. S.	Owner. 2
511 J	Love, John	14	7, H. R. S.	Owner. 2
224	Lawrence, Andrew	East half 28	4, L. R. S.	Owner. 4
531 J	Manson, David	12	8, H. R. S.	Owner. 2
218 J	Mason, Henry	South half 25	4, L. R. S.	Owner. 4
472 J	Monk, George	West half 7	6, H. R. S.	Owner. 2
530	Moore, David, Sr.	11	8, H. R. S.	Owner. 2
529 J	Moore, David, Jr.	North half 6	8, H. P. S.	Owner. 2
528 J	Moore, Peter	West half 10	8, H. R. S.	Owner. 2
519 J	Mundell, Wm. S.	7	8, H. R. S.	Owner. 2
566 J	Murdie, Michael	2	11 H. R. S.	Owner. 6
520	Mundell, Wm.	8	8, H. R. S.	Farmer's Son. 2
490 J	McBride, Thomas	2	7, H. R. S.	Owner. 2

List of Names added to the Printed List, in Polling Sub-Division No. 4, on

ipal

Post  
Office

ons

this

of  
three,  
by  
at  
con-  
e en-

and  
dings

P. O.

No. on ROLL.

- 491 J Mc
- 241 Mc
- 240 Mc
- 488 J Mc
- 549 Mc
- 489 Mc
- 203 J Mc
- 568 J Mc
- 574 J Mc
- 239 Mc
- 516 Mc
- 517 Mc
- 518 J Mc
- 533 J Mc
- 551 J Mc
- 561 Mc
- 562 Mc
- 563 J Mc
- 205 Mc
- 204 J Mc
- 207 J Mc
- 216 J Mc
- 553 J Mc
- 554 J Mc
- 570 J Mc
- 571 Mc
- 244 Mc
- 245 Mc
- 507 Mc
- 540 J Mc
- 558 J Mc
- 559 Mc
- 560 Mc
- 492 J Mc
- 506 J Mc
- 572 Mc
- 217 Mc
- 213 Mc
- 556 Mc
- 460 J Nic
- 447 J Nic
- 532 J Nic
- 465 O'H
- 535 Pat

*List of Names added to the Printed List, in Polling Sub-Division No. 4, on*  
*Revision by me,..... Judge,*  
*at a Court holden on the ..... day of ..... 1882.*

No.	NAME	LOT.	CON. OR STREET.	P. O.

## POLLING SUB-DIVISION No. 4 — Continued.

No. on ROLL.	NAME.	LOT.	CON. OR STREET.	Post Office.
491 J	McBride, Michael	West half 4	7, H. R. S.	Owner. 2
241	McCaa, William	Part 27	5, L. R. S.	Owner. 4
240	McCaa, Alexander	28	5, L. R. S.	Owner. 4
488 J	McConnell, Patrick	1	7, H. R. S.	Owner. 2
549	McDonald, John	1	10, H. R. S.	Owner. 6
489	McConnell, James	1	7, H. R. S.	Farmer's Son. 2
203 J	McKenzie, John	16	4, L. R. S.	Owner. 5
568 J	McDonald, Donald	West half 4	11, H. R. S.	Owner. 6
574 J	McGregor, Duncan	7	11, H. R. S.	Owner. 6
239	McCaa, John	28	5, H. R. S.	Farmer's Son. 4
516	McKay, Alexander	South half 6	8, H. R. S.	Owner. 2
517	McKay, Peter	South half 6	8, H. R. S.	Farmer's Son. 2
518 J	McKay, John	West half 4	8, H. R. S.	Owner. 2
533 J	McKay, William	West half 13	8, H. R. S.	Owner. 2
551 J	McKay, Alexander	3	10, H. R. S.	Owner. 6
561	McKay, John	8	10, H. R. S.	Owner. 2
562	McKay, Wm.	8	10, H. R. S.	Farmer's Son. 6
563 J	McKay, Peter	West half 9	10, H. R. S.	Owner. 6
205	McKay, Donald	North half 17	4, L. R. S.	Owner. 5
204 J	McKay, George	South half 17	4, L. R. S.	Owner. 5
207 J	McKay, James	North half 19	4, L. R. S.	Owner. 2
216 J	McKay, Hugh	24	4, L. R. S.	Owner. 4
553 J	McKinnon, Alex.	East half 5	10, H. R. S.	Owner. 6
554 J	McKinnon, Duncan	West half 5	10, H. R. S.	Owner. 6
570 J	McKinnon, Donald	5	11, H. R. S.	Owner. 6
571	McKinnon, John	5	11, H. R. S.	Farmer's Son. 6
244	McLean, Robert	29	6, H. R. S.	Owner. 2
245	McLean, John	29	6, H. R. S.	Farmer's Son. 2
507	McLoy, John, Sr.	East half 12	7, H. R. S.	Owner. 2
540 J	McLoy, John, Jr.	East half 6	9, H. R. S.	Owner. 2
558 J	McMillan, Hugh	7	10, H. R. S.	Owner. 6
559	McMillan, Daniel	7	10, H. R. S.	Farmer's Son. 6
560	McMillan, John	7	10, H. R. S.	Farmer's Son. 6
492 J	McNaughton, Wm.	3	7, H. R. S.	Owner. 2
506 J	McLoy, Wm.	East half 12	7, H. R. S.	Tenant. 2
572	McKinnon, Don., Jr.	5	11, H. R. S.	Farmer's Son. 6
217	McKay, Robert	24	4, L. R. S.	Farmer's Son. 2
213	McQueen, James	North half 22	4, L. R. S.	Owner. 4
556	McLoy, David	6	10, H. R. S.	Tenant. 6
460 J	Nicholson, Alex.	12	5, H. R. S.	Owner. 2
447 J	Nicholson, Wm.	2	5, H. R. S.	Tenant. 2
532 J	Nichol, Alex.	East half 13	8, H. R. S.	Owner. 2
465	O'Brien, David	2	6, H. R. S.	Owner. 2
535	Patrick, Andrew	1	9, H. R. S.	Tenant. 2

pal

Post  
Office

2

ons

this

of  
three,  
by  
at  
con-  
en-

and  
dings

P. O.

No. on ROLL.

- 522 J Pay
- 449 J Pick
- 567 J Pyb
- 552 J Pyb
- 467 J Quin
- 457 J Rein
- 487 J Riel
- 237 J Rou
- 238 J Rou
- 579 J Rob
- 523 J Rob
- 229 J Ross
- 550 J Ram
- 502 J Scot
- 503 J Scot
- 504 J Scot
- 564 J Sinc
- 565 J Sinc
- 515 J Sille
- 576 J Sim
- 577 J Sim
- 578 J Sim
- 547 J Smit
- 448 J Spro
- 481 J Spro
- 206 J Spro
- 480 J Spro
- 482 J Spro
- 477 J Stor
- 478 J Stor
- 476 J Stro
- 512 J Stor
- 557 J Ten
- 486 J Tay
- 209 J Torr
- 235 J Wal
- 242 J Wal
- 243 J Wal
- 454 J War
- 446 J Wil
- 495 J Wri
- 455 J War
- 527 J Win

*List of Names added to the Printed List, in Polling Sub-Division No. 4, on*  
*Revision by me,..... Judge,*  
*at a Court holden on the ..... day of ..... 1882.*

No.	NAME	LOT.	CON. OR STREET.	P. O.

## POLLING SUB-DIVISION No. 4 - Continued.

No. on ROLL.	NAME.	LOT.	CON. OR STREET.	Post Office.
522 J	Payne, David	West half 9	8, H. R. S.	Owner. 2
449 J	Pickard, James	4	5, H. R. S.	Owner. 2
567 J	Pybus, Henry	3	11, H. R. S.	Tenant. 5
552 J	Pybus, John	4	10, H. R. S.	Tenant. 5
467 J	Quinlan, James	West half 4	6, H. R. S.	Owner. 2
457 J	Reinke, John	10	5, H. R. S.	Owner. 2
487 J	Riely, Benjamin	West half 14	6, H. R. S.	Owner. 2
237	Rouat, Wm.	27	5, L. R. S.	Farmer's Son. 4
238	Rouat, David	27	5, L. R. S.	Farmer's Son. 4
579 J	Robb, Charles	10	11, H. R. S.	Owner. 5
523 J	Robinson, Robert	East half 10	8, H. R. S.	Owner. 2
229 J	Ross, Wm.	23 and part 24	4 and 5, L. R. S.	Owner. 4
550 J	Ramsay, John	2	10, H. R. S.	Tenant. 6
502	Scott, Wm., Sr.	11	7, H. R. S.	Owner. 2
503 J	Scott, Wm., Jr.	West half 12	7, H. R. S.	Owner. 2
504 J	Scott, Matthew	West half 12	7, H. R. S.	Owner. 2
564 J	Sinclair, John	10	10, H. R. S.	Owner. 5
565 J	Sinclair, Wm.	1	11, H. R. S.	Tenant. 6
515	Sillery, Wm. J.	East half 4	8, H. R. S.	Owner. 2
576 J	Simpson, Thomas	Part 9	11, H. R. S.	Owner. 5
577 J	Simpson, James	Part 9	11, H. R. S.	Owner. 5
578 J	Simpson, Robert	Part 9	11, H. R. S.	Owner. 5
547	Smith, Wm.	Part 11	9, H. R. S.	Owner. 2
448 J	Sproat, John, Jr.	3	5, H. R. S.	Tenant. 2
481 J	Sproat, Wm. Sr.	10	6, H. R. S.	Owner. 2
206	Sproat, George	18	4, L. R. S.	Tenant. 2
480 J	Sproat, Alexander	North half 11	6, H. R. S.	Owner. 2
482 J	Sproat, Wm., Jr.	South half 11	6, H. R. S.	Owner. 2
477 J	Story, Andrew	West half 9	6, H. R. S.	Owner. 6
478 J	Story, John	West half 9	6, H. R. S.	Farmer's Son. 2
476 J	Stroug, George	East half 9	6, H. R. S.	Owner. 2
512	Story, George	1	8, H. R. S.	Tenant. 2
557 J	Templeton, John	6	10, H. R. S.	Owner. 6
486 J	Taylor, James	East half 14	6, H. R. S.	Owner. 2
209	Torry, Alexander	West half 21	4, L. R. S.	Tenant. 5
235	Walker, John, Sr.	East half 30	4, L. R. S.	Owner. 4
242	Walker, George	30	5, L. R. S.	Owner. 4
243	Walker, John, Jr.	30	5, L. R. S.	Farmer's Son. 4
454	Ward, Matthew	9	5, H. R. S.	Owner. 2
446 J	Williams, Michael	1	5, H. R. S.	Owner. 2
495 J	Wright, William	West half 7	7, H. R. S.	Tenant. 2
455	Ward, Joseph	9	5, H. R. S.	Farmer's Son. 2
527	Winter, Robert	East half 9 and 10	8, H. R. S.	Tenant. 1

Principal

Post  
Office

at. 2

tions

this

ty of  
Three,  
ring by  
vote at  
to con-  
be en-

t, and  
eedings

h P. O.





POLLING SUB-DIVISION No. 4 — Continued.

PART TWO.—List of Persons Entitled to Vote at Municipal Elections ONLY.

No. on ROLL.	NAME.	LOT.	CON. OR STREET.	Post Office
509	Sutherland, Daniel	Part 11	8, H. R. S.	Tenant. 2

PART THREE.—List of Persons Entitled to Vote at Elections to the Legislative Assembly ONLY.

NONE.

The number of persons qualified to serve as Jurors in this Municipality, in 1882, is Four Hundred and One (401).

WILLIAM McCONNELL, CLERK.

I, WILLIAM McCONNELL, Clerk of the Municipality of Tuckersmith, in the County of Huron, do hereby certify that parts of One and Three, of the within list, constitute a correct list for the year 1882 of all persons appearing by the last revised Assessment Roll of the said Municipality, to be entitled to vote at elections for members of the Legislatix Assembly, and that parts One and Two constitute a correct list for said year of all persons appearing by the said Roll to be entitled to vote at Municipal elections in said Municipality.

And I hereby call upon all electors to examine the said list, and if any omissions or other errors are perceived therein to take immediate proceedings to have the said errors corrected according to law.

Dated this 19th day of July, 1882.

WILLIAM McCONNELL,

TOWNSHIP CLERK, Seaforth P. O.



List of Names added to the Printed List, in Polling Sub-Division No. 4, on

# VOTERS' LIST—1882.



I,.....  
 .....Judge  
 of the County Court of the County of Huron, pursuant to the Eighth Section  
 of "The Voters' List Act of 1876," do hereby certify that the within is a cor-  
 rected copy of the List of Voters for the year 1882, received by me from the  
 Clerk of the Municipality of the Township of Tuckersmith, according to my re-  
 vision and correction thereof, pursuant to the provisions of the said Act.

Dated at the.....of.....  
 in the said County, this.....day of.....  
 .....1882.

.....

