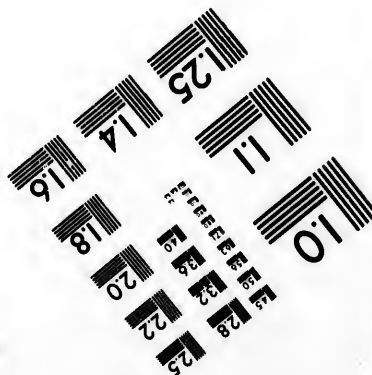

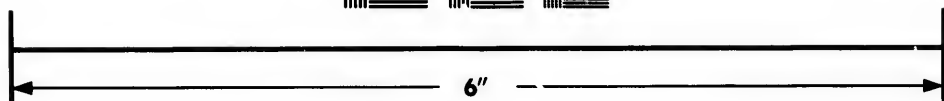



**IMAGE EVALUATION
TEST TARGET (MT-3)**



**Photographic
Sciences
Corporation**

23 WEST MAIN STREET
WEBSTER, N.Y. 14580
(716) 872-4503

**CIHM/ICMH
Microfiche
Series.**

**CIHM/ICMH
Collection de
microfiches.**



Canadian Institute for Historical Microreproductions / Institut canadien de microreproductions historiques

© 1984

Technical and Bibliographic Notes/Notes techniques et bibliographiques

The Institute has attempted to obtain the best original copy available for filming. Features of this copy which may be bibliographically unique, which may alter any of the images in the reproduction, or which may significantly change the usual method of filming, are checked below.

L'Institut a microfilmé le meilleur exemplaire qu'il lui a été possible de se procurer. Les détails de cet exemplaire qui sont peut-être uniques du point de vue bibliographique, qui peuvent modifier une image reproduite, ou qui peuvent exiger une modification dans la méthode normale de filmage sont indiqués ci-dessous.

- Coloured covers/
Couverture de couleur
- Covers damaged/
Couverture endommagée
- Covers restored and/or laminated/
Couverture restaurée et/ou pelliculée
- Cover title missing/
Le titre de couverture manque
- Coloured maps/
Cartes géographiques en couleur
- Coloured ink (i.e. other than blue or black)/
Encre de couleur (i.e. autre que bleue ou noire)
- Coloured plates and/or illustrations/
Planches et/ou illustrations en couleur
- Bound with other material/
Relié avec d'autres documents
- Tight binding may cause shadows or distortion along interior margin/
La reliure serrée peut causer de l'ombre ou de la distortion le long de la marge intérieure
- Blank leaves added during restoration may appear within the text. Whenever possible, these have been omitted from filming/
Il se peut que certaines pages blanches ajoutées lors d'une restauration apparaissent dans le texte, mais, lorsque cela était possible, ces pages n'ont pas été filmées.
- Additional comments:/
Commentaires supplémentaires:

- Coloured pages/
Pages de couleur
- Pages damaged/
Pages endommagées
- Pages restored and/or laminated/
Pages restaurées et/ou pelliculées
- Pages discoloured, stained or foxed/
Pages décolorées, tachetées ou piquées
- Pages detached/
Pages détachées
- Showthrough/
Transparence
- Quality of print varies/
Qualité inégale de l'impression
- Includes supplementary material/
Comprend du matériel supplémentaire
- Only edition available/
Seule édition disponible
- Pages wholly or partially obscured by errata slips, tissues, etc., have been refiled to ensure the best possible image/
Les pages totalement ou partiellement obscurcies par un feuillet d'errata, une pelure, etc., ont été filmées à nouveau de façon à obtenir la meilleure image possible.

This item is filmed at the reduction ratio checked below/
Ce document est filmé au taux de réduction indiqué ci-dessous.

10X	14X	18X	22X	26X	30X	
<input type="checkbox"/>	<input type="checkbox"/>	<input type="checkbox"/>	<input type="checkbox"/>	<input type="checkbox"/>	<input type="checkbox"/>	<input checked="" type="checkbox"/>
12X	16X	20X	24X	28X	32X	

The copy filmed here has been reproduced thanks to the generosity of:

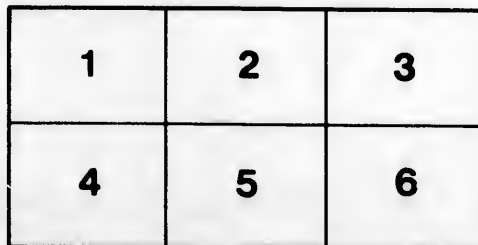

Library Division
Provincial Archives of British Columbia

The images appearing here are the best quality possible considering the condition and legibility of the original copy and in keeping with the filming contract specifications.

Original copies in printed paper covers are filmed beginning with the front cover and ending on the last page with a printed or illustrated impression, or the back cover when appropriate. All other original copies are filmed beginning on the first page with a printed or illustrated impression, and ending on the last page with a printed or illustrated impression.

The last recorded frame on each microfiche shall contain the symbol \rightarrow (meaning "CONTINUED"), or the symbol ∇ (meaning "END"), whichever applies.

Maps, plates, charts, etc., may be filmed at different reduction ratios. Those too large to be entirely included in one exposure are filmed beginning in the upper left hand corner, left to right and top to bottom, as many frames as required. The following diagrams illustrate the method:



L'exemplaire filmé fut reproduit grâce à la générosité de:

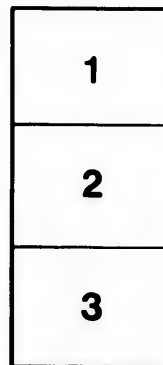
Library Division
Provincial Archives of British Columbia

Les images suivantes ont été reproduites avec le plus grand soin, compte tenu de la condition et de la netteté de l'exemplaire filmé, et en conformité avec les conditions du contrat de filmage.

Les exemplaires originaux dont la couverture en papier est imprimée sont filmés en commençant par le premier plat et en terminant soit par la dernière page qui comporte une empreinte d'impression ou d'illustration, soit par le second plat, selon le cas. Tous les autres exemplaires originaux sont filmés en commençant par la première page qui comporte une empreinte d'impression ou d'illustration et en terminant par la dernière page qui comporte une telle empreinte.

Un des symboles suivants apparaîtra sur la dernière image de chaque microfiche, selon le cas: le symbole \rightarrow signifie "A SUIVRE", le symbole ∇ signifie "FIN".


Les cartes, planches, tableaux, etc., peuvent être filmés à des taux de réduction différents. Lorsque le document est trop grand pour être reproduit en un seul cliché, il est filmé à partir de l'angle supérieur gauche, de gauche à droite, et de haut en bas, en prenant le nombre d'images nécessaire. Les diagrammes suivants illustrent la méthode.

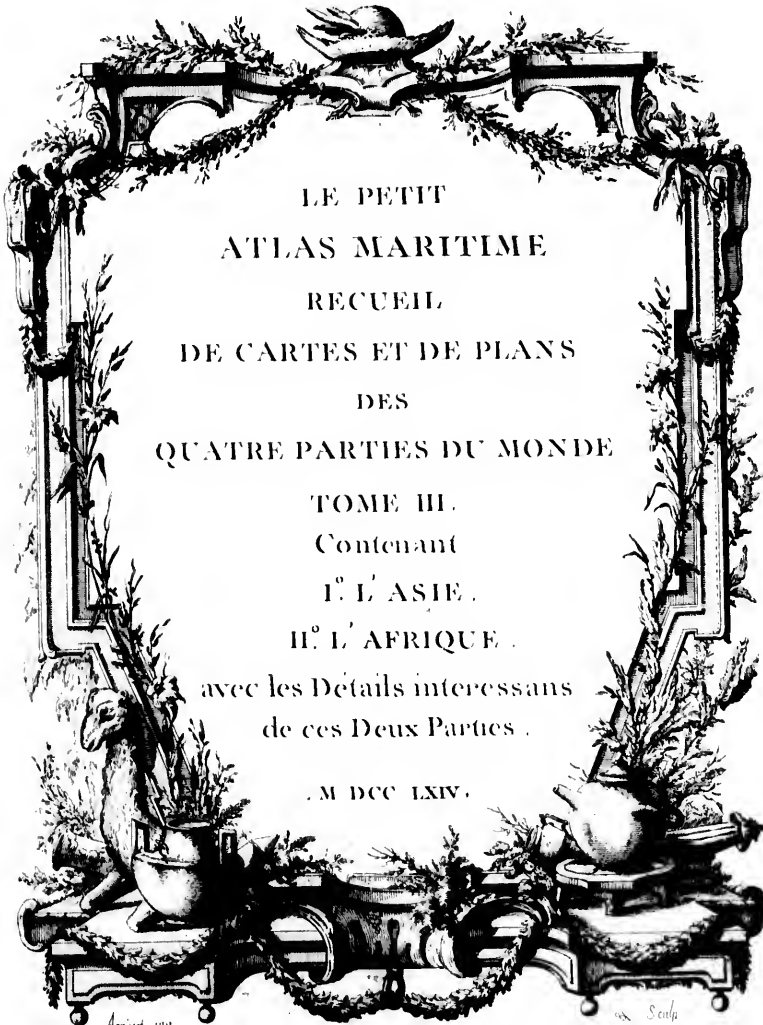


rrata
to

pelure,
n à







LE PETIT
ATLAS MARITIME
RECUEIL
DE CARTES ET DE PLANS
DES
QUATRE PARTIES DU MONDE

TOME III.

Contenant

I.^o L'ASIE.

II.^o L'AFRIQUE.

avec les Détails interessans
de ces Deux Parties.

M DCC LXIV.

Amvict. inv.

Sculp.

1. 10

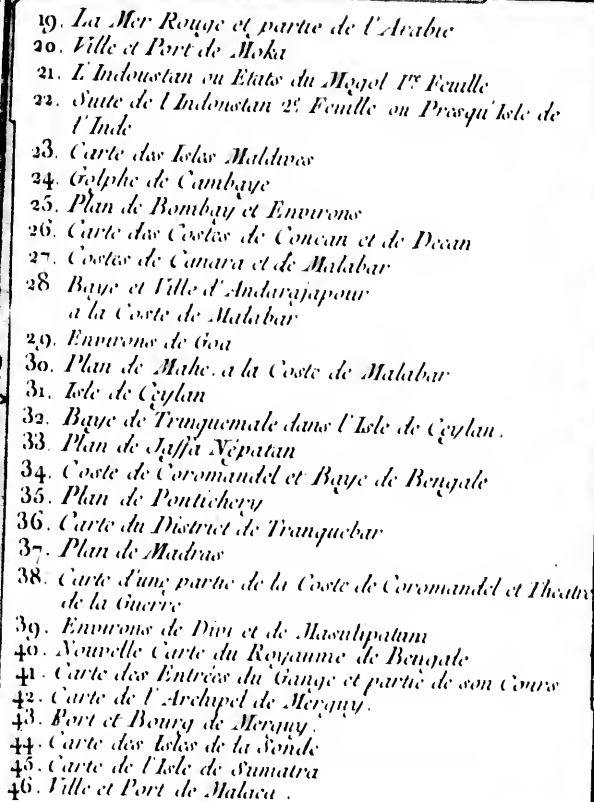
2. 10

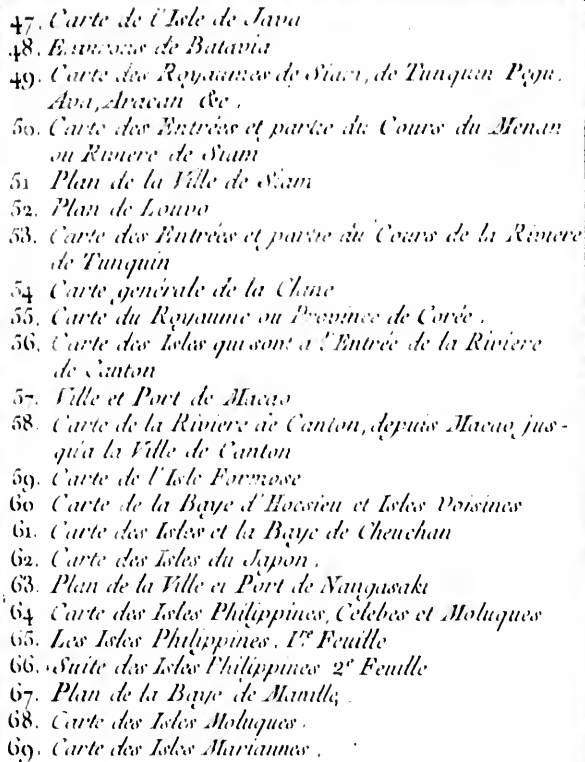
3. 1000

4. 10

TABLE
des Cartes et Plans du Troisième Volume.
L'ASIE.

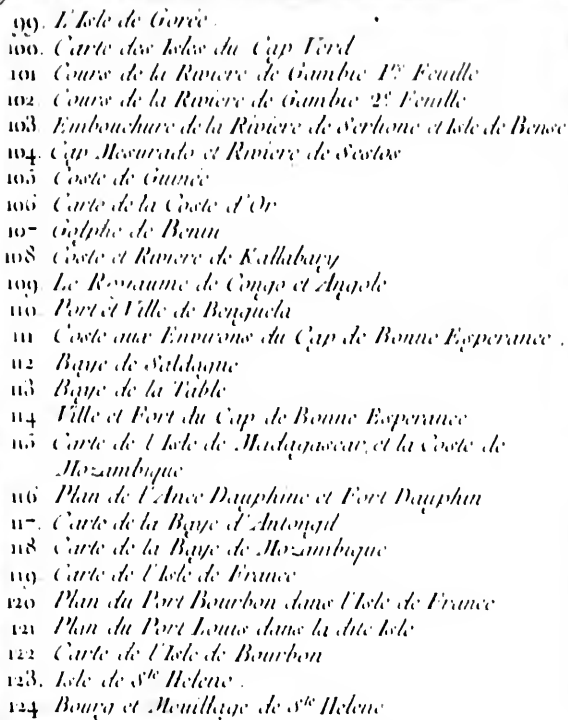
1. *Mappemonde*
2. *Carte de l'Asie*
3. *Les Parties septentrionales de l'Asie, Moscovie, Sibérie, Tartarie et Pays de Kamchatka*
4. *La Mer Noire et le Canal de la Mer Noire, autrefois Bosphore de Thrace*
5. *Carte de la Mer Caspienne*
6. *Plan de la Ville d'Astracan et ses Environs*
7. *Carte de la Perse et Pays voisins*
8. *Carte du Golphe Persique*
9. *Carte des Embouchures de l'Euphrate et partie de son Cours jusqu'à Bassora*
10. *L'Asie-mineure, aujourd'hui Anadolie et Caramanie*
11. *L'Arménie, la Géorgie et Pays voisins*
12. *La Syrie*
13. *L'Isle de Chypre*
14. *Le Golphe d'Alexandrette*
15. *Tripoli de Syrie*
16. *Plan de Seide*
17. *Rade de Sour en Syrie*
18. *Rade de St. Jean d'Acre*

- 
19. *La Mer Rouge et partie de l'Arabie*
 20. *Ville et Port de Moka*
 21. *L'Indoustan ou Etats du Mogol 1^{re} Feuille*
 22. *Suite de l'Indoustan 2^e Feuille ou Presqu'Isle de l'Inde*
 23. *Carte des Isles Maldives*
 24. *Golphe de Cambaye*
 25. *Plan de Bombay et Environs*
 26. *Carte des Costes de Concan et de Decan*
 27. *Costes de Canara et de Malabar*
 28. *Baye et Ville d'Andarajapour
à la Coste de Malabar*
 29. *Environs de Goa*
 30. *Plan de Mahe, à la Coste de Malabar*
 31. *Isle de Ceylan*
 32. *Baye de Tranquemale dans l'Isle de Ceylan.*
 33. *Plan de Jassa Népatan*
 34. *Coste de Coromandel et Baye de Bengale*
 35. *Plan de Pondichery*
 36. *Carte du District de Tranquebar*
 37. *Plan de Madras*
 38. *Carte d'une partie de la Coste de Coromandel et Theatre
de la Guerre*
 39. *Environs de Divi et de Masulpatam*
 40. *Nouvelle Carte du Royaume de Bengale*
 41. *Carte des Entrées du Gange et partie de son Cours*
 42. *Carte de l'Archipel de Merquy.*
 43. *Port et Bourg de Merquy.*
 44. *Carte des Isles de la Sonde*
 45. *Carte de l'Isle de Sumatra*
 46. *Ville et Port de Malaca.*


- 
47. *Carte de l'Isle de Java*
 48. *Entrées de Batavia*
 49. *Carte des Royaumes de Siam, de Tunquin, Pegu, Ava, Aracan &c.*
 50. *Carte des Entrées et partie du Cours du Menan ou Riviere de Siam*
 51. *Plan de la Ville de Siam*
 52. *Plan de Louvo*
 53. *Carte des Entrées et partie du Cours de la Riviere de Tunquin*
 54. *Carte générale de la Chine*
 55. *Carte du Royaume ou Provinces de Corée.*
 56. *Carte des Isles qui sont à l'Entrée de la Riviere de Canton*
 57. *Ville et Port de Macao*
 58. *Carte de la Riviere de Canton, depuis Macao jusqu'à la Ville de Canton*
 59. *Carte de l'Isle Formose*
 60. *Carte de la Baye d'Hoosien et Isles Voisines*
 61. *Carte des Isles et la Baye de Cheuchan*
 62. *Carte des Isles du Japon.*
 63. *Plan de la Ville et Port de Nagasaki*
 64. *Carte des Isles Philippines, Célebes et Moluques*
 65. *Les Isles Philippines. 1^{re} Feuille*
 66. *Suite des Isles Philippines 2^e Feuille*
 67. *Plan de la Baye de Manille.*
 68. *Carte des Isles Moluques.*
 69. *Carte des Isles Mariannes.*


AFRIQUE

70. Carte générale d'Afrique
71. Plan des Costes d'Afrique sur la Mer Méditerranée contenant les Royaumes d'Alger et de Tunis.
72. Carte du Détroit de Gibraltar
73. Plan de Côte
74. Plan de Melilla
75. Plan d'Oran et ses Environs
76. Plan de Marsalquivir
77. Baye d'Alger
78. Plan de la Ville et Fort d'Alger
79. Isle de Tabarque
80. Port Farme
81. Golphe de Tunis
82. Plan de la Ville de Tunis
83. Plan du Fort et Canal de la Goulette
84. Plan du Port et Ville de Tripoly de Barbarie
85. Carte des Costes d'Egypte depuis Alexandrie jusqu'à Rosette.
86. Plan des Ports et Ville d'Alexandrie
87. Carte de la Rade du Bequier
88. Plan des Fort et Village du Bequier
89. Les Bouches du Nil, le Delta et Isthme de Suez
90. Course du Nil depuis le Cairé jusqu'au Cataractes
91. Carte de la Mer Méditerranée
92. Carte des Costes de Fez et de Maroc Plan de Agouader.
93. Carte des Isles de Canarie
94. Carte de l'Isle de Teneriffé
95. Carte de l'Entrée du Sénégal
96. Course du Sénégal
97. Isle d'Arguin et Costes voisines
98. Costes d'Afrique aux Environs du Cap Verd

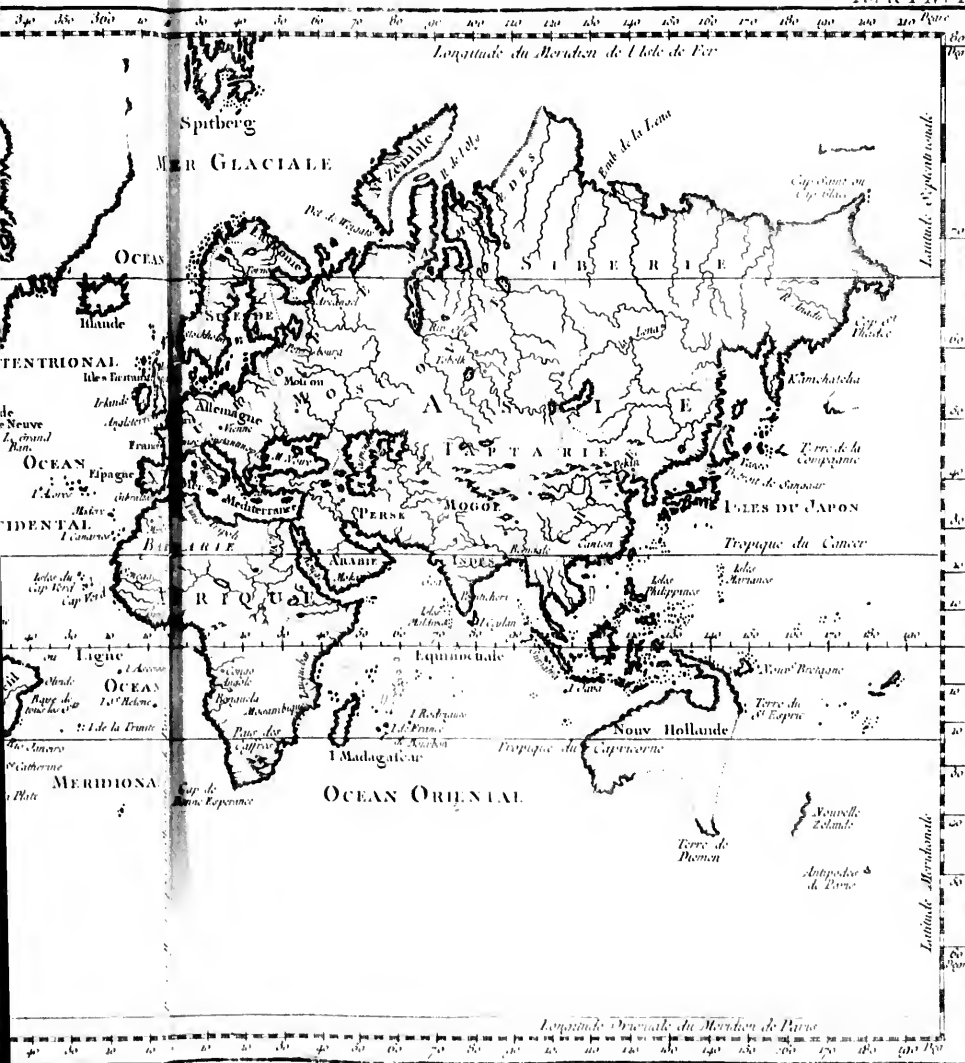
- 
99. *L'Isle de Gorée*
 100. *Carte des Isles du Cap Verd*
 101. *Cours de la Riviere de Gambie 1^{re} Feuille*
 102. *Cours de la Riviere de Gambie 2^e Feuille*
 103. *Embouchure de la Riviere de Serhone et Isle de Benise*
 104. *Cap Mesurado et Riviere de Sestos*
 105. *Coste de Guinée*
 106. *Carte de la Coste d'Or*
 107. *Golphe de Benin*
 108. *Coste et Riviere de Kallabary*
 109. *Le Royaume de Congo et Angola*
 110. *Port et Ville de Benguela*
 111. *Coste aux Environs du Cap de Bonne Esperance*
 112. *Baye de Saldague*
 113. *Baye de la Table*
 114. *Ville et Fort du Cap de Bonne Esperance*
 115. *Carte de l'Isle de Madagascar, et la Coste de Mozambique*
 116. *Plan de l'Ance Dauphine et Fort Dauphin*
 117. *Carte de la Baye d'Antongil*
 118. *Carte de la Baye de Mozambique*
 119. *Carte de l'Isle de France*
 120. *Plan du Port Bourbon dans l'Isle de France*
 121. *Plan du Port Louis dans la dite Isle*
 122. *Carte de l'Isle de Bourbon*
 123. *Isle de S^{te} Helene*
 124. *Bourg et Mouillage de S^{te} Helene*


Fin du 3^e Volume












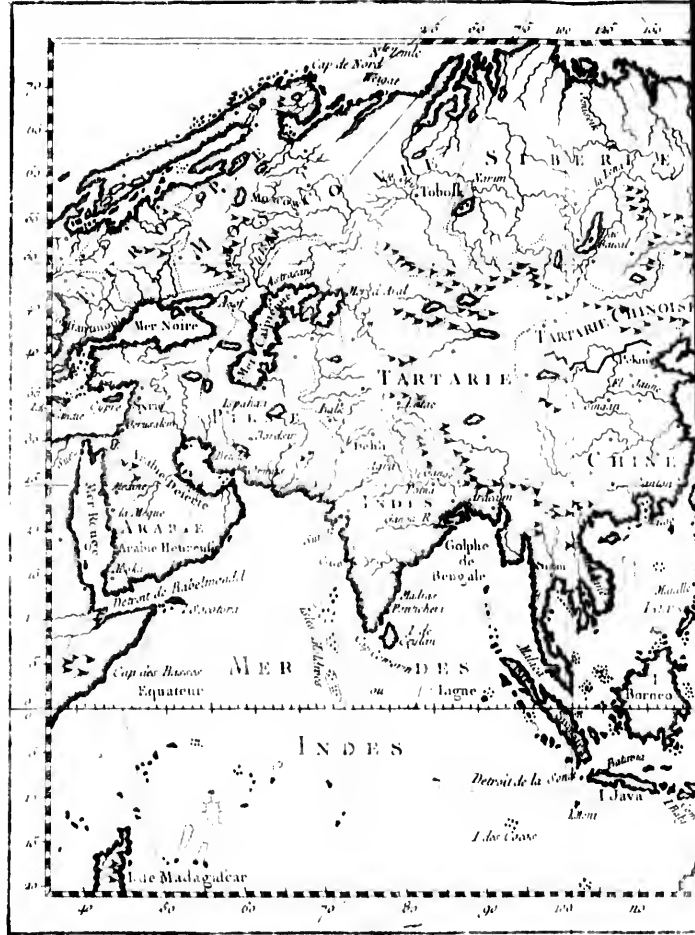




Figure 1. Carte des Parties Septentrionales de L'Asie








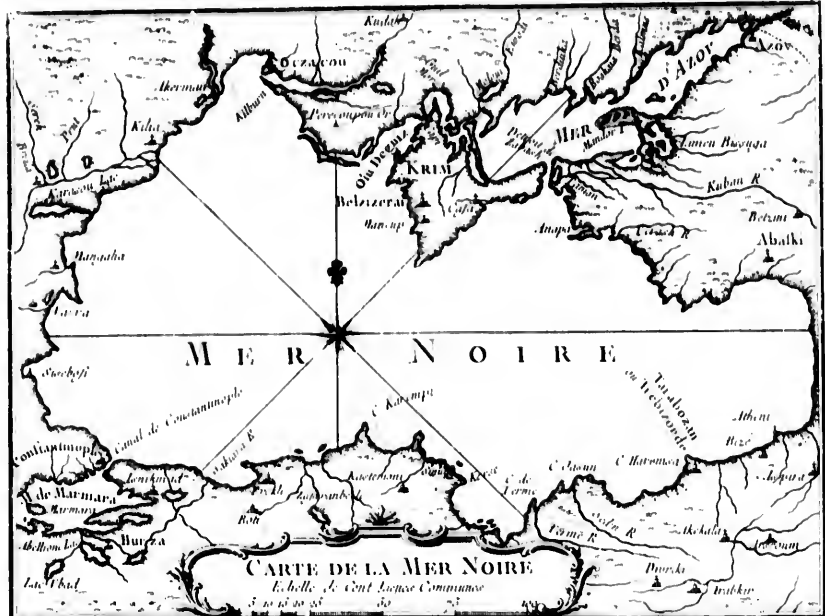



TABLE

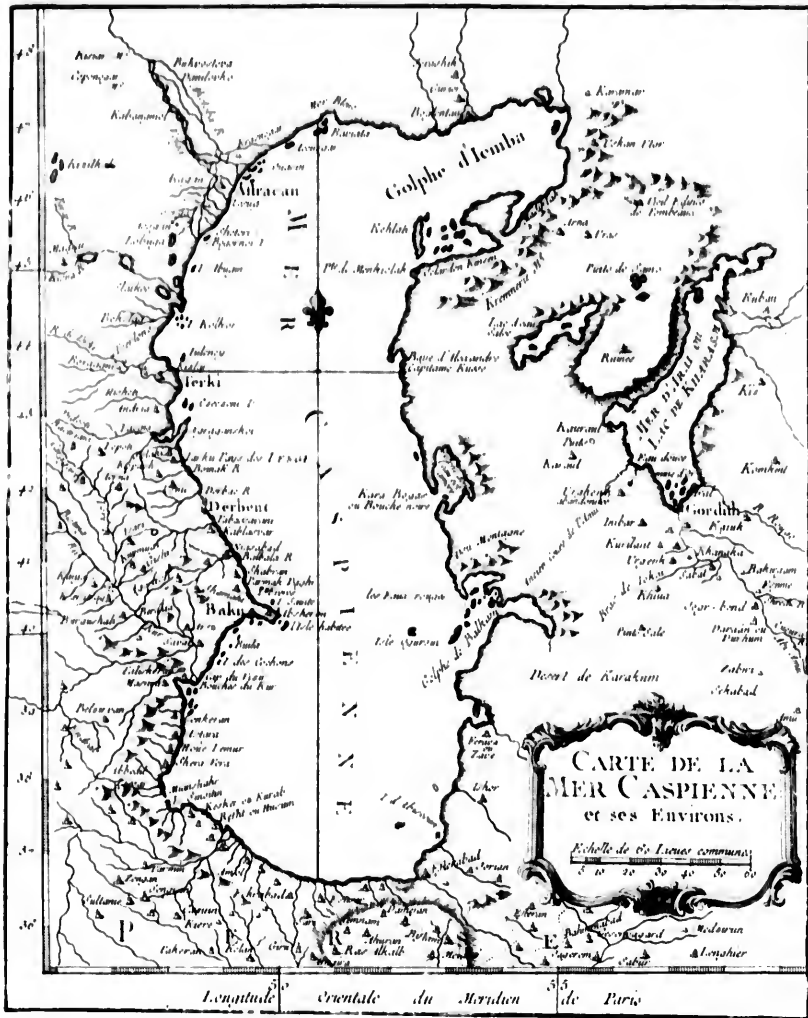
**CARTE RÉDUITE
DE LA MOSCOVIE
SIBÉRIE TARTARIE
et Pais Voisins .**












A
B
C
D
E
F
G


A. Forteresse
 B. Citadelle
 C. Eglise Luthérienne
 D. Cloître de Pioroff de N^o D^e
 E. Moulin de Pierre
 F. Demeures des Tartares
 G. Montagnes d'où on tire du Sel

H. La Ville Blanche
 J. Le Dome
 K. Maison du Gouverneur
 L. L'Arsenal
 M. La Chancelerie
 N. L'Eglise S^t Jean
 O. L'Eglise de la Resurrection

P. Le Magazin des Vins.
 Q. L'Eglise S^t Nicolas.
 R. Cloître de Saluateur.
 S. Chantier pour les Vaisseau.
 T. Magazin pour les Vaisseau.
 V. Les Ecuries.
 X. Le Cloître de Dollanoff.












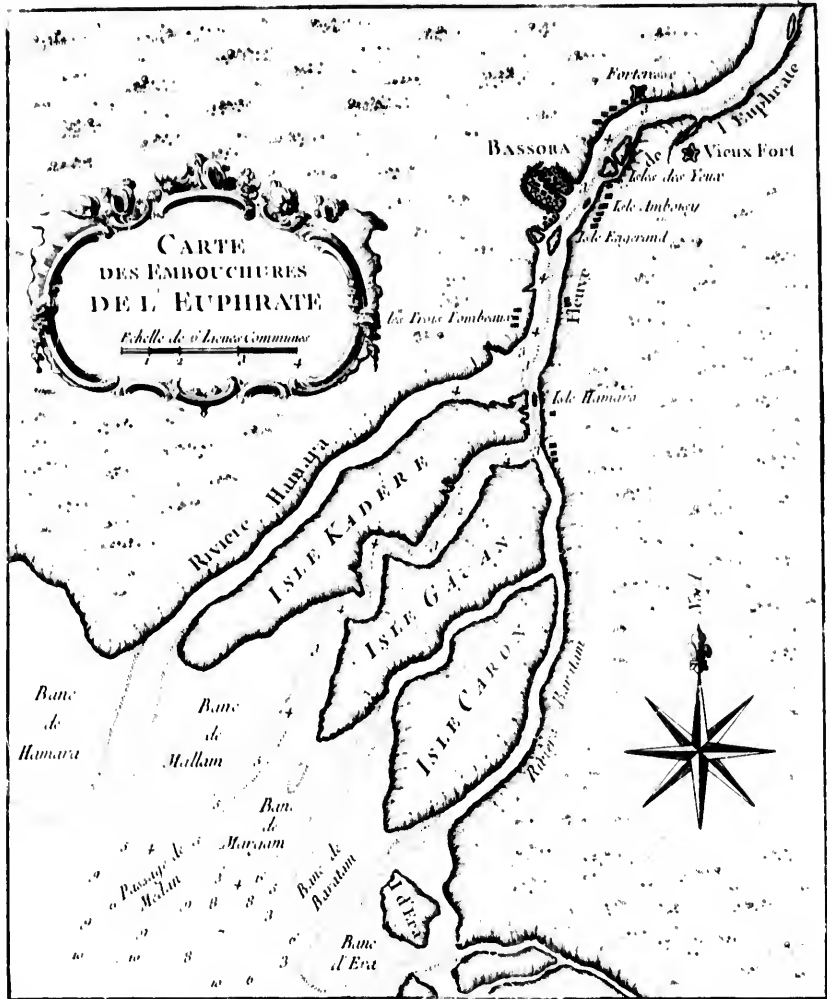


























DE L'ASIE MINEURE
sur le thyrus
Anadolie et Roum.






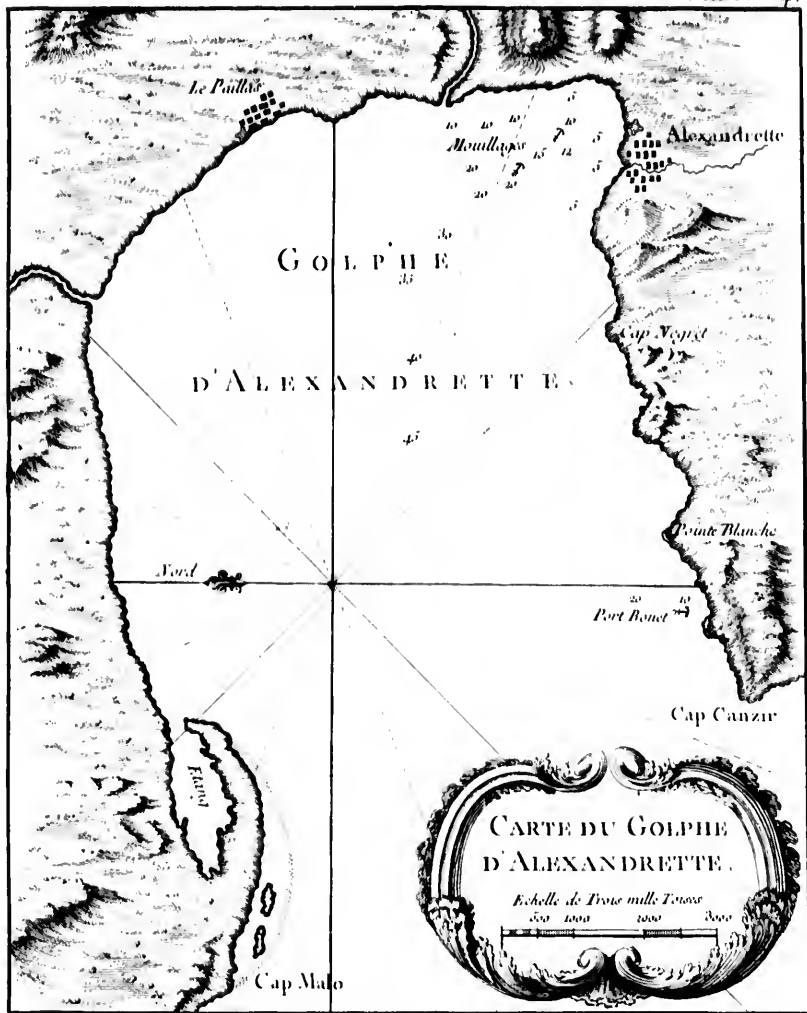





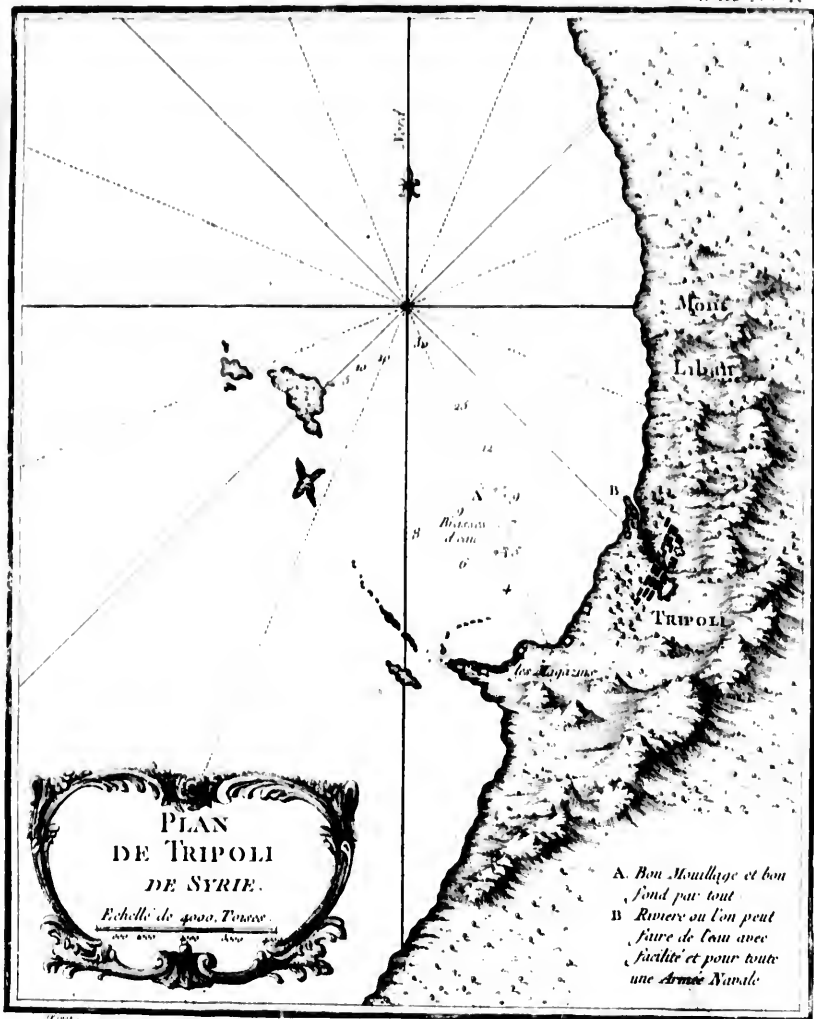





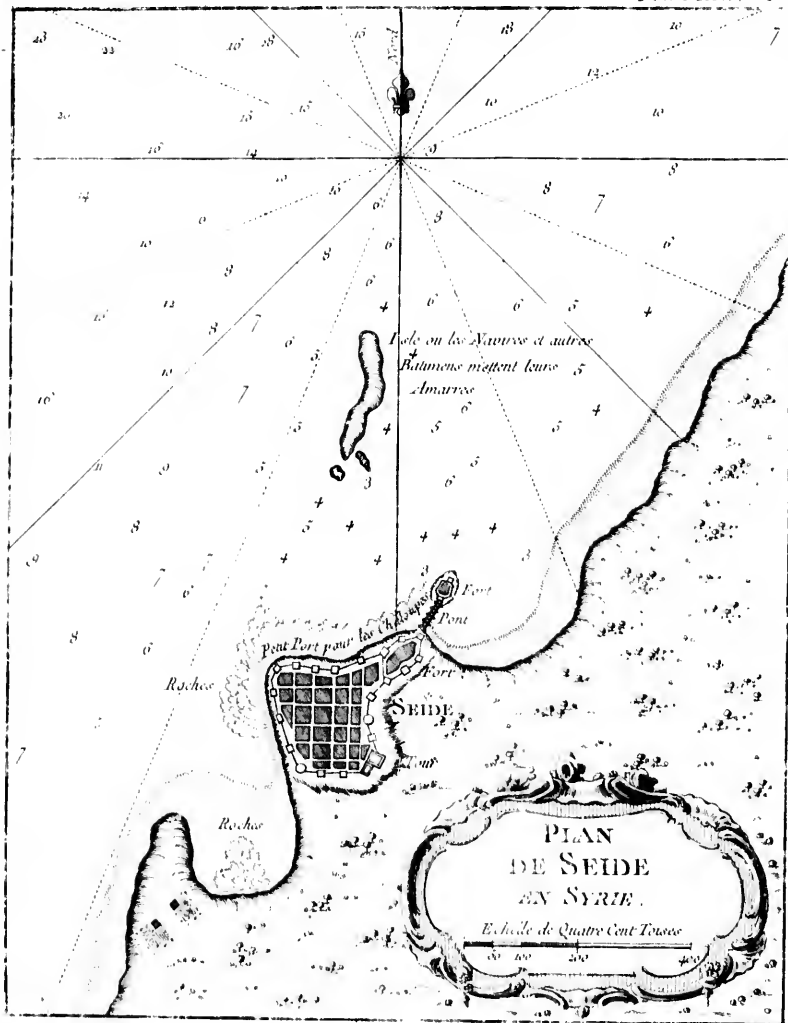





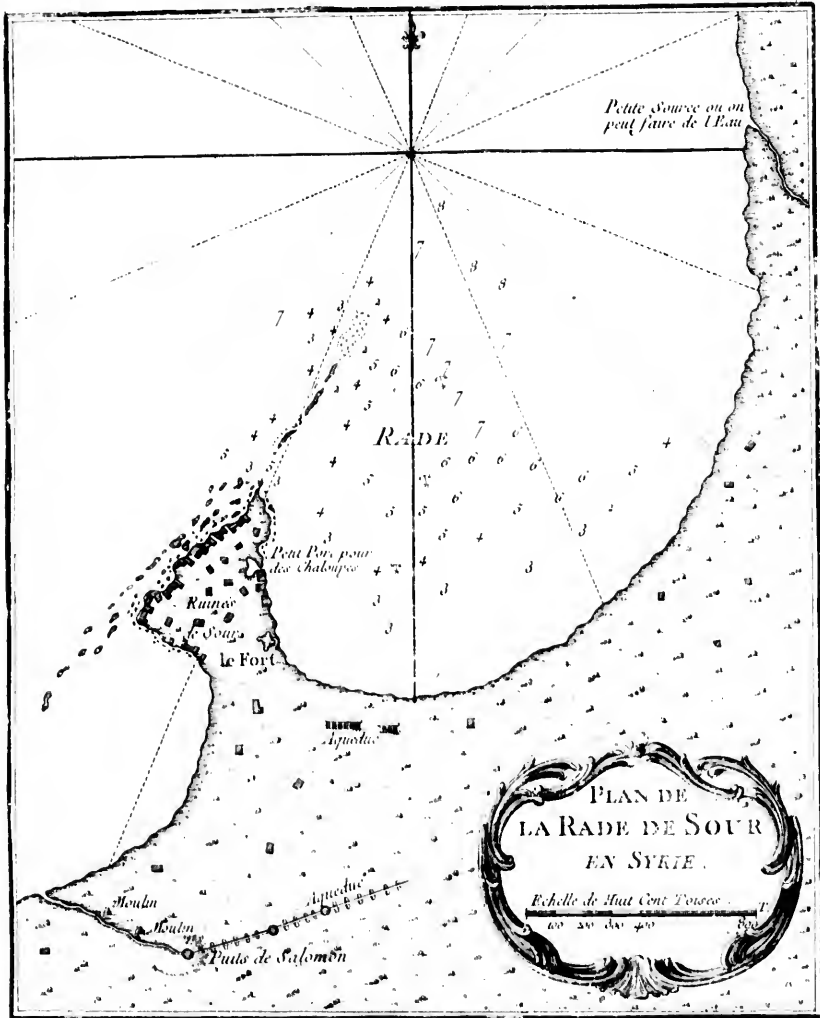





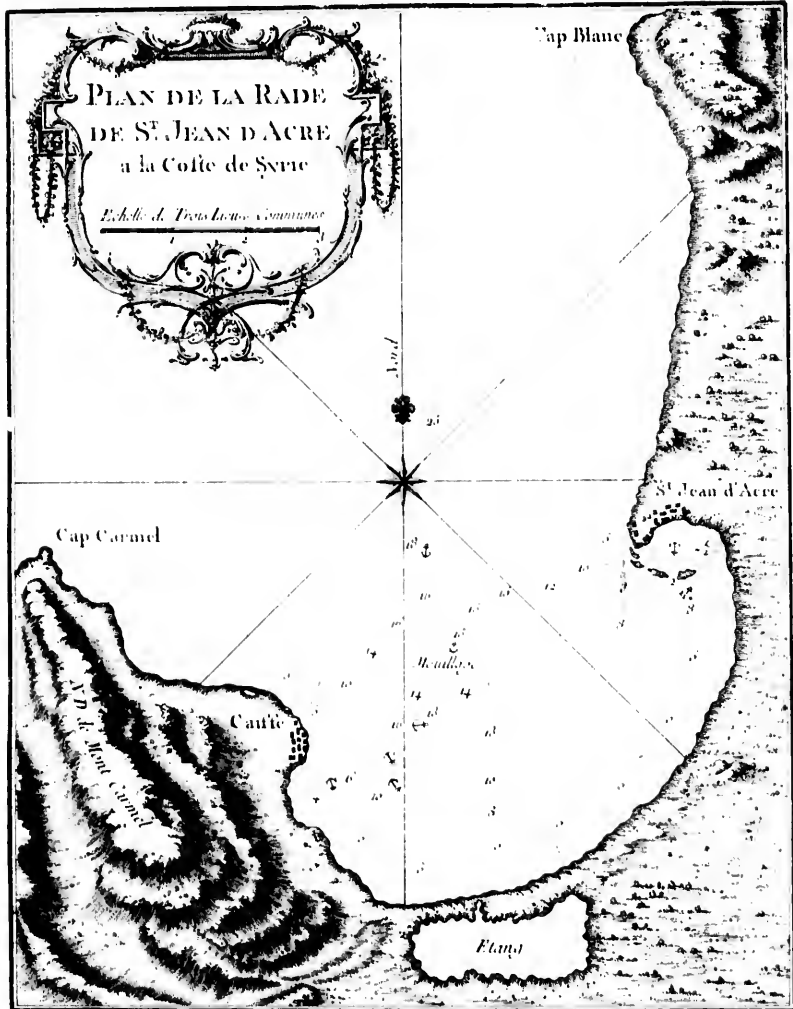















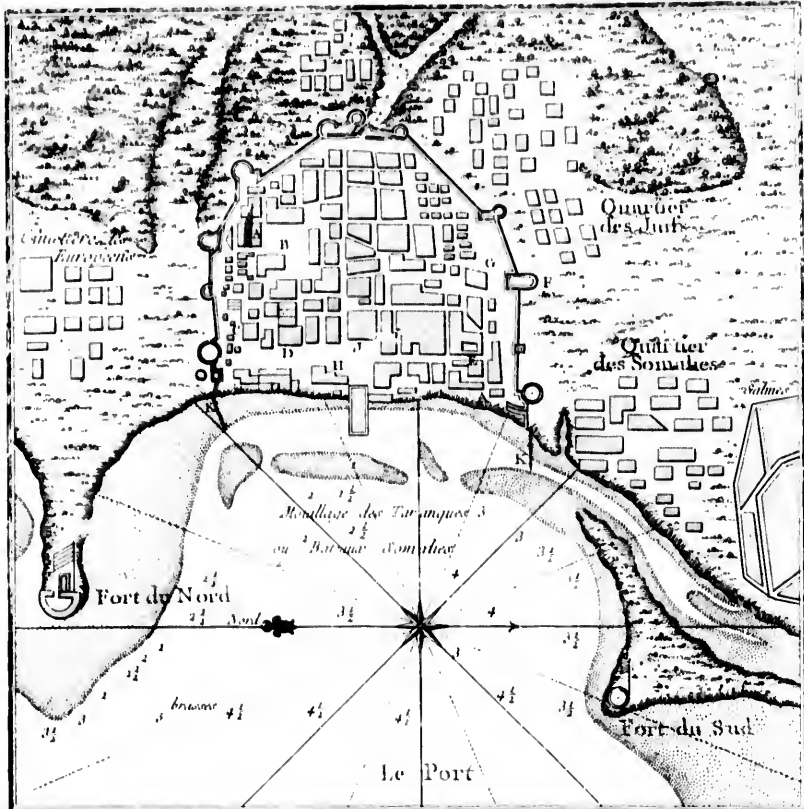






CARTE DE
LA MER ROUGE
et Partie de
L'ARABIE
Echelle de 120 Lieues Communes
0 20 40 60 80 100 120






A. Mosquée et Tour qui sert
de marque
B. Cimetière des Turcs
C. Comptoir des Hollandois
D. Comptoir des Anglois
E. Comptoir des François


PLAN DE LA VILLE
DE MOKA
Située sur la Mer Rouge

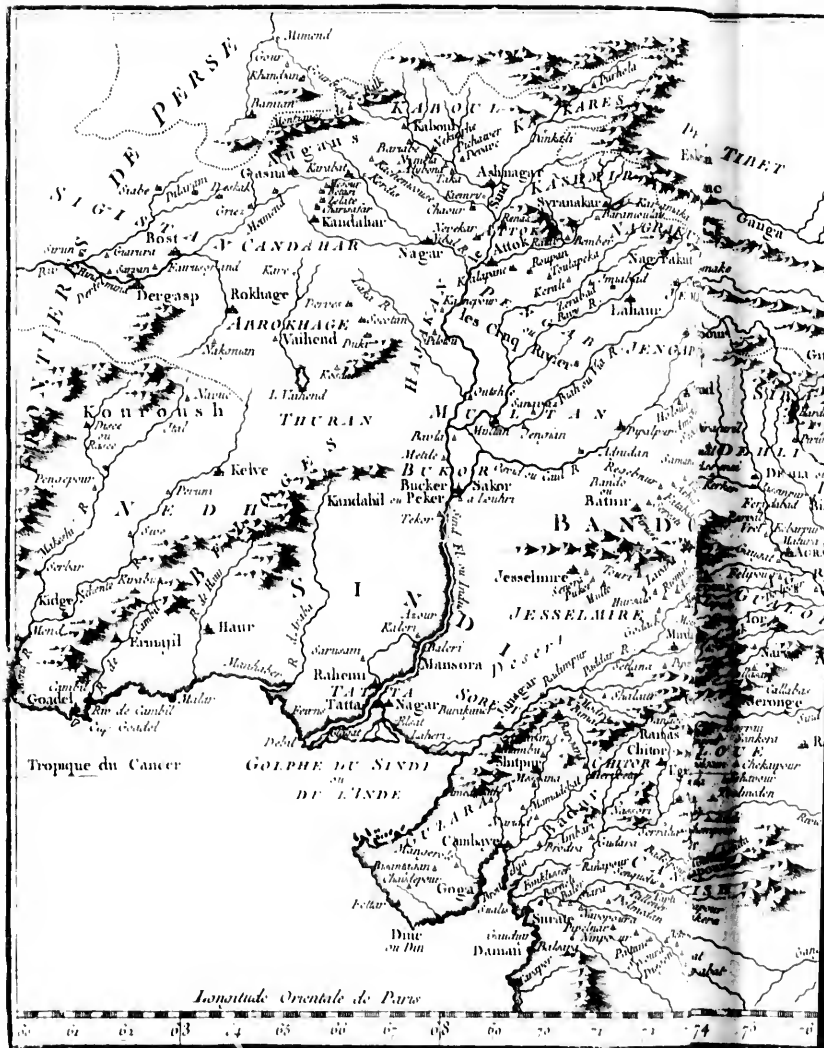
F. Fort de Malta
G. Marche aux Herbes
H. Maison du Gouverneur
I. Douanes
K. Trou pour empêcher le passage.

Echelle d'une demi-Lieue Commune










CARTE DE L'INDOUSTAN


I^e Feuille

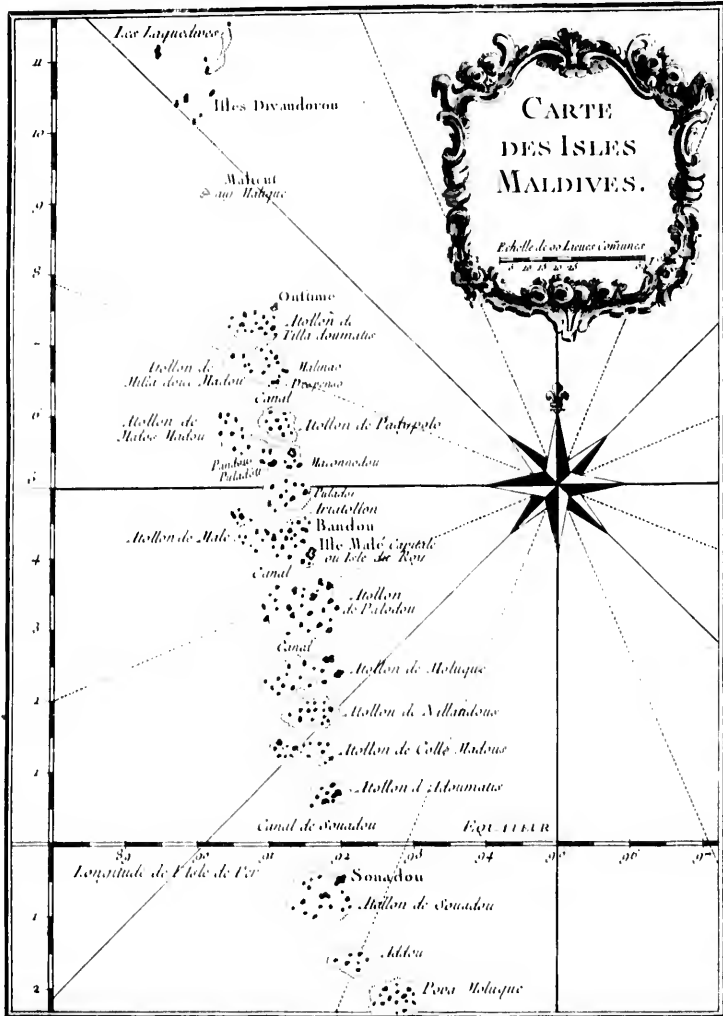
Echelle de Cent Toises à Paris la France







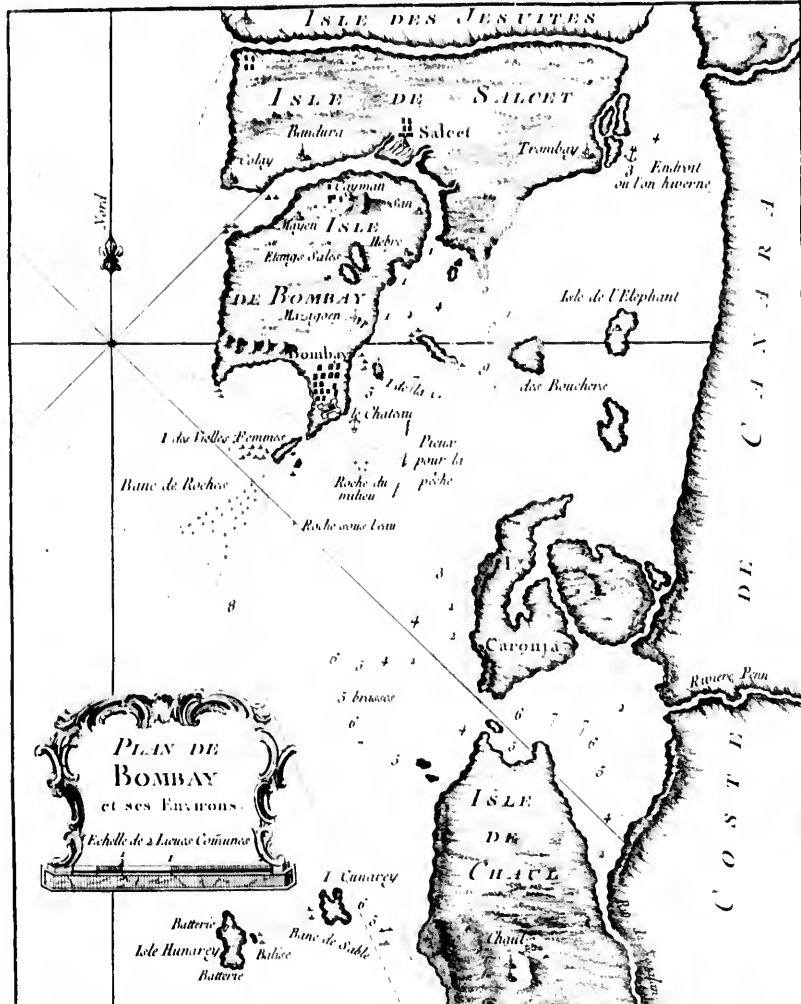




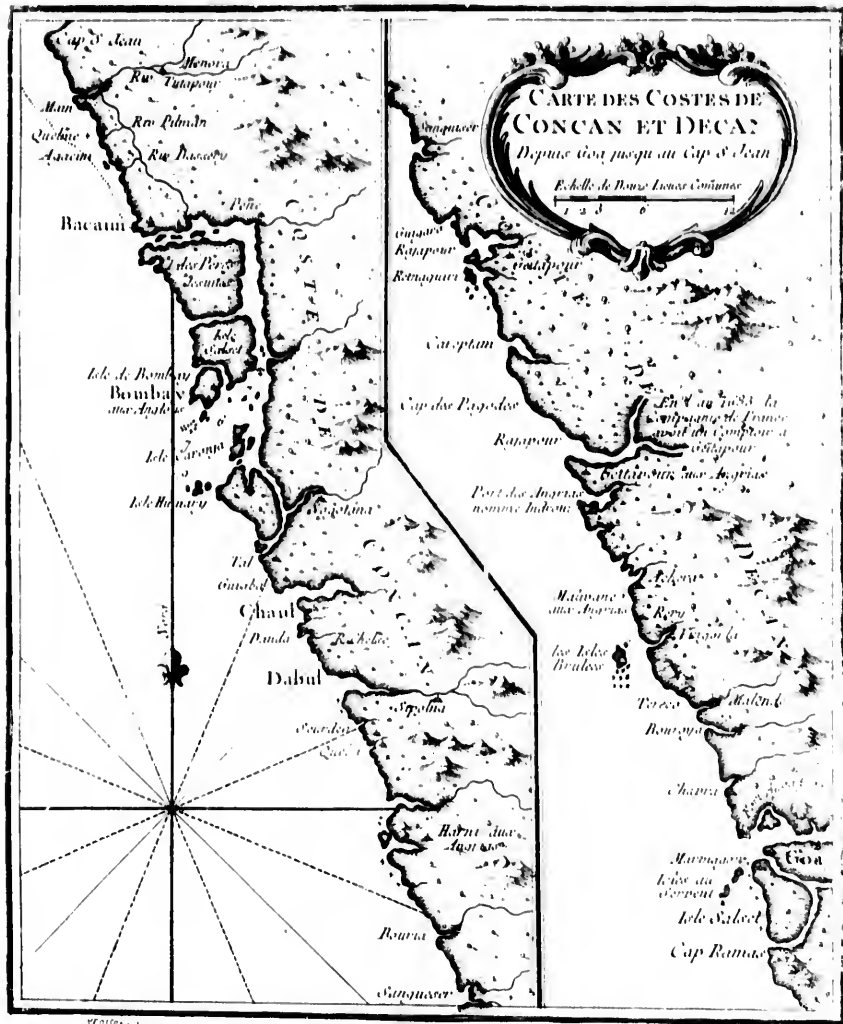










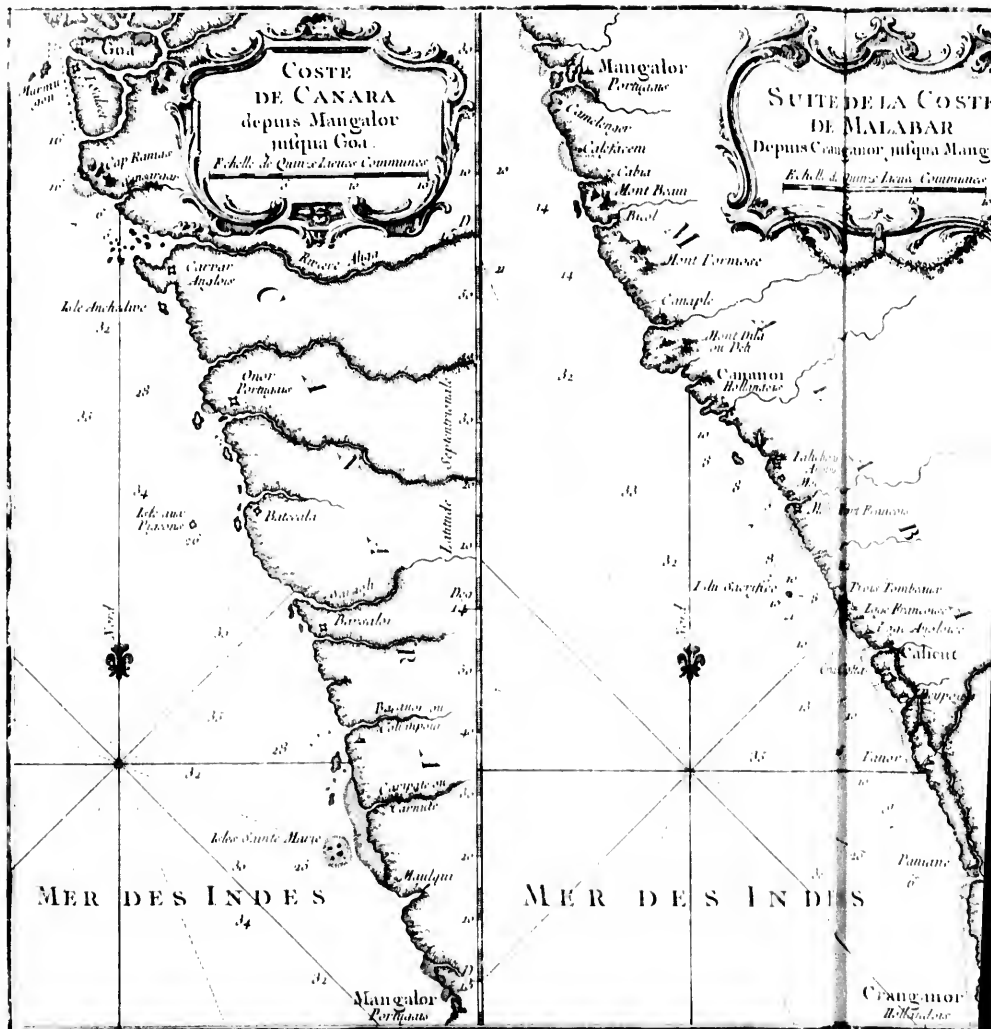


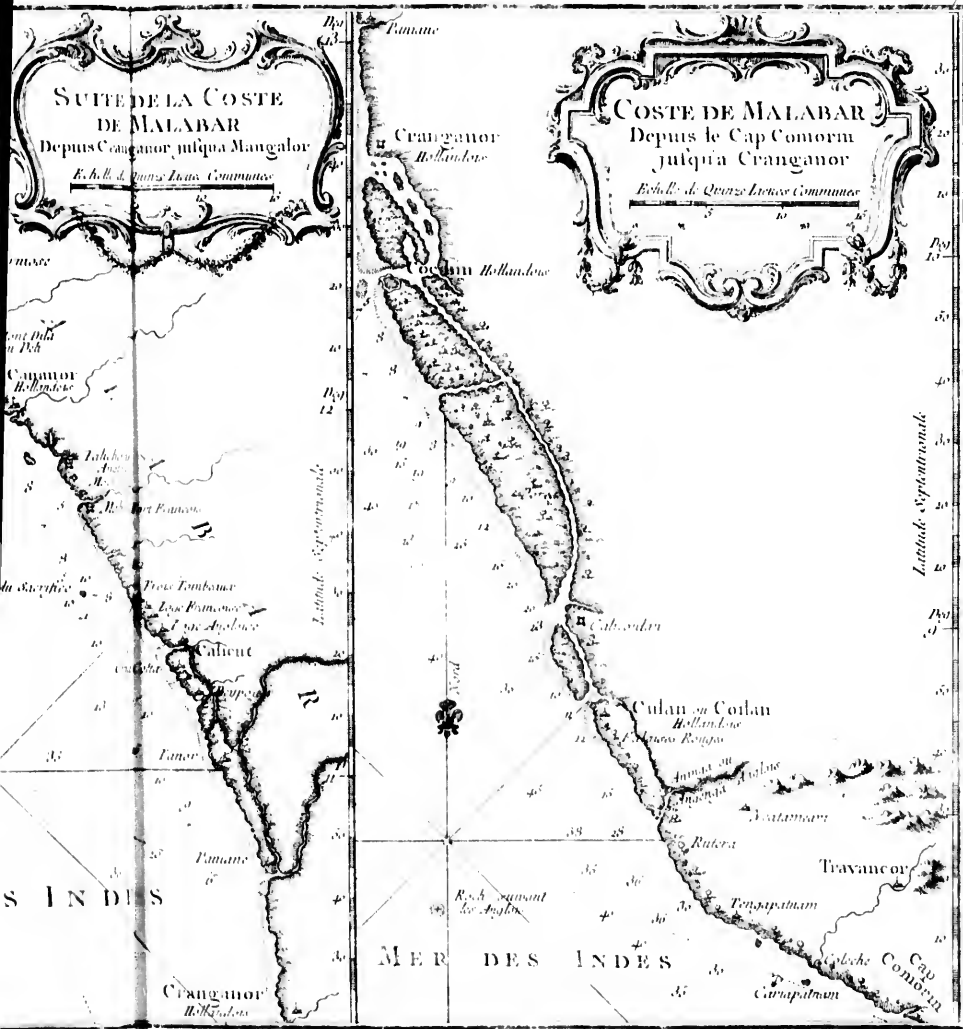


1755

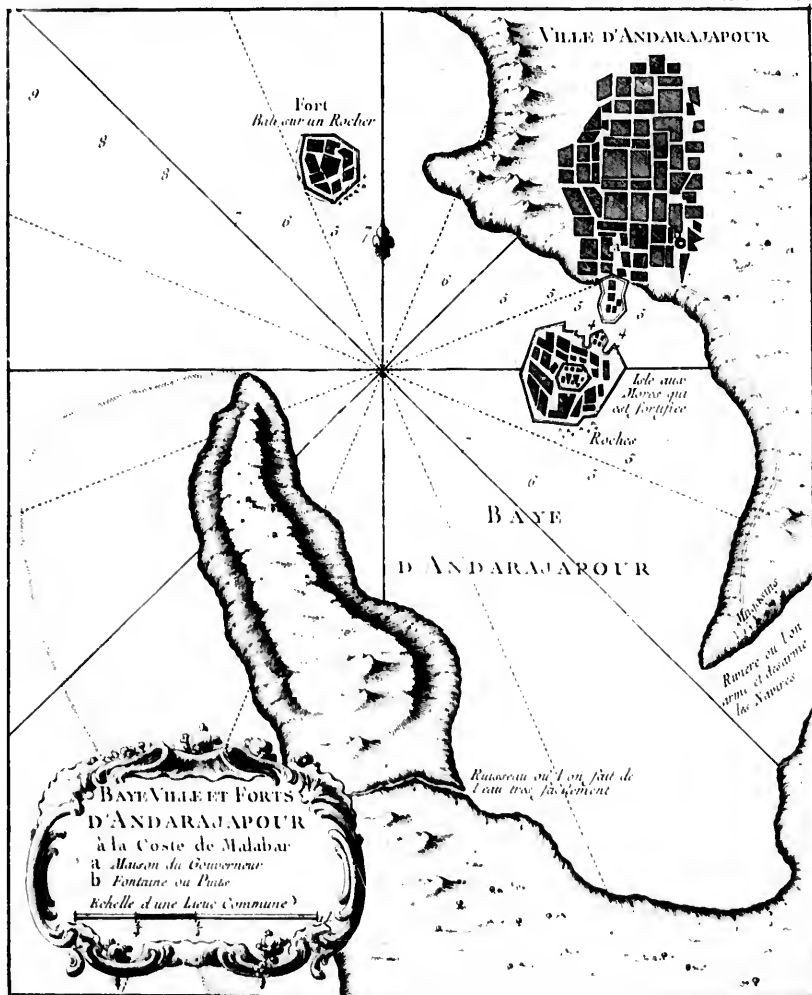




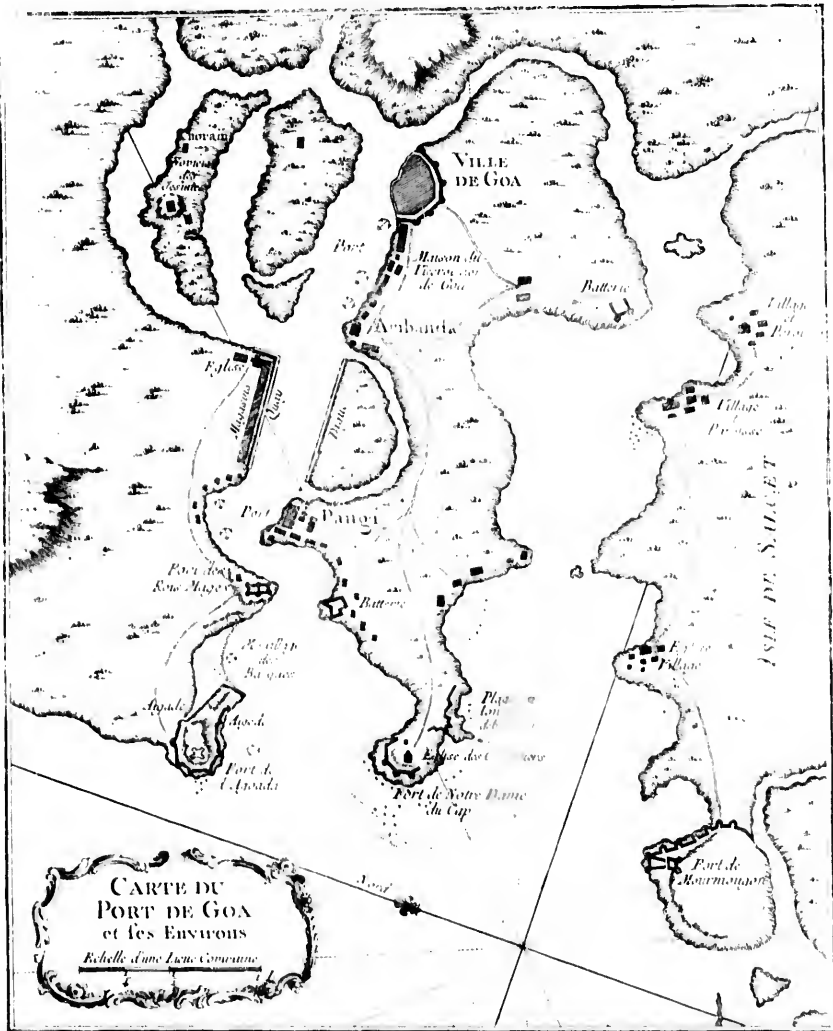











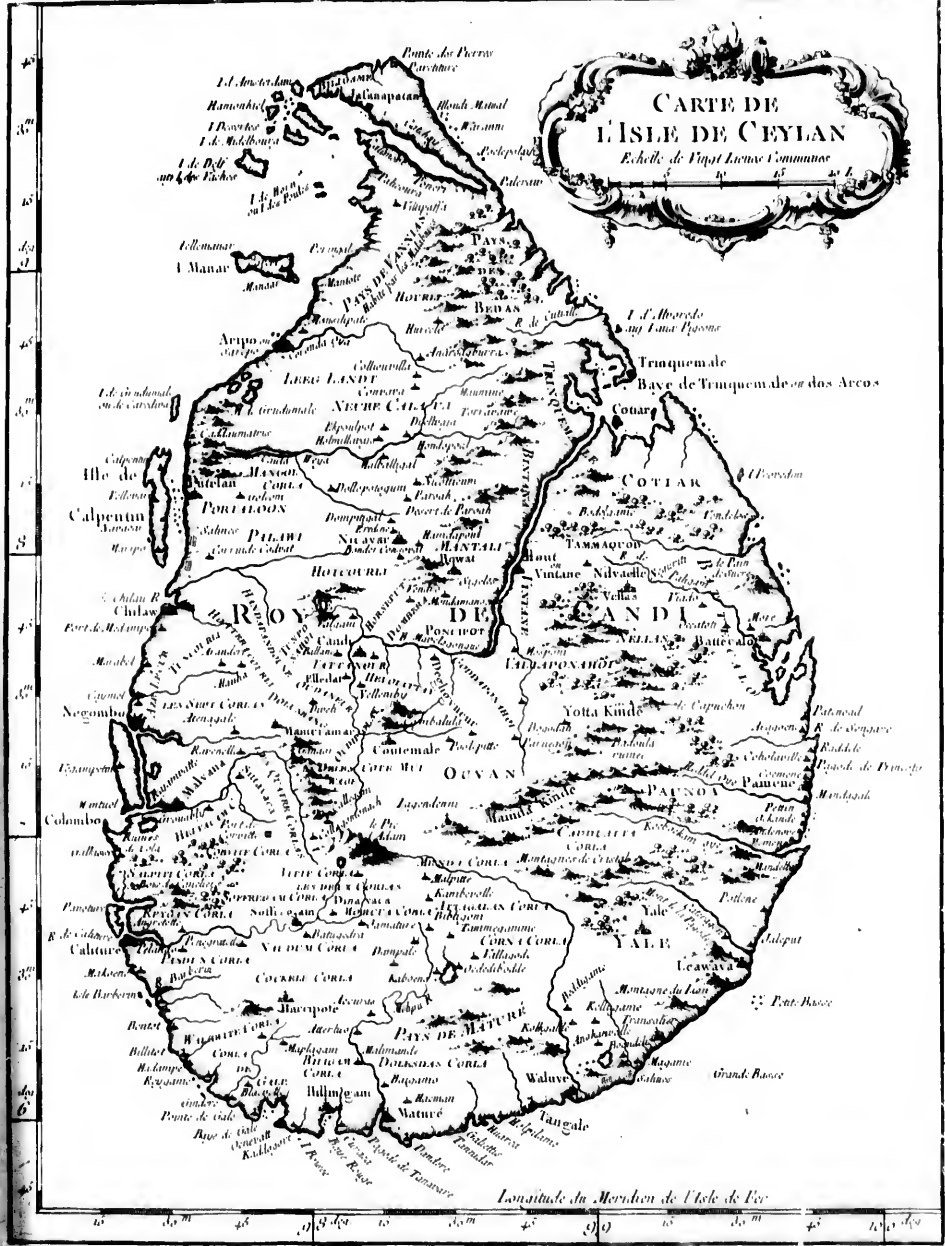






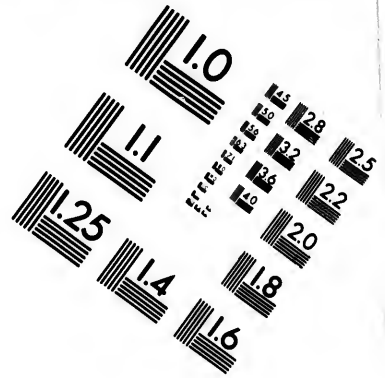
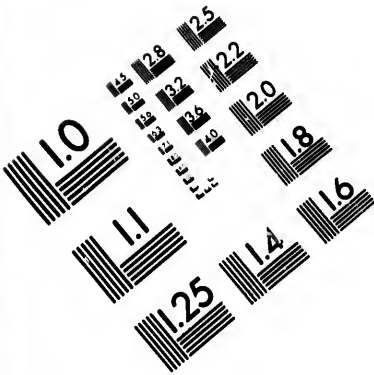
45	*
46	
47	
48	
49	
50	
51	
52	
53	
54	
55	
56	
57	
58	
59	
60	
61	
62	
63	
64	
65	
66	
67	
68	
69	
70	
71	
72	
73	
74	
75	
76	
77	
78	
79	
80	
81	
82	
83	
84	
85	
86	
87	
88	
89	
90	
91	
92	
93	
94	
95	
96	
97	
98	
99	
100	

**CARTE DE
L'ISLE DE CEYLAN**
Echelle de Vingt Lieues Communes

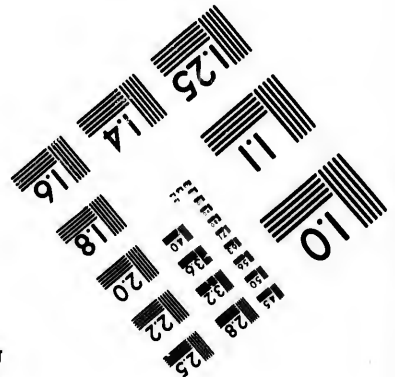
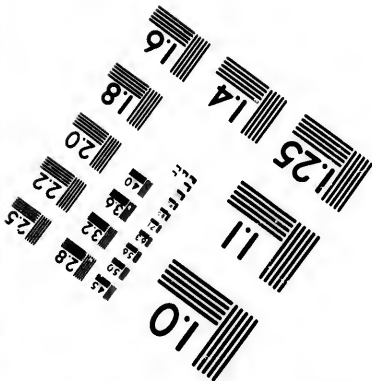
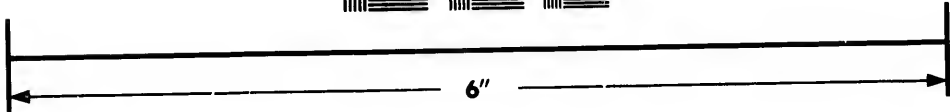









**IMAGE EVALUATION
TEST TARGET (MT-3)**



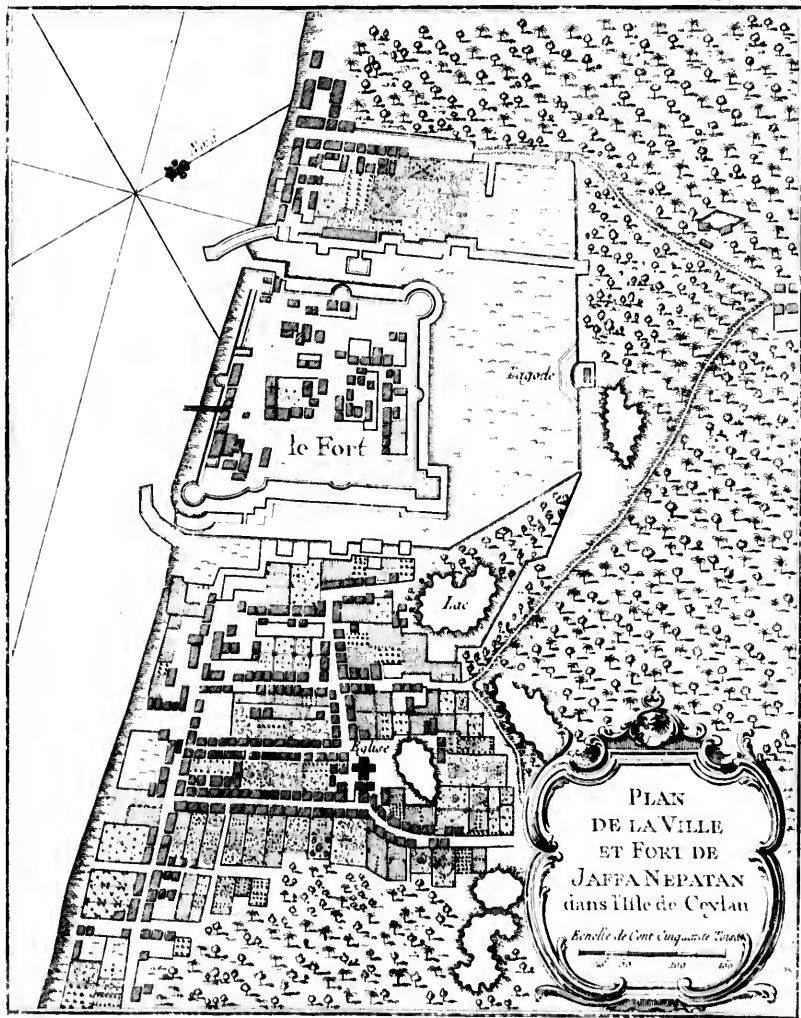
**Photographic
Sciences
Corporation**


23 WEST MAIN STREET
WEBSTER, N.Y. 14580
(716) 872-4503


1.5 2.8 2.5
1.8 3.2 2.2
2.0 3.6 1.8


1.5 2.5
1.8 3.2
2.0 3.6
2.2 4.0
2.5 4.5











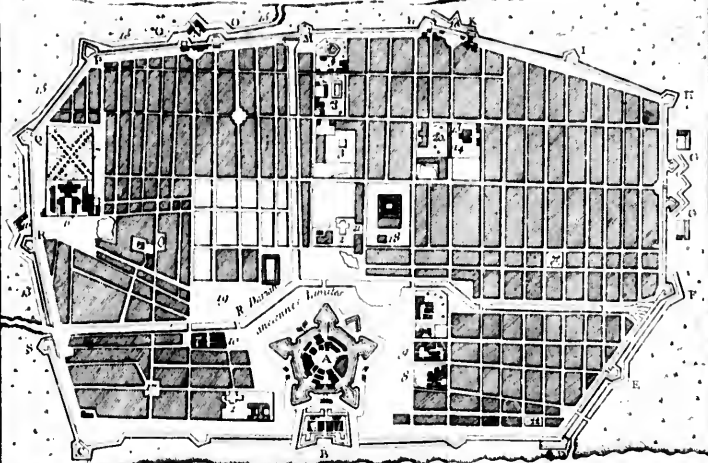
PLAN DE LA VILLE DE PONDICHERI

RENVOY

- A Le Fort
- B Ouvrage à Corne
- C Bastion de St Laurent
- D Bastion de St Louis
- E Bastion d'Anjou
- F Bastion d'Orléans
- G Bastion de la Porte de Madras
- H Bastion du Nord Ouest
- I Bastion de St Joseph
- K Porte de Valladar
- L Bastion d'Elle leur
- M Bastion sans peur
- N Porte Villouat
- O Bastion de Villouat

- P Bastion de la Reine
- Q Bastion de l'Hopital
- R Bastion rondelleur
- S Porte Batterie
- 1 L'Eglise des Capucins
- 2 L'Eglise des Doctes
- 3 Jardins de la Compagnie
- 4 Jardins des Doctes
- 5 Jardins des Capucins
- 6 L'Hopital
- 7 Ancien Jardin de la Compagnie
- 8 L'Hotel de la Compagnie
- 9 Maison du Gouverneur
- 10 L'Hotel de la Monnoye

- 11 Cimetiere des Malabares
- 12 Cimetiere des Françoise
- 13 Grand Marche
- 14 Prison des Malabares
- 15 Ouvrage neffé, fait en 1745 et 1746
- 16 Ouvrage de 1740
- 17 Marche de St Laurent
- 18 Batterie des Doctes
- 19 Place du Mas
- 20 Les Missionnaires
- 21 La grande Parade




Echelle de Cinq Cent Toises




LA MER DES INDES

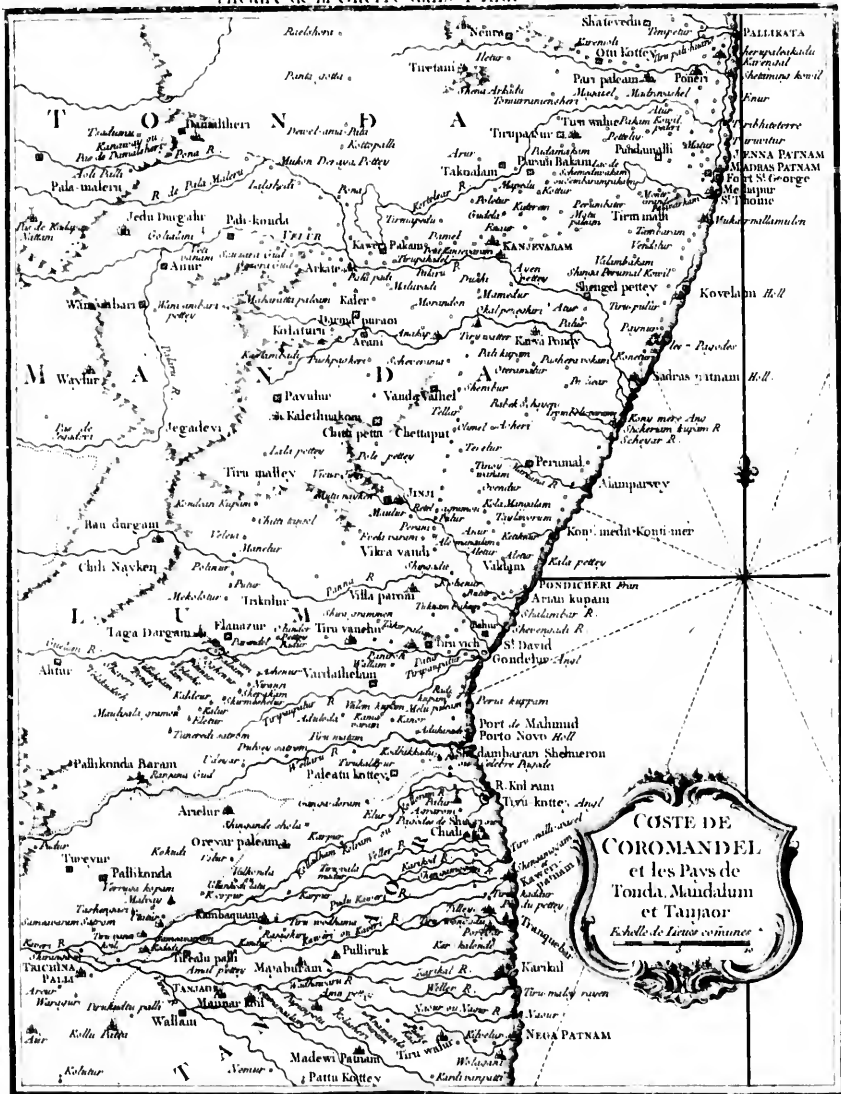


















A.A.A. Etendue de Costes contenant 13 Villages de la Dependance de Nizampanam et trois Villages dependants de Condavir

B.B.B. Etendue de Pays le long de la Riviere et dans les Isles contenant 27 Villages de la Dependance de Condavir

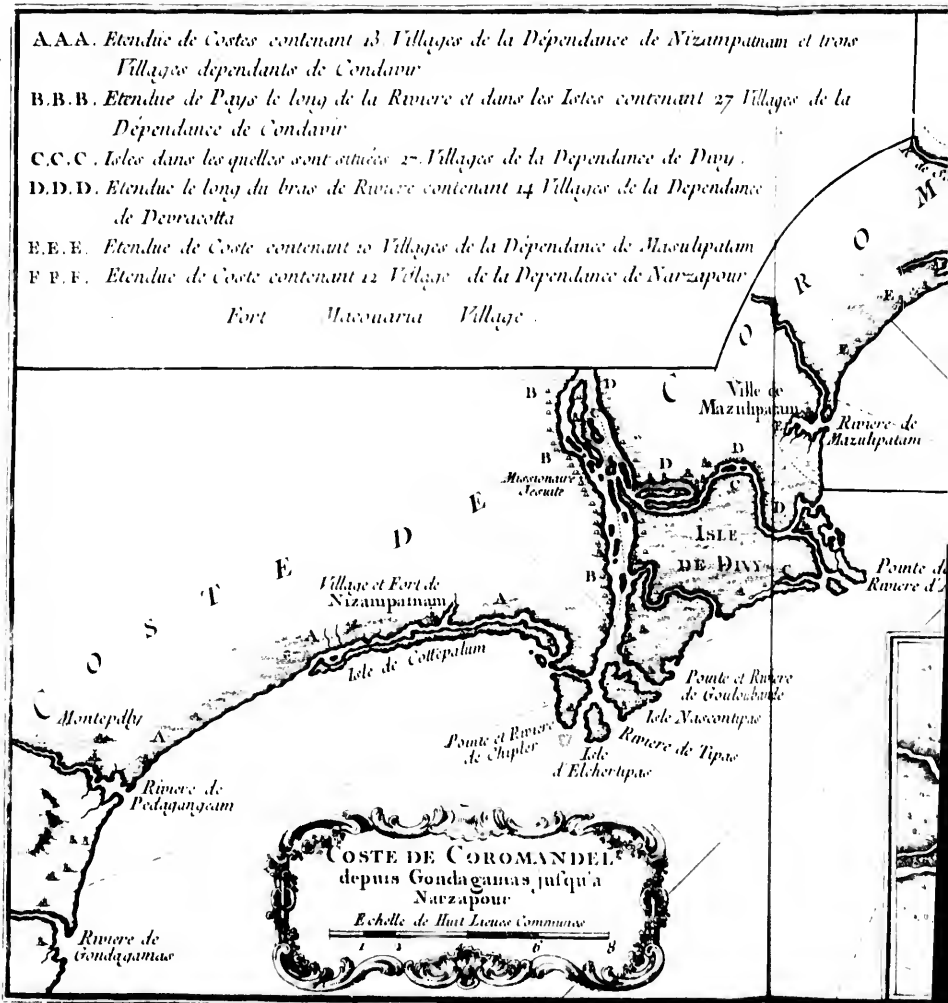
C.C.C. Isles dans les quelles sont situes 27 Villages de la Dependance de Dury

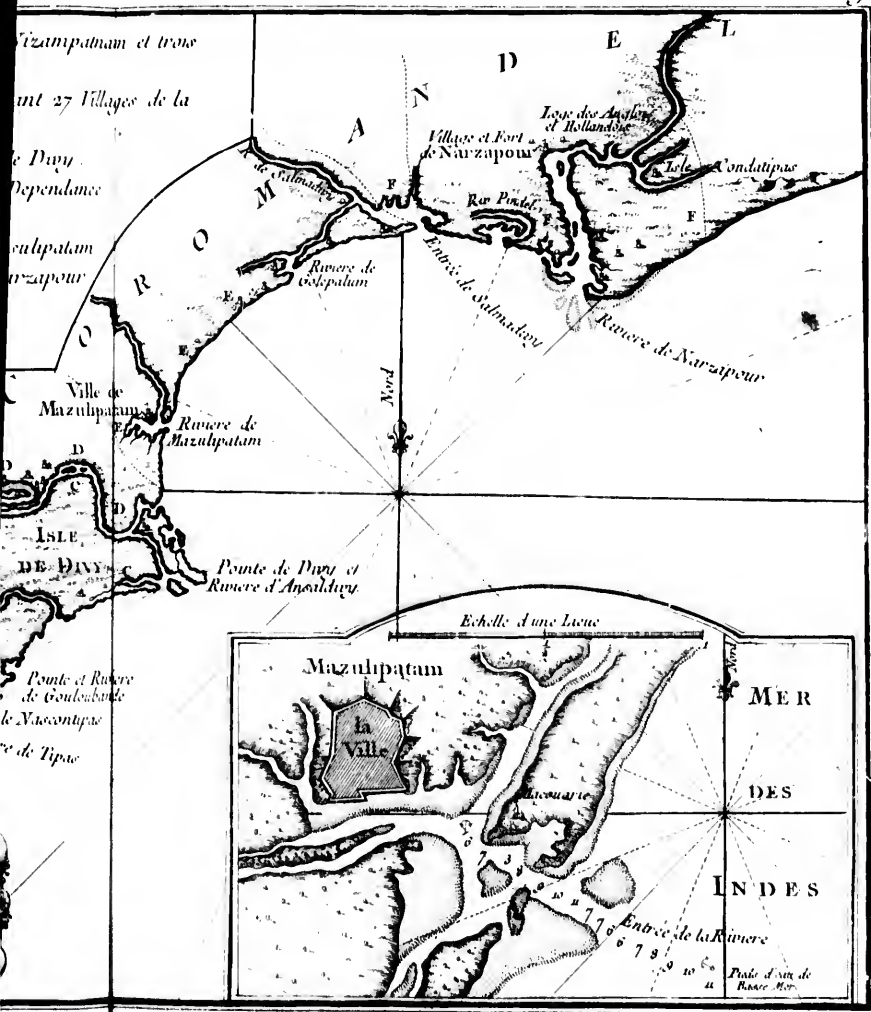
D.D.D. Etendue le long du bras de Riviere contenant 14 Villages de la Dependance de Devracotta


E.E.E. Etendue de Coste contenant 10 Villages de la Dependance de Masulipatam


F.F.F. Etendue de Coste contenant 12 Villages de la Dependance de Narzapour


Fort Masouaria Village


































CARTE DE L'ISLE
DE SUMATRA

Echelle de Six Lieues Communaires


1 10 20 30 40 50 Lieues

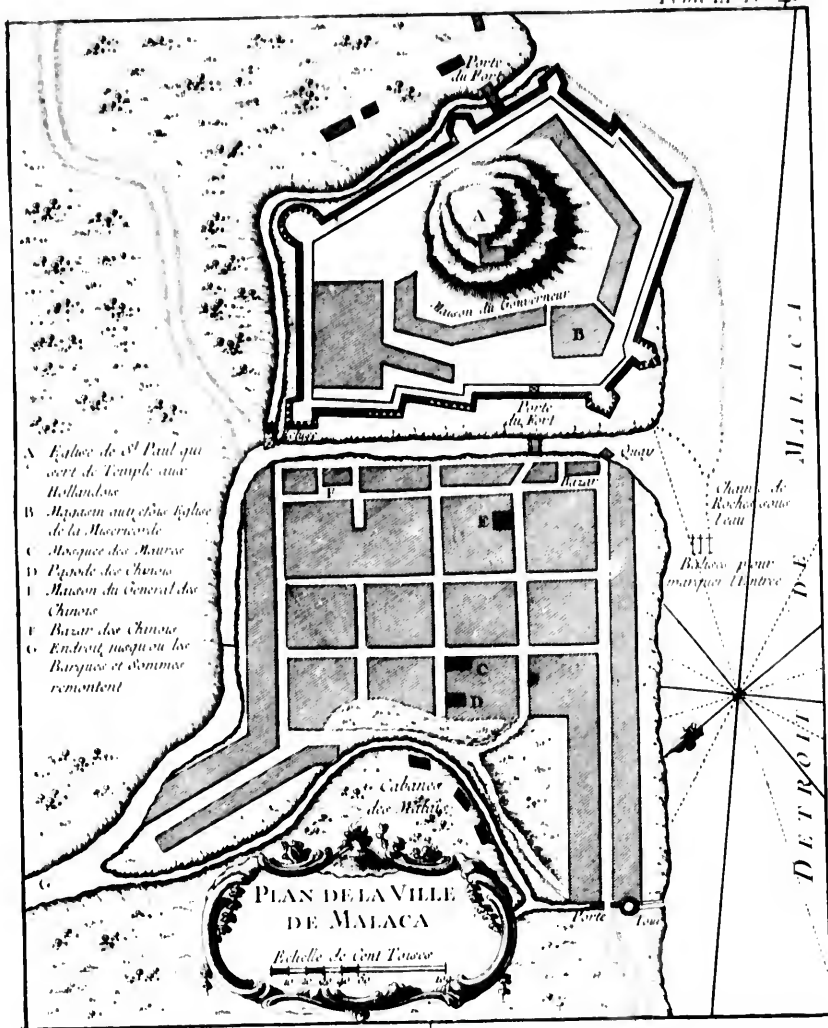



NOTA


Le mot de Songi veut dire Riviere
 Celui de Tappeng signifie Pointe ou Cap
 Celui de Polo veut dire Isle
 L'Interieur de l'Isle de Sumatra et le
 Cours des Rivieres ne sont pas connus





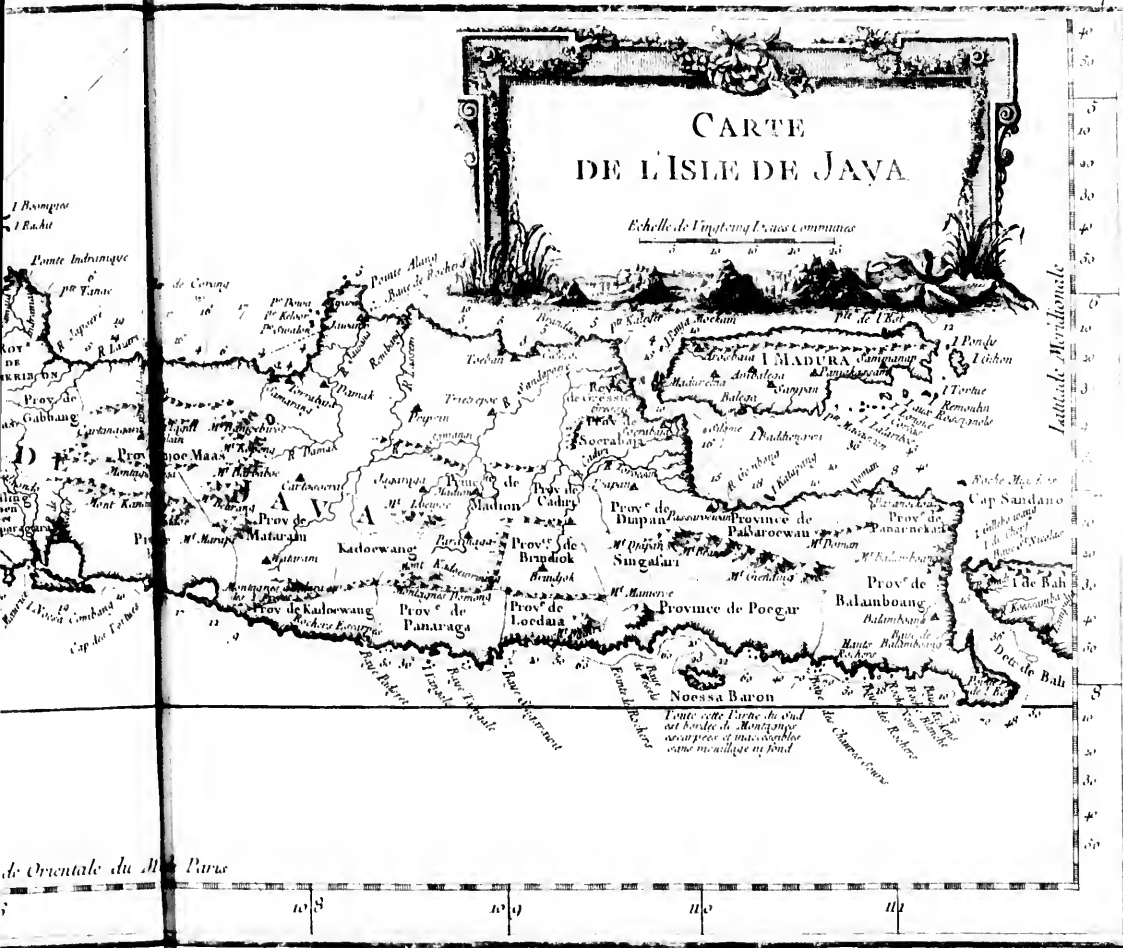







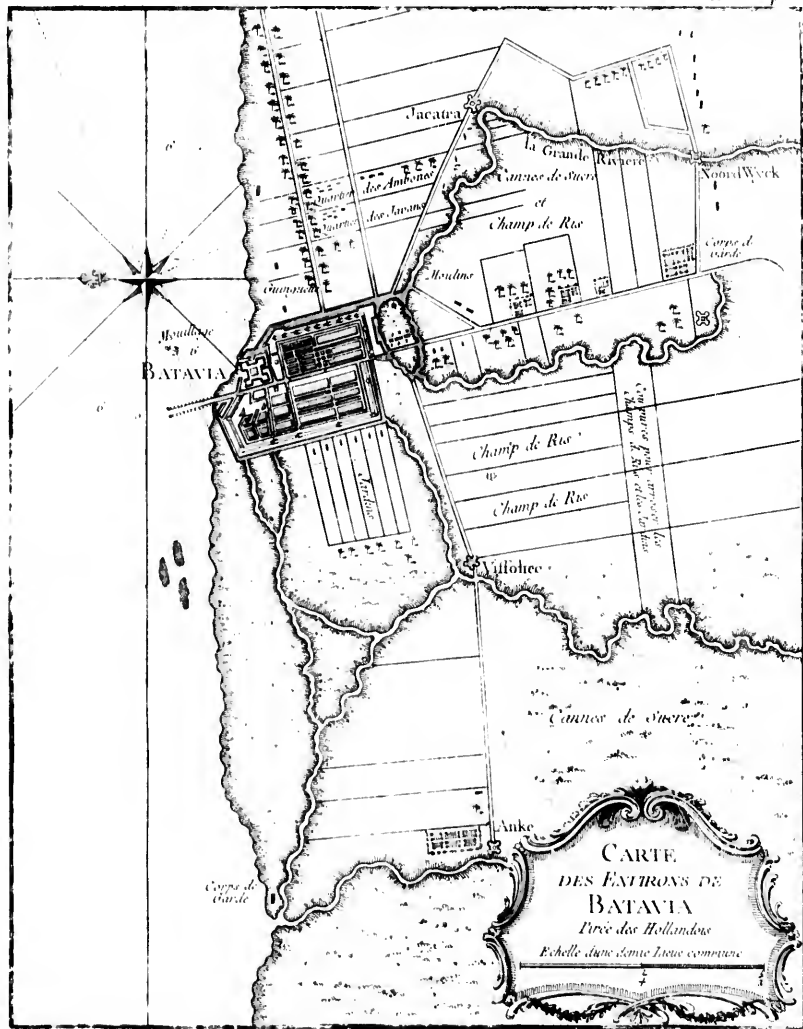
CARTE DE L'ISLE DE JAVA


Echelle de Vingt-cinq Lieues communes




de l'Orientale du N. Paris



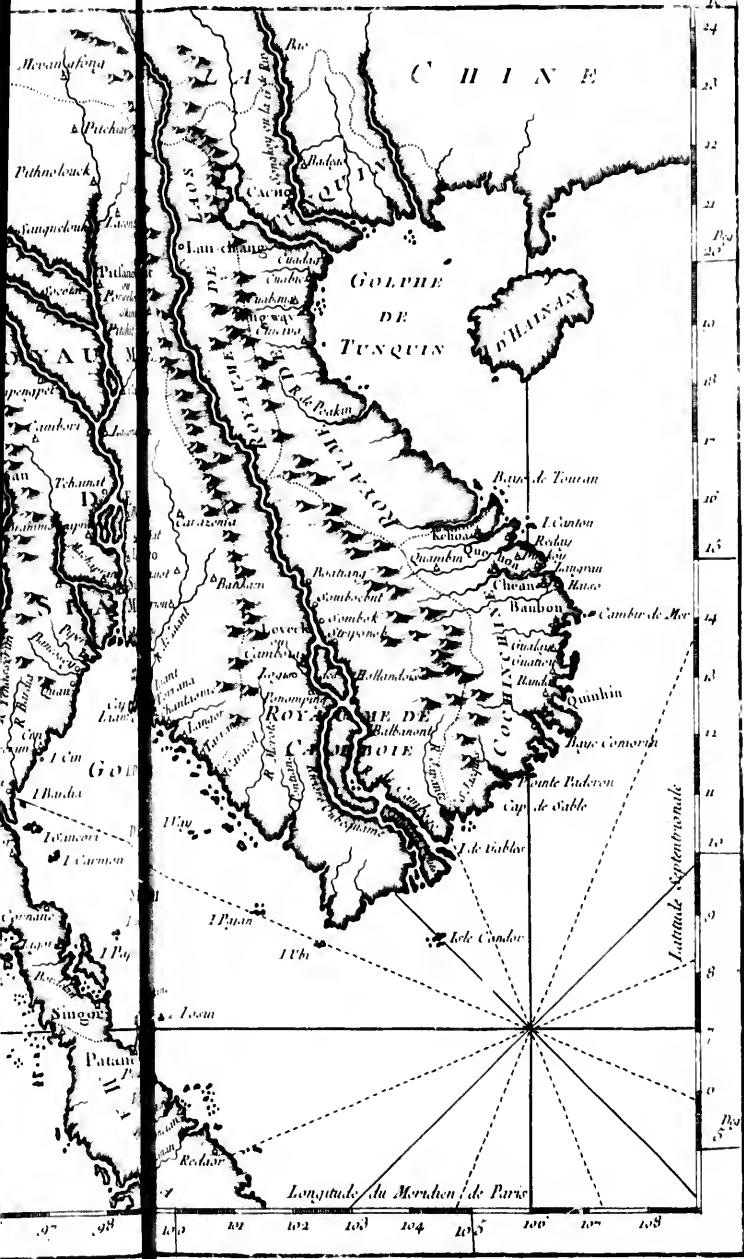





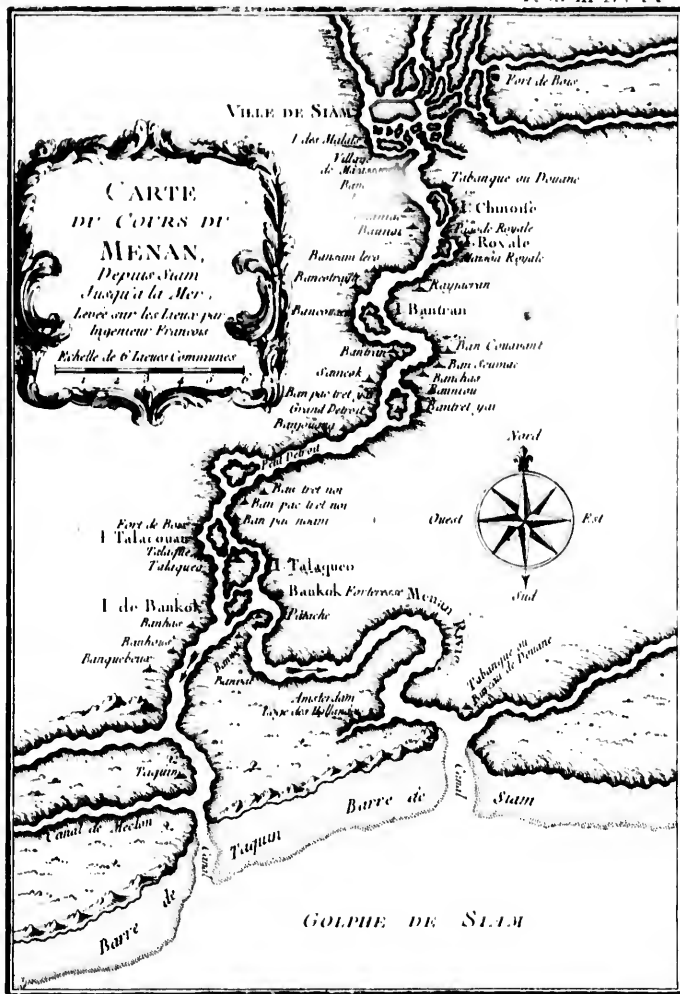






CARTE
DES ROYAUMES DE
SIAM
DE TENQUIN
Pegu, Ava Aracan, &c.
Echelle de Lieues Communes
0 10 20 30 40 50 60 70 80 90 100







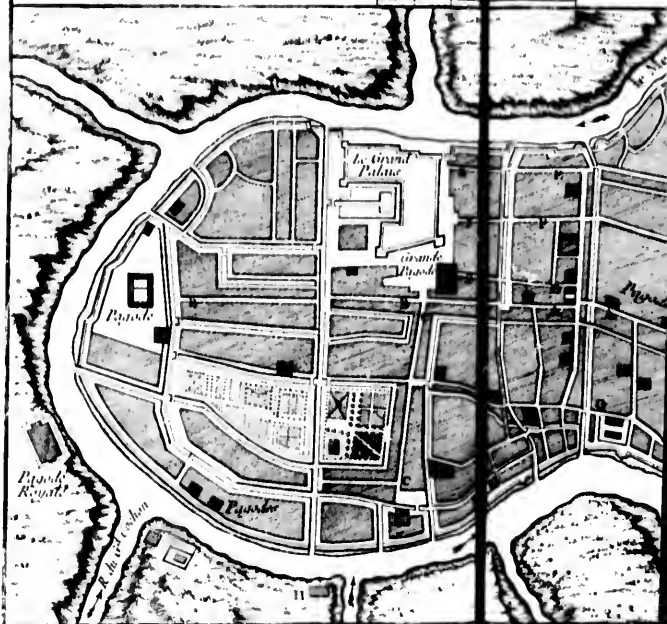




- A Rue des Maires
- B Rue Napetat
- C Rue de Barcelon
- D Rue au Feu
- E Rue des Elephans

VILLE DE SIAM
ou
JUTHIA.

Echelle de Siam en Toises
400 450 500




VILLE DE SIAM
ou
JUTHIA

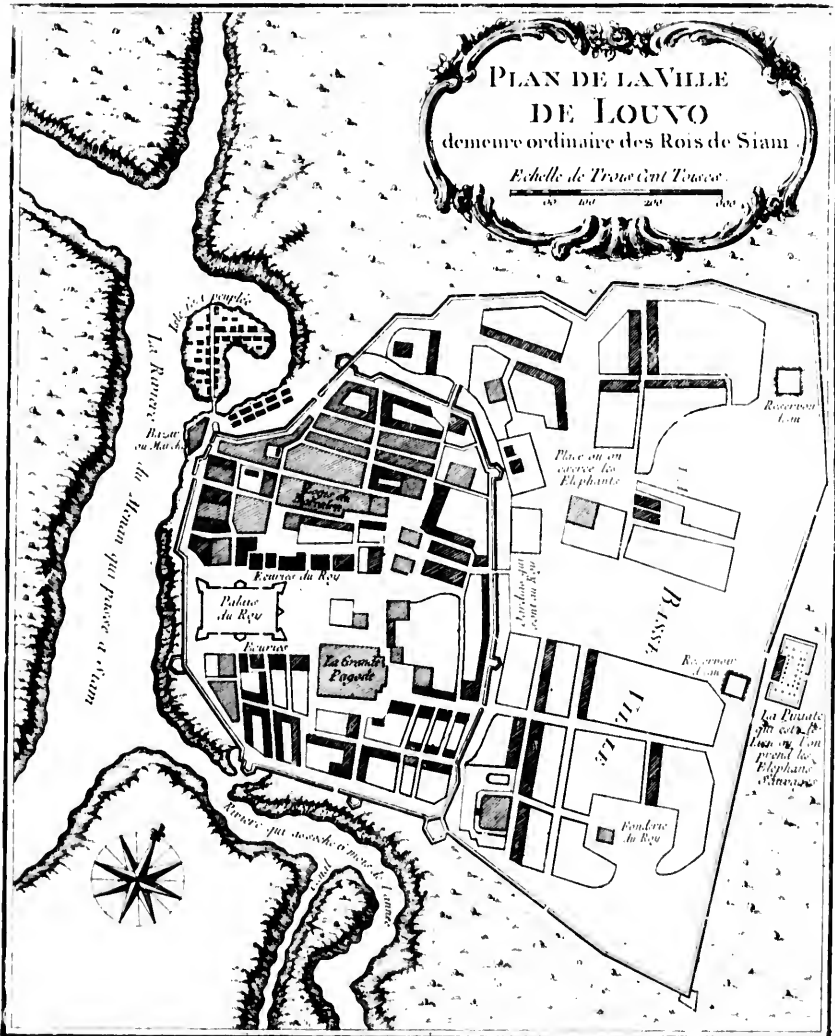
- F Rue du Palais
- G Rue Chinoise
- H Pagode de la Reine
- J Pagode Chinoise
- K Ancien Quartier des Français

Echelle de 100 Toises
450 450 650





**PLAN DE LA VILLE
DE LOUVO**
demeure ordinaire des Rois de Siam
Echelle de Trois Cent Toises



La Riviere qui s'appelle
la Riviere qui passe a Louvo

Riviere qui s'appelle
la Riviere qui passe a Louvo

La Riviere
qui s'appelle
la Riviere qui
prend les
Elephants
d'Indes

Fondation
du Roy

RASSE

Place ou on
coupe les
Elephants

Reservoir
d'eau

Cour du Roy

Palais
du Roy

La Grande
Pagode


RASSE

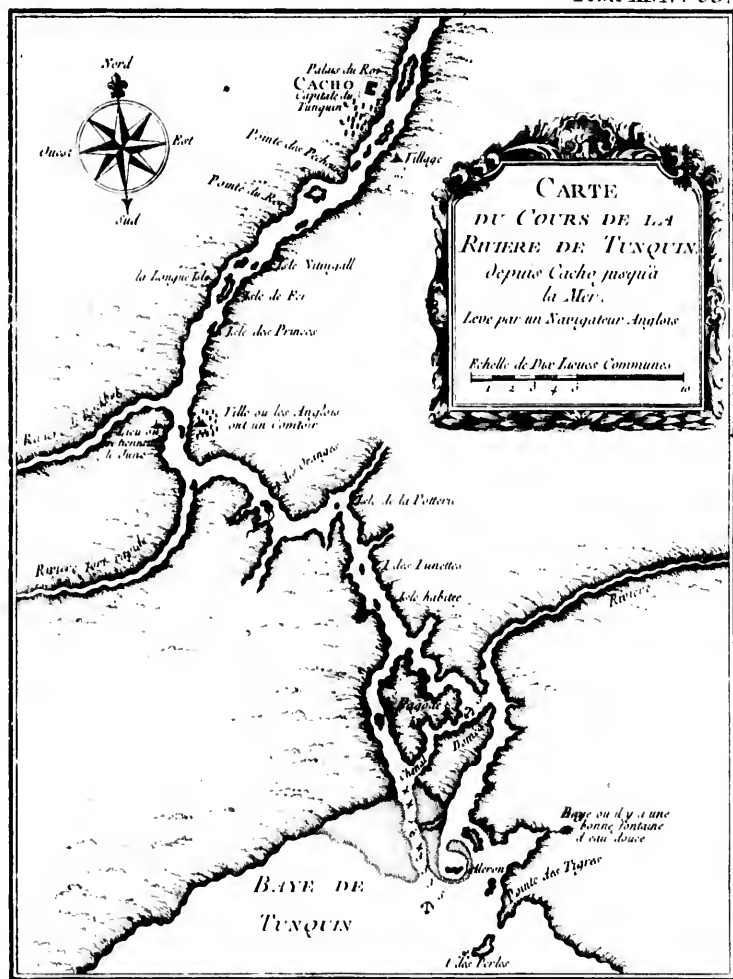
Reservoir
d'eau


LA


LA

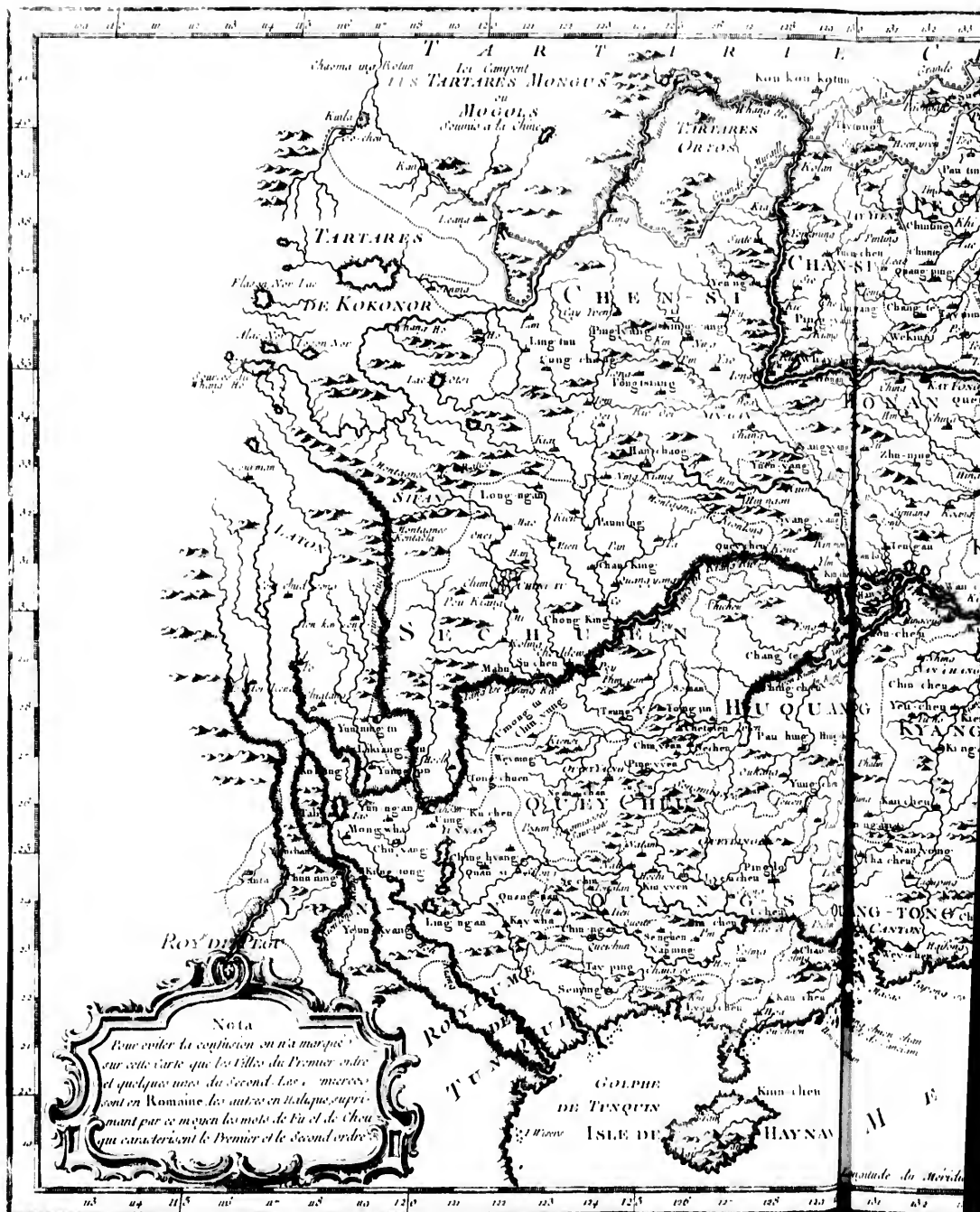
Fondation
du Roy














Latitude de Meridien de l'Isle de Ky.









PLAN DE LA VILLE ET DU PORT DE MACAO.


Echelle de 2400 Toises











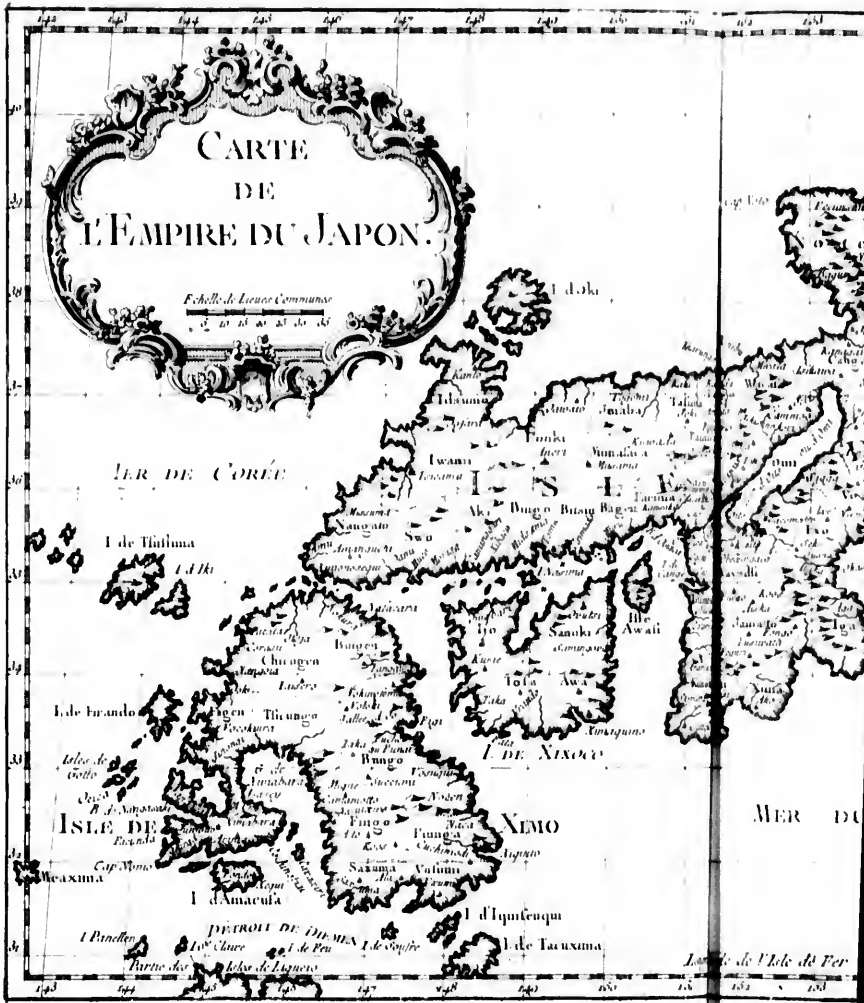






CARTE DE L'EMPIRE DU JAPON.

Echelle de Lieues Communes
0 5 10 15 20 25 30 35 40



MER DE COREE

I de Thilima

I de Irando

ISLE DE
Foukoku

IXIMO

MER DU

DETTROIT DE DJUMEN I de Ouyfe

I de Panlo


I de Clure


I de Pen


I de Ouyfe


I de Tacuxima


Partie de l'Isle de Fer









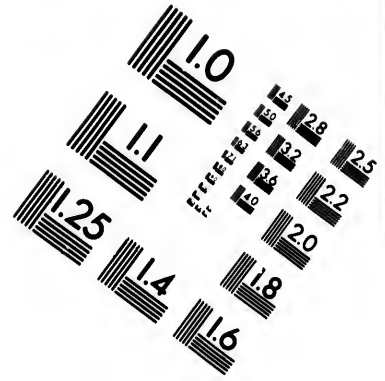
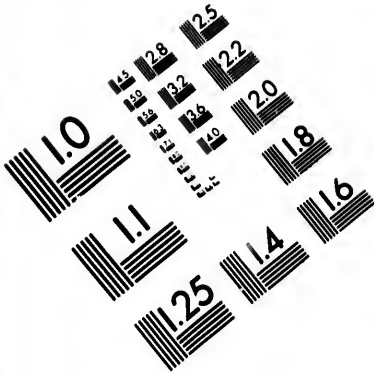




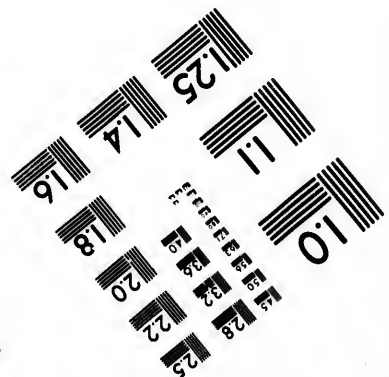
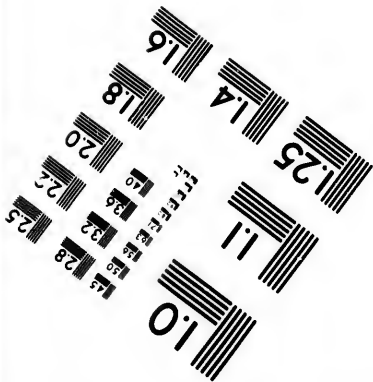
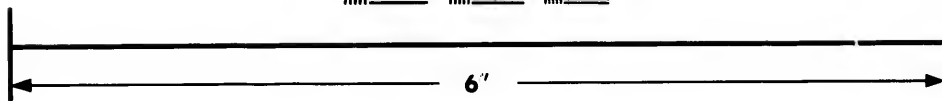
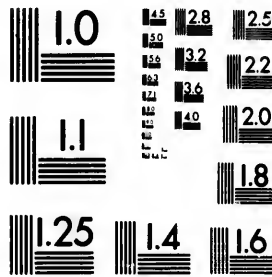








**IMAGE EVALUATION
TEST TARGET (MT-3)**



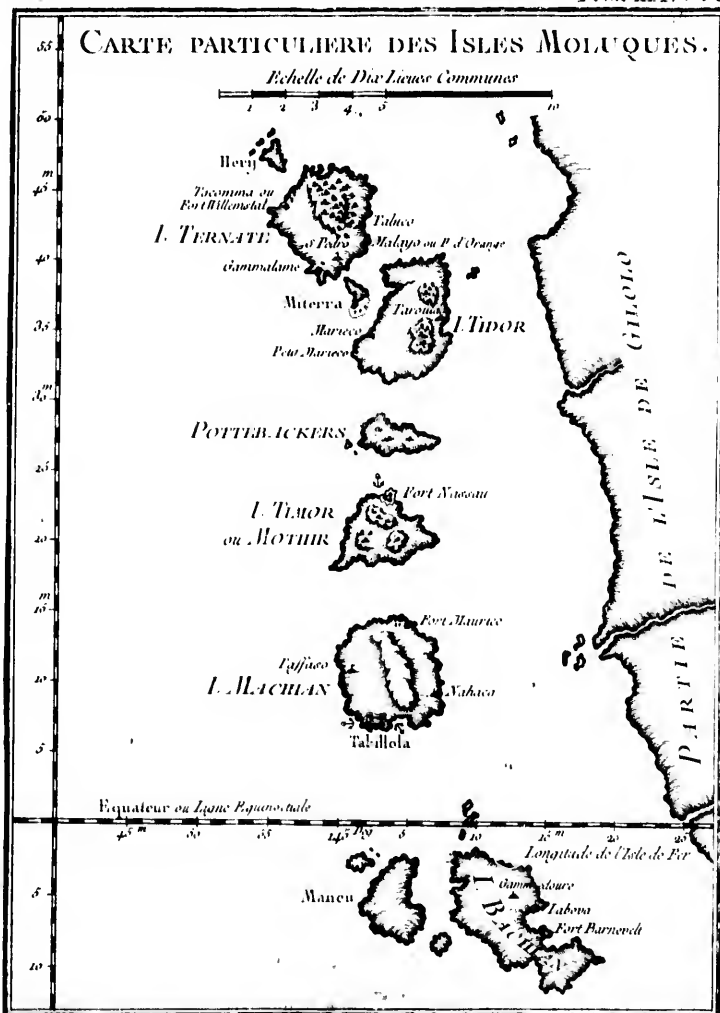
**Photographic
Sciences
Corporation**


23 WEST MAIN STREET
WEBSTER, N.Y. 14580
(716) 872-4503


15
16
17
18
19
20
22
25


10
11
12
13
14











SECONDE PARTIE

DU

TOME III.

Contenant

L'AFRIQUE


avec ses Détails tant sur
la Mer Méditerranée
que sur l'Océan.

ET


LES ISLES


QUI EN DÉPENDENT

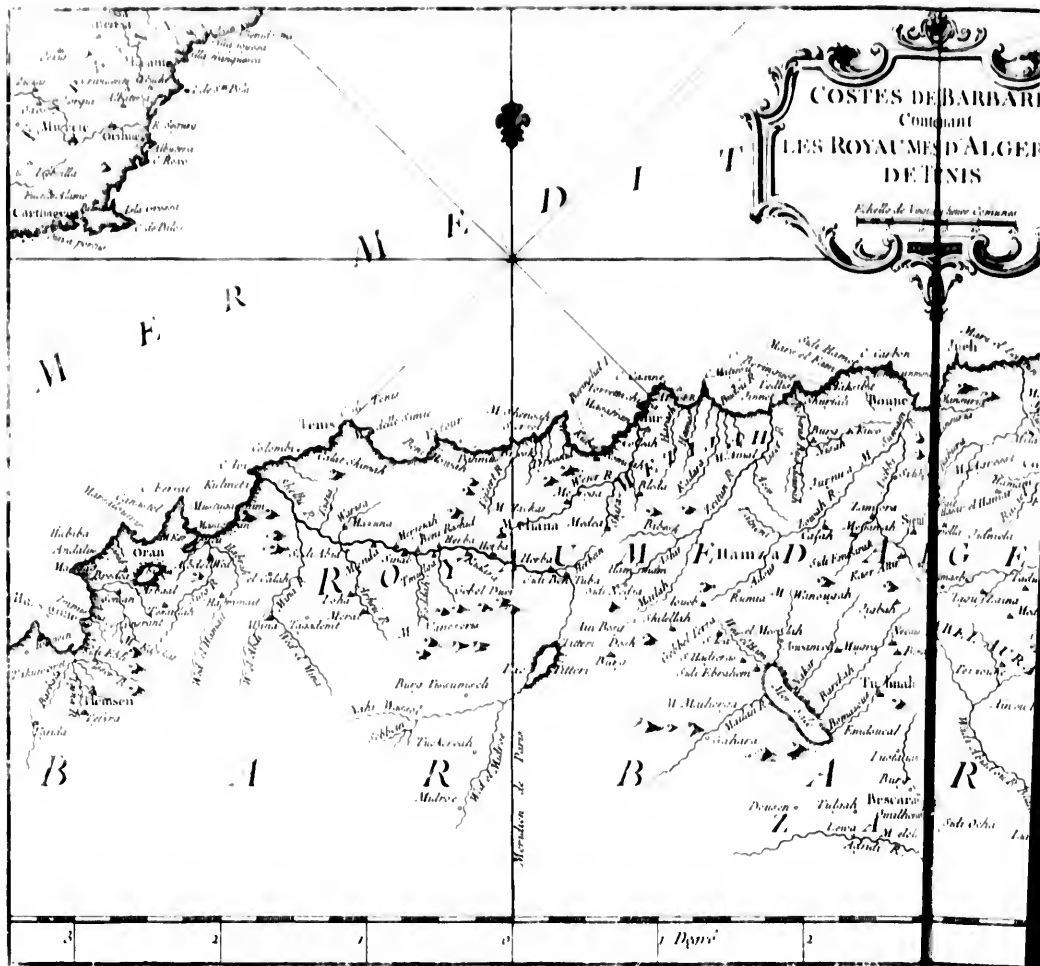
M. DCC. LXIV.







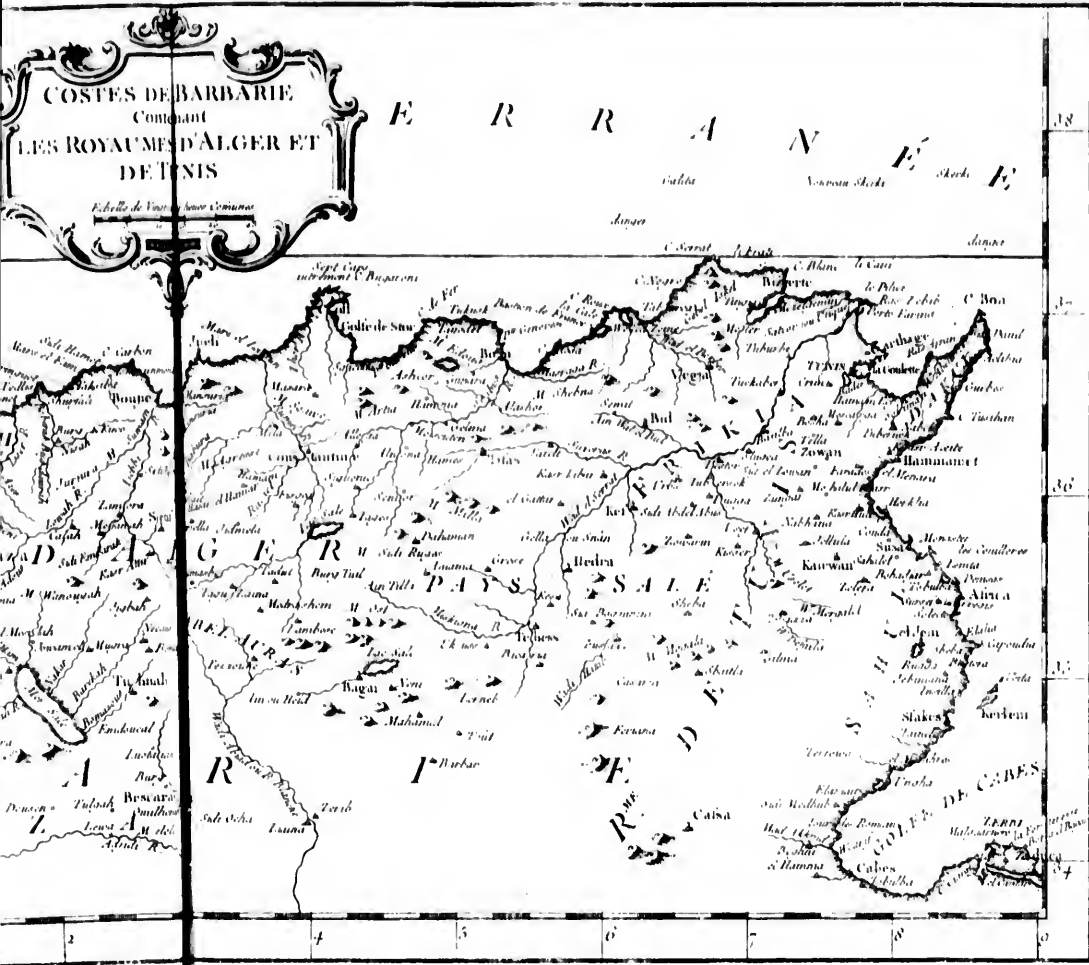




COSTES DE BARBARIE
Contenant
LES ROYAUMES D'ALGER ET DE TUNIS

Echelle de Vues pour 5 lieues

E R R A N E E



38


36

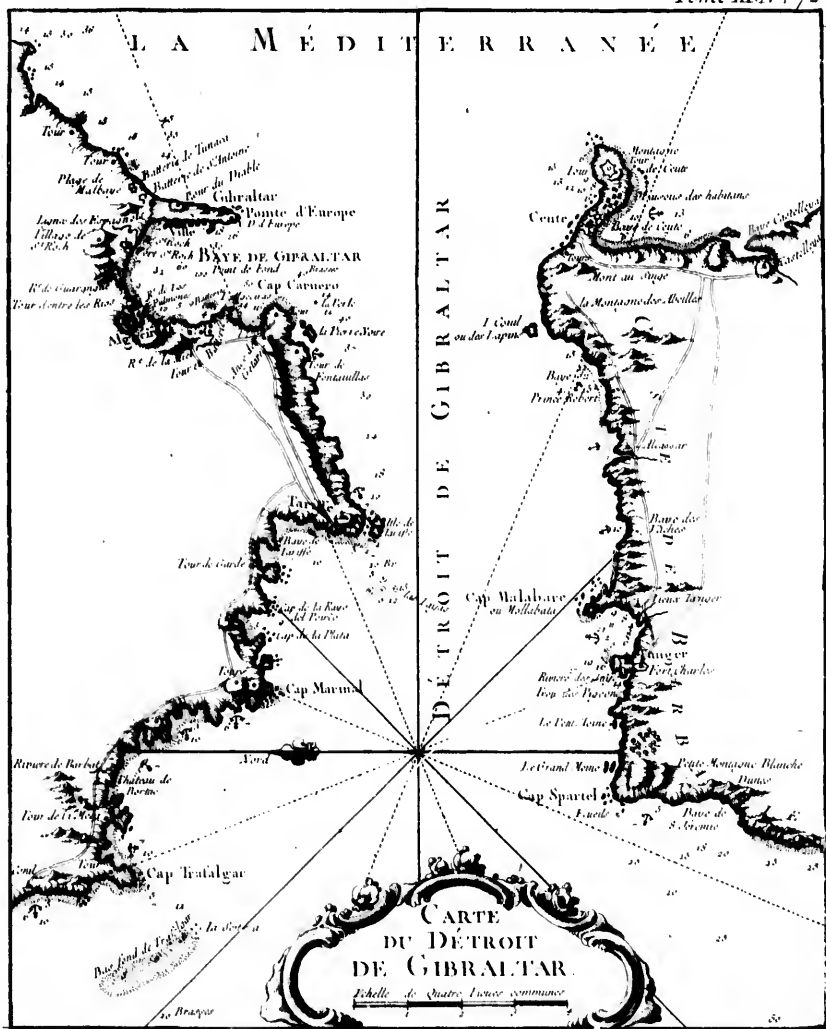
34

32

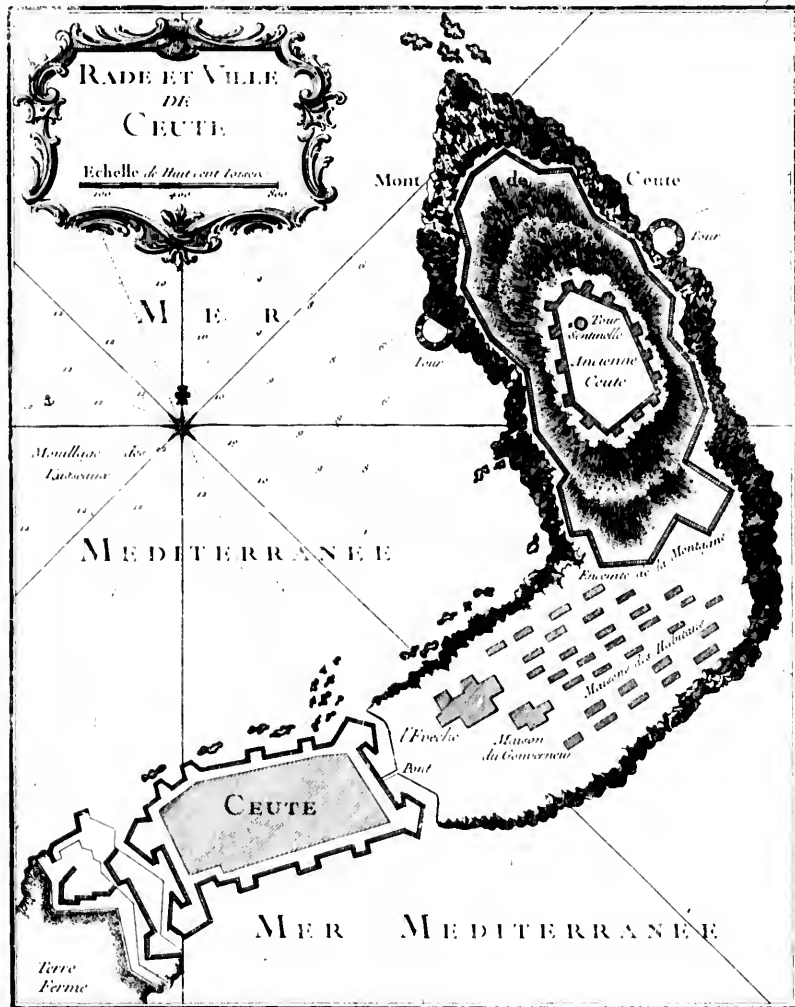
30


2 4 5 0 8 0

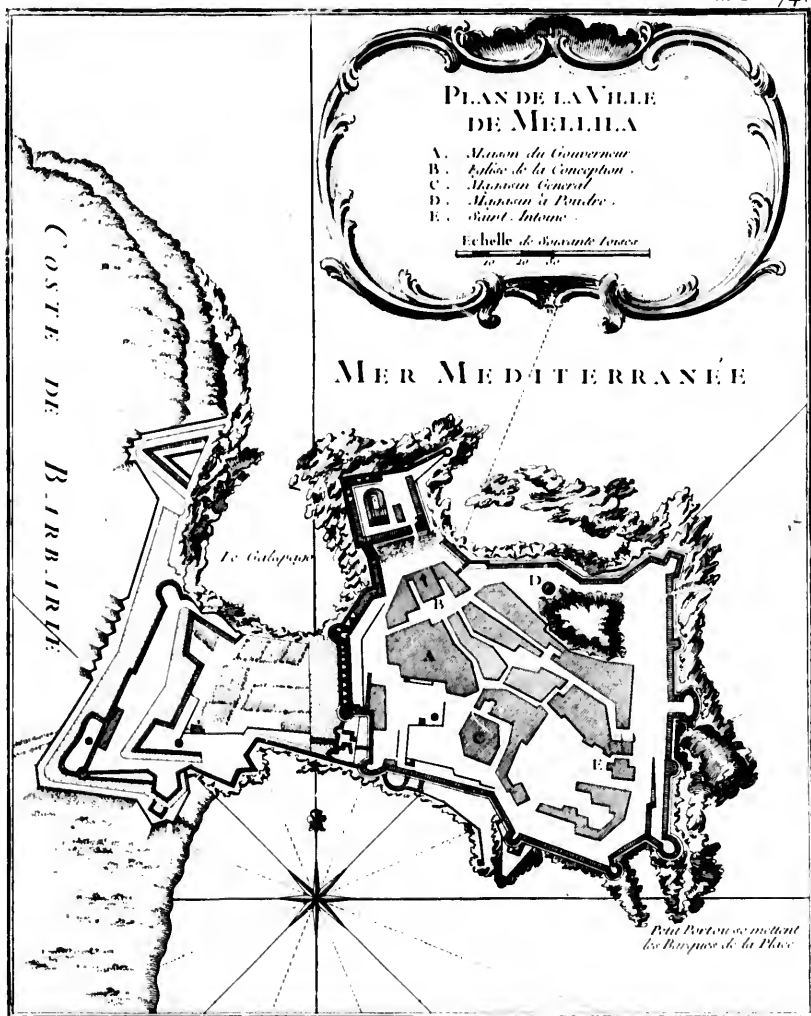





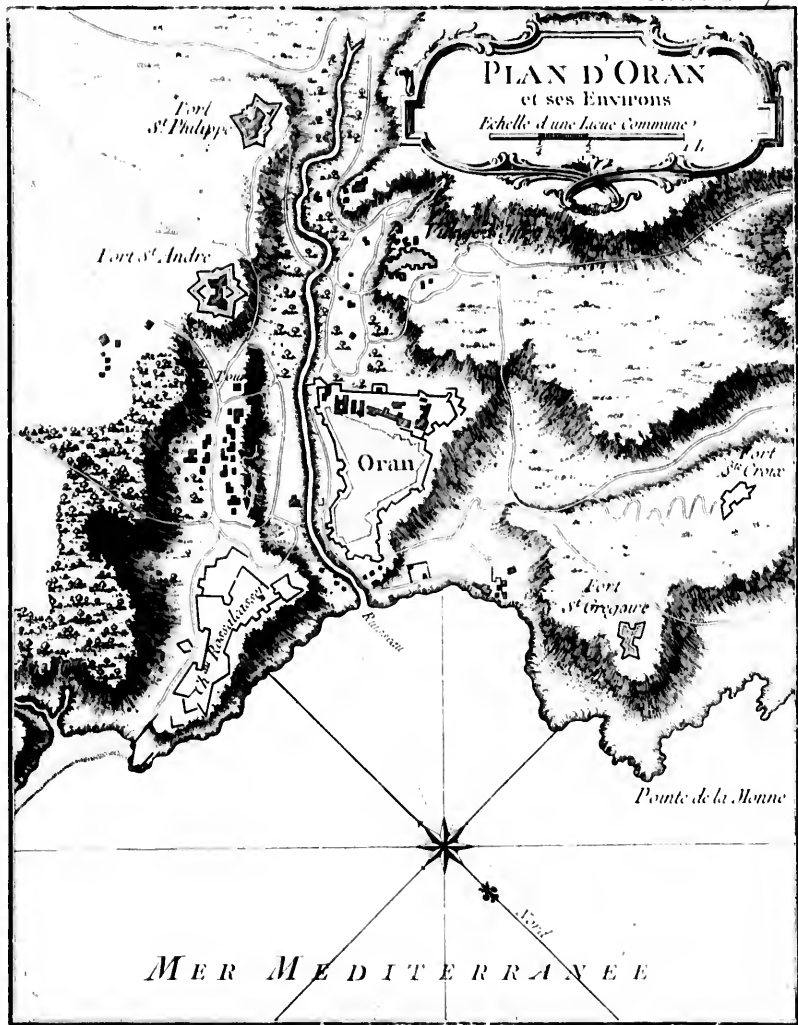





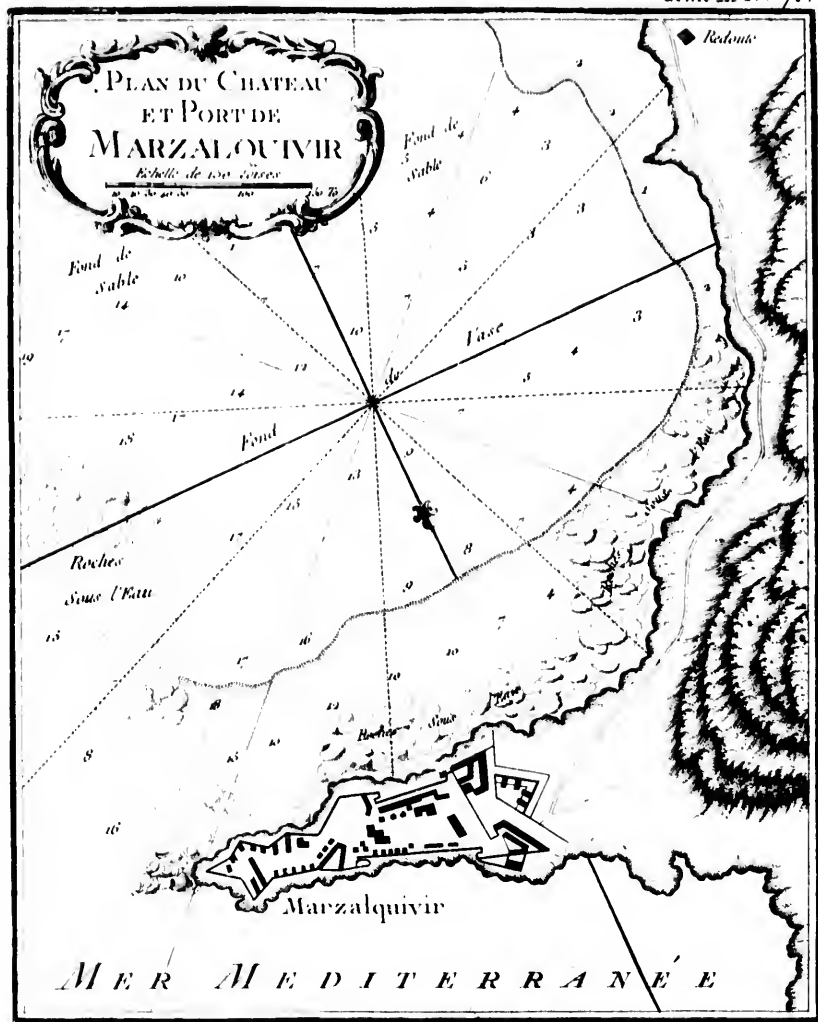









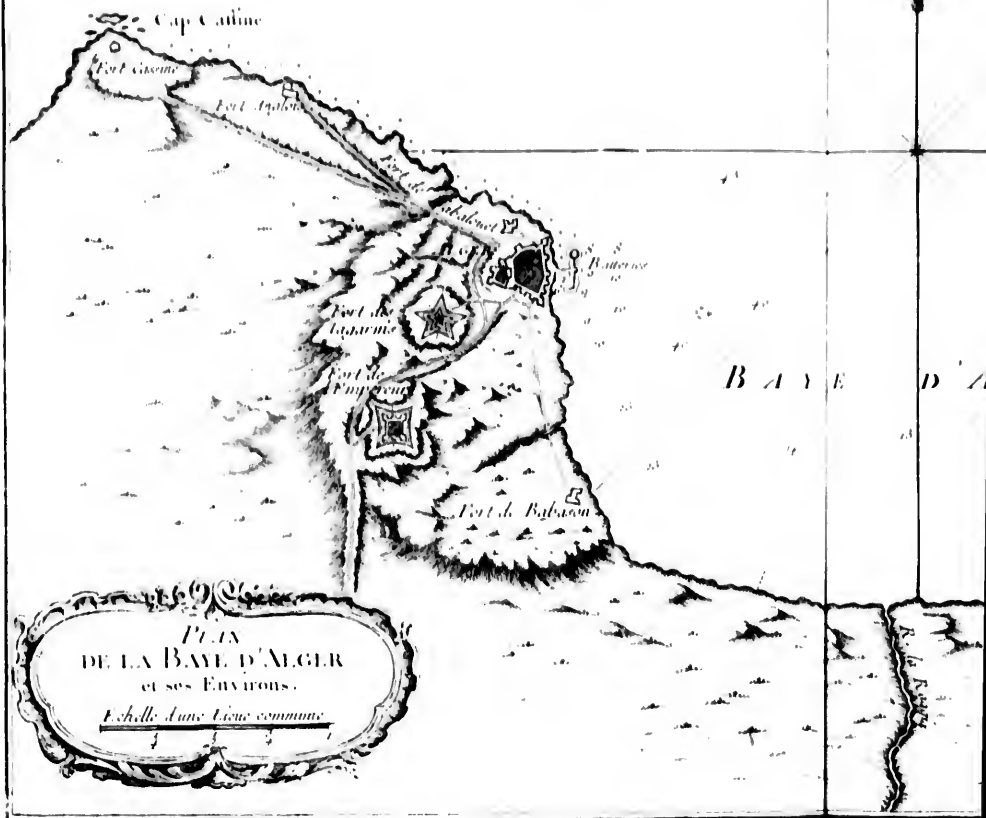




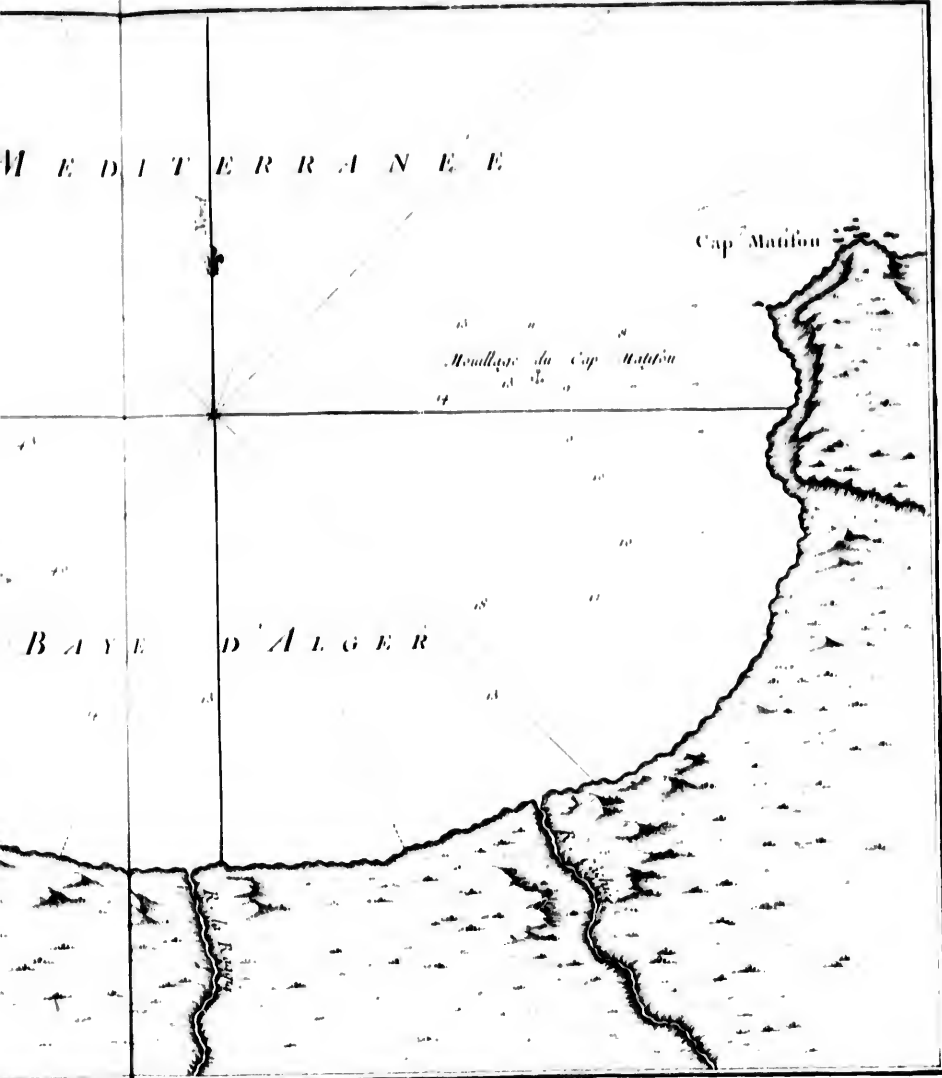






M E R M E D I T E R

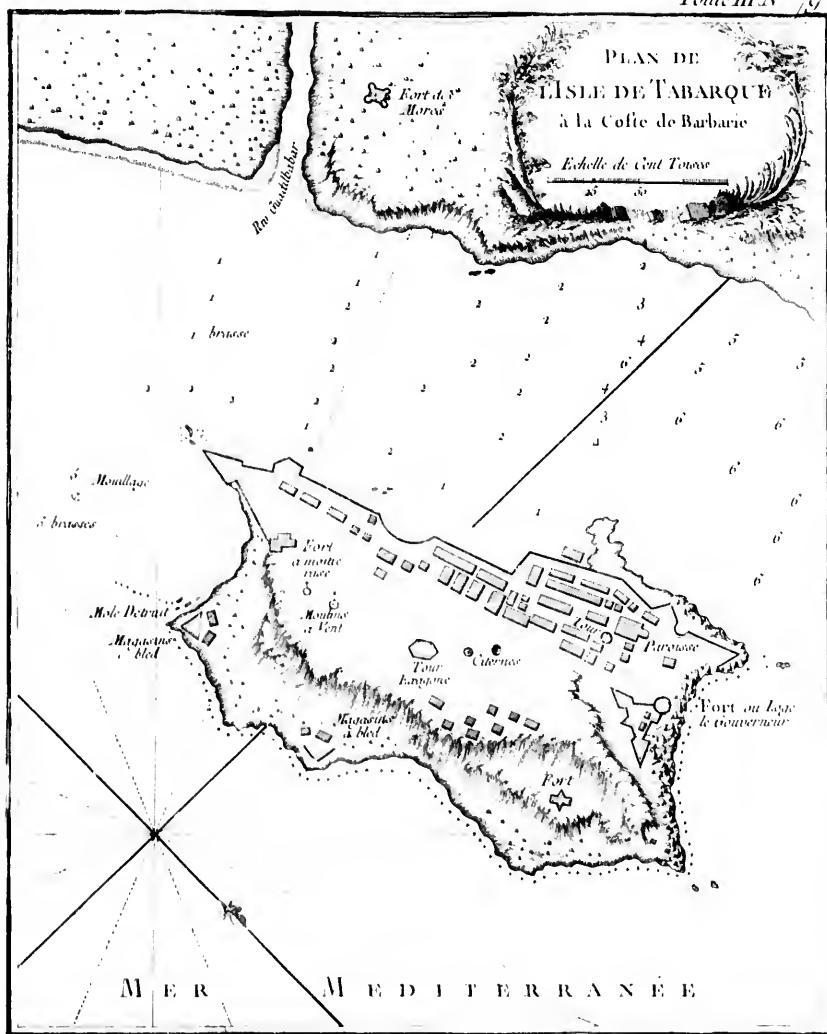



PLAN
DE LA BAYE D'ALGER
et ses Environs.
Echelle d'une Lieue commune

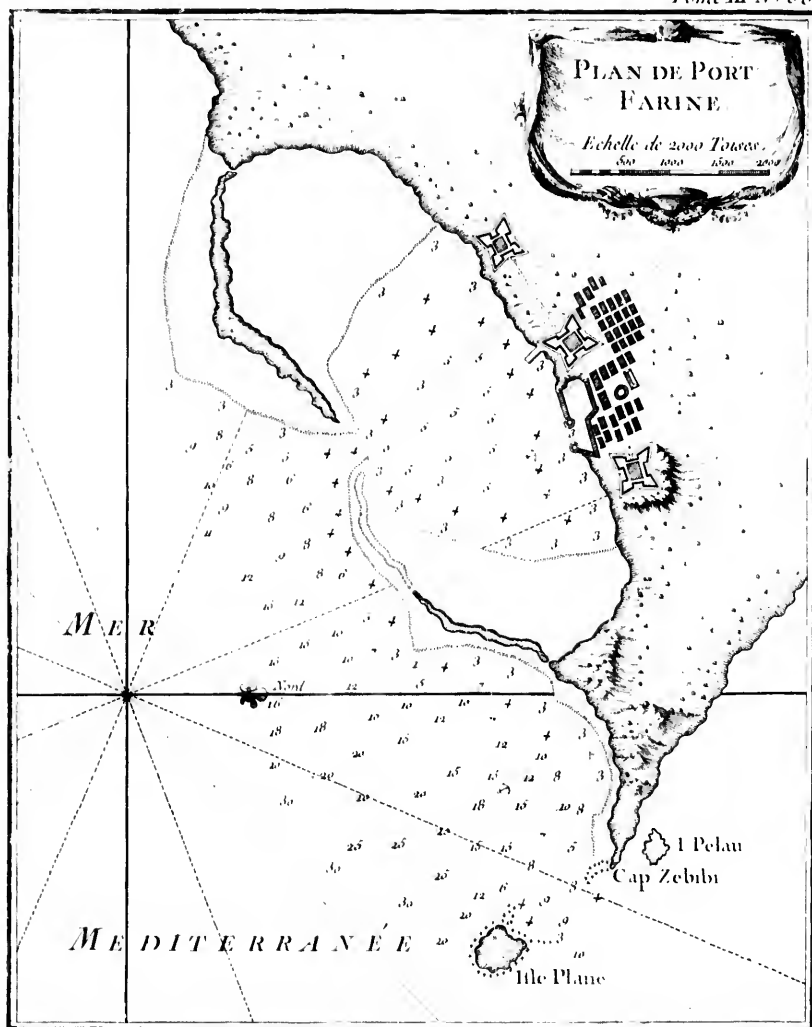





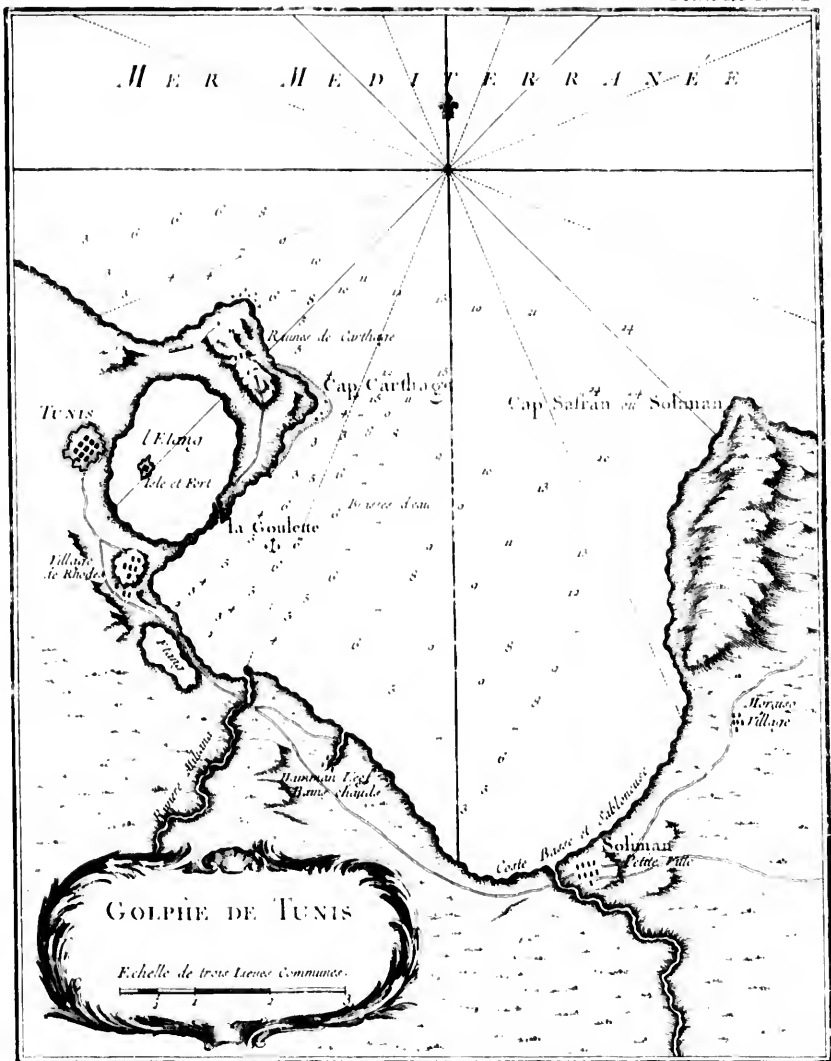





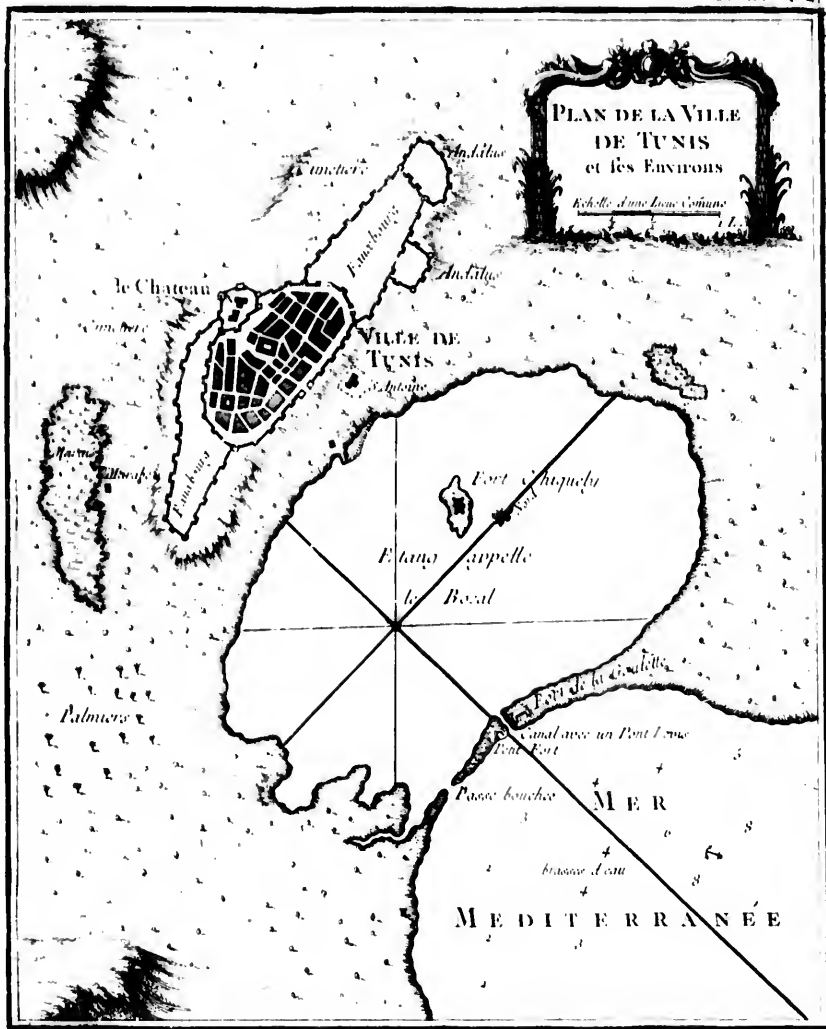





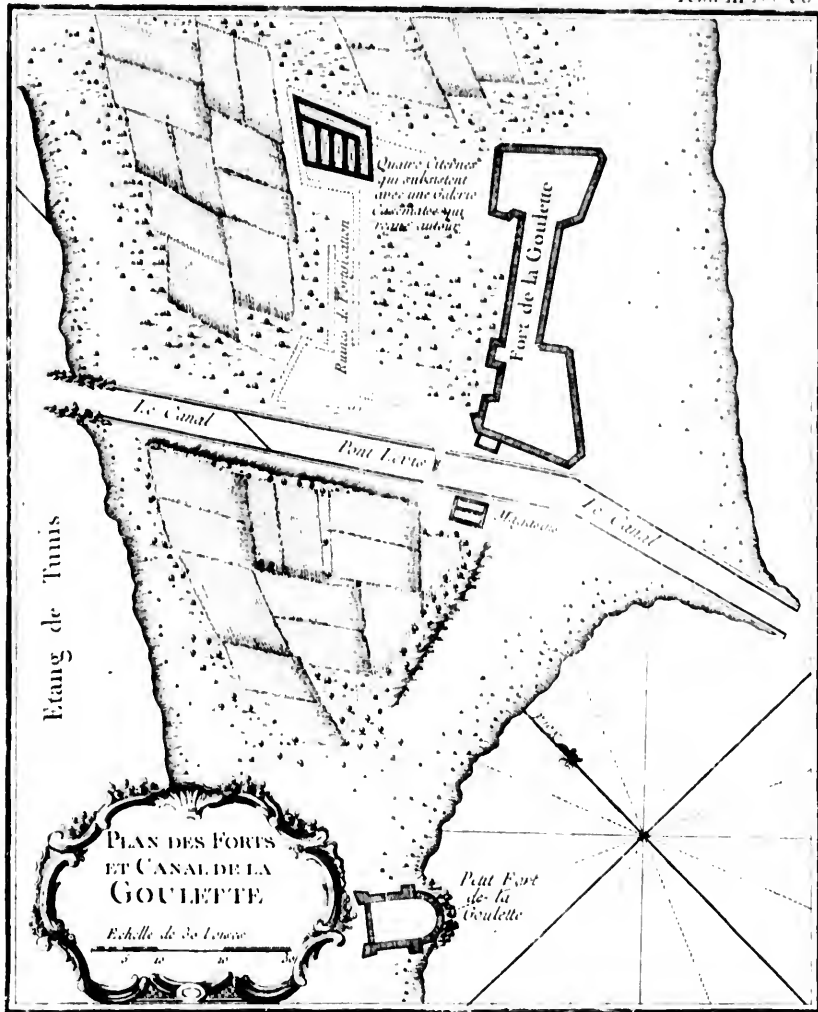





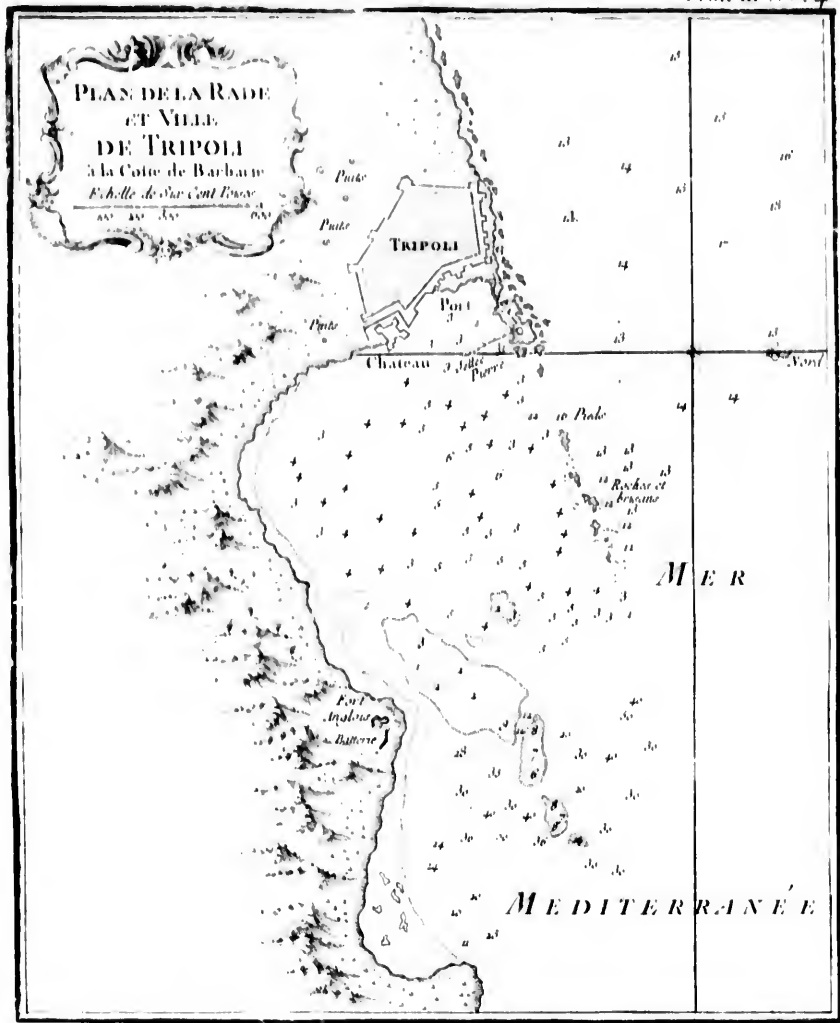










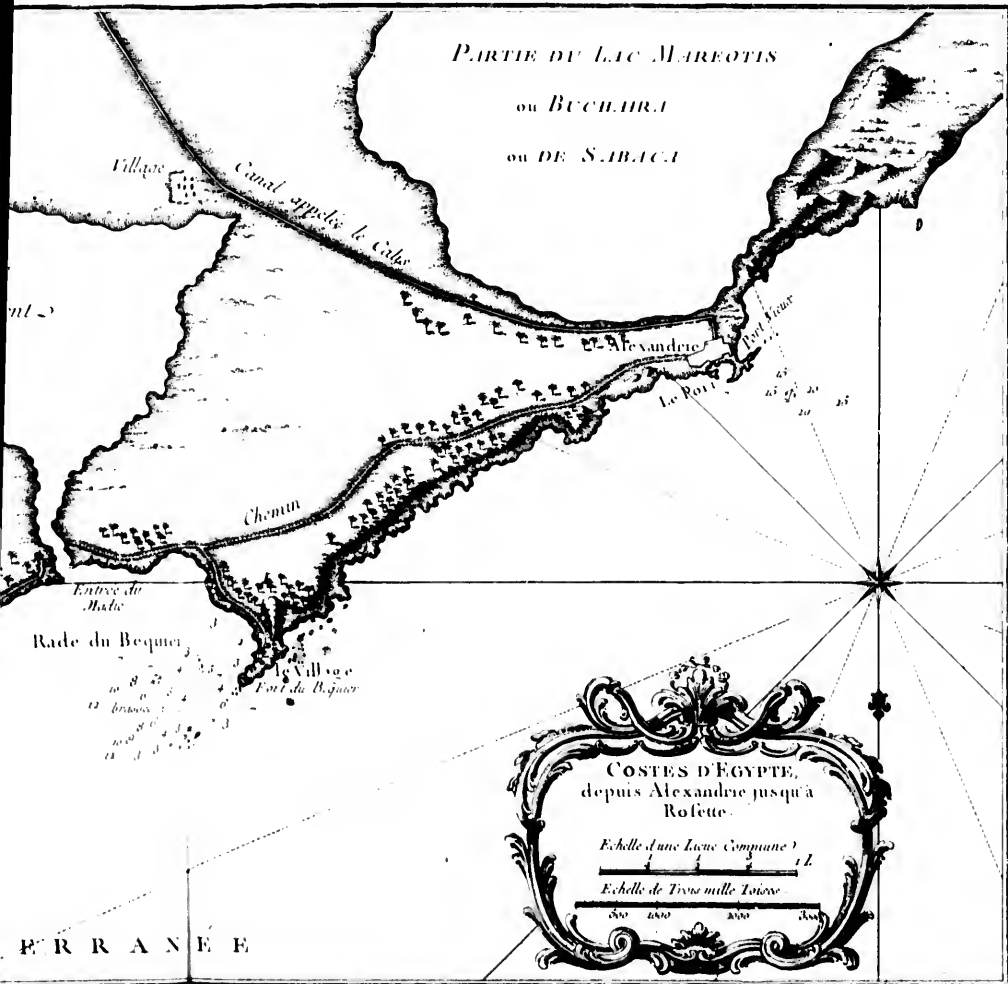





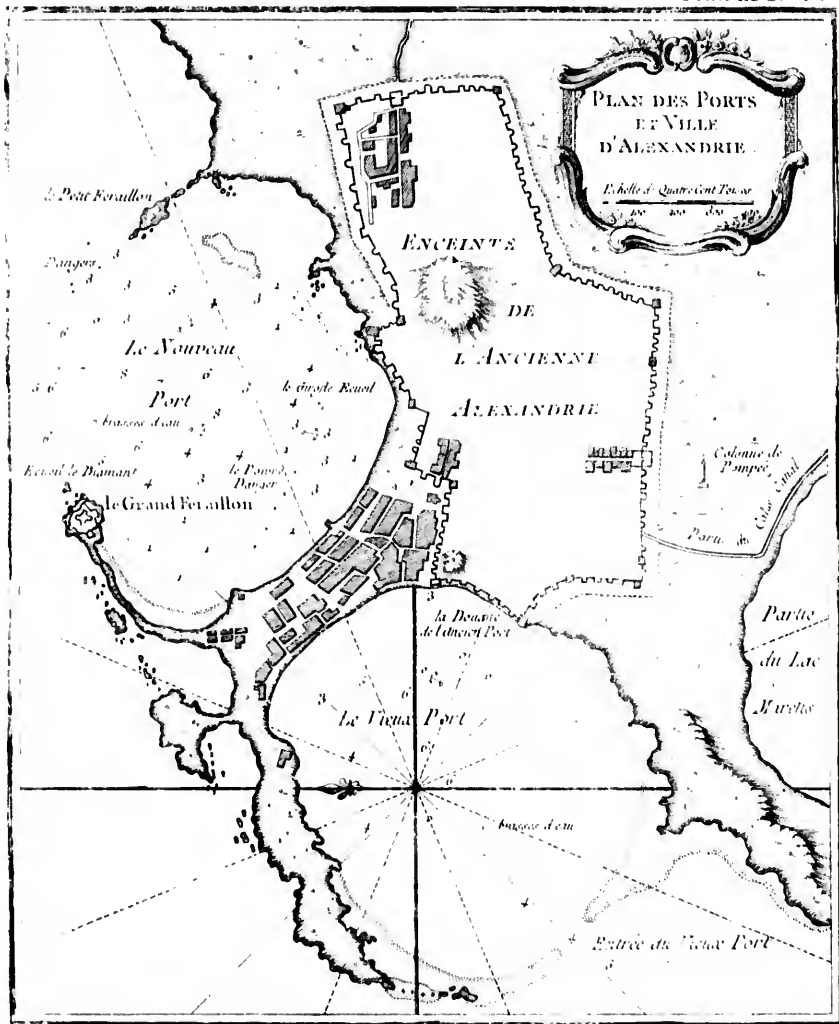





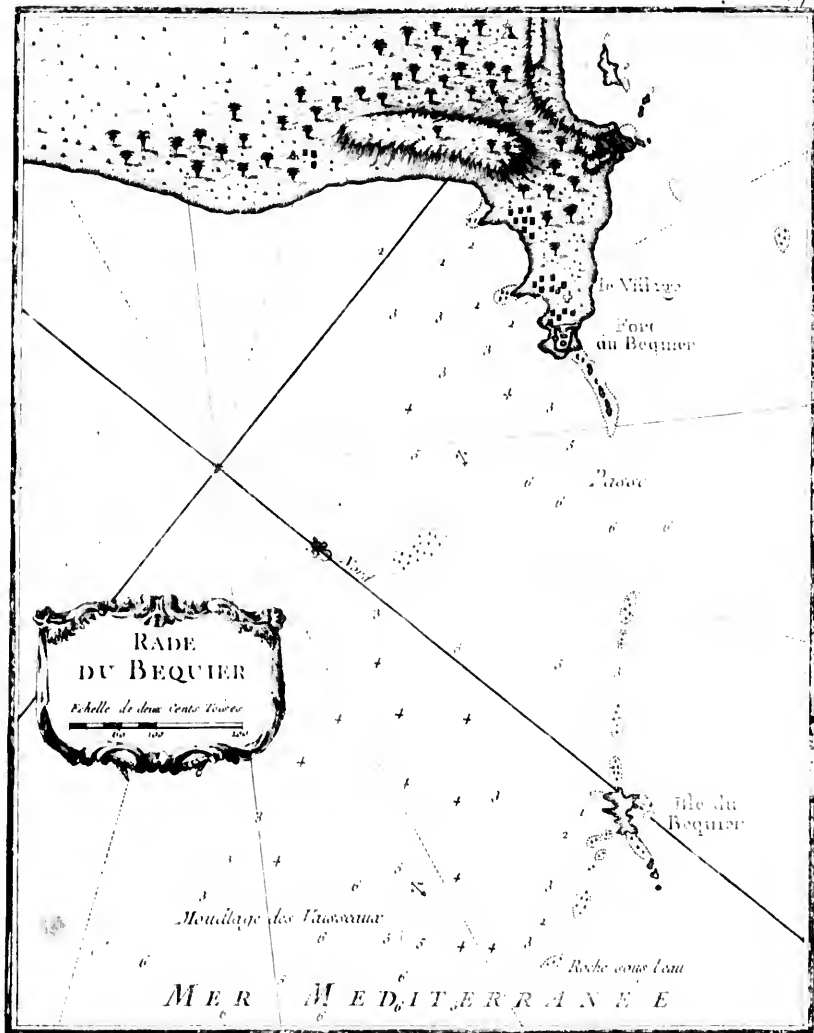





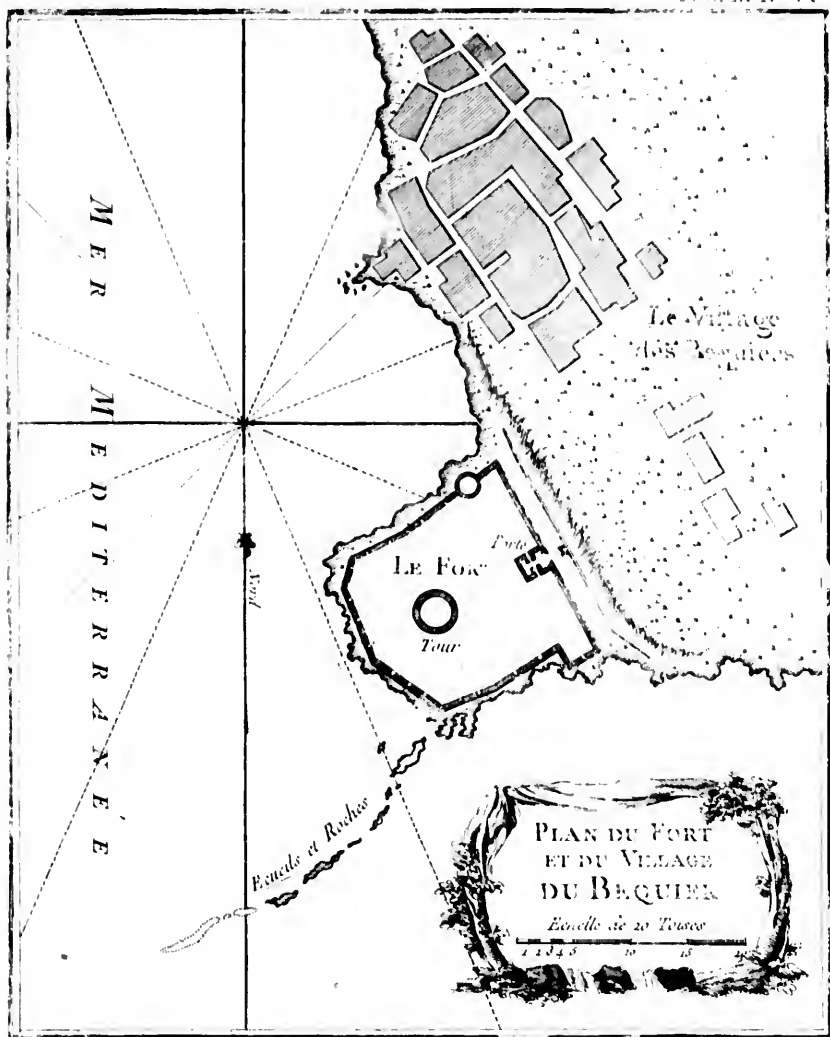





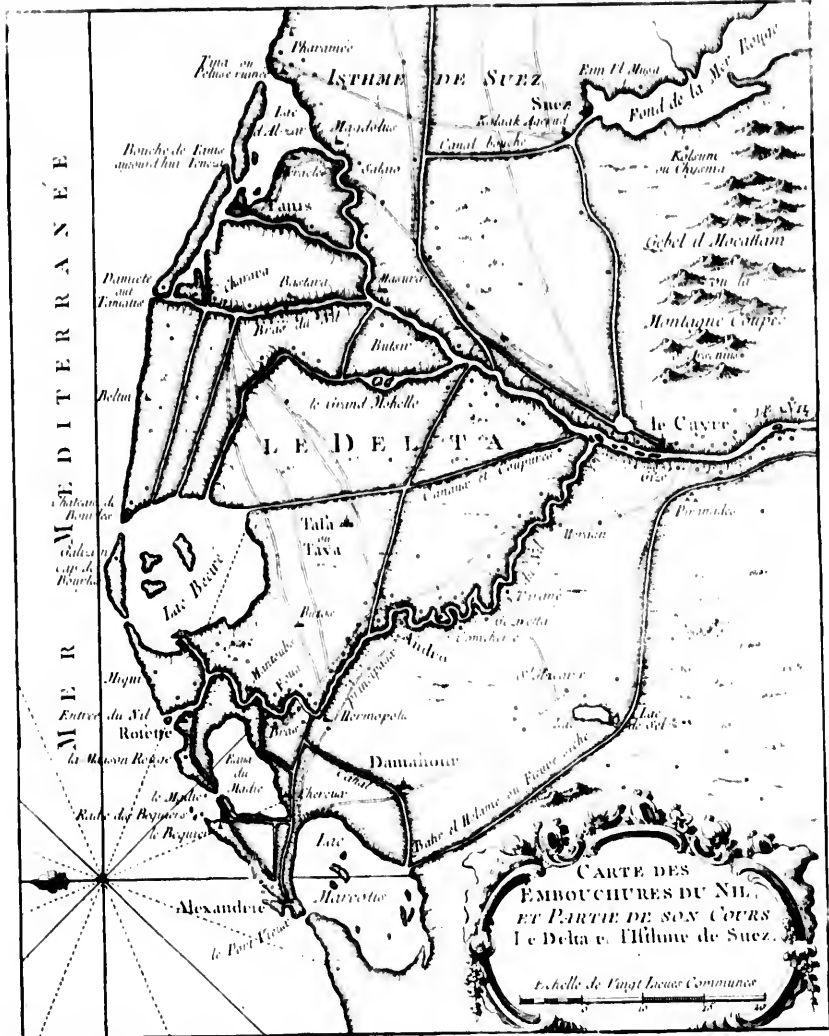









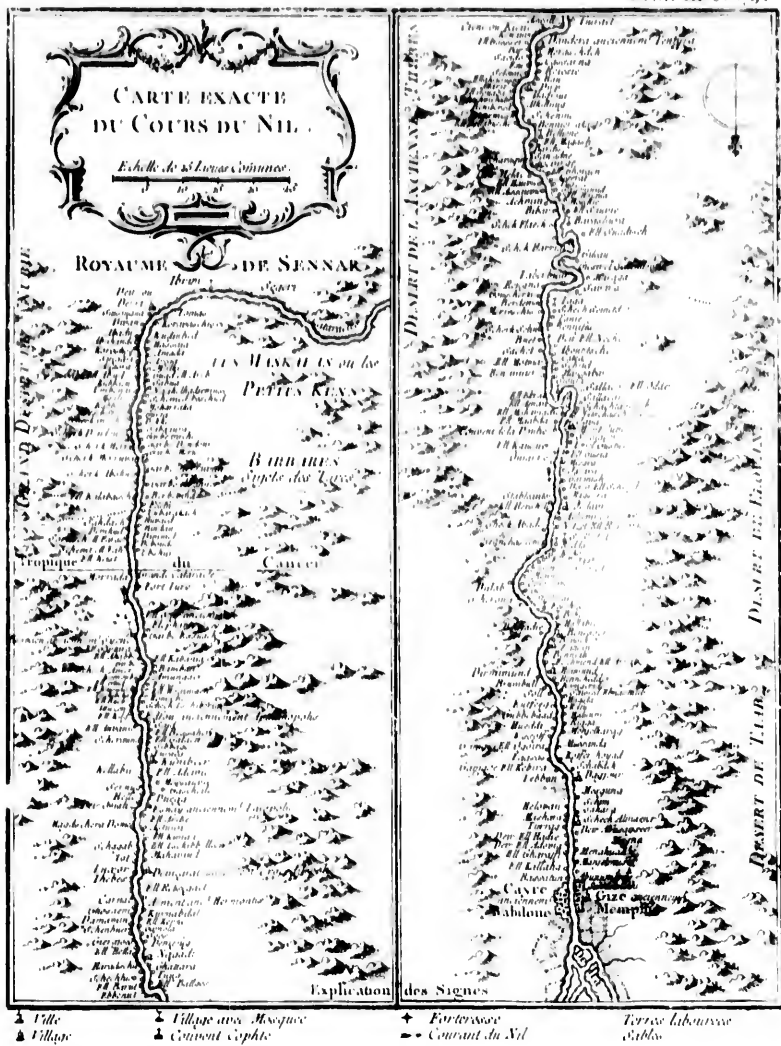





CARTE DES
EMBOUCHURES DU NIL
ET PARTIE DE SON COURS
Le Delta & l'Isthme de Suez.

Echelle de Vingt Lieues Communes







Q.

1

E

The

of

the

of

the

of

the

of

the

of

the

of

the

of

the

of

the

of

the

of

the

of

the

of

the

of

the

of

the

of

the

of

the

of

the

of

the

of

the





10
11
12
13
14
15
16
17
18
19
20
21
22
23
24
25
26

9
10
11
12
13
14
15
16
17
18
19
20

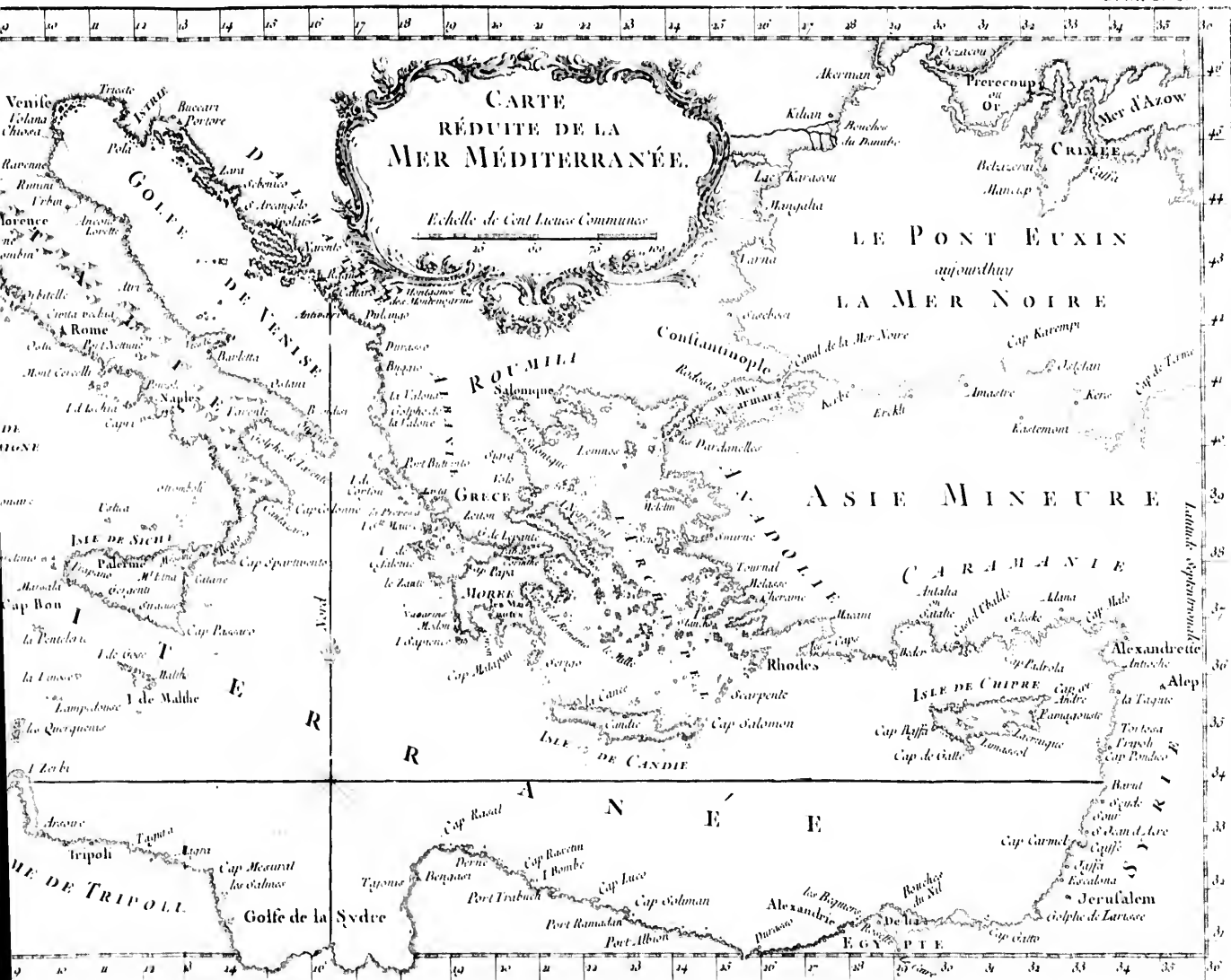


CARTE RÉDUITE DE LA MER MÉDITERRANÉE.

Echelle de Cent Lieues Communes


LE PONT EUXIN
aujourd'hui
LA MER NOIRE

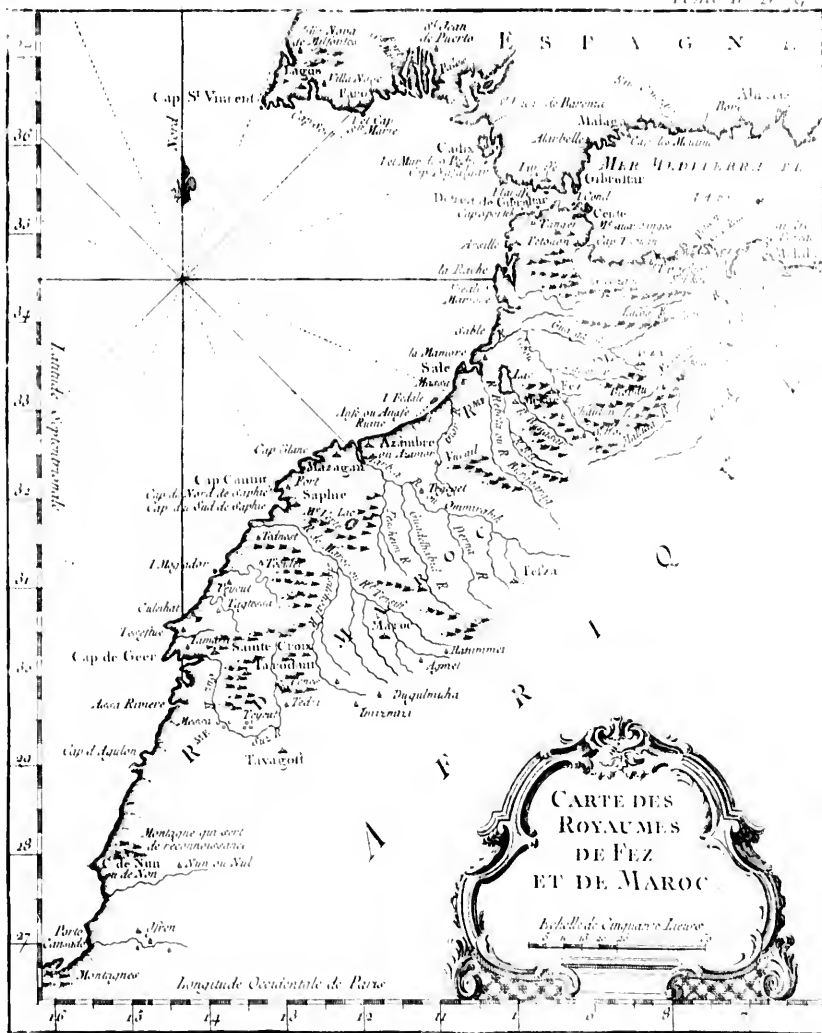
ASIE MINEURE



Latitude 37° 36° 35° 34° 33° 32° 31° 30° 29° 28° 27° 26° 25° 24° 23° 22° 21° 20° 19° 18° 17° 16° 15° 14° 13° 12° 11° 10° 9° 8° 7° 6° 5° 4° 3° 2° 1° 0°

Longitude 10° 11° 12° 13° 14° 15° 16° 17° 18° 19° 20° 21° 22° 23° 24° 25° 26° 27° 28° 29° 30° 31° 32° 33° 34° 35° 36° 37° 38° 39° 40°

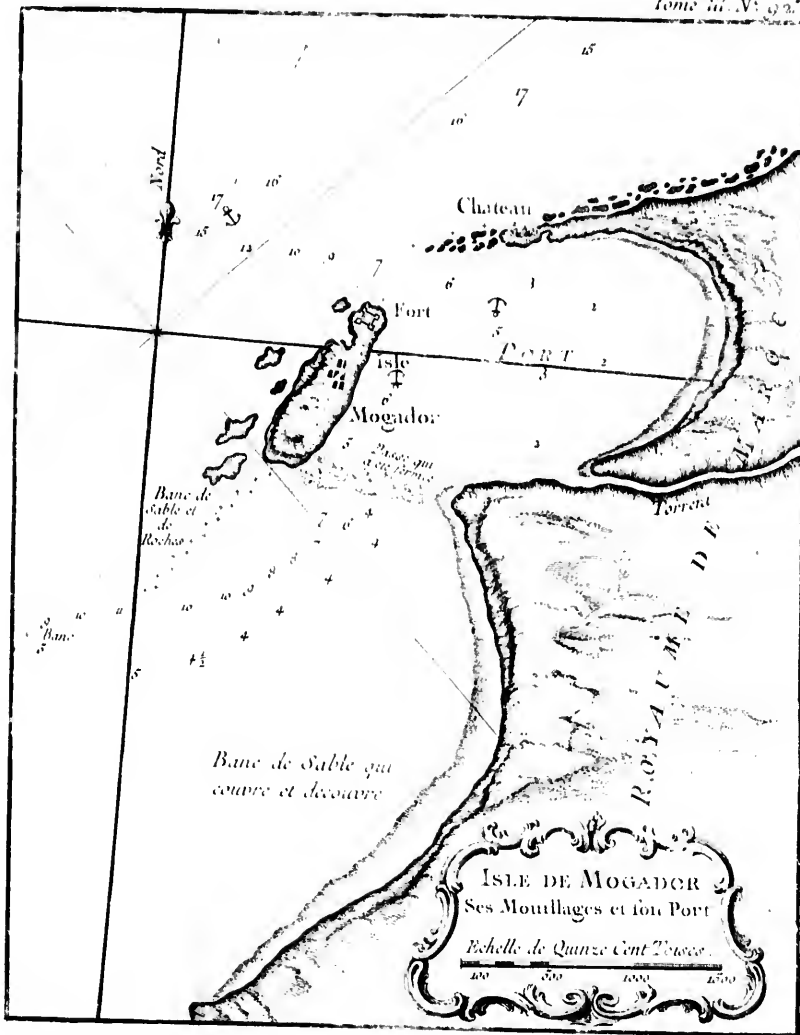






CARTE DES
ROYAUMES
DE FEZ
ET DE MAROC

Echelle de cinquante Lieues












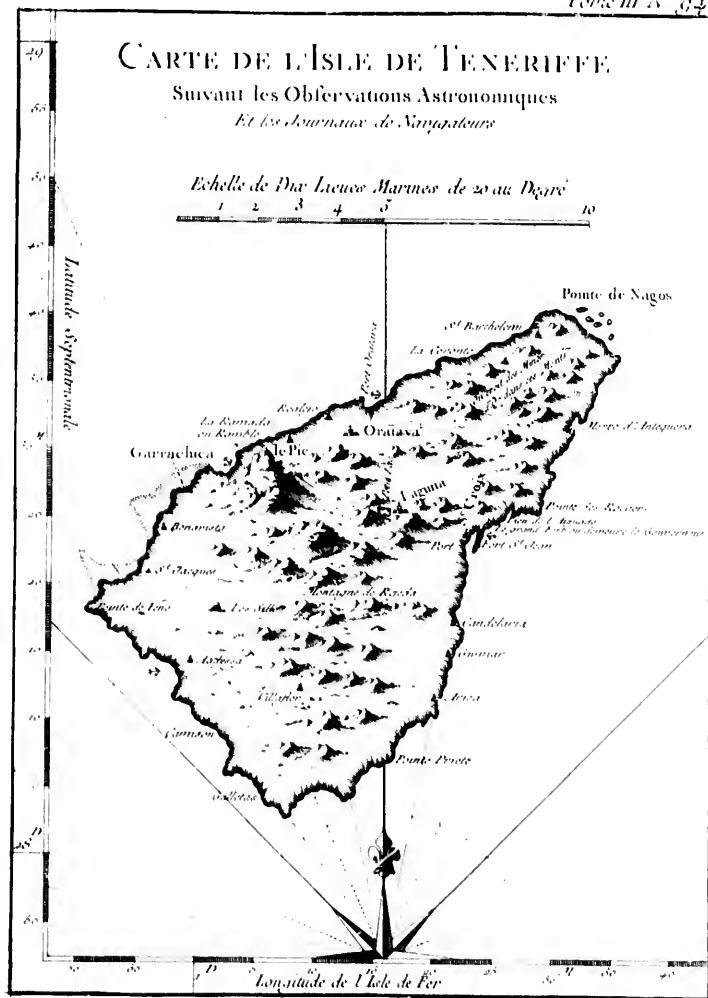



CARTE DE L'ISLE DE TENERIFFE

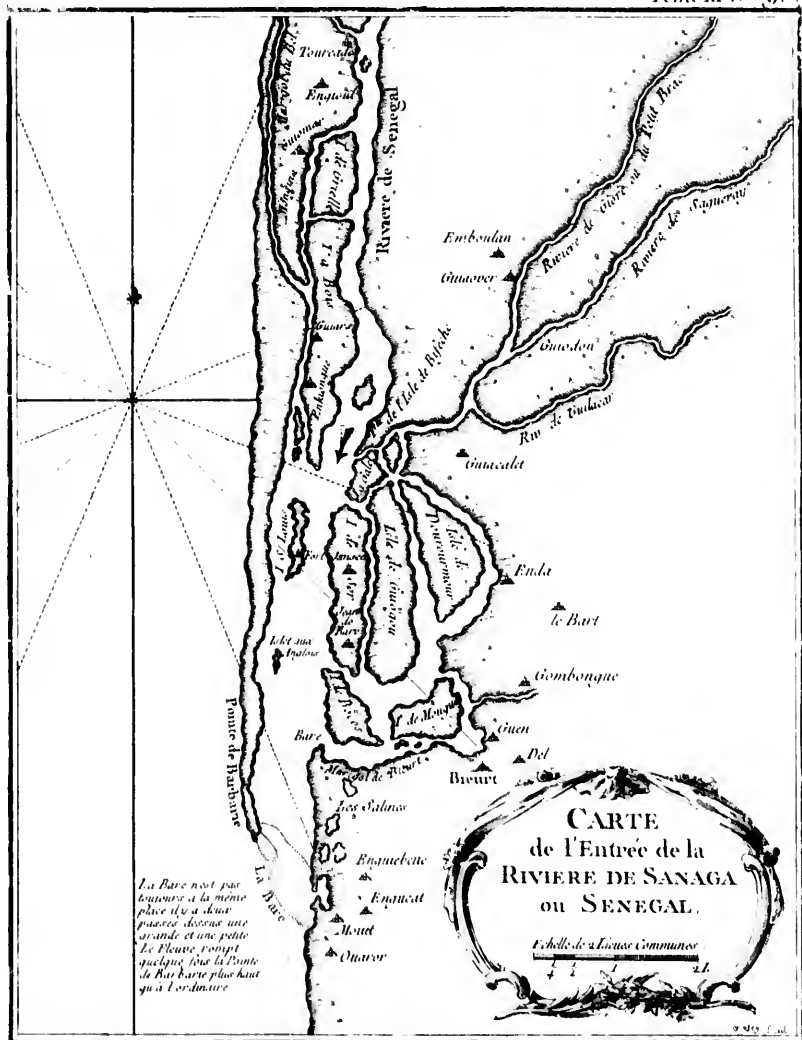
Suivant les Observations Astronomiques
Et les Journaux de Navigateurs

Echelle de Dix Lieues Marines de 20 au Degré

1 2 3 4 5 10




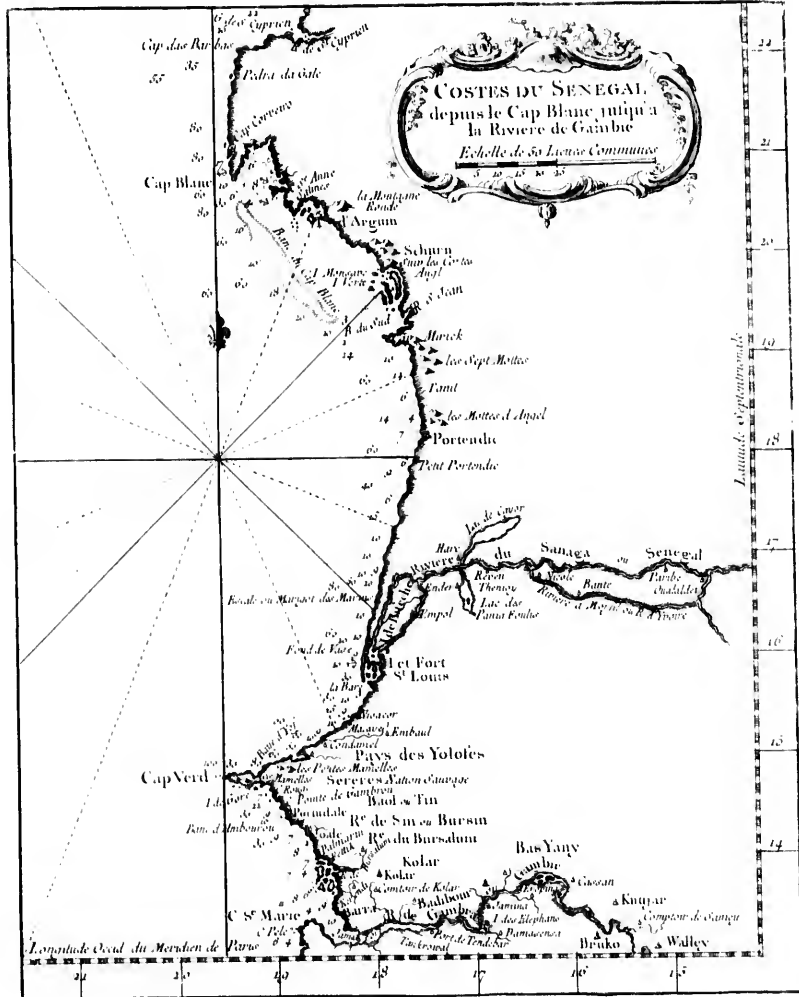






La Barre n'est pas toujours à la même place elle a deux passes distinctes une grande et une petite. Le Fleuve rompt quelques fois la Pointe de Bar. Carte plus haut qu'à l'ordinaire

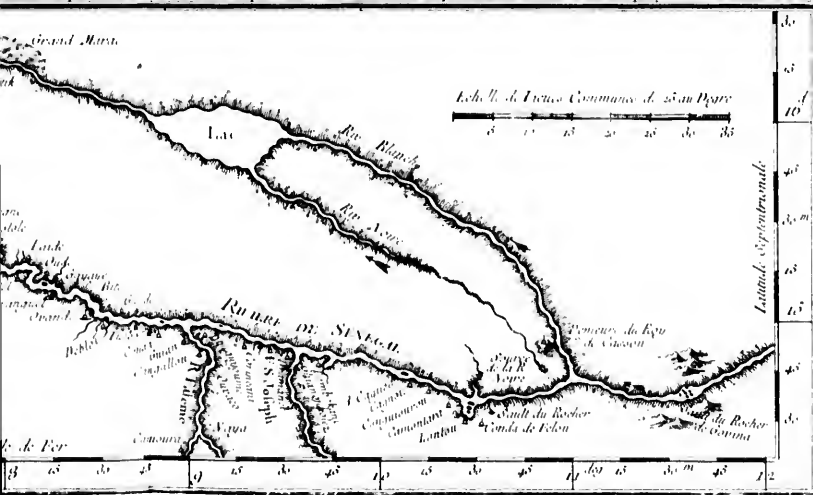
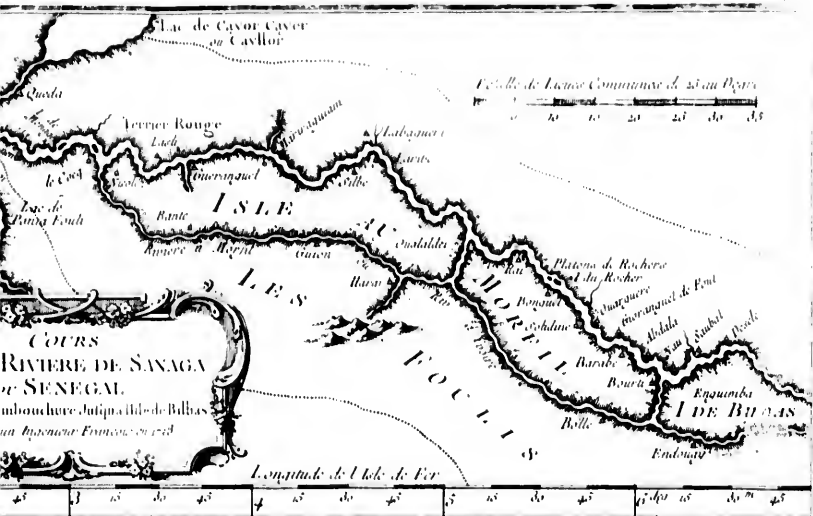
CARTE
de l'Entrée de la
RIVIERE DE SANAGA
ou **SENEGAL.**
Echelle de 4 Lieues communes









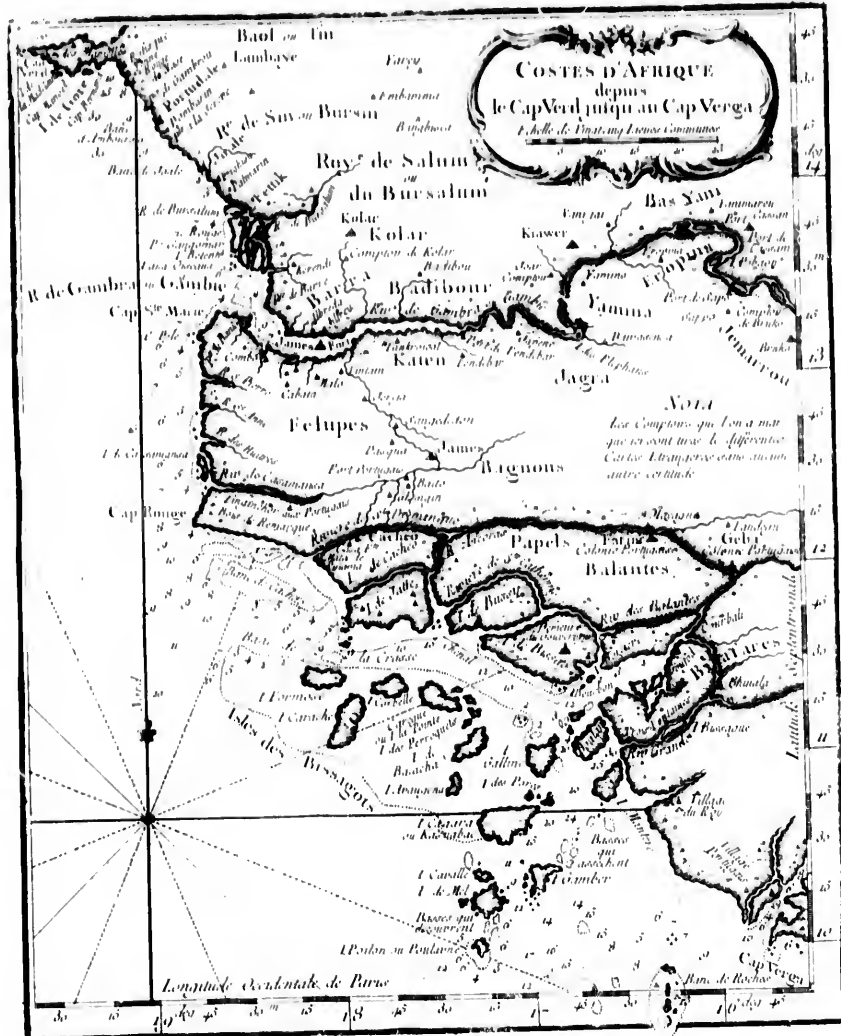








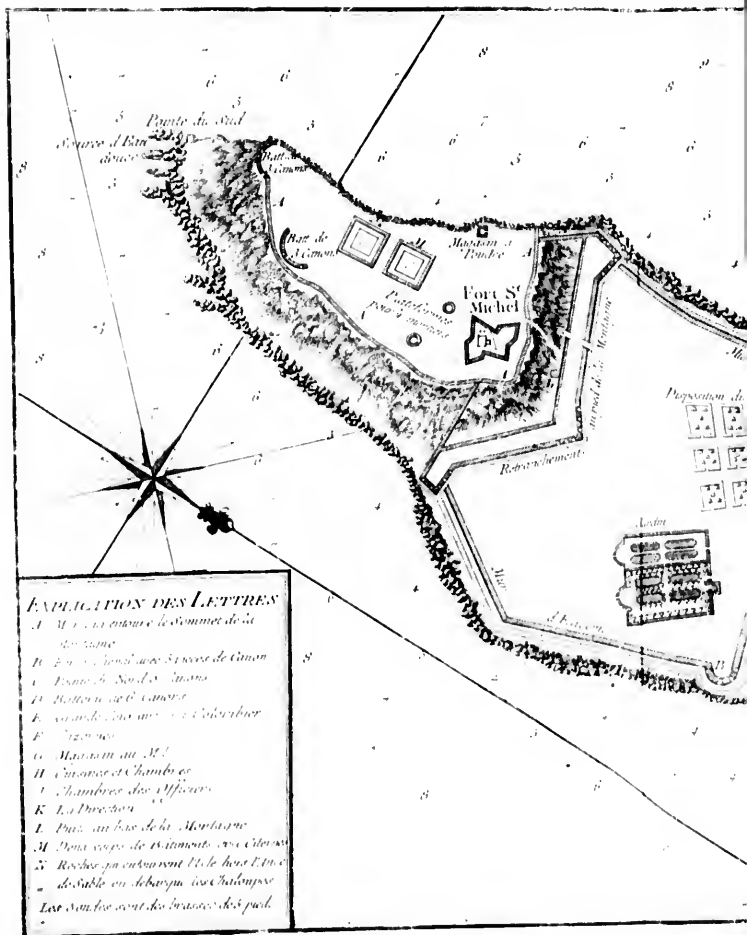






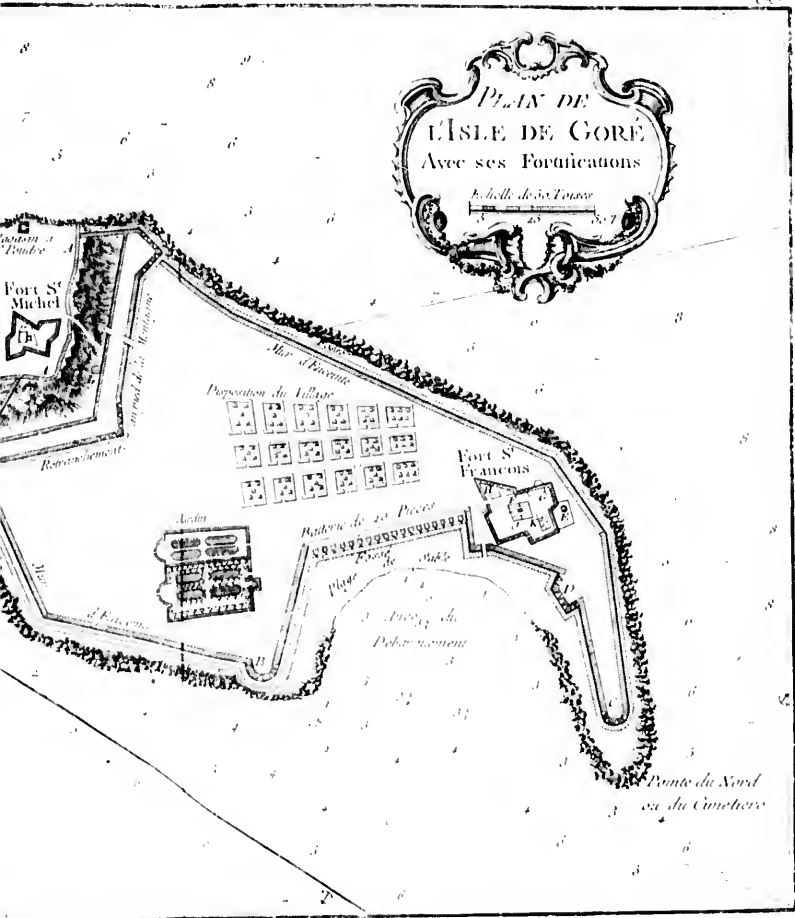








EXPLICATION DES LETTRES

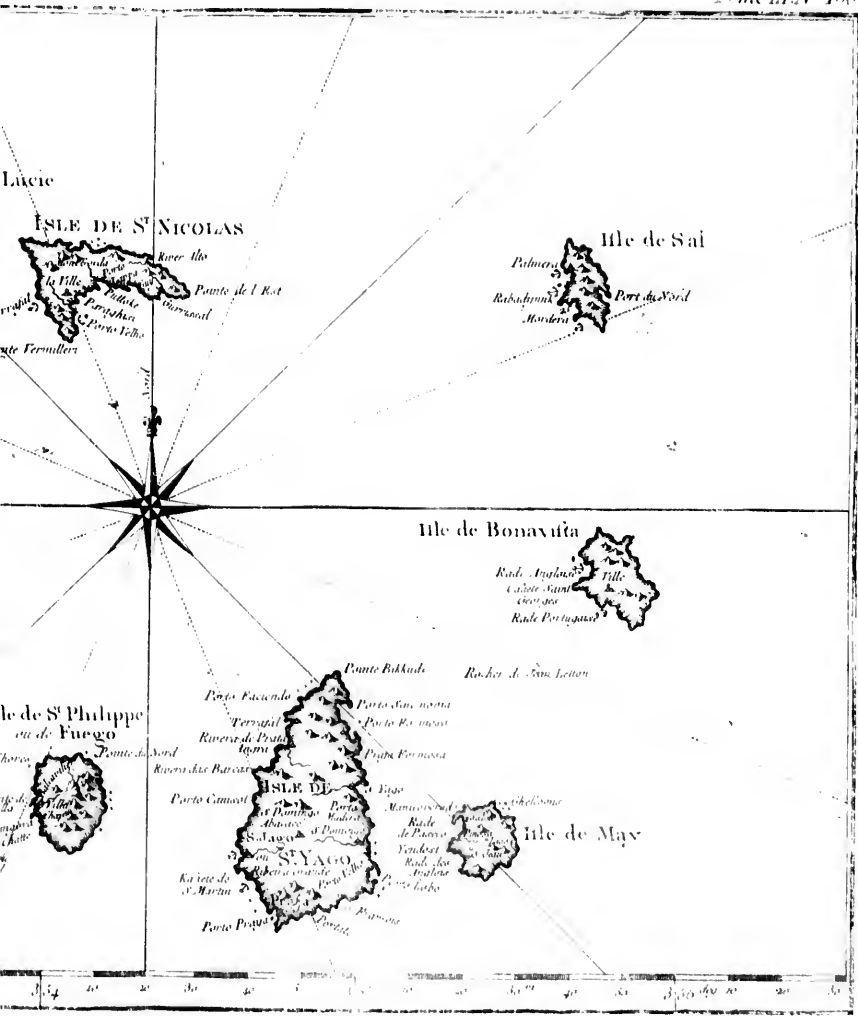
- A. M. sur la crête de la montagne
 B. Bastion de St. Simon
 C. Bastion de St. Michel
 D. Bastion de St. Pierre
 E. Bastion de St. Jacques
 F. Bastion de St. Martin
 G. Bastion de St. Louis
 H. Bastion de St. Anne
 I. Bastion de St. Georges
 J. Bastion de St. Benoît
 K. Bastion de St. Nicolas
 L. Bastion de St. Sébastien
 M. Bastion de St. Étienne
 N. Bastion de St. Julien
 O. Bastion de St. Basile
 P. Bastion de St. Valentin
 Q. Bastion de St. Eusèbe
 R. Bastion de St. Agathe
 S. Bastion de St. Apollinaire
 T. Bastion de St. Landry
 U. Bastion de St. Vincent
 V. Bastion de St. Anastase
 W. Bastion de St. Adrien
 X. Bastion de St. Sulpice
 Y. Bastion de St. Julien
 Z. Bastion de St. Germain



















CARTE DE LA RIVIERE DE GAMBRA ou GAMBIE depuis son Embouchure jusqu'a Eropia

Echelle de Dix Lieues Communese de France



BARSALI

Tombakunda
Kowey est la principale
ville de toute la Riviere
est la que les Arabes
nomment Kowey
leur nom est en
nos Provinces de
Rouffie, parment
pour le commerce
Demeure du Roy

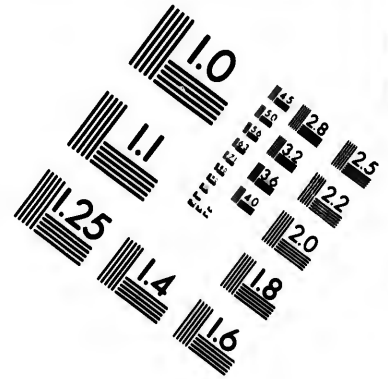
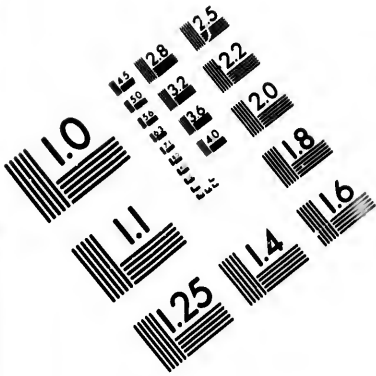


*Les noms de Bidixbou sont
de la langue de la Riviere
et les noms de Kowey sont
de la langue des Arabes*

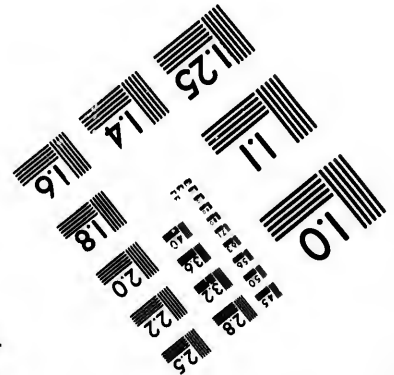
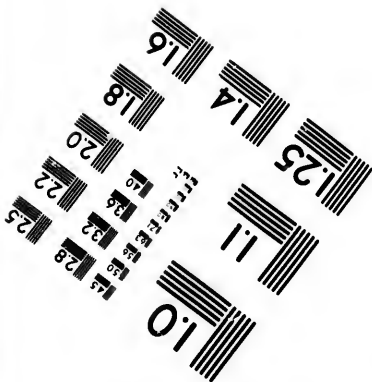


JIGRA

JEREJA





**IMAGE EVALUATION
TEST TARGET (MT-3)**





**Photographic
Sciences
Corporation**

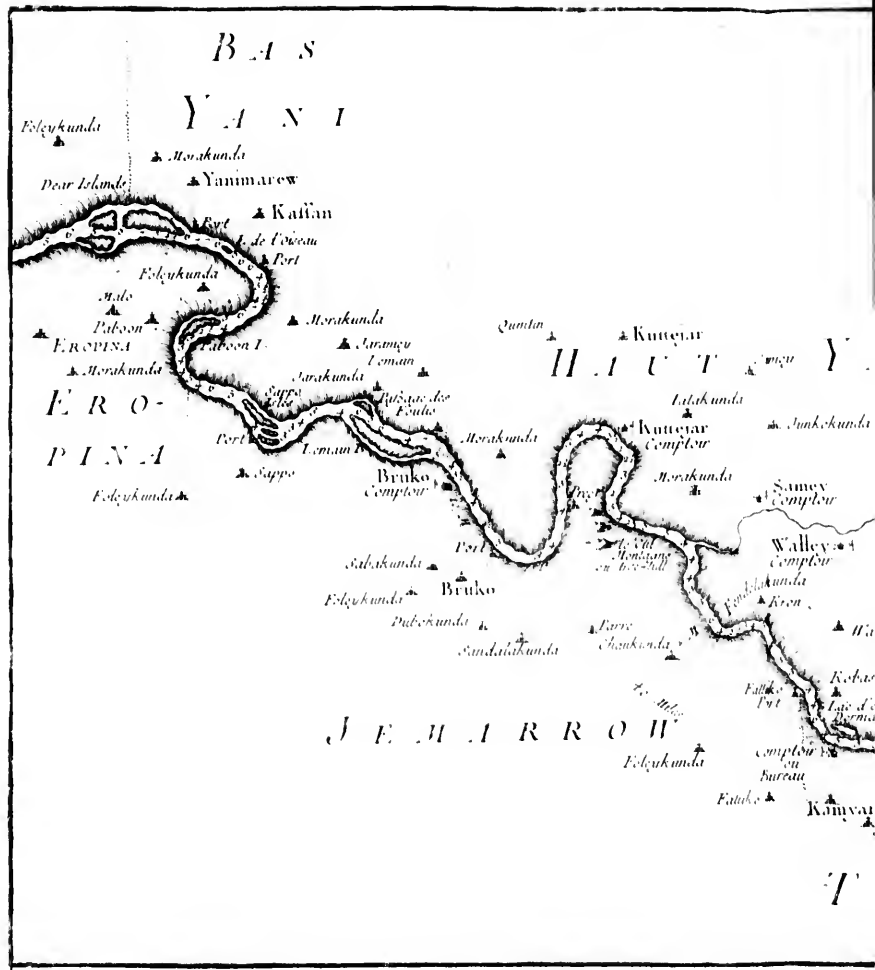
23 WEST MAIN STREET
WEBSTER, N.Y. 14580
(716) 872-4503

15 28
16 32
18 25
20 22
25

10
11
15 28
16 32
18 25
20 22







BAS

YENISEI

Felykunda
Dear Islande
Kaitan
Felykunda
Aulo
EROPINA
Palsson
Felykunda
Sappe
EROPINA
Felykunda

HUT


EROPINA

JEMIRROW

CARTE
 DU COURS DE LA RIVIERE DE
 GAMBRA ou GAMBIE
 depuis Eropina jufqu'à Barrakonda

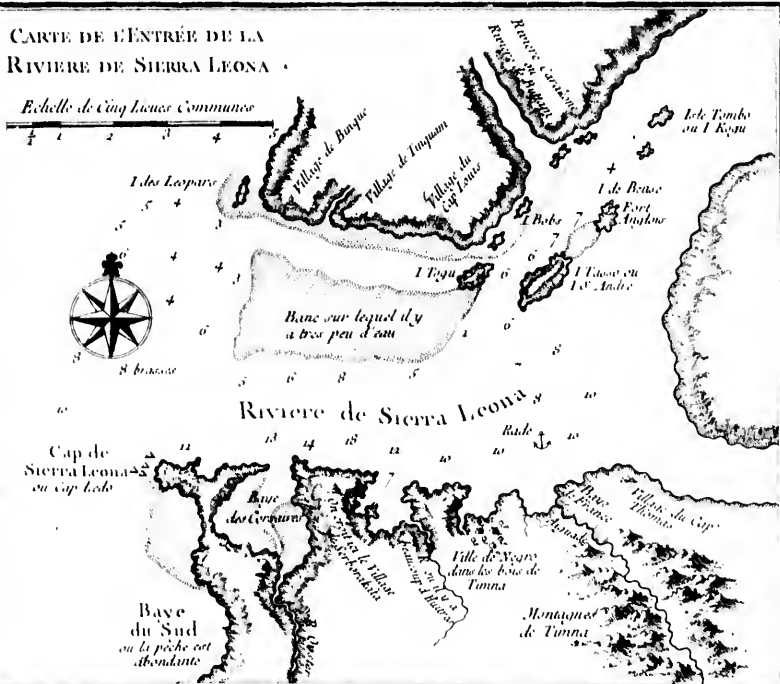
Echelle de Dix Lieues Communnes de France





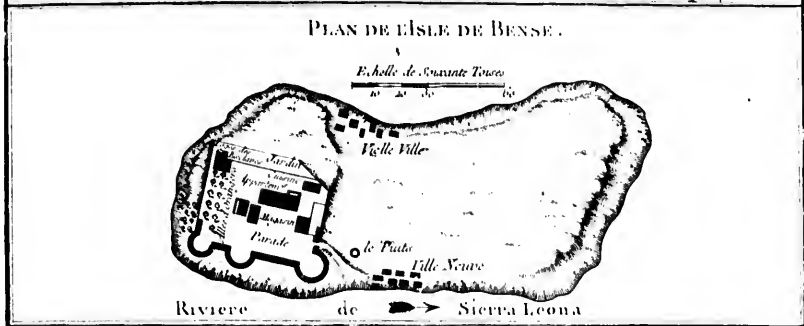
CARTE DE L'ENTRÉE DE LA
RIVIERE DE SIERRA LEONA


Echelle de Cinq Lieues Communes

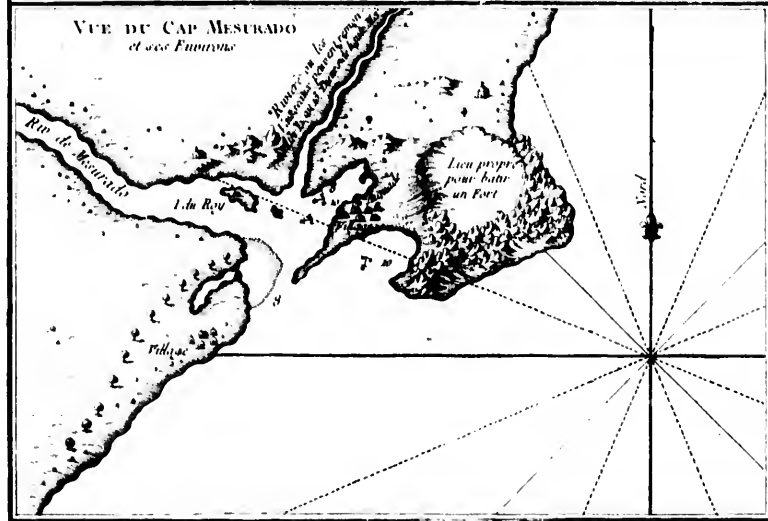
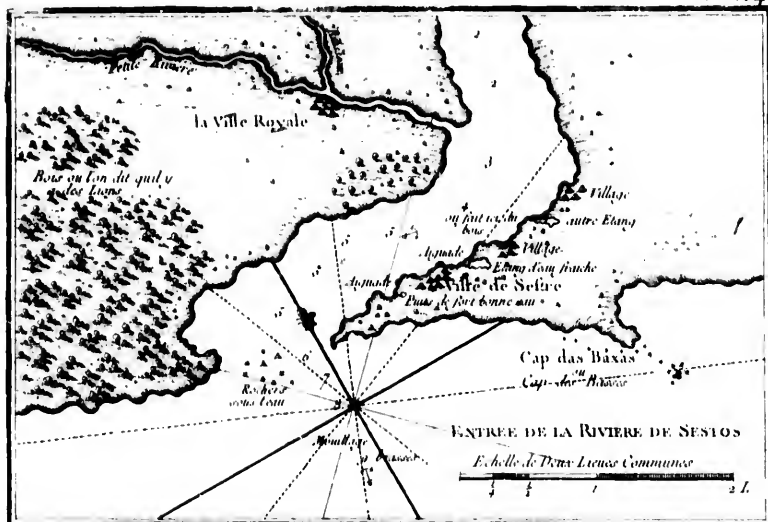



PLAN DE L'ISLE DE BENSE.


Echelle de Quarante Toises

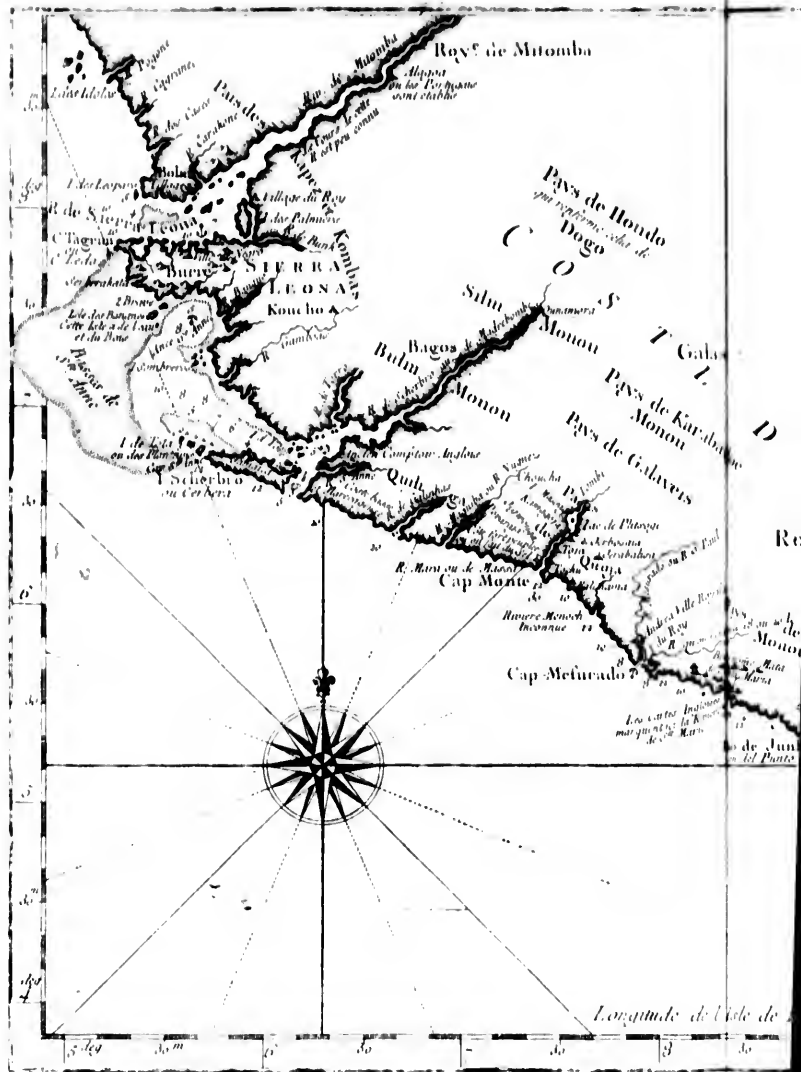












atomba

Pays de Hondo
qui s'étend jusque de
Dogo

Pays de Galas
Pays de Karabou
Pays de Galweys



PARTE DE LA COSTE DE GUINÉE depuis la Riviere de Sierra Leona jusqu'au Cap das Palmas.

Echelle de Quarante Lieues Communnes
3 6 9 12 15 18 21 24 27 30 33 36 39 42 L.


Nota L. Interieur du Pays et le Cours des
Rivieres ne sont pas connus.


ROYAUME DE MONOU



Longitude de l'Isle de Fer

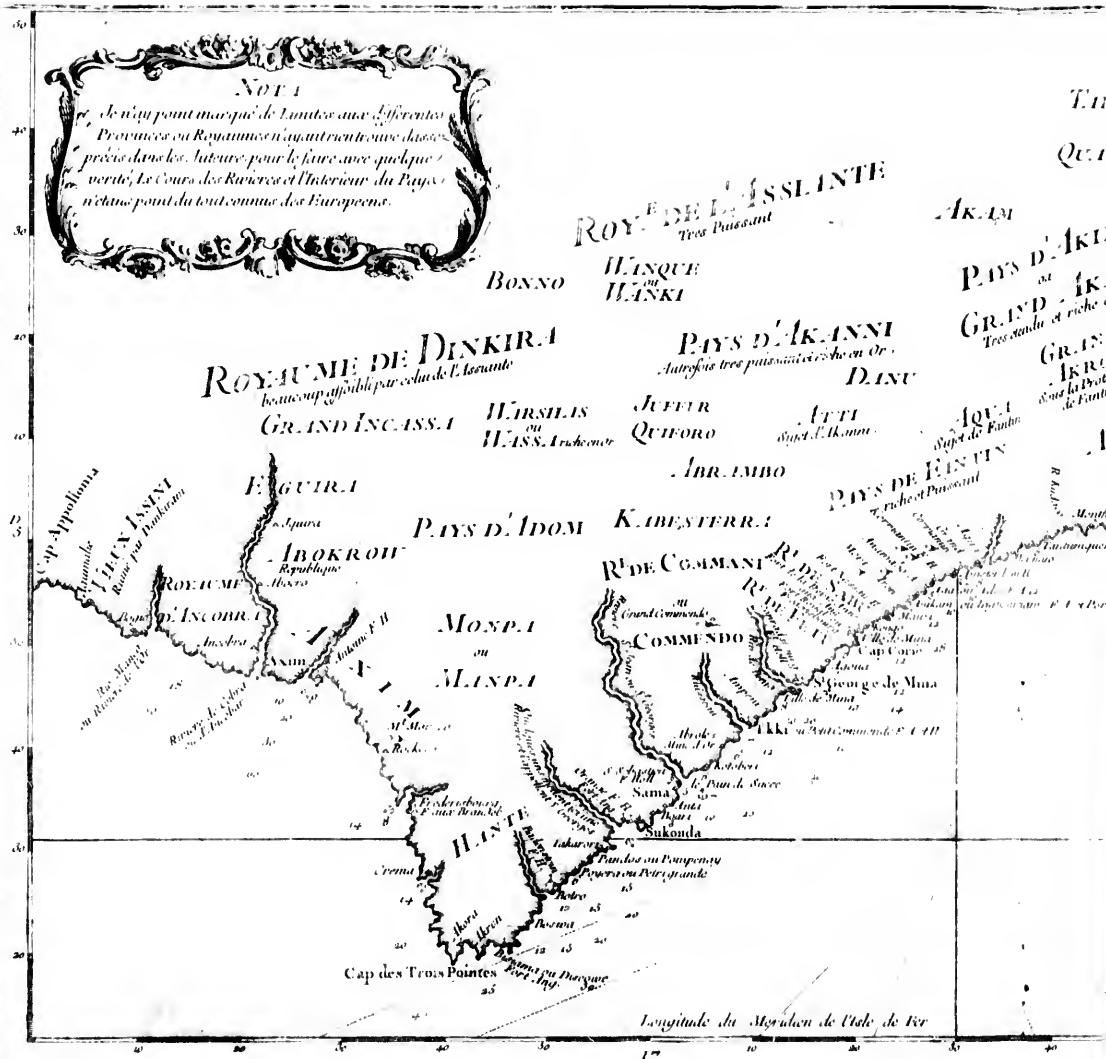
Cap das Palmas
ou
Cap de Palmes





NOTA

Se n'y point marqué de limites aux différentes Provinces ou Royaumes n'ayant rien eu de précis dans les Antiques pour le faire avec quelque vérité, Le Cours des Rivières et l'Intérieur du Pays n'est en point du tout comme les Européens.



ROYAUME DE L'ASSLINTÉ
Tres Puissant
BINQUÉ
WASKI
BOUNO

AKUM
PAYS D'AKIM
GRAND AKI
Tres fertile et riche en Or.
GRAND AKRON
avec la Province de Fanti

ROYAUME DE DINKIRA
beaucoup affaibli par celui de l'Assinte
GRAND INCASSI
HIRSILIS
ou
WASS. Archevêque

PAYS D'AKANNI
Ausélie tres puissante et riche en Or.
DIXU
JEFER
QUIFORO
JETI
Sujet de l'Assinte

PAYS D'IDOM
KIBESTERRI
ABRIMBO

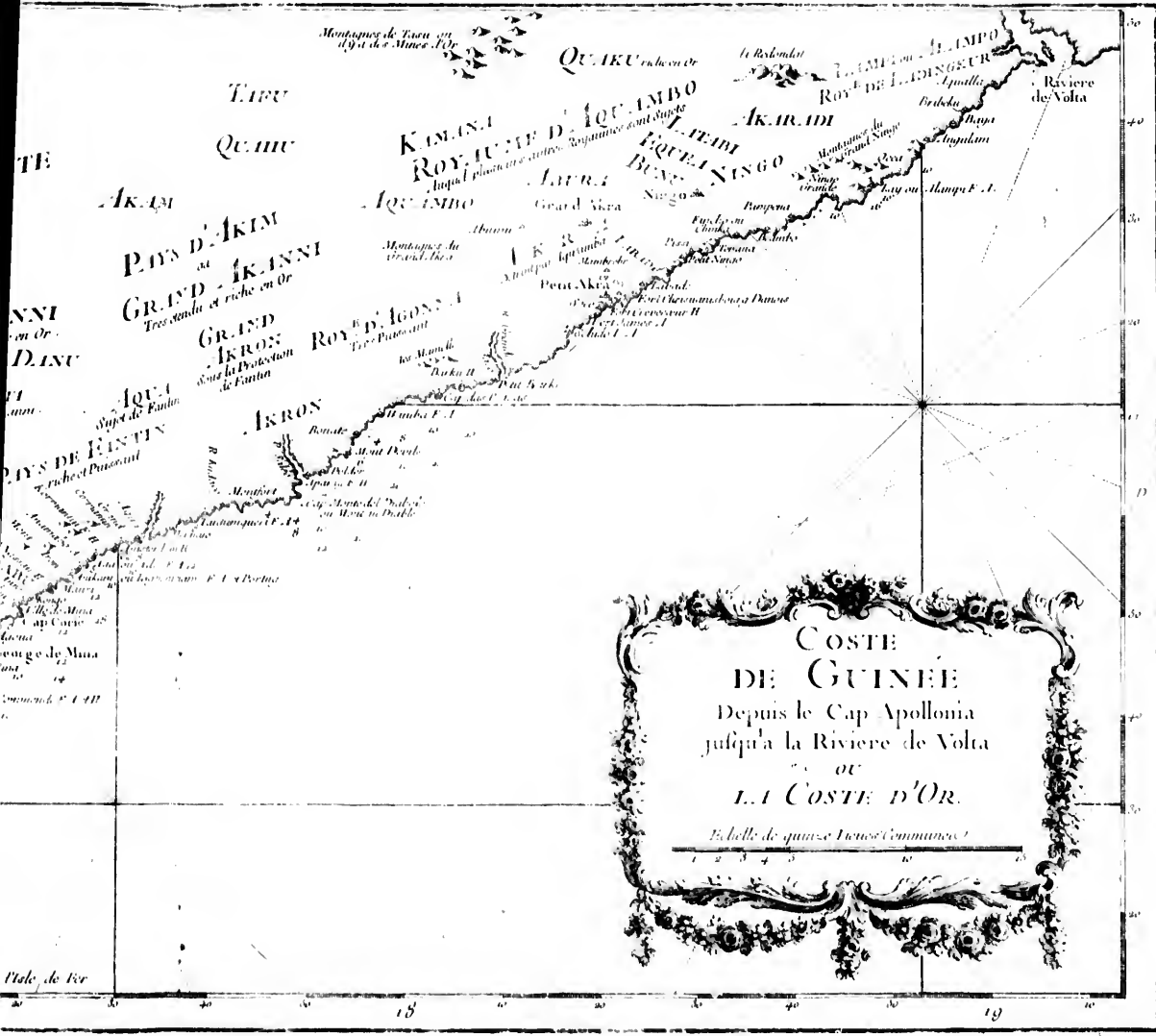
PAYS DE EINSIN
riches et Puissant

MONPI
ou
ALINPI


R. DE COMMANI
COMMENDO


ILINTE
PANDOS ou POMPENY
POVORON ou PAYS GRANDE

Longitude du Meridien de Paris de Fer



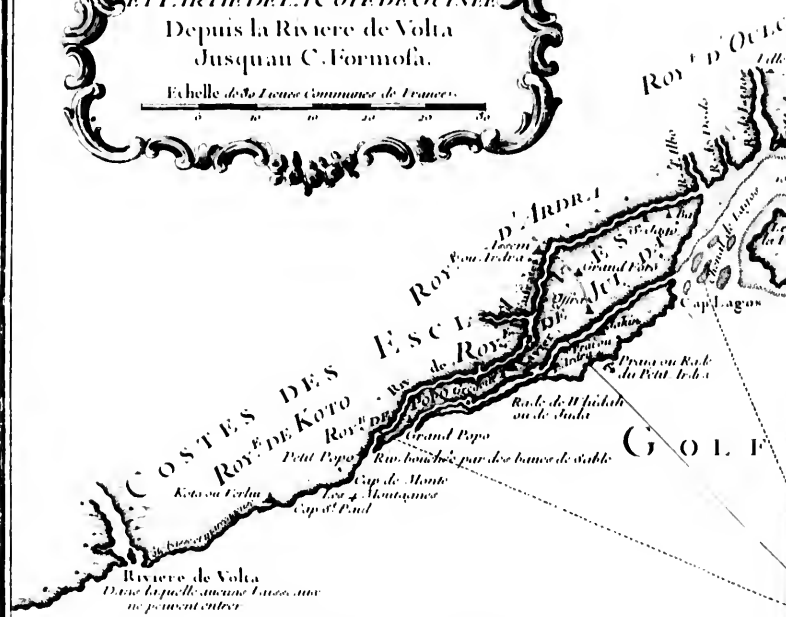
Plats de Fer





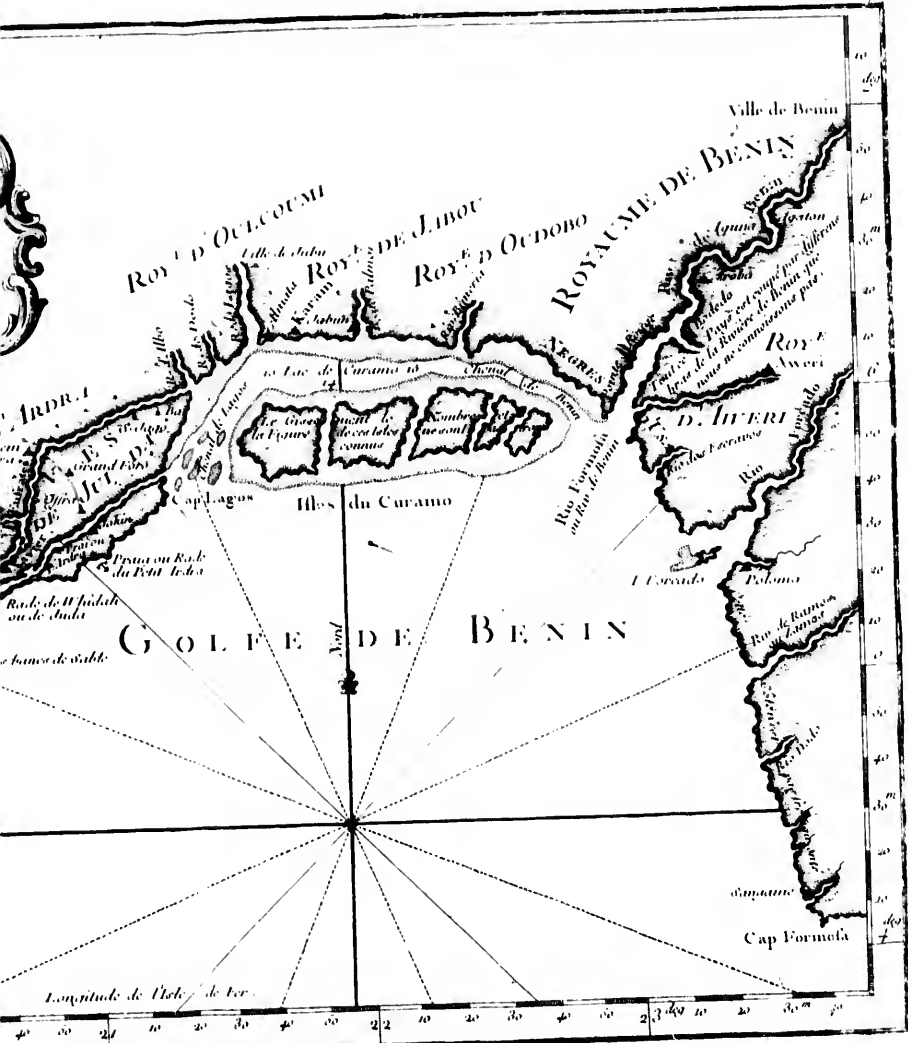
CARTE
 DU GOLFE DE BENIN
 ET PARTIE DE LA CÔTE DE GUINÉE
 Depuis la Rivière de Volta
 Jusqu'au C. Formosa.


Echelle de la Laisse Commune de France.





Rivière de Volta
 Dans laquelle aucune Laisse n'a
 ne peuvent entrer

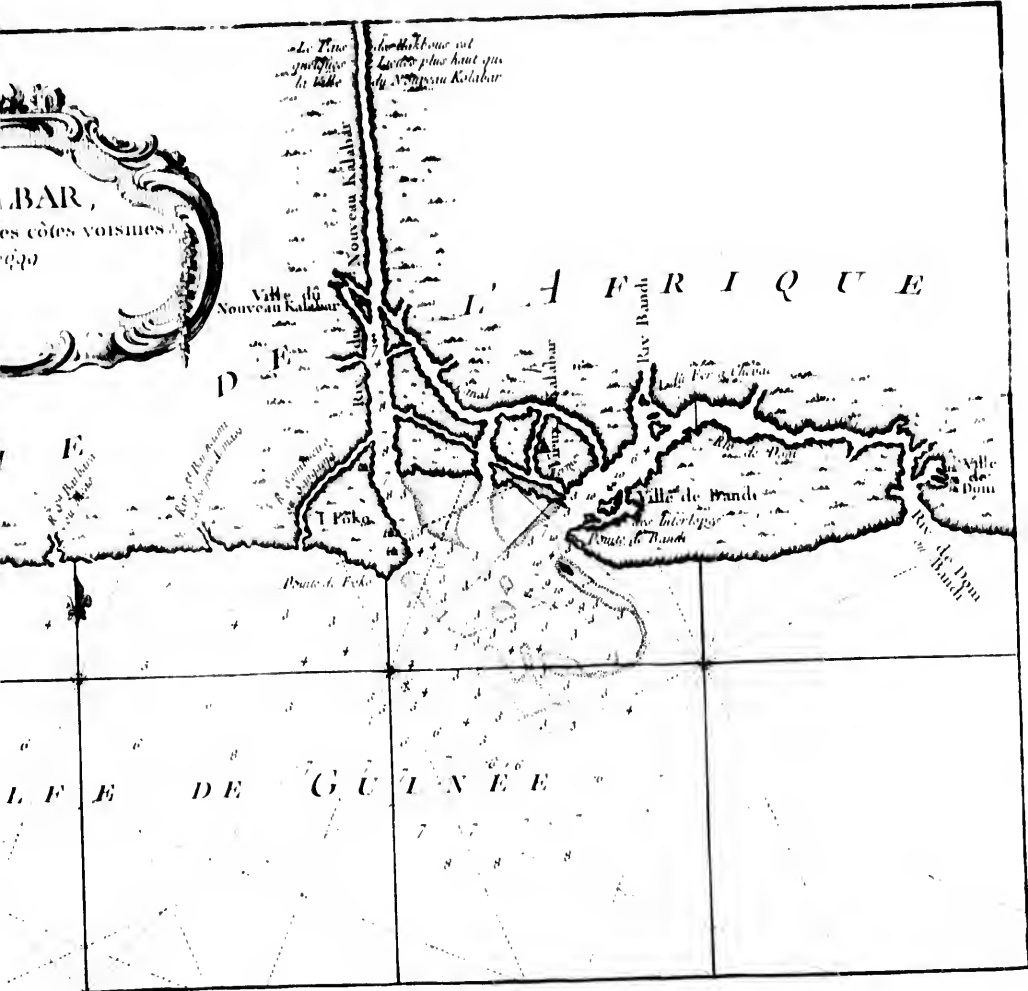





















CARTE
DES ROYAUMES DE
CONGO ANGOLA
et
BENGUELA
Avec des Pays Voisins
Tirée de l'Angloise
Echelle de
Cent Lieues communes de France

REMARQUE


B Baye
 C Cap
 Cap Capitaine
 D Duché
 M Marquisat
 P Port
 R Riviere
 S Seigneurie

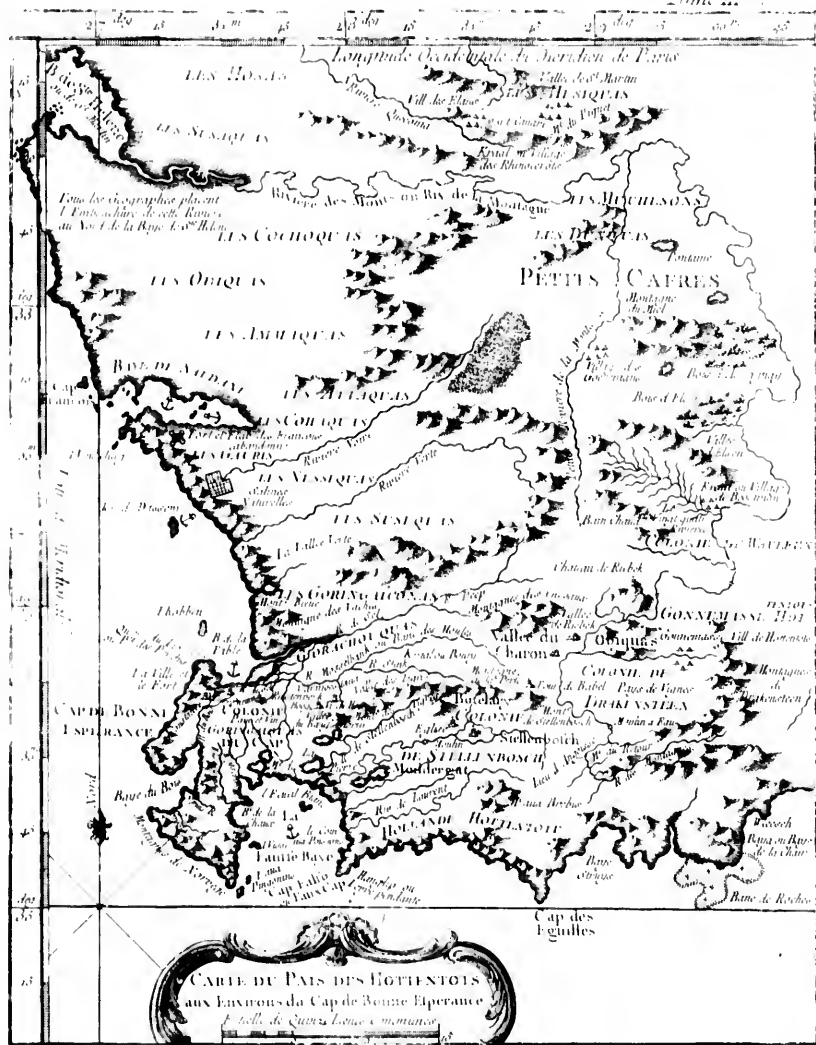
PROVINCE D'OMILA
Tirée de Macumbo
Abalansa
qui sont les plus proches
de la Mer


30 Longitude Orientale du 15 Meridien de Paris





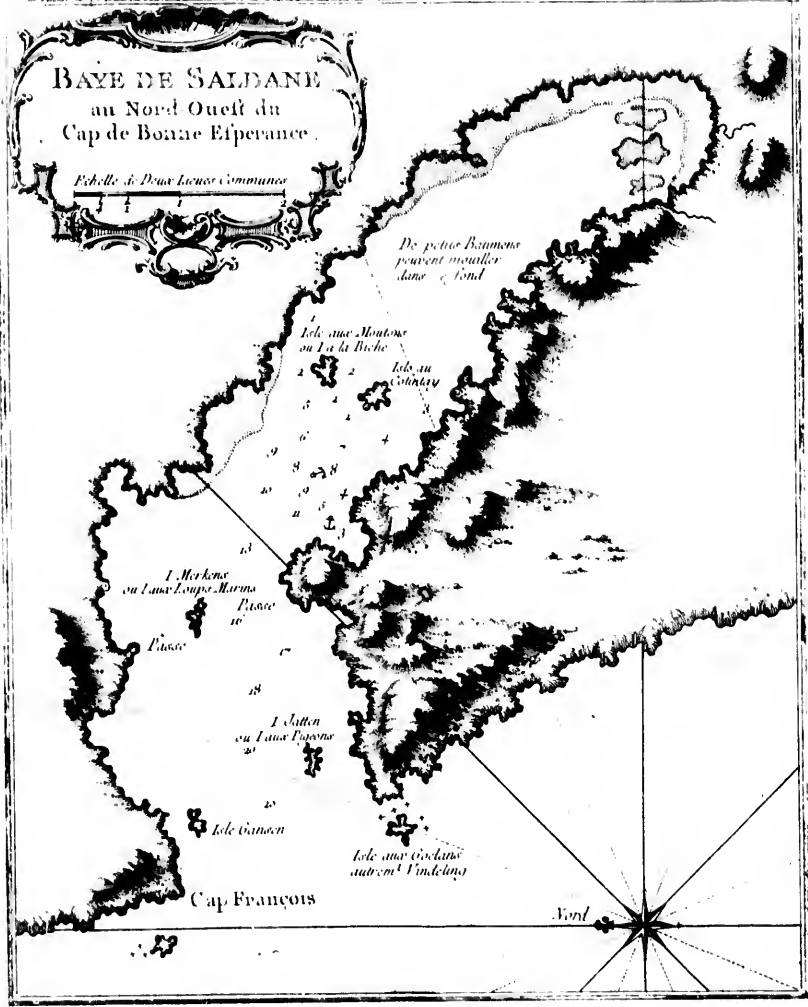







BAYE DE SAJDANE au Nord Ouest du Cap de Bonne Esperance.

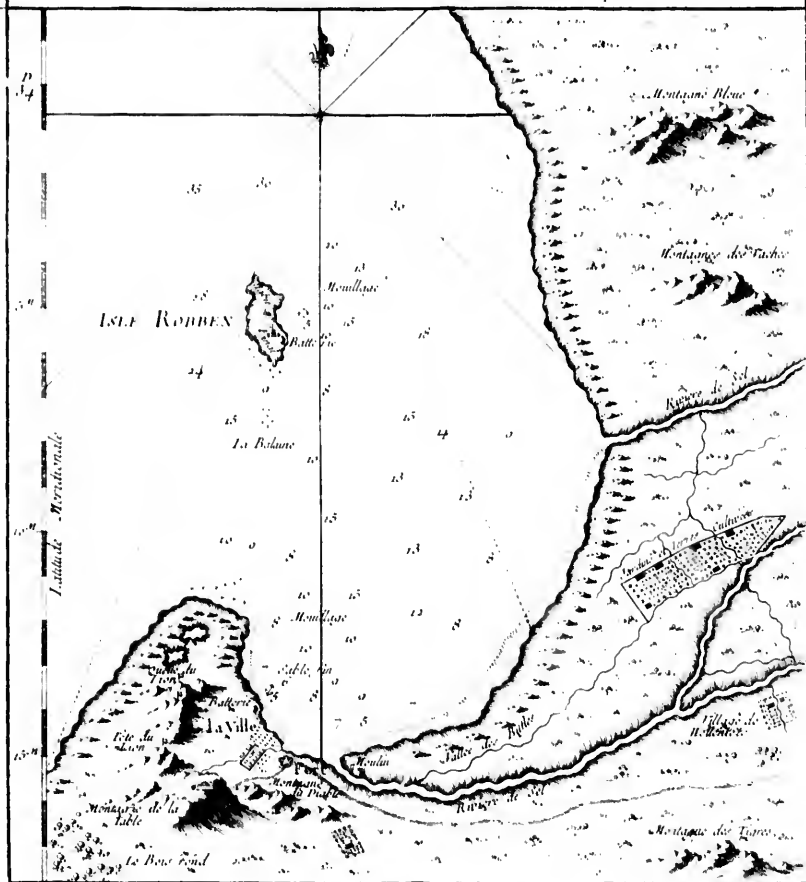
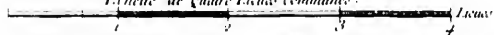
Echelle de Deux Lieues Communes







CARTE DE LA BAYE DE LA TABLE,
ET R. IDE DU CAP
DE BONNE ESPERANCE


Echelle de quatre Lieux communs.

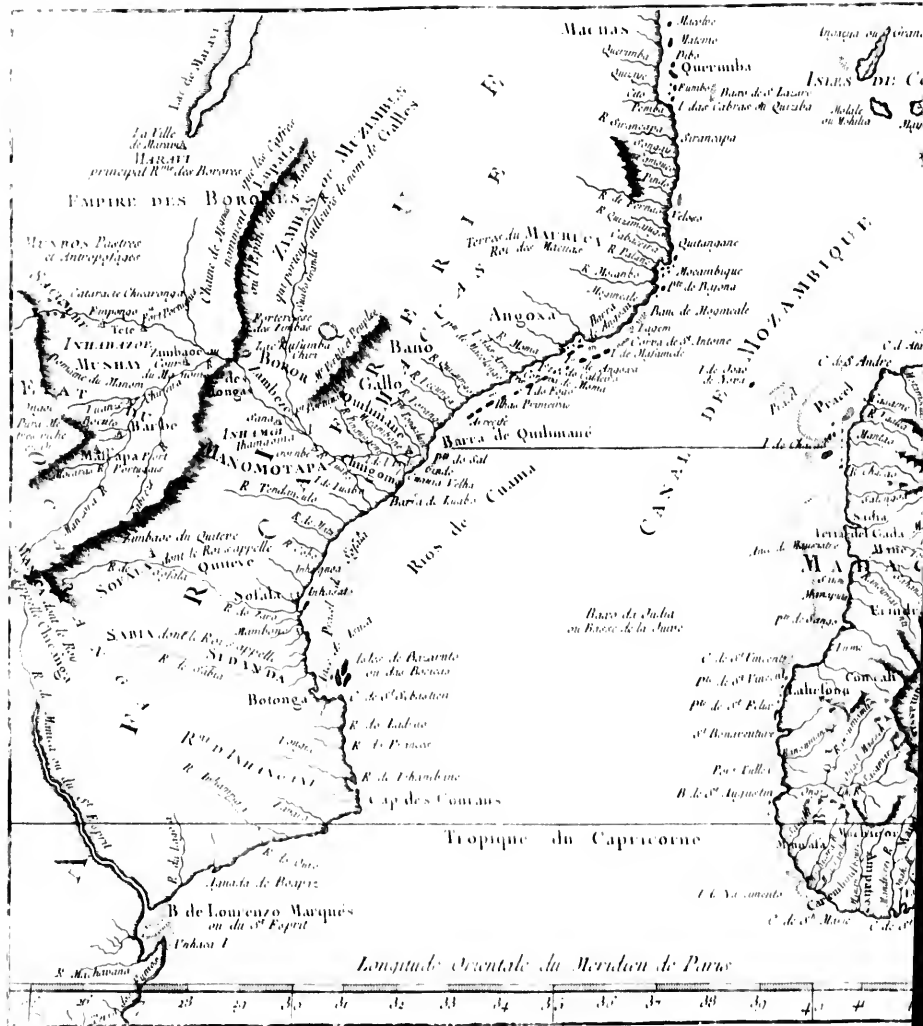


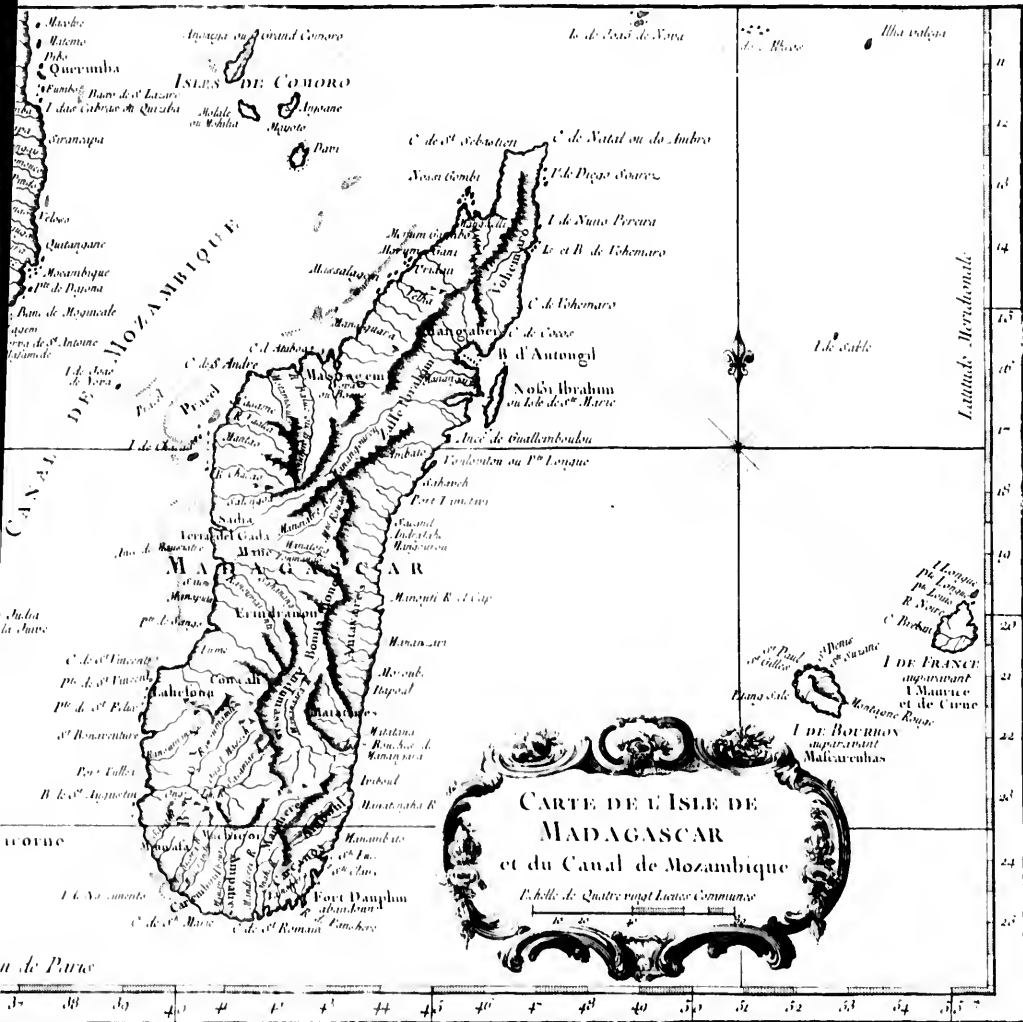














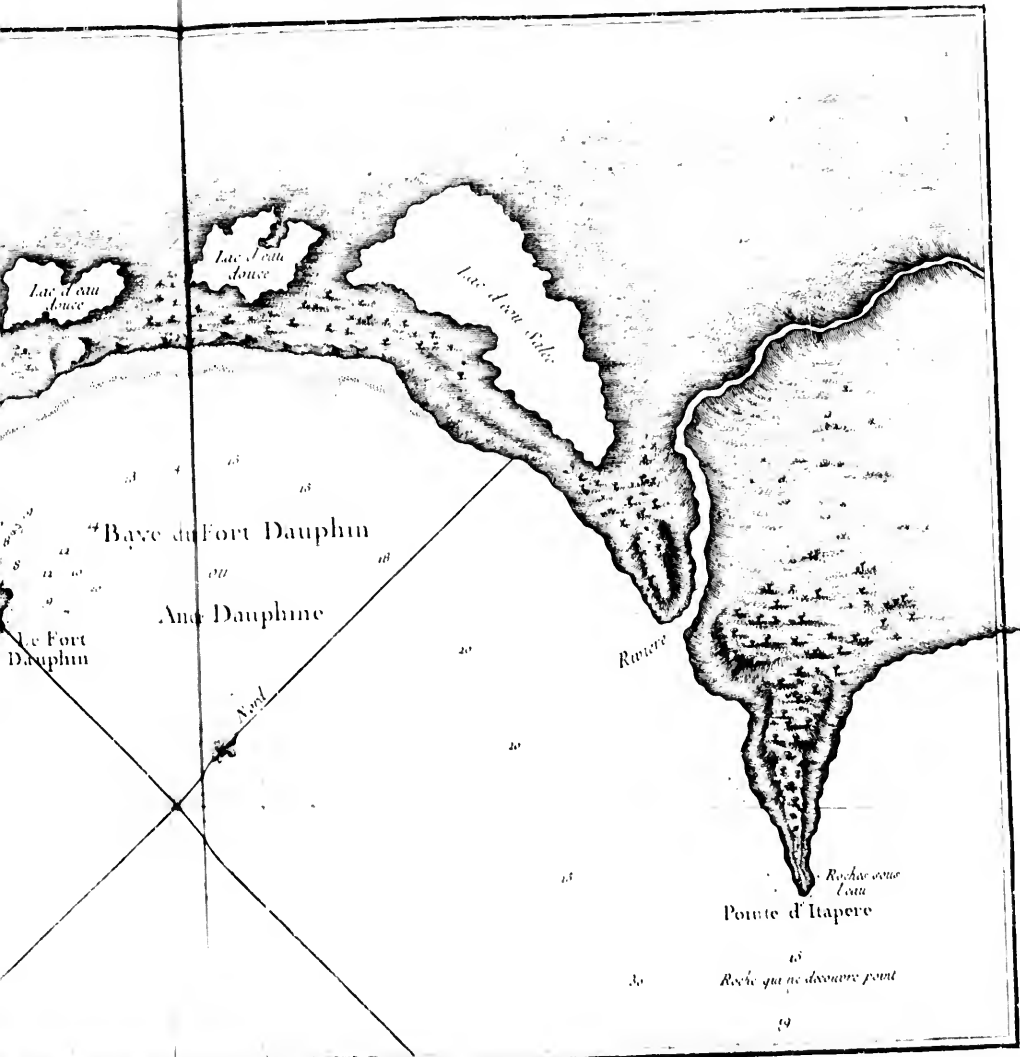





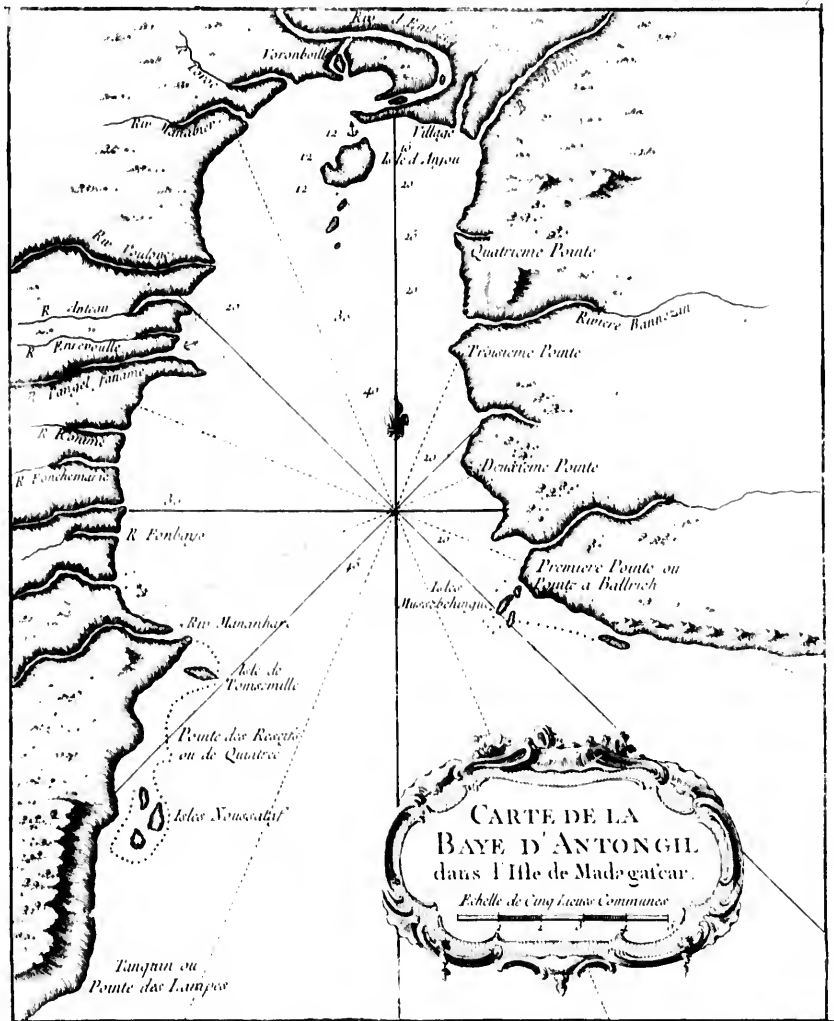
CARTE
DE L'ANSE DAUPHINE
dans l'Isle de Madagascar


Echelle d'une Ligne Commune

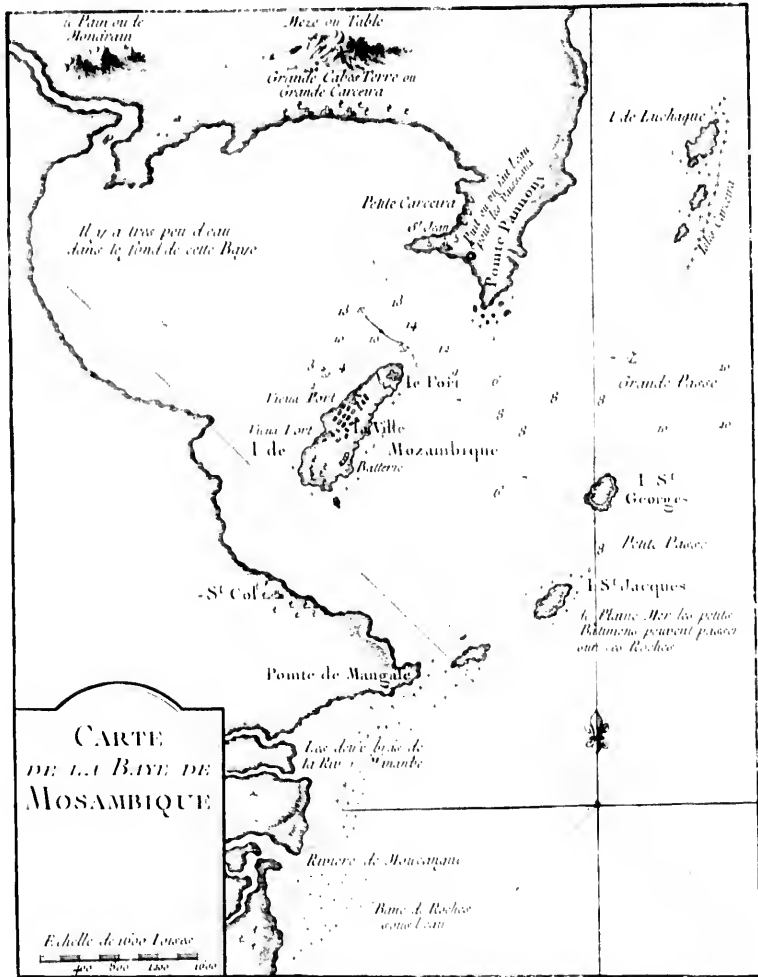















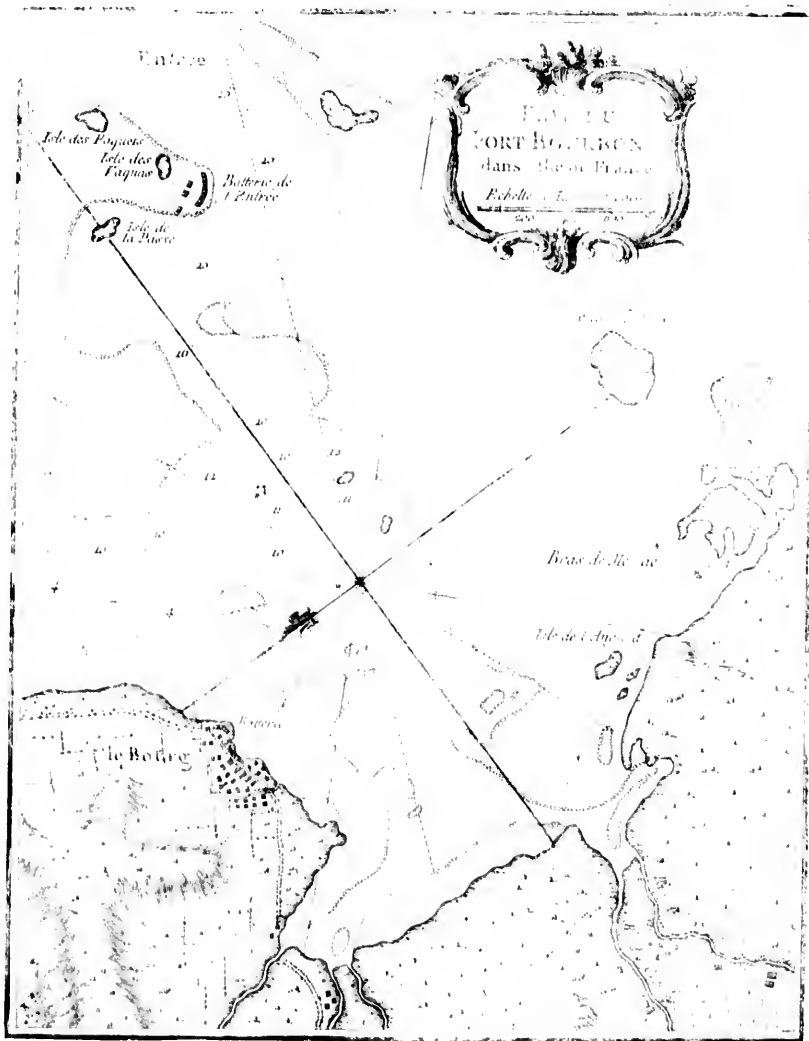





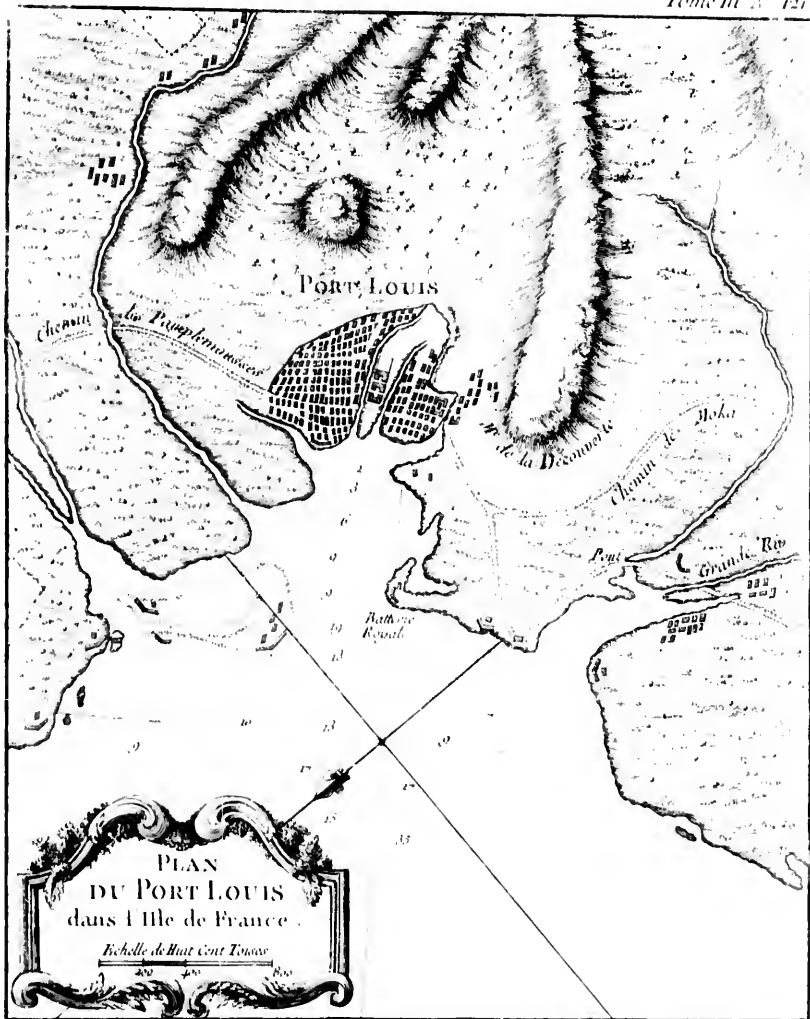








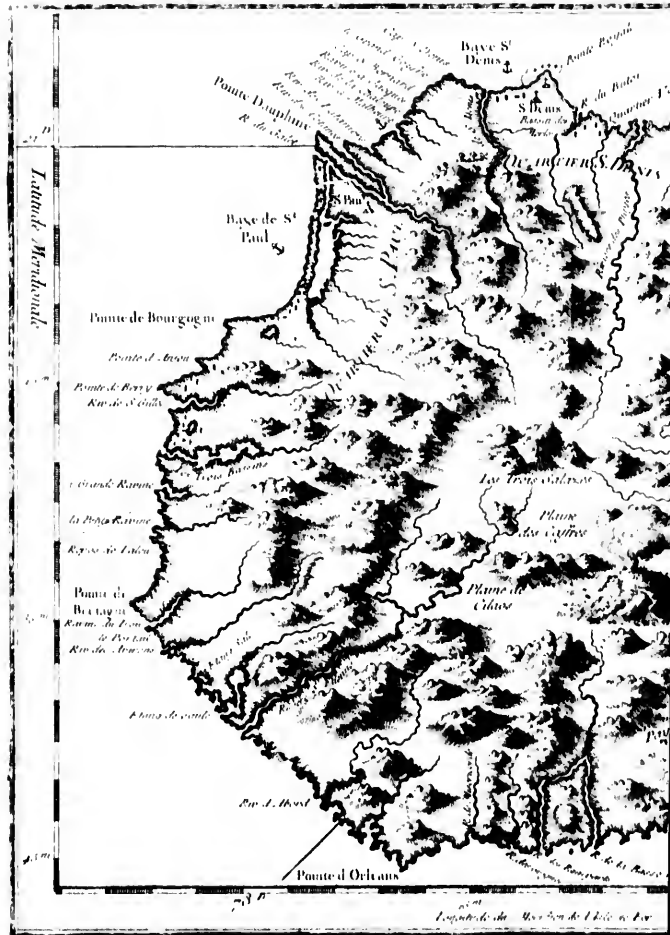















CARTE
DE L'ISLE DE
BOURBON
surnommée
MASCAREIGNE
Echelle de 1 my. Largeur Commaux

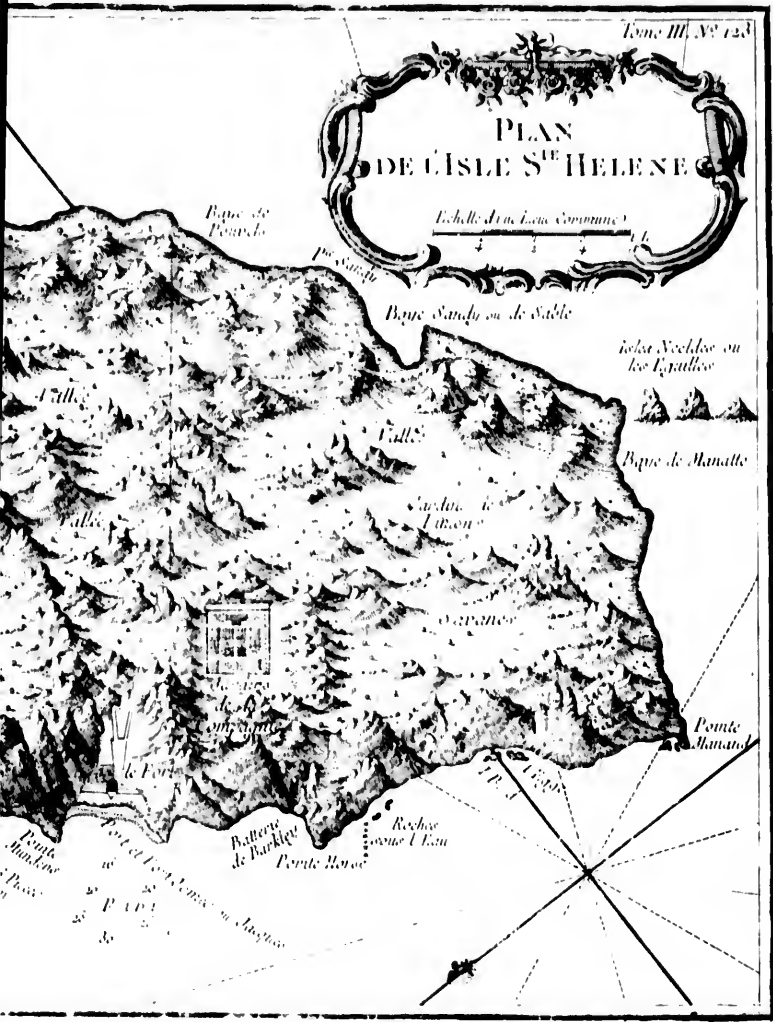
Longitude de l'Isle de Bourbon de l'Est de l'Est





PLAN
DE L'ISLE S^{TE} HELENE

Echelle de six Lieues Communis



PLAN
DE LA FORTRESSE ET BOURG,
DE LISLE DE S^t HELENE.

- A Ou on Debarque
B Ou on fait l'eau
C Batteries au bord de la mer
D Leurs Magazins à poudre & autres
E Maison du Gouverneur
F Ou les Indiens mettent une sentinelle pour empêcher les Français d'approcher dans l'île
G Chemins de terre battus dans les montagnes pour aller aux habitations

