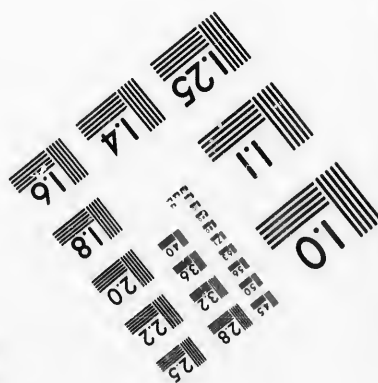




**IMAGE EVALUATION
TEST TARGET (MT-3)**



**Photographic
Sciences
Corporation**

23 WEST MAIN STREET
WEBSTER, N.Y. 14580
(716) 872-4503

13 28 25
15 32
16 36 22
18 20

**CIHM/ICMH
Microfiche
Series.**

**CIHM/ICMH
Collection de
microfiches.**



Canadian Institute for Historical Microreproductions / Institut canadien de microreproductions historiques

11
01
51

© 1987

Technical and Bibliographic Notes/Notes techniques et bibliographiques

The Institute has attempted to obtain the best original copy available for filming. Features of this copy which may be bibliographically unique, which may alter any of the images in the reproduction, or which may significantly change the usual method of filming, are checked below.

L'Institut a microfilmé le meilleur exemplaire qu'il lui a été possible de se procurer. Les détails de cet exemplaire qui sont peut-être uniques du point de vue bibliographique, qui peuvent modifier une image reproduite, ou qui peuvent exiger une modification dans la méthode normale de filmage sont indiqués ci-dessous.

- Coloured covers/
Couverture de couleur
- Covers damaged/
Couverture endommagée
- Covers restored and/or laminated/
Couverture restaurée et/ou pelliculée
- Cover title missing/
Le titre de couverture manque
- Coloured maps/
Cartes géographiques en couleur
- Coloured ink (i.e. other than blue or black)/
Encre de couleur (i.e. autre que bleue ou noire)
- Coloured plates and/or illustrations/
Planches et/ou illustrations en couleur
- Bound with other material/
Relié avec d'autres documents
- Tight binding may cause shadows or distortion along interior margin/
La reliure serrée peut causer de l'ombre ou de la distorsion le long de la marge intérieure
- Blank leaves added during restoration may appear within the text. Whenever possible, these have been omitted from filming/
Il se peut que certaines pages blanches ajoutées lors d'une restauration apparaissent dans le texte, mais, lorsque cela était possible, ces pages n'ont pas été filmées.
- Additional comments:
Commentaires supplémentaires:

- Coloured pages/
Pages de couleur
- Pages damaged/
Pages endommagées
- Pages restored and/or laminated/
Pages restaurées et/ou pelliculées
- Pages discoloured, stained or foxed/
Pages décolorées, tachetées ou piquées
- Pages detached/
Pages détachées
- Showthrough/
Transparence
- Quality of print varies/
Qualité inégale de l'impression
- Includes supplementary material/
Comprend du matériel supplémentaire
- Only edition available/
Seule édition disponible
- Pages wholly or partially obscured by errata slips, tissues, etc., have been refilmed to ensure the best possible image/
Les pages totalement ou partiellement obscurcies par un feuillet d'errata, une pelure, etc., ont été filmées à nouveau de façon à obtenir la meilleure image possible.

This item is filmed at the reduction ratio checked below/
Ce document est filmé au taux de réduction indiqué ci-dessous.

10X	14X	18X	22X	26X	30X
<input type="checkbox"/>	<input type="checkbox"/>	<input checked="" type="checkbox"/>	<input type="checkbox"/>	<input type="checkbox"/>	<input type="checkbox"/>
12X	16X	20X	24X	28X	32X

The copy filmed here has been reproduced thanks to the generosity of:


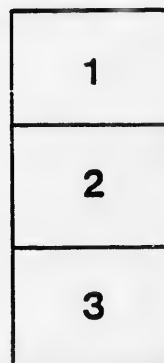
Archives of Ontario
Toronto

The images appearing here are the best quality possible considering the condition and legibility of the original copy and in keeping with the filming contract specifications.

Original copies in printed paper covers are filmed beginning with the front cover and ending on the last page with a printed or illustrated impression, or the back cover when appropriate. All other original copies are filmed beginning on the first page with a printed or illustrated impression, and ending on the last page with a printed or illustrated impression.

The last recorded frame on each microfiche shall contain the symbol \rightarrow (meaning "CONTINUED"), or the symbol ∇ (meaning "END"), whichever applies.

Maps, plates, charts, etc., may be filmed at different reduction ratios. Those too large to be entirely included in one exposure are filmed beginning in the upper left hand corner, left to right and top to bottom, as many frames as required. The following diagrams illustrate the method:



L'exemplaire filmé fut reproduit grâce à la générosité de:

Archives of Ontario
Toronto

Les images suivantes ont été reproduites avec le plus grand soin, compte tenu de la condition et de la netteté de l'exemplaire filmé, et en conformité avec les conditions du contrat de filmage.

Les exemplaires originaux dont la couverture en papier est imprimée sont filmés en commençant par le premier plat et en terminant soit par la dernière page qui comporte une empreinte d'impression ou d'illustration, soit par le second plat, selon le cas. Tous les autres exemplaires originaux sont filmés en commençant par la première page qui comporte une empreinte d'impression ou d'illustration et en terminant par la dernière page qui comporte une telle empreinte.

Un des symboles suivants apparaîtra sur la dernière image de chaque microfiche, selon le cas: le symbole \rightarrow signifie "A SUIVRE", le symbole ∇ signifie "FIN".

Les cartes, planches, tableaux, etc., peuvent être filmés à des taux de réduction différents. Lorsque le document est trop grand pour être reproduit en un seul cliché, il est filmé à partir de l'angle supérieur gauche, de gauche à droite, et de haut en bas, en prenant le nombre d'images nécessaire. Les diagrammes suivants illustrent la méthode.

ails
du
difier
une
nage

rata
o
elure,
à

Rec^d 13 Oct 88
J. J. J.



VILLAGE OF GANANOQUE.

VOTERS' LIST.

∴ 1888 ∴



Printed at the Reporter Office.

app

VOTE

MUNICIPALITY

POLLING SUB-DIVISION
West of the Gananoque

PART I—Persons entitled
Legislative Assembly

No. on Roll	NAME.
3	Abrams John Q.....
15	Abbott E. E.....
759	Abbott Samuel A.....
24	Asselstine George N.....
207	Aplin William.....
723	Andrews Wilson.....
881	Auston Henry.....
915	Abrams Josias.....
919	Abrams Henry.....
925	Bedard John.....
921	Byers David.....
920	Boothe George.....
60	Ball John.....
61	Bates John.....
68	Boucher John.....
75	Byers Robert.....
77	Britton Charles E.....
80	Bartlett Robert.....
81	Bulloch William N.....
82	Bishop Paul.....
105	Byers William.....
104	Britton William H.....
110	Beaumont George.....
124	Bulloch Robert.....
126	Barnes William H.....
127	Beaumont Robert.....
145	Britton Byron O.....
147	Baker Robert M.....
182	Bulloch William.....
184	Beatty John.....
185	Bennett Thomas.....
189	Brough Robert.....
190	Brough Thomas R.....
265	Byers William H.....
304	Boyd W. Y.....

VOTERS' LIST FOR 1888.



MUNICIPALITY OF THE VILLAGE OF GANANOQUE.

POLLING SUB-DIVISION NO. 1—Comprising all of the Village lying South and West of the Gananoque River.

PART I—Persons entitled to Vote at both Municipal Elections and Elections to the Legislative Assembly.

No. on Roll	NAME.	Jurors.	LOT.	STREET.	OWNER OR TENANT
3	Abrams John Q.....	j	block B lot 7	Hickory	owner
15	Abbott E. E.....		3 505, 504	King	owner
759	Abbott Samuel A.....		e pt 1101	King	tenant
24	Asselstine George N.....	j	501	Princess	owner
207	Aplin William.....		pt E	Water	tenant
723	Andrews Wilson.....		pt 532	King	tenant
881	Auston Henry.....		496	Princess	tenant
915	Abrams Josias.....		572	Main	tenant
919	Abrams Henry.....		572	Main	tenant
925	Bedard John.....		B E 4 9	First	tenant
921	Byers David.....		pt 596	Main	tenant
920	Boothe George.....		pt 570	Main	tenant
60	Ball John.....		41 & other premises	River	owner
61	Bates John.....		448	River	tenant
68	Boucher John.....		254	Elm	owner
75	Byers Robert.....		block B	King	owner
77	Britton Charles E.....	j	1044, 1045	Church	owner
80	Bartlett Robert.....	j	466	River	owner
81	Bulloch William N.....	j	428, 429	River	owner
82	Bishop Paul.....		434, 435	River	owner
105	Byers William.....	j	pt 538, 537	Market	owner
104	Britton William H.....		1041, 1042 & other prem.	King	owner
110	Beaumont George.....		pt 1055, 1056	Church	owner
124	Bulloch Robert.....		u pt 494	Princess	owner
126	Barnes William H.....		s w pt 494	Princess	tenant
127	Beaumont Robert.....		pt 3	King	owner
145	Britton Byron O.....	j	pt block B	First	tenant
147	Baker Robert M.....	j	pt block B	First	tenant
182	Bulloch William.....	j	pt block A	Tanner	owner
184	Beatty John.....	j	pt B	King	owner
185	Bennett Thomas.....	j	pt B	King	tenant
189	Brough Robert.....		pt 535	Market	owner
190	Brough Thomas R.....		pt 1053	Church	tenant
265	Byers William H.....	j	pt 497	Princess	tenant
304	Boyd W. Y.....	j	529	King	tenant

POLLING SUB-DIVISION NO. 1.

No. on Roll	NAME.	Jurors.	LOT.	STREET.	OWNER OR TENANT	No. on Roll
361	Black William W.....	j	w $\frac{1}{2}$ 235	King	tenant	69
412	Buell William.....		pt 4	Tanner	tenant	354
492	Battens Samuel.....		pt 243	Victoria Ave.	tenant	360
673	Barber Benjamin.....		e $\frac{1}{4}$ 535	Market	tenant	366
853	Berry Walter.....		pt E	Water	tenant	
889	Burns Michael.....	j	381, 382	Victoria Ave.	tenant	
144	Crowter William.....		pt block B	First	tenant	63
216	Cook George.....		pt E	Water	owner	380
218	Cook Albert.....		pt E	Water	owner	401
223	Cornett William H.....		pt B 10	Hickory	owner	402
224	Cornett William.....	j	pt B 10	Hickory	tenant	405
225	Cornett William.....	j	pt 11, 12	Fourth	owner	409
226	Cook John H.....		218	Elm	owner	411
228	Campbell William.....		pt w $\frac{1}{2}$ 593	Mill	owner	481
263	Cowan William.....		pt 497, 499	Princess	owner	563
266	Church Joseph W.....		1101	King & Main	owner	722
267	Church L. D.....		1101	King & Main	owner	121
270	Carroll W. B.....		592	Main	owner	186
292	Cook Erastus.....		571	Market	owner	209
301	Corboy Patrick.....	j	pt B 15, 16	Hickory	tenant	210
303	Cornett Thomas M.....		524	Church	owner	211
305	Cotton Charles.....		B 14	Hickory	owner	221
306	Clifford William A.....		pt n $\frac{1}{2}$ 593	Main	owner	242
307	Cowan Freeman B.....	j	111	Arthur	owner	419
420	Case Joseph.....	j	465	King	tenant	428
467	Connor Matthew.....		pt 279 to 286	Victoria Ave.	tenant	436
493	Charlton Joseph.....	j	pt 243	Victoria Ave.	tenant	439
623	Cartwright Joseph.....	j	565	Market	tenant	459
625	Campbell Alexander.....		pt 604	Main	tenant	480
864	Crawford George.....		275, 276	Victoria Ave.	tenant	852
890	Campbell Henry.....	j	384, 385	King	tenant	922
926	Church Hiram.....	j	B 5	Hickory	tenant	
87	Donahue James.....	j	pt s $\frac{1}{2}$ 589	Main	tenant	188
88	Donahue Michael.....	j	pt s $\frac{1}{2}$ 589	Main	tenant	463
311	Davis James Sr.....	j	pt B 1	King	owner	465
312	Davis James Jr.....	j	B pt 1	Hickory	owner	479
313	Davis John.....		B pt 1	Hickory	owner	
321	Dow John.....	j	461, 462	River	owner	120
324	Dempster William.....	j	pt 11, 12	King	owner	136
327	Davis Alfred.....	j	1054	Church	owner	505
328	DeWitta Jacob.....		571, 569	Market	owner	511
329	DeWitta Normam.....		571, 569	Market	owner	513
745	Davis H. C.....	j	pt D	Main	tenant	823

Given under my hand and Seal, at the City of New York, this 1st day of June, 1888.

POLLING SUB-DIVISION NO. 1.

OWNER
OR
TENANT

tenant
tenant
tenant
tenant
tenant
tenant

tenant
owner
owner
owner
tenant
owner
owner
owner
owner
owner
owner
tenant
tenant
tenant
tenant
tenant
tenant
tenant

tenant
tenant
owner
owner
owner
owner
owner
owner
tenant

No. on Roll	NAME.	Jurors.	LOT.	STREET.	OWNER OR TENANT
69	Flaherty Michael.....		254	Elm	tenant
354	Farrell Charles.....		603 & other premises	Mill	owner
360	Franklin Joshua.....		e ½ 235 & other premises	King	owner
366	Fullerton William B.....		pt 43	King	owner
63	Geraldie Oliver.....		446	River	tenant
380	Gillies George.....	j	s ½ 1048, 1049	Church	owner
401	Gamble Andrew M.....		D pt 3 & 4	King	owner
402	Gamble George P.....		D pt 3 & 4	King	tenant
405	Gibson William I.....		534	King	tenant
409	Goulette Octave V.....		½ 504	King	owner
411	Goulette Alfred O.....	j	pt H 4	Tanner	owner
481	Geraldi William H.....		pt 576	Main	tenant
563	Graham Robert.....		pt 481	First	tenant
722	Goulette Alfred.....		pt 532	King	tenant
121	How Thomas F.....		H	Princess	tenant
186	Higgins James.....	j	pt B	King	tenant
209	Harris Giles.....		pt E	Water	tenant
210	Harris Richard.....		pt E	Water	tenant
211	Hardy Richard.....		pt E	Water	tenant
221	Heron Matthew.....		pt E	Water	tenant
242	Hinton Richard.....		pt B 9	Hickory	tenant
419	Hay Donald.....		465	King	owner
428	Hayward James.....		566	Main	owner
436	Harper Henry.....		248	Elm	owner
439	Halliday William.....		H 2	Tanner	tenant
459	Hart E. G.....		pt n ½ 592	Main	owner
480	Hanscomb William.....		pt 576	St. Lawrence	tenant
852	Henderson Robert.....		pt E	Water	tenant
922	Harrison Joseph.....		596	Clarence	tenant
188	Joiner James.....		pt B	King	tenant
463	Johnston George L.....		423 & 422	River	owner
465	Jackson John L.....		pt 279 to 286	Victoria Ave.	owner
479	Jackson George.....		pt 574	Main	owner
120	Knight Christopher.....		pt 525	Princess	tenant
136	Knight Christy.....		64, 65 & 66	Maple	tenant
505	Kelsey Uriah.....		277	Victoria Ave.	tenant
511	Kelly William Lett.....	j	527 & 528	King & Tanner	owner
513	Keyworth William.....	j	58	Osborne	owner
823	Kendray William.....		s ½ 596	Main	tenant

POLLING SUB-DIVISION NO. 1.

No. on Roll	NAME.	Jurors.	LOT.	STREET.	OWNER OR TENANT
86	Lake Anthony.....		327 & 328	Victoria Ave.	tenant
112	Lloyd Richard.....		pt lot 11	Victoria Ave.	tenant
212	Lasha John jr.....		pt E	Water	tenant
214	Lasha William A.....		pt E	Water	tenant
524	Lasha John.....		451	River	owner
525	Larose John.....		444	River	owner
542	Lasha William.....		pt E	Water	owner
549	Livingstone John.....		pt n $\frac{1}{4}$ 594	Main	owner
559	Low Philip.....		391 & 392	Oak	owner
572	Longueil Benjamin.....		pt 485	King	tenant
622	Latimore W. H.....		563	Clarence	tenant
713	Latimore William H.....		pt 556 $\frac{1}{2}$	Market	tenant
917	Laque Francis.....		s pt 596	Clarence	tenant
924	Latimore Orlando.....		b w $\frac{1}{2}$ 9	First	tenant
62	McLennan John.....		450	River	tenant
78	McLaurin John.....		1043	Church	tenant
148	Moore John.....	j	pt b 12	First	tenant
219	Marquette Peter.....		pt E	Water	tenant
231	Mallett Edward.....		pt w $\frac{1}{2}$ 593	Mill	tenant
233	McLean Albert.....		pt 590	Main	tenant
264	McKenzie James B.....	j	pt 497 & 499	Princess	tenant
355	McGinty James.....	j	602	Mill	tenant
466	Mitchell John J.....		pt 279 to 285	Victoria Ave.	tenant
564	McMullen James A.....		pt 481 & 482	First	tenant
571	Muir Henry.....		pt 485	King	owner
579	McLean Charles.....		pt B	Tanner	owner
580	McLean George W.....		pt B	Tanner	owner
581	McClellan William.....	j	388 & 390	First	owner
582	McClellan Samuel.....	j	Auchinvole property	Tanner	owner
585	McKendry David.....		253	Victoria Ave.	owner
612	McCammon Samuel.....		486 & other premises	King	owner
629	McDonald Alex.....	j	s $\frac{1}{2}$ 600	Main	owner
630	Mutchmor Alex.....		s $\frac{1}{2}$ 600	Main	tenant
657	Matthews W. G.....		pt B 488	King	owner
710	McDonald W. S.....		483	Tanner	owner
851	McDonald Wm.....		pt E	Water	tenant
614	Nemier Nelson.....		pt 239	Victoria Ave.	tenant
720	Newton William C.....		151 & 152	Fourth st	owner
152	Ormiston Alex. E.....		pt B 11 & 12	Frst	free hld & ten
464	Ormiston William.....		b e $\frac{1}{2}$ 3	King	tenant
726	Ormiston John.....		426 & 427	Oak & River	owner
905	O'Connor Charles.....		247	Victoria Ave.	tenant

Given under my hand and Seal, at the Town of Moncton

No. on Roll

222

230

497

714

732

733

734

735

744

751

758

1013

150

187

208

220

227

624

768

769

772

780

822

831

5

125

325

496

674

712

747

863

865

866

908

213

914

932

933

934

938

948

949

952

OWNER OR TENANT	No. on Roll	NAME.	Jurors.	LOT.	STREET.	OWNER OR TENANT
tenant	222	Parslow John.....		pt E	Water	tenant
tenant	230	Parmenter John.....		pt w ½ 593	Mill	tenant
tenant	497	Potter William.....		pt 245, 246	Victoria Ave.	tenant
tenant	714	Peters Samuel M.....		pt 554	Market	tenant
owner	732	Pulleau Alfred.....		15	Osborne	owner
owner	733	Pecor Charles.....		pt 252	Elm	owner
owner	734	Pecor Louis sr.....		pt 252	Elm	tenant
owner	735	Pecor Louis jr.....		251	Victoria Ave.	owner
owner	744	Parmenter Charles.....	j	pt P 12	King	owner
tenant	751	Parmenter F. L.....		pt P	King	income
tenant	758	Polk Robert N.....		pt 1101	King	tenant
tenant	1013	Parker Henry.....		e pt 13	Hickory	tenant
tenant	150	Reid Thomas J.....		pt B 11, 12	First	tenant
tenant	187	Rottels Henry.....		pt B	King	tenant
tenant	208	Rodrick Alfred.....		pt E	Water	tenant
tenant	220	Rowe James.....		pt E	Water	tenant
tenant	227	Ryan John A.....		218	Elm	tenant
tenant	624	Reid Peter.....		n ¼ 604	Main	tenant
tenant	768	Ryan Edward.....		99, 100	First	tenant
tenant	769	Richardson John.....	j	216	Elm	owner
tenant	772	Reid David J.....		pt A	Tanner	owner
tenant	780	Reid Thomas.....		91, 98 & other property	Maple	owner
tenant	822	Randolph Jarvis.....		s ¼ 596	Main	owner
tenant	831	Richardson T. P.....		521, 522	Church	owner
owner	5	Stewart James H.....	j	pt block B	Hickory	tenant
owner	125	Stone William.....		e pt 494	Princess	tenant
owner	325	Stone Abram.....		pt 11, 12	King	tenant
owner	496	Spalding Alex.....		pt 245	Victoria Ave.	tenant
owner	674	Smellie W. K. T.....		w ¼ 335	Market	tenant
owner	712	Seymour Francis.....		pt 556 ½	Market	tenant
owner	747	Shanneman O. J.....		pt 599	Mill	tenant
owner	863	Storey William.....		275, 276	Victoria Ave.	owner
owner	865	Smith James.....		273	Victoria Ave.	owner
tenant	866	Stoliker Jos. F.....		249	Victoria Ave.	owner
tenant	908	Skinner Fred.....			King	income
tenant	213	Fryon Daly.....		pt E	Water	tenant
owner	914	Thompson Hugh.....	j	568 & other property	Main	owner
owner	932	Turner George.....		pt 494	Princess	owner
owner	933	Toner George.....		n e 485	Tanner	owner
owner	934	Thompson Jno. R.....		B 2	King	owner
owner	938	Tullock William.....		250	Elm	owner
owner	948	Taylor C. W.....		515	Church	owner
owner	949	Thompson John H.....		452	River	owner
owner	952	Turner John B.....		220 & other premises	King	owner

free hld & ten

POLLING SUB-DIVISION NO. 1.

No. on Roll	NAME.	Jurors.	LOT.	STREET.	OWNER OR TENANT
149	Wood Charles.....		pt b 12	First	tenant
151	Willoughby John.....		pt b 11 & 12	First	tenant
583	Wood John Charles.....		464	River	tenant
773	Wheeler William.....		Auchinvole	Tanner	tenant
916	Wheeler Stephen.....		572	St. Lawrence	tenant
994	Webster Ephraim.....		pt b 6	Hickory	owner
1001	Williams William.....		256	Elm	owner
1003	Watt Alexander.....		pt B	King	owner
1009	Watt William.....		482 & 481	First	owner
1012	Wilson George.....		b 13	Hickory	owner

PART II.—Persons entitled to Vote at Municipal Elections only.

48	Auchinvole Maria.....		456 to 460	River	owner
495	Anderson Jane.....		243	Victoria Ave.	tenant
232	Campbell Ann.....		pt 590	Main	tenant
240	Chadwick Martha.....		pt B	Hickory	owner
268	Cockeran L.....		601	Mill	tenant
345	Fitzpatrick Margaret....		pt 575	Market	owner
478	Jones Rebecca Ogden....		511, 512	King	owner
494	Landon P.....		pt 243	Victoria Ave.	tenant
748	Lozo Mary.....		pt 599	Mill	tenant
561	Mitchell Jane.....		481 & other premises	First	owner
569	Machar Agnes.....		pt 13	King	own
711	Paterson Elizabeth.....		483	Tanner	tenant
746	Parmenter Emily.....		pt D	King	tenant
755	Parmenter Rebecca.....		lot D	King	tenant
767	Ryan Sarah.....		99, 100	First	owner
854	Raymond Theresa.....		pt D 2	Market	owner
550	Skinner Mary E.....		pt 594	Main	tenant

Given under my hand and Seal, at the Town of Madison, Wis., this 1st day of March, 1900.

PART

No. on Roll

16 A
17 A
25 A

241 C

346 F

410 G

PART III.—Persons entitled to Vote at Elections to the Legislative Assembly only

No. on Roll	NAME.	Jurors.	LOT.	STREET.	OWNER OR TENANT
16	Abbott George.....	1/2	505, 504	King	1 h son
17	Abbott Walter S.....	1/2	504, 506	King	1 h son
25	Asselstine Wm. H.....		501	Princess	1 h son
241	Chadwick Thomas.....		pt B	Hickory	1 h son
346	Fitzpatrick Joseph.....		pt 575	Market	1 h son
410	Goulette John H.....	1/2	504	King	1 h son

OWNER
OR
TENANT

tenant
tenant
tenant
tenant
tenant
owner
owner
owner
owner
owner

owner
tenant

tenant
owner
tenant

owner

owner

tenant
tenant

owner
own

tenant
tenant
tenant

owner
owner

tenant

VOTERS' LIST FOR 1883.

MUNICIPALITY OF THE VILLAGE OF GANANOQUE.

POLLING SUB-DIVISION NO. 2—Comprising all of the Village lying North and East of the Gananoque River and West of Stone Street, North of Brock Street and West of Charles Street from the intersection of Brock Street.

PART I—Persons entitled to Vote at both Municipal Elections and Elections to the Legislative Assembly.

No. on Roll	NAME.	Jurors.	LOT.	STREET.	OWNER OR TENANT
336	Allen Thomas.....	j	426	Pine	tenant
10	Allen William.....	j	427	Pine	owner
11	Abbott John B.....	j	649	Stone	owner
19	Adams Sidney.....	j	643	Stone	owner
22	Acton Nassau.....	j	622	King	owner
23	Acton Charles.....	j	pt 621	King	tenant
26	Acton Harcourt.....	j	733	Charles	owner
49	Atkinson Edw. L.....	j	628	Stone	owner
138	Andrews David.....	j	pt 175	King	tenant
193	Abbott Charles B.....	j	s e pt 626	Stone	tenant
40	Brennan William.....	j	w pt 1/3 363	North	tenant
83	Bishop Peter.....	j	50, 52	Stone	owner
94	Beatty James.....	j	224	Garden	owner
122	Belfie Gilbert.....	j	w 1/3 362	North	owner
123	Busby James.....	j	315	Brock	tenant
128	Britton Freeman.....	j	pt 264	King	owner
176	Buckner William.....	j	pt 625	King	tenant
180	Britton Nathan A.....	j	732	Charles	owner
203	Britton B. M.....	j	623 & other premises	King	owner
442	Butler Chas. sr.....	j	318	Brock	tenant
443	Butler Charles N.....	j	318	Brock	tenant
544	Bedard Thomas.....	j	pt 703	Stone	tenant
689	Bernett Thomas.....	j	pt 617, 1029	King	tenant
693	Byers Robert.....	j	pt 617, 1029	King	tenant
704	Buker David.....	j	637, 638	Stone	tenant
797	Bishop John.....	j	pt 374, 373	Charles	tenant
800	Berry Thomas.....	j	pt s 1/3 328	Charles	tenant
858	Buridge George H.....	j	n 1/3 365, 366	Stone	tenant
969	Bogart Joseph.....	j	1007, 1009	King & Factory	tenant
153	Covey James.....	j	28	Garden	tenant
177	Campbell F. W.....	j	pt 625	King	tenant
234	Corboy Thomas W.....	j	69, 71	Stone	owner
236	Cockeran John.....	j	10 to 12	Station Road	owner

Given under my hand and Seal, at the Town of Gananoque, this 1st day of March, 1883.

No. on Roll
254 C
277 C
279 C
287 C
503 C
541 C
545 C
665 C
892 C
308 D
309 D
314 D
320 D
333 D
634 D
781 D
912 D
955 D
286 E
339 E
38 E
344 E
347 E
691 E
131 C
342 C
375 C
377 C
641 C
690 C
798 C
426 E
457 E
460 E
765 E
809 E

ANOQUE.

g North and
Brock Street

ctions to the

No. on Roll	NAME.	Jurors.	LOT.	STREET.	OWNER OR TENANT
254	Cadue Joseph.....		n pt 322	Brock	owner
277	Cowan Oliver D.....		pt 1034 & 1035 & other prem.	Pine	owner
279	Cummings Riley.....		pt block B	Cowan's alley	tenant
287	Cheevers John.....		10	King	owner
503	Cotman George.....		702	Stone	tenant
541	Clement William.....		n pt 775	Stone	tenant
545	Coverett Edward F.....		pt 703	Stone	tenant
665	Coleman Edward B.....	j	pt 680	Brock	tenant
892	Connor William.....		n pt 321	Brock	tenant
308	Day John Albert.....		8, 9	Station Road	owner
309	Davis John.....		295	Brock	owner
314	Dillon Michael.....		367	North	owner
320	Davis John H.....		651	Stone	owner
333	Dick Hamilton Y.....			King	
634	Denning Graves.....		e 1/3 316	Brock	tenant
781	Donevan James.....	j	pt 641	Stone	tenant
912	Donoghue Thomas.....		pt 325	Brock	tenant
955	Daniels William.....		w pt 12	King	tenant
286	Edwards William.....	j	pt 620, 1032	King	tenant
339	Edwards Andrew.....	j	block B pt	King	tenant
38	Ferris Thomas.....		pt 694	West	tenant
344	Funnell William.....	j		King	tenant
347	Fleming Thomas.....		704	Stone	owner
691	Fitzpatrick William.....		pt 617, 1029	King	tenant
131	Gorrall Charles.....		n pt 657	Stone	tenant
342	Grice William.....		block B pt 7 a	King	tenant
375	Green Josephus.....	j	pt 657	Stone	owner
377	Gilbert Nelson.....	j	pt 657	Stone	tenant
641	Gonyea Raphael.....		223	Garden	tenant
690	Gardiner Michael.....		pt 617, 1029	King	tenant
798	Gillespie Edward.....		pt 374 373	Charles	tenant
426	Heaslip Philip.....		pt 619, 1031	King	owner
457	Hogan William.....		319, 327 & other prem.	Stone & Brock	owner
460	Helm William.....			Stone	income
765	Hannan S. F.....		738	Charles	tenant
809	Hamilton Alex.....		pt 656	Stone	tenant

OWNER
OR
TENANT

tenant
owner
owner
owner
owner
tenant
owner
owner
tenant
tenant

tenant
owner
owner
owner
tenant
owner
owner
tenant
tenant
tenant
tenant
tenant
tenant
tenant

tenant
tenant
owner
owner

No. on Roll	NAME.	Jurors.	LOT.	STREET.	OWNER OR TENANT	No. on Roll
461	Jones Chillion.....		1005, 1006 & c	Factory Lane & c		635
471	Johnston Joseph R.....	j	pt 271, 272	Stone	owner	636
473	Johnston Nelson.....		e pt 694	North	owner	638
621	Johnston Henry S.....		pt 626	King	tenant	639
						640
						653
						654
618	Karr James.....		699, 700	Stone	tenant	655
255	Knight Fred.....		n pt 322	Brock	tenant	669
484	Kane Samuel.....		772, s $\frac{1}{2}$ 773	Stone	owner	694
491	Kidd John.....		314 & other premises	Brock	owner	702
502	Kelly George.....		702	Stone	owner	703
512	Kerr James H.....		317	Brock	owner	762
587	Kelsey Norman.....	j		Stone	tenant	911
39	Lacomb A. E.....		e pt 363	North	tenant	36
130	Livingston Wellington.		n pt 657	Stone	tenant	716
256	Loney Patrick.....		s pt 322	Brock	tenant	790
282	Lendrum George.....		pt block B	King	tenant	929
369	Lawson William.....	j	pt 9	King	tenant	930
472	Lachapelle Joseph.....		271, 272	Stone	tenant	
530	Leadbeater David.....		pt 12	Station Road	owner	
532	Lafrance Leander jr.....		w pt e $\frac{1}{2}$ 362	North	owner	
533	Lafrance Leander sr.....		s pt e $\frac{1}{2}$ 362	North	tenant	195
536	Lee John.....		s pt 313	Brock	tenant	251
540	Latimore Solomon.....	j	e pt 775	Stone	owner	252
543	Lozo Peter.....	j	e pt 703	Stone	owner	721
666	Lafrance Charles.....		pt 680	Brock	tenant	728
783	Lalonde George.....		s pt 641	Stone	tenant	
784	Lalonde Michael.....		s pt 641	Stone	tenant	
799	Lafrance Joseph.....		pt 374, 373	Charles	tenant	
801	Lafrance Frank.....		pt s $\frac{1}{2}$ 328	Charles	tenant	27
986	Lyons John.....		s pt 698	Stone	tenant	129
988	Lalonde Francis.....		w pt 698	Stone	tenant	283
						370
						743
174	McParland James.....	j	e pt 625	King	tenant	
175	McParland Michael.....	j	e pt 625	King	tenant	
281	McKenzie E. Duncan....		pt block B	Cowan's alley	tenant	761
289	McCarney Neil.....		10	King	tenant	764
376	McNaughton John.....	j	pt 657	Stone	tenant	766
452	Middleton Thomas.....	j	pt block B	King	tenant	
546	McAvena Saml.....		335	Brock	tenant	
573	McLennan James.....		n $\frac{1}{2}$ 267, 268	Brock	owner	
586	McCormack George.....			Stone	owner	179
601	McMillan.....		901	Stone	owner	537
602	McMurchy John.....	j	650 & other premises	Stone	owner	692
617	Moore Walsingham.....		716	North	tenant	785
627	Moore Edwin.....		n $\frac{1}{2}$ 645	Stone	owner	786

Given under my hand and Seal, at the Town of Montreal,

POLLING SUB-DIVISION NO. 2.

OWNER OR TENANT	No. on Roll	NAME.	Jurors.	LOT.	STREET.	OWNER OR TENANT
	635	Moore Joseph J.....	j	n ½ 315	Brock	owner
owner	636	Martin Francis.....	j	w pt 621	King	owner
owner	638	Moore David J.....	j	pt 1033	Pine	owner
tenant	639	McGivern James.....	j	222	Garden	owner
	640	McGivern Frank.....	j	223	Garden	owner
	653	McArthur Robt.....	j	n e ¼ 1061	Brock	owner
tenant	654	McArthur Thomas.....	j	w ½ 1000	Brock	owner
tenant	655	Meggs Thomas E.....	j	1002	Brock	owner
owner	669	Marshall Prosper.....	j	pt block M	King	tenant
owner	694	McIntyre Malcolm.....	j	647 & other premises	Stone	owner
owner	702	McMullen James A.....	j	368	North	owner
owner	703	Merrick Edgar.....	j	637, 638	Stone	owner
owner	762	Mallory Jacob.....	j	pt 337, 338	Victoria Ave.	tenant
tenant	911	McDonald Michael.....	j	s e pt 325	Brock	tenant
	36	Nalon Patrick.....		pt 694	North	tenant
tenant	716	Nuttle George.....		pt 726, 727	Charles	owner
tenant	790	Naples Francis.....		s pt 695	Stone	tenant
tenant	929	Nalon Thomas.....		pt 705	North	tenant
tenant	930	Nalon John.....		pt 705	North	tenant
owner	195	Oliver G. H.....		pt 626	King	tenant
owner	231	O'Connor Michael.....	j	364	Stone	tenant
owner	252	O'Connor Thomas D.....	j	364	Stone	tenant
owner	721	O'Neil Lawrence.....	j	619 & other premises	King	owner
tenant	728	Ogden Ludlow.....	j	1000	Brock	owner
tenant	27	Page Peter.....		733	Charles	tenant
tenant	129	Petrie Archibald.....		pt 264	King	tenant
tenant	283	Parke John B.....		pt block B	King	tenant
	370	Pelow James W.....		pt 9	King	tenant
	743	Petch Francis W.....		e pt 1033	Pine	owner
tenant	761	Quinn John.....		pt 337, 338	Victoria Ave.	owner
tenant	764	Quinn Owen.....		738	Charles	owner
tenant	766	Quinn Michael.....		739	Charles	owner
owner	179	Ross J. C.....		pt 625	King	tenant
owner	537	Ross Edward.....		n pt 313	Brock	tenant
owner	692	Raymond Richard.....		pt 617, 1029	King	tenant
tenant	785	Randall William.....		s ½ 267, 268	Garden alley	owner
owner	786	Ryan Patrick.....	j	Lillie's survey	Stone	owner

POLLING SUB-DIVISION NO. 2.

No. on Roll	NAME.	Jurors.	LOT.	STREET.	OWNER OR TENANT
789	Robinson Benjamin.....		s pt 695	Stone	owner
808	Robinson William.....	j	pt 656	Stone	owner
812	Reid William.....		639	Stone	owner
820	Ramsay Alex.....		pt 644	Stone	owner
910	Ramsay James.....		737	Charles	tenant
35	Sheridan James.....		pt 694	North	tenant
37	Sophie James.....		pt 694	North	tenant
340	Smoker Frank.....		block B	Cowan's alley	tenant
367	Stunden Charles W.....		pt 9	King	tenant
371	Sanders Charles L.....		pt 9	King	tenant
605	Scales T. B.....		pt 622	King	tenant
616	Shields Thomas.....		322	Brock	tenant
667	Sherby William.....		696, 637	Stone	tenant
718	Slack Michael.....		pt 726, 727	Charles	tenant
782	Stunden David H.....	j	n $\frac{1}{2}$ 640	Stone	tenant
788	Sherbineau Frank.....		pt n $\frac{1}{2}$ 373	North	tenant
857	Shaw William.....	j	n $\frac{1}{2}$ 109 110	Charles	owner
873	Sharp George.....	j	269, 270	Brock	owner
874	Smith Martin.....		361	North	owner
875	Sherby Antoine.....	j	706 pt 707	Nth.&Henrietta	owner
891	Scott William.....		s pt 321, 320	Brock	owner
898	Skinner Albert.....		block N	Pine	owner
903	Seale Edward I.....		717	North	owner
904	Sheppard Samuel.....		pt block M	King	owner
907	Skinner Sylvester.....		pt block N	Pine	owner
947	Storey Henry.....	j	pt 645	Stone	tenant
821	Taylor Alex.....	j	pt 644	Stone	tenant
939	Thompson Jno. C.....		pt 11, 12	Station Road	owner
946	Taylor Henry C.....	j	pt 645	Stone	owner
950	Taylor James.....	j	pt 646	Stone	owner
372	Walton H. E.....		pt 141, 142 652 &c.	Stone	
485	Walker John.....	j	774	Stone	tenant
527	Willoughby William R..		732	Charles	tenant
763	Wright Matthew.....		pt 337, 338	Victoria Ave.	tenant
787	Wiltse Adolphe.....		pt w $\frac{1}{2}$ 373	Charles	tenant
985	White Adolphus.....		s pt 698	Stone	owner
987	White Joseph.....		w pt 698	Stone	owner
20	Wiswell Amos.....	j	642	Stone	tenant
215	Younger .R R.....	j	pt 221	Adelaide	tenant

Given under my hand and Seal, at the Town of Brockton,

No. on Roll

813
193
604

243

280

137

441

451

538

658

660

688

791

PA

930

529

VOTERS' LIST FOR 1888.

MUNICIPALITY OF THE VILLAGE OF GANANOQUE.

POLLING SUB-DIVISION NO. 3—Comprising that part of the Village lying North of King street and east of Stone street, excepting the part lying between Stone and Charles streets, and north of Brock street.

PART I—Persons entitled to Vote at both Municipal Elections and Elections to the Legislative Assembly.

No. on Roll	NAME.	Jurors.	LOT.	STREET.	OWNER OR TENANT
6	Amo Alexander.....		285	Brock	owner
7	Amo Nelson.....		285	Brock	owner
8	Amo William.....		285	Brock	owner
9	Amo James.....		285	Brock	tenant
21	Allen Andrew H.....		e pt 290	Brock	owner
28	Acton Joseph A.....		s 35	Cooper's Alley	owner
50	Acton W. R.....		pt 289, 290	Brock	owner
93	Antidel William.....	j	w pt 281	Brock	tenant
731	Aikins Albert.....		211	Garden	tenant
1000	Acton James.....		pt 339	Brock	tenant
2	Bradley Esau H.....	j	238	Brock	tenant
44	Boucher John.....	j	pt 15	King	occupant
64	Byron David.....		pt 293	William	owner
65	Byron Daniel.....		s $\frac{1}{3}$ 294	Garden alley	tenant
67	Butcher Daniel.....	j	192	Garden	owner
71	Brennan Michael.....		w $\frac{1}{2}$ 233	Garden	tenant
72	Burridge Henry.....		e pt 776	North	owner
73	Bedard Louis.....	j	33, 34	Garden	owner
84	Beerman Henry.....		280	Brock	owner
92	Britton Byron O.....		281	Brock	owner
95	Brennan Jno. B.....	j	32	Garden	owner
132	Bennett Isaac.....	j	36	Garden	owner
140	Byron David jr.....		175	King	tenant
197	Boyd Robert.....		301	Brock	owner
200	Brewer J. R.....		s $\frac{1}{3}$ 329, 333	Brock & Charles	owner
204	Baker Thomas.....		pt 235, 236	Charles	tenant
519	Buker Truman.....		pt s $\frac{1}{3}$ 283, 284	Charles	tenant
522	Beerman Charles E.....		pt s $\frac{1}{3}$ 283, 284	Charles	tenant
928	Byron William.....		276, 277	Brock	tenant
942	Bradley James E.....		c pt 18	King	tenant
960	Burridge George.....		pt 162	King	tenant
41	Cherboneau James.....		w pt 35	Garden	tenant
166	Cousineau Miles.....		n pt 31	Stone	tenant

Given under my hand and Seal, at the Town of Gananoque, N. Y.

No. on Roll
238 C
244 C
247 C
272 C
274 C
293 C
297 C
668 C
778 C
870 C
310 D
315 D
330 D
805 D
335 E
593 E
979 E
615 F
358 F
13 G
32 C
294 C
381 C
382 C
383 C
384 C
592 C
386 C
596 C
273 F
275 F
415 F
429 F
433 F
576 F
577 F
590 F

ANOQUE.

lying North
between Stone

lections to the

OWNER
OR
TENANT

owner
owner
owner
tenant
owner
owner
tenant
tenant
tenant

tenant
occupant
owner
tenant
owner
tenant
owner
owner
owner
owner
owner
owner
tenant
owner
owner
tenant
tenant
tenant
tenant
tenant
tenant

tenant
tenant

No. on Roll	NAME.	Jurors.	LOT.	STREET.	OWNER OR TENANT
238	Cross George.....		288	Brock	owner
244	Clement Louis.....		pt 776	Charles	owner
247	Cheevers Matthew.....		pt 46	King	owner
272	Connors William.....		73	Queen	owner
274	Cummings Abram.....		39, 40	Charles	tenant
293	Chapman William.....		pt 20	King	owner
297	Cook John E.....	j	pt 20	King	tenant
668	Crowe William.....		185	King	tenant
778	Cunningham George.....		pt w 1/4 178	King	tenant
870	Crawford Edward.....		302	Brock	tenant
310	Dustin William.....		w 1/4 260	Garden	owner
315	Darling David.....	j	pt 173	King	owner
330	Damien Thomas.....		s pt 288	Charles	owner
805	Day John.....		e 1/4 172	King	tenant
335	Ellis E. H.....	j	332	Brock	owner
593	Emery William.....		n pt 292	Brock	tenant
979	Everingham John.....	j	181, 182	King	tenant
615	Fales George.....		e pt 281	Brock	tenant
358	Flunder Edward.....		341, 342	Brock	owner
13	Grange Thomas W.....		pt 14	King	tenant
32	Geake John.....		pt 247, 248	Garden	tenant
294	Goodbody William.....		pt 20	King	tenant
381	Grant William H.....		pt 736	Charles	owner
382	Griffin William.....		pt 736	Charles	tenant
383	Gilbert Thomas.....	j	343	Brock	owner
384	Greenizan Christopher sr		254	Garden	owner
592	Gray Amos.....		s pt 292	William	tenant
386	Gates James.....	j	291	Brock	owner
596	Grant John.....	j	pt 283, 284	Brock	tenant
273	Harrison Thomas.....		39, 40	Charles	tenant
275	Harrison Anthony I'....	j	39, 40	Charles	tenant
415	Henstridge Charles.....		336	Brock	owner
429	Haig Robert.....	j	188, 189, 190	King	owner
433	Hiscocks Edward M.....		e 1/4 11	King	owner
576	Harrison Ira.....	j	w 1/4 234	Garden	tenant
577	Henry William.....		pt 174	Cooper's Alley	tenant
590	Halliday William.....		257, 258	Garden	tenant

No. on Roll	NAME.	Jurors.	LOT.	STREET.	OWNER OR TENANT
607	Henderson Richard.....	j	pt 161	King	tenant
697	Hudson Richard.....		227, 228, 229	Garden	tenant
779	Howe Henry.....		pt n w $\frac{1}{4}$ 178	King	tenant
468	Johnston William.....		286	Brock	owner
469	Johnston Samuel.....		n $\frac{1}{4}$ 200	Garden	owner
115	Kinnimond John.....		e pt 785	North	tenant
418	Kenny James.....		333	Brock	tenant
486	Kidd Henry.....		w $\frac{1}{4}$ 176	King	owner
504	Kaceg Samuel.....		261	Garden	owner
506	Keating Samuel.....	j	n pt 296	Brock	owner
508	Keating Edward.....		pt 253	Garden	owner
510	Kee John.....		205	Garden	owner
516	Kilborn George.....		n pts 247, 248	William	owner
139	Lappin Michael.....		pt 175	King	tenant
142	Lloyd Job.....		273, 274	Stone	tenant
534	Lachapelle Felix sr.....		e $\frac{1}{4}$ 233	Garden	owner
535	Lachapelle Felix jr.....		e $\frac{1}{4}$ 233	Garden	tenant
539	Lalonde Francis.....		pt 375, 376	Charles	owner
555	Laughton Joseph H.....		w $\frac{1}{4}$ 171	King	owner
991	Langlois Joseph.....	j	734	Charles	tenant
33	McDonald Jno. L.....		pt 247, 248	Garden	tenant
34	McDonald Jno. J.....	j	pt 247, 248	Garden	tenant
46	McCullough Robt.....	j	187	King	owner
114	Mooney John.....		w pt 785	North	tenant
141	McAvena William.....	j	206	Garden	tenant
246	McAvena Thomas.....		210	Garden	tenant
398	Mack Albert.....		pt 16	1st con.	tenant
575	McAvena John.....		pt e $\frac{1}{4}$ 337	Brock	tenant
521	McMillen William.....		pt s $\frac{1}{4}$ 283	Charles	tenant
553	Mead William.....	j	w $\frac{1}{4}$ 37	Garden	tenant
568	McDonald William.....	j	778	Charles	owner
574	Meggs William.....		pt 174	King	owner
575	Meggs Abram.....	j	e $\frac{1}{4}$ 234	Garden	tenant
588	McKellar James.....		202	Garden	owner
589	Meggs Joseph.....	j	257, 258	Garden	owner
591	McCalpin John.....	j	n pt 292	Brock	owner
594	McCann Andrew.....	j	pt 253, 284	Brock	owner
595	McCann James.....		pt 40	Charles	tenant
646	Munden John.....		246	Garden	owner
706	Monteith George.....		229, 230	Charles	owner
709	Meggs William Hy.....		196	Garden	owner
776	Moore William H.....		pt e $\frac{1}{4}$ 178	King	tenant

Given under my hand and Seal, at the Town of Brockton, Mass., this 10th day of June, 1888.

No. on Roll
523
603
719
966

416
556

167
276
379
422
552

730
739
760
961
965

239
664
770
777
793
794
806
833
834
976

79
520
617
696
856
867
868
871
893
894

No. on Roll	NAME.	Jurors.	LOT.	STREET.	OWNER OR TENANT
206	Tuffin Charles.....		pt 235, 236	Charles	tenant
296	Thompson John.....		pt 20	King	tenant
909	Taylor Robert.....		w $\frac{1}{2}$ 15 & other premises	King	owner
927	Toole Augustus.....		276 to 279	Brock	owner
295	White Stephen.....		pt 20	King	tenant
316	Waldie Abram.....		pt 173	King	tenant
357	Wing David.....	j	pt 17	Station Road	tenant
359	Wilson Richard.....	j	341, 342	Brock	tenant
397	Waldie John.....		pt 16	1st con.	tenant
458	Wilson David.....		369	North	tenant
470	Whitcomb Charles.....		s $\frac{1}{2}$ 200	Cooper's Alley	tenant
597	Wiltse E.....		pt 39	Cooper's Alley	tenant
872	Webster Francis.....		s pt 282	Charles	tenant
895	Wooden William.....		pt 177	King	tenant
959	Wallace John.....		197	Cooper's Alley	tenant
977	White Harrison.....		237 to 245	Garden	owner
989	Wright Robert.....		pt 263, 266	Garden	owner
990	Walker David.....	j	735	Charles	owner
993	Wing John.....		14, 15, 16	Station Road	tenant
995	Wright Arthur.....	j	193	Garden	owner
999	Wright Miles.....		pt 339	Brock	owner
1011	Young Horace.....	j	w $\frac{1}{2}$ 293, 294	Brock	owner

PART II.—Persons entitled to Vote at Municipal Elections only.

66	Bruton Catharine.....		191	Charles	owner
70	Brennan Margaret.....		w $\frac{1}{2}$ 233	Garden	owner
89	Bryant Sarah.....		208	Garden	owner
90	Bryant Phoebe.....		208	Garden	owner
156	Brophy Ann E.....		pt 198	Garden	owner
205	Bullis Flora.....		pt 235, 236	Garden	tenant
245	Corboy Ann.....		210	Garden	owner
578	Cliffe Mary.....		pt 174	Cooper's Alley	tenant
356	Forsythe Margaret.....		pt 17	Station Road	owner
414	Haig Ann.....		287	Brock	owner
417	Henry Martha Jane.....		333	Brock	owner

Given under my hand and Seal, at the Town of Brockton,

No. on Roll
421
434
518
606
663
741
775
804
14 S
554 S
869 S
159 V
PAR
74 B
91 B
385 G
487 K
771 R
936 T

No. on Roll	NAME.	Jurors.	LOT.	STREET.	OWNER OR TENANT
	421 Heaslip Sarah.....		230	Garden King	owner owner
	434 Hiscock Ellen.....		e ½ 11		
	518 Kane Noudie.....		n ½ 773	Stone	owner
	606 McPherson Elizabeth A.		pt 161	King Garden	owner tenant
	563 McFadden Elizabeth.....		194, 195		
	741 Purvis Agnes.....		pt 17	King	owner
	775 Ripley Rachael Ann.....		pt e ½ 178	King King	owner owner
	804 Rogers Jane.....		w ½ 172		
	14 Seale Catharine A.....		pt 14	King King Brock	tenant tenant owner
	554 Shaw Margaret.....		pt 17		
	869 Slack Jane.....		302		
	159 Willis Catharine.....		pt 198	Cooper's Alley	tenant

PART III.—Persons entitled to Vote at Elections to the Legislative Assembly only.

	74 Bedard John.....		33, 34	Garden Garden	1 h son 1 h son
	91 Bryant Charles Daniel...		208		
	385 Greenizen Christopher...		254	Garden	1 h son
	487 Kidd William.....	j	w ½ 176	King	1 h son
	771 Richardson Hy.....		344	Brock	1 h son
	936 Turner James L.....		pt 17	1st con.	1 h son

VOTERS' LIST FOR 1888.

MUNICIPALITY OF THE VILLAGE OF GANANOQUE.

POLLING SUB-DIVISION NO. 4—Comprising that part of the Village lying South of King street and East of Stone street.

PART I—Persons entitled to Vote at both Municipal Elections and Elections to the Legislative Assembly.

No. on Roll	NAME.	JUROES.	LOT.	STREET.	OWNER OR TENANT
	1 Atkinson Hiram.....	j	64	Pine	owner
648	Ackerman Geo. L.....	j	501	John	owner
685	Atkinson Jno. S.....	j	pt 51, 52	Stone	tenant
76	Bews David.....	j	w 1/2 74	Sydenham	owner
101	Burns William.....	j	68	Pine	tenant
103	Bews David Waldron....	j	pt 143	John	owner
119	Beaverstock John.....	j	pt 120	Charles	tenant
165	Britton Albert F.....	j	167	South	tenant
201	Bryce William S.....	j		Sydenham	in. & tenant
352	Bennett George.....	j	pt 74	Sydenham	tenant
477	Boddy James.....	j	pt 498	King	tenant
500	Brennan Charles.....	j	pt 161	South	tenant
501	Burleigh John H.....	j	pt 161	South	tenant
562	Bews William Hy.....	j	pt 407	King	tenant
566	Bamwell John.....	j	pt 407	King	tenant
645	Bradley Wellington.....	j	pt 415	Charles	tenant
817	Bruton George N.....	j	pt 133	John	tenant
827	Baker Thomas.....	j	495, 496	Charles	tenant
838	Balding Robt.....	j	e 1/2 106	Wellington	tenant
879	Brown David.....	j	pt 129	Charles	tenant
885	Baker Frank.....	j	pt 45	King	tenant
923	Bamford Alex.....	j	65	Pine	tenant
198	Covey William.....	j	pt 93	Cedar alley	tenant
235	Cook Samuel G.....	j	s pt 138, 137	John	owner
253	Copeland Henry.....	j	134	John'	owner
257	Cole Luman.....	j	128	Arthur	owner
258	Calbeck James.....	j	127	Arthur	owner
259	Cosier Alfred.....	j	pt 90	Charles	owner
262	Chapman Alex.....	j	107	Wellington	owner
298	Carnegie Andrew B.....	j	e 1/2 86	Sydenham	owner
322	Colton R. P.....	j	237	King	tenant
445	Corboy William.....	j	pt 101, 102	Stone	tenant
482	Cockrill Thomas.....	j	pt 641	Stone	owner
611	Collard Henry.....	j	pt 61	Pine	tenant
840	Chadwick Robt. J.....	j	e 1/2 105	Wellington	tenant
888	Cowan Henry.....	j	pt 44	King	tenant

Given under my hand and Seal, at the Town of Gananoque, this 1st day of August, 1888.

No. on Roll
199 D
319 D
323 D
326 D
499 D
334 D
450 D
337 E
339 E
392 E
349 F
351 F
353 F
362 F
363 F
626 F
387 G
393 G
395 G
401 G
644 G
682 G
913 E
844 E
681 E
109 E
116 E
250 F
261 F
374 F
423 F
427 F
438 F
444 F
447 F
449 F
455 E

ANOQUE.

lying South

ections to the

OWNER
OR
TENANT

owner
owner
tenant

owner
tenant
owner
tenant
tenant

in. & tenant

tenant

tenant

tenant

tenant

tenant

tenant

tenant

tenant

tenant

tenant

tenant

tenant

tenant

owner

owner

owner

owner

owner

owner

tenant

tenant

owner

tenant

tenant

No. on Roll	NAME.	Jurors.	LOT.	STREET.	OWNER OR TENANT
199	Dixon John.....		pt 93	Cedar alley	tenant
319	Dempster William.....	j	pt 455	Charles	owner
323	Dempster James.....		pt 16	King	owner
326	Dempster James.....	j	pt 12	King ..	owner
499	Dunlop N. S.....		pt 161	South	tenant
334	Dumble Thos. H.....		pt 61, 62	Stone	owner
450	Dowsley Richard.....	j	pt 60	Charles	tenant
337	Ellis John Thomas.....	j	153	South	owner
339	Edwards Edward.....		pt 129, 130	Charles	tenant
392	Elliott Francis W.....		pt 405	King	tenant
349	Fraid N. J.....		pt 46	King	tenant
351	Fraleigh William S.....		pt 74	Sydenham.	owner
353	Finucan John.....	j	pt 75	Sydenham	tenant
362	Fowler Robert.....		437	Sydenham	owner
363	Fuge William.....	j	498	John	owner
626	Fullerton W. B.....		pt 43	King ..	tenant
387	Gray William.....		pt 405	King	owner
393	Galloway Daniel.....		pt 504	John	owner
395	Galloway Wesley.....		pt 504	John	tenant
407	Gracey Henry.....		pt 91, 92	Stone	occupant
644	Glover Charles.....	j	pt 414	King	tenant
682	Grice Charles.....		pt 79	Sydenham	tenant
913	Haylock Jas. Jos.....		s 1/2 99	Charles	tenant
844	Hargraves Geo.....		pt 104, 103	Wellington	tenant
681	Horton George.....	j	pt 79, 80	Sydenham	tenant
109	Hagar Joseph M.....		pt 455, 456	Charles ..	tenant
116	Haig John B.....		w pt 119	Arthur ..	tenant
250	Hifernan John.....		pt 46	King .	tenant
261	Holly John.....		n 1/2 445, 446	Charles	tenant
374	Healey Alexander.....		pt 141	Stone ...	tenant
423	Hale William.....		pt 410	King .	owner
427	Heaslip William.....		pt 91, 92	Stone .	tenant
438	Halliday James.....		417	Pine	tenant
444	Hifernan Patrick.....		pt 101, 102	Stone	owner
447	Heaslip John L.....		136	John	owner
449	Halliday Davld J.....	j	pt 60	Charles & Pine	owner
455	Hogan Father.....		pt 48, 47	King	occupant

POLLING SUB-DIVISION NO. 4.

No. on Roll	NAME.	Jurors.	LOT.	STREET.	OWNER OR TENANT
163	Johnston Joseph.....		165	South	tenant
164	Johnston William.....		164	South	tenant
462	Jackson David E.....		pt 139, 140	Charles	owner
474	Jones Edwin.....	j	pt 99, 100	Charles	owner
610	Jackson John A.....	j	pt 61, 62	Pine	tenant
619	Joynt Henry.....		pt 409	King	tenant
837	Johnston R. R.....	j	e ½ 108	Wellington	tenant
483	Kenny James E.....	j	pt 641	Stone	owner
488	Kenny Robert T.....		pt 408	King	owner
489	Knapp Lyman S.....	j	pt 486	King	owner
498	Kidd George.....		pt 161, 162	South	owner
754	Kentinor Joseph.....		pt 139	Charles	tenant
811	Kilborn George.....		135	John	tenant
983	Lloyd George.....		pt 445, 446	Charles	tenant
113	Ledger James.....		e ½ 326	Brock	tenant
388	Lloyd William jr.....		pt 337	King	owner
531	Lloyd Fred.....	j	pt 79, 80	Charles	owner
547	Landon Edgar.....		pt 413	King	owner
551	Latimer William F.....	j	i21, 122	Stone	owner
557	Lloyd David J.....	j	pt 412	King	owner
560	Legge Joshua.....		1104, 1105	King	owner
825	Liddell George.....	j	pt 495	Charles	tenant
839	Lowrie Robert.....	j	w ½ 106	Wellington	tenant
848	Latimer E. H.....	j	pt 131	Stone	tenant
849	Latimer James.....	j	pt 131	Stone	tenant
897	Lake John.....		e pt 409	King	tenant
1005	Lafave Louis.....		w pt 412	King	tenant
424	McCammon Jas.....		pt 410	King	tenant
476	McMurchy Angus.....		pt 408	King	tenant
647	Merchie Robert.....		501	John	owner
650	Murphy John.....		pt 485	Charles	owner
651	Mirandi John.....		pt 486	Arthur	owner
652	McCrone Hugh.....		pt 445	Charles	owner
656	Moore James.....	j	pt 137	John	owner
677	McKenzie Wm.....	j	pt 49, 50	King	owner
684	McKenzie Sam'l A.....		pt 49, 50	King	owner
686	Moore N. A. H.....		pt 16	1st con.	owner
796	Montague Thomas.....	j	pt 109, 110	Charles	tenant
843	Murphy Wilson.....		pt 104	Wellington	tenant
724	O'Neil Jno. Edward.....		pt 406	King	tenant
886	O'Neil John.....		pt 45	King	tenant

Given under my hand and Seal, at the Town of Brockton,

No. on Roll
108
117
143
350
364
365
456
725
756
964
448
670
675
676
774
810
816
818
819
824
826
828
835
161
389
649
836
846
859
862
861
870
878
882
884
984
93
94
95
96

POLLING SUB-DIVISION NO. 4.

No. on Roll	NAME.	Jurors.	LOT.	STREET.	OWNER OR TENANT
108	Potter William H	j	pt 445, 446	Charles	tenant
117	Parker Henry.....	j	w pt 119	Arthur	tenant
143	Phillips William.....	j	528	South	tenant
350	Phillips J. J.....	j	pt 49, 50	King	tenant
364	Parker William.....	j	499	John	tenant
365	Parker Robert.....	j	497	John	tenant
456	Pelow Francis.....	j	67	Pine	tenant
725	Polly James.....	j	pt 406	King	tenant
756	Peck George.....	j	59	Pine	owner
964	Pennock Stirling D.....	j	pt 413	King	tenant
448	Raymond Richard.....	j	136	John	tenant
670	Ransom Andrew.....	j	pt 435	Charles	tenant
675	Rogers William A.....	j	farm house	King	tenant
676	Rogers James H.....	j	pt 13, 14, 15	King	tenant
774	Reid Thomas B.....	j	pt 15, 16	King	owner
810	Raymore Henry S.....	j	135	John	owner
816	Rogers Lewis.....	j	pt 76	Sydenham	owner
818	Reid James.....	j	pt 415	Charles	owner
819	Reid Wm. James.....	j	pt 415	Charles	owner
824	Rogers William.....	j	pt 495	Charles	owner
826	Rogers Harvey.....	j	pt 495	Charles	owner
828	Rogers William R.....	j	pt 495	Charles	owner
835	Rogers Charles.....	j	pt 131	Stone	owner
161	Seath Edward	j	pt 166	South	tenant
389	Stoliker Truman	j	pt 337	Brock	tenant
649	Squirrel David.....	j	pt 500	John	tenant
836	Storey Henry.....	j	pt 108	Wellington	tenant
846	Stevens John.....	j	pt 103	Wellington	tenant
859	Shields Bernard.....	j	pt 50	King	owner
862	Storey Thomas J.....	j	88	Sydenham	owner
861	Shields Bernard.....	j	pt 50	King	tenant
876	Shields Andrew.....	j	pt 406	King	owner
878	Struthers Calvin.....	j	pt 129, 130	Charles	owner
883	Steacey Samuel.....	j	pt 17	1st con.	owner
884	Stunden George.....	j	pt 44	King	owner
984	Sherby Lewis.....	j	pt 445, 446	Charles	tenant
937	Taylor Geo. K	j	155	South	owner
940	Taylor George.....	j	e $\frac{1}{2}$ 75	Sydenham	owner
958	Turner James.....	j	pt 41	King	owner
968	Tompkins W. B.....	j	425	Charles	tenant

POLLING SUB-DIVISION NO. 4.

No. on Roll	NAME.	Jurors.	LOT.	STREET.	OWNER OR TENANT
160	Wilkinson John.....	j	pt 166	South	tenant
278	Wiley Robert.....	j	e 1/4 143	John	tenant
299	White Thomas.....	j	e 1/4 87	Sydenham	tenant
318	Wilkinson Wm H.....	j	pt 446	Sydenham	tenant
475	Wolcott Frederick.....	j	pt 99, 100	Charles	tenant
807	Williamson Wm.....	j	411	King	tenant
829	Wheeler William.....	j	pt 495, 496	Charles	tenant
842	Wood Ezra.....	j	e pt 104	Wellington	tenant
896	Woollard Alfred G.....	j	e pt 409	King	tenant
951	Wilson William.....	j	n pt 138	Maase alley	tenant
981	Wright Eugene P.....	j	pt 120, 121	Charles	tenant
982	Williams Levi.....	j	s pt 445, 446	Charles	owner
996	Wiley Wm. Hy.....	j	pt 144	John	owner
997	Wright Charles.....	j	pt 84, 85	Sydenham	owner
1002	Watt James.....	j	s pt 435, 436	Charles	owner
1004	Wilson Hugh.....	j	w pt 412	King	owner
391	Yule John J.....	j	pt 405	King	tenant

PART II.—Persons entitled to Vote at Municipal Elections only.

96	Beerman Susan.....	n	pt 485	Charles	owner
107	Bone Abigail.....	n	pt s pt 455, 456	Charles	owner
118	Beaverstock Ellen.....	n	pt 120	Charles	tenant
260	Clint Georgie.....	n	pt 90	Charles	tenant
302	Cowan Harriet.....	n	112, 113, 114	Arthur	owner
970	Carroll Mary Ann.....	n	pt 83, 84	Sydenham	tenant
971	Carroll Emily R.....	n	pt 83, 84	Sydenham	tenant
972	Carroll Fanny E.....	n	pt 83, 84	Sydenham	tenant
317	Davey Isabella.....	n	1/4 445	Charles	owner
567	Ellis Catharine.....	n	pt 407	King	tenant
403	Gordon Narcissa.....	n	pt 81, 82	Stone	owner
404	Gorham Sarah.....	n	pt 81, 82	Stone	occupant
437	Halliday Elizabeth.....	n	417	Pine	owner
162	Leakey Nancy.....	n	pt 166	South	tenant
847	Lee Ann.....	n	pt 103	Wellington	tenant
877	Livingston Diantha.....	n	pt 406	King	tenant

Given under my hand and Seal, at the City of New York, this 10th day of June, 1880.

No. on Roll
642 M
643 M
963 S
841 V
980 V
845 V
PAI
394
860
I,
and
app
titl
one
rol
cal
are
cor
of

No. on Roll	NAME.	Jurors.	LOT.	STREET.	OWNER OR TENANT
642	McFarlane Margaret.....		pt 414	King	owner
643	Mullins Isabella.....		pt 414	King	tenant
963	Stevens Ann E.....		pt e ½ 413	King	tenant
841	Wandless Olivia.....		w ½ 105	Wellington	tenant
980	Wright M. T.....		pt 120, 121	Charles	owner
845	Young Elizabeth.....		pt 163	Wellington	tenant

PART III.—Persons entitled to Vote at Elections to the Legislative Assembly only.

394	Galloway Stanley.....		pt 504	John	1 h son
860	Shields John.....		pt 50	King	1 h son

I, SAMUEL McCAMMON, Clerk of the Municipality of the Village of Gananoque, in the United Counties of Leeds and Grenville, do hereby certify that parts one and three of the within list constitute a correct list for the year 1888, of all persons appearing by the last Revised Assessment Roll of the said Municipality, to be entitled to vote at elections for members of the Legislative Assembly; and that parts one and two constitute a correct list for said year of all persons appearing by the said roll to be entitled to vote at Municipal Elections in said Municipality; and I hereby call upon all electors to examine the said list, and if any omissions or other errors are perceived therein, to take immediate proceedings to have the said errors corrected according to law.

Dated this Twenty-first day of September, 1888.

S. McCAMMON,

Clerk of said Municipality,

Post Office, Gananoque.

I hereby certify that a copy of the within Voters' List was posted by me in my office at Gananoque on Thursday, the Eleventh day of October, A.D. 1888.

S. McCAMMON,
Village Clerk.

Gananoque, Oct. 11th, 1888.

