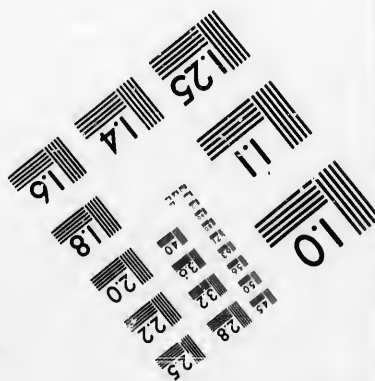





**IMAGE EVALUATION
TEST TARGET (MT-3)**



**Photographic
Sciences
Corporation**

23 WEST MAIN STREET
WEBSTER, N.Y. 14580
(716) 872-4503

**CIHM/ICMH
Microfiche
Series.**

**CIHM/ICMH
Collection de
microfiches.**



Canadian Institute for Historical Microreproductions / Institut canadien de microreproductions historiques

© 1986

Technical and Bibliographic Notes/Notes techniques et bibliographiques

The Institute has attempted to obtain the best original copy available for filming. Features of this copy which may be bibliographically unique, which may alter any of the images in the reproduction, or which may significantly change the usual method of filming, are checked below.

L'Institut a microfilmé le meilleur exemplaire qu'il lui a été possible de se procurer. Les détails de cet exemplaire qui sont peut-être uniques du point de vue bibliographique, qui peuvent modifier une image reproduite, ou qui peuvent exiger une modification dans la méthode normale de filmage sont indiqués ci-dessous.

- | | |
|--|--|
| <input type="checkbox"/> Coloured covers/
Couverture de couleur | <input type="checkbox"/> Coloured pages/
Pages de couleur |
| <input type="checkbox"/> Covers damaged/
Couverture endommagée | <input type="checkbox"/> Pages damaged/
Pages endommagées |
| <input type="checkbox"/> Covers restored and/or laminated/
Couverture restaurée et/ou pelliculée | <input type="checkbox"/> Pages restored and/or laminated/
Pages restaurées et/ou pelliculées |
| <input type="checkbox"/> Cover title missing/
Le titre de couverture manque | <input checked="" type="checkbox"/> Pages discoloured, stained or foxed/
Pages décolorées, tachetées ou piquées |
| <input type="checkbox"/> Coloured maps/
Cartes géographiques en couleur | <input type="checkbox"/> Pages detached/
Pages détachées |
| <input type="checkbox"/> Coloured ink (i.e. other than blue or black)/
Encre de couleur (i.e. autre que bleue ou noire) | <input checked="" type="checkbox"/> Showthrough/
Transparence |
| <input type="checkbox"/> Coloured plates and/or illustrations/
Planches et/ou illustrations en couleur | <input type="checkbox"/> Quality of print varies/
Qualité inégale de l'impression |
| <input type="checkbox"/> Bound with other material/
Relié avec d'autres documents | <input type="checkbox"/> Includes supplementary material/
Comprend du matériel supplémentaire |
| <input checked="" type="checkbox"/> Tight binding may cause shadows or distortion
along interior margin/
La reliure serrée peut causer de l'ombre ou de la
distorsion le long de la marge intérieure | <input type="checkbox"/> Only edition available/
Seule édition disponible |
| <input type="checkbox"/> Blank leaves added during restoration may
appear within the text. Whenever possible, these
have been omitted from filming/
Il se peut que certaines pages blanches ajoutées
lors d'une restauration apparaissent dans le texte,
mais, lorsque cela était possible, ces pages n'ont
pas été filmées. | <input type="checkbox"/> Pages wholly or partially obscured by errata
slips, tissues, etc., have been refilmed to
ensure the best possible image/
Les pages totalement ou partiellement
obscurcies par un feuillet d'errata, une pelure,
etc., ont été filmées à nouveau de façon à
obtenir la meilleure image possible. |
| <input checked="" type="checkbox"/> Additional comments:/
Commentaires supplémentaires: | |

DISTORTION OF PRINT MAY RESULT FROM CREASED PAGES.

This item is filmed at the reduction ratio checked below/
Ce document est filmé au taux de réduction indiqué ci-dessous.

10X	14X	18X	22X	26X	30X
<input type="checkbox"/>	<input type="checkbox"/>	<input checked="" type="checkbox"/>	<input type="checkbox"/>	<input type="checkbox"/>	<input type="checkbox"/>
12X	16X	20X	24X	28X	32X

The copy filmed here has been reproduced thanks to the generosity of:


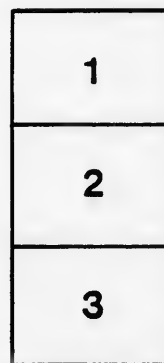
Archiver of Ontario
Toronto

The images appearing here are the best quality possible considering the condition and legibility of the original copy and in keeping with the filming contract specifications.

Original copies in printed paper covers are filmed beginning with the front cover and ending on the last page with a printed or illustrated impression, or the back cover when appropriate. All other original copies are filmed beginning on the first page with a printed or illustrated impression, and ending on the last page with a printed or illustrated impression.

The last recorded frame on each microfiche shall contain the symbol \rightarrow (meaning "CONTINUED"), or the symbol ∇ (meaning "END"), whichever applies.

Maps, plates, charts, etc., may be filmed at different reduction ratios. Those too large to be entirely included in one exposure are filmed beginning in the upper left hand corner, left to right and top to bottom, as many frames as required. The following diagrams illustrate the method:



L'exemplaire filmé fut reproduit grâce à la générosité de:

Archives of Ontario
Toronto

Les images suivantes ont été reproduites avec le plus grand soin, compte tenu de la condition et de la netteté de l'exemplaire filmé, et en conformité avec les conditions du contrat de filmage.

Les exemplaires originaux dont la couverture en papier est imprimée sont filmés en commençant par le premier plat et en terminant soit par la dernière page qui comporte une empreinte d'impression ou d'illustration, soit par le second plat, selon le cas. Tous les autres exemplaires originaux sont filmés en commençant par la première page qui comporte une empreinte d'impression ou d'illustration et en terminant par la dernière page qui comporta une telle empreinte.

Un des symboles suivants apparaîtra sur la dernière image de chaque microfiche, selon le cas: le symbole \rightarrow signifie "A SUIVRE", le symbole ∇ signifie "FIN".

Les cartes, planches, tableaux, etc., peuvent être filmés à des taux de réduction différents. Lorsque le document est trop grand pour être reproduit en un seul cliché, il est filmé à partir de l'angle supérieur gauche, de gauche à droite, et de haut en bas, en prenant le nombre d'images nécessaire. Les diagrammes suivants illustrent la méthode.

ails
du
odifier
une
image

rrata
o

belure,
n à

I, *George Smith, Clerk of the Municipality of Thorah, in the County of Ontario, do hereby certify that parts ONE AND THREE of the within list constitute a correct list for the year 1878 of all persons appearing by the last revised Assessment Roll of the said Municipality to be entitled to vote for Members of the Legislative Assembly, and that parts ONE AND TWO constitute a correct list for the said year of all persons appearing by the said Roll to be entitled to vote at Municipal Elections in the said Municipality; and I hereby call upon all electors to examine the said list, and if any omissions or other errors are perceived therein, to take immediate proceedings to have the said errors corrected according to law. And I further certify that a copy of the within Voters' List was first posted in my office at the Town Hall, Beaverton, on the* 10

..... day of August 1878.
Dated this the 10 day of Aug 1878.
GEORGE SMITH,
Clerk.

LIST OF VOTERS
FOR THE
TOWNSHIP OF THORAH
FOR 1878.

TOW

LIST

No.

1

2

3

4

5

5

6

7

8

9

10

11

12

13

14

15

16

17

18

19

20

21

22

PRINTED AT THE CANADIAN POST STEAM PRESS
ESTABLISHMENT, KENT-ST., LINDSAY.



TOWNSHIP OF THORAH VOTERS' LIST, 1878.

PART 1.

LIST OF PERSONS ENTITLED TO VOTE AT BOTH MUNICIPAL ELECTIONS AND ELECTIONS TO THE LEGISLATIVE ASSEMBLY.

Polling Sub-Division No. 1.

No.	No. on Roll.	NAME.	Con. or Street.	Lot.	
1	31	Bell, James A.	3	S ½ 16	Owner
2	37	Bain, William, sr. }	2	N ½ 16	Owner
3	38	Bain, William, jr. }			Owner
4	44	Broomfield, William	1	S ½ 12	Tenant
5	48	Brooks, William	2	Np't W ¼ 14	Tenant
6	65	Campbell, Alex. S. }	2	W ¼ 1	Owner
7	66	Campbell, Alezander }	2	E p't 2	Owner
8	67	Campbell, Peter }			Owner
9	78	Cameron, Duncan }	2	N E ¼ 18	Owner
10	79	Cameron, Donald }			Owner
11	82	Calder, Robert	2	N p't 19	Owner
12	84	Card, Thomas P.	2	S ½ 10	Tenant
13	85	Charpentier, Cæsare	1	N ¼ 9	Tenant
14	86	Campbell, William	1	N ½ 8	Tenant
15	88	Campbell, Lauchlan	1	W ½ 1	Owner
16	89	Campbell, John	1	E ½ 1	Owner
17	90	Campbell, Charles }	2	2 W p't 2	Owner
18	91	Campbell, Archibald }			Owner
19	92	Campbell, Duncan }	2	S ½ 3	Owner
20	93	Campbell, Alexander }			Owner
21	94	Currie, Donald }	2	N ½ 8	Owner
22	95	Currie, Archibald }			Owner

No.	No. on Roll.	NAME.	Con. of Street.	Lot.	Owner
23	96	Cameron, Donald	2	6	Owner See S D No. 2
24	97	Chalmers, James	2	S ½ 12	Tenant
25	329	Cameron, D. N.R.	2	N ½ 17	Owner
26	330	Cameron, Peter N.R.			Owner
27	331	Cameron, Alex. N.R.			Owner
28	332	Cameron, James N.R.			Owner
29	112	Chambers, Edward	1	Np'ts21&22	Tenant
30	113	Chambers, Robert			Tenant
31	311	Campbell, Hugh	2	N W ¼ 18	Owner
32	312	Campbell, James			Owner
33	413	Cockburn, John N.R.	1	P't SW ¼ 16	Owner
34	119	Daly, William	3	S ½ 12	Owner
35	120	Ducklow, Charles			Owner
36	121	Ducklow, Thomas	1	N ½ & SW ¼ 19	Owner
37	122	Ducklow, Richard	2	S p't 20	Tenant
38	123	Dawson, Phillip	1	N ½ 18	Owner
39	124	Dawson, Robert			Owner
40	125	Duer, Thomas	1	N ½ of S ½ 8	Owner
41	127	Duer, James	1	Pts 5, 6 &	Owner
42	128	Donnell, James	1	3	Owner
43	134	Doran, Alexander	2	P't S ¼ 15	7 Tenant
44	140	Ellis, Alfred	1	S E cor 8	Tenant
45	141	Edgar, James	3	N p't 17	Owner
46	145	Ferguson, John N.R.	1	S E cor 6	Owner See S D No. 3.
47	146	Francis, William			8
48	148	Fountain, Joseph	1	S ½ 18	Owner
49	149	Fountain, Hugh	2	N ½ 3	Tenant
50	150	Fountain, Joseph			Tenant
51	151	French, George	2	N E p't 7	Owner

No.	No. on Roll.
52	86
53	168
54	169
55	170
56	171
57	172
58	173
59	174
60	175
61	176
62	177
63	178
64	179
65	180
66	181
67	182
68	183
69	184
70	185
71	186
72	187
73	188
74	189
75	190
76	191
77	192
78	200
79	201
80	202
81	203
82	204
83	205
84	206
85	207
86	208

No.	No. on Roll.	NAME.	Con. or Street.	Lot.	Owner
52	86	Francis, William	1	N 1 8	Owner
53	168	Glasford, William S.	1	S E 1 16	Owner
54	169	Grant, Angus }	3	E 1 18	Owner
55	170	Grant, George }	3	S p't 17	Owner
56	171	Grant, George	3	W 1 18	Owner
57	172	Grant, John	3	W 1 18	Owner
58	173	Gillespie, Archibald }	2	S 1 2 of S 1 2 5	Owner
59	174	Gillespie, George }	2	S E 1 17	Owner
60	124	Gillespie, Dnnan	2	S E 1 17	Owner
61	176	Gilchrist, James			Owner See S D No. 8.
62	177	Gilchrist, Duncan			Owner
63	178	Gilchrist, Donald	2	N p't 20	Owner
64	179	Gilchrist, Neil			Owner
65	180	Gilchrist, Hugh			Owner
66	181	Gillespie, Angus	2	S E 1 17	Owner
67	182	Glasford, James, sr.			Owner See S D No. 2.
68	183	Glasford, James, jr.	1	Wpt Nw 1 16	Owner
69	184	Glasford, Thomas			Owner
70	186	Grant, Donald	2	S 1 13	Owner
71	187	Grant, John	2	S 1 2 of N 1 2 12	Owner
72	188	Grant, Hector	2	S E 1 19	Owner
73	189	Glasford, Thos. sr.	6	N 1 8	Owner See S D's 2 & 4.
74	190	Glasford, Thos. jr.	1	SEptSw 1 16	Owner See S D's 2 & 4.
75	191	Glasford, Sam. H.	1	SEptSw 1 16	Owner See S D's 2 & 4.
76	192	Glasford, Archib'd	NSim st	21 5	Owner See S D's 2 & 4.
77	193	Gillespie, John	2	P't N 1 2 14	Owner See S D's 2 & 4.
78	205	Gould, John	2	N 1 2 of S 1 5	Owner
79	206	Graden, Robert	3	N 1 11	Owner
80	207	Graden, Samuel	2	N 1 13	Tenant
81	208	Graden, Adam	2	N 1 13	Tenant
82	44	Gunn, Hector	1	S 1 12	Owner See S D No. 3.
83	224	Harminston, James	2	N 1 of N 1 2 10	Owner See S D No. 2.
84	226	Hurren, Phillip	1	S 1 9	Owner
85	228	Hutcheson, Thomas	1	S 1 2 of S 1 8	Owner
86	229	Hardy, John	1	P'ts 6 & 7	Owner

See S D No. 2

See S D No. 3.

No.	No. on Roll.	NAME.	Con. or Street.	Lot.	Tenant
87	230	Heard, Henry	1	S ½ 2	Tenant
88	235	High, Robert	2	Pt N ½ 12	Tenant
89	244	Hugel, Adolph	Midland Railway		See S D's 2, 3 & 4.
90	335	Holmes, John	1	P't N ½ 7	Owner
91	246	Johnston, Duncan	1	N E ¼ 17	Owner
92	247	Johnston, Lachlan			Owner
93	248	Johnston, John			Owner
94	249	Jenkin, John			Eenant
95	262	Leslie, John	2	N ¼ 15	Owner
96	264	Leslie, Robert	2	N p't 15	Farmer's son
97	265	Leslie, David			Farmer's son
98	266	Le Mesurier, Peter	3	S W ¼ 13	Owner
99	280	Muir, Neil	1	E ¼ 11	Owner
100	292	Madill, Aaron	2	S ¼ 7	Owner
101	294	Metcalf, Thomas, sr.	2	N p't 7	Tenant See S D No. 4.
102	80	Moss, John	2	N E ¼ 18	Owner
103	300	Oke, William	2	S p't W ½ 14	Owner
104	311	Parks, Miles	2	N W ¼ 18	Tenant
105	207	Proctor, George R.	2	N ¼ 13	Owner See S D No. 2.
106	329	Robinson, William	2	N ½ 17	Tenant
107	330	Robinson, Peter			Tenant
108	331	Robinson, James			Tenant
109	331	Robinson, John			Tenant

No.	No. on Roll.
110	3
111	3
112	3
113	3
114	3
115	3
116	3
117	3
118	3
119	3
120	3
121	3
122	3
123	3
124	3
125	3
126	3
127	3
128	3
129	3
130	3
131	3
132	3
133	3
134	3
135	3
136	3
137	3
138	3
139	3
140	3
141	3
142	3

No.	No. on Roll.	NAME.	Con. or Street.	Lot.	
110	332	Ross, Roderic	2	S W pt 19	Owner
111	334	Ritchey, John	1	P'ts 5, 6 & 7	Owner
112	345	Raney, Elias	1	P't N 1/2 7	Tenant
113	336	Robinson, Alexander	}	1 S 1/2 17 1/2	Owner
114	336	Robinson, John Hy.			Tenant
115	337	Robinson, Thomas			Owner
116	338	Ross, John			Owner
117	339	Ross, Angus	1	N 1/2 12	Owner
118	340	Ross, John	1	S 1/2 14	Owner
119	347	Ross, Donald G.	}	3 15	Owner See 8 D's 2 & 3.
120	348	Ross, George			Owner See 8 D's 2 & 3.
121	349	Ross, Alexander			Owner See 8 D's 2 & 3.
122	365	Stabback, Thomas	}	1 20	Owner
123	366	Stabback, Wm. Henry			Owner
124	367	Stabback, Frederic			Owner
125	368	Shire, Phillip	1	S 1/2 18	N R Owner
126	372	Smith, John	}	1 N 1/2 14	Tenant
127	373	Smith, George			Tenant
128	374	Smith, Richard			Tenant
129	375	Smith, William			Tenant
130	375	Smith, George	1	N 1/2 14	Owner
131	366	Smith, James	2	E 1/2 14	Owner
132	377	Skinner, William	2	S 1/2 8	Owner
133	378	Stewart, Donald	1	N 1/2 4	Owner
134	379	Stewart, William	1	S 1/2 4	Owner
135	380	Stewart, Archibald	10	W 1/2 5	Owner
			1	P't N 1/2 5	See 8 D's 2 & 3.
136	381	Stewart, Neil	1	N 1/2 2	Owner
137	382	Shire, George	2	S E 1/2 1	Tenant
138	385	Stoddart, Hugh	3	S 1/2 11	Owner
139	386	Stoddart, John	3	N 1/2 12	Owner
140	227	Sroule, James	1	S 1/2 2	Owner N R Cannington
141	333	Stewart, Francis	2	S W pt 19	Tenant
142	405	Thompson, George	2	N pt W 1/2 14	Owner

8 D's 2, 3 & 4.

's son
's son

See 8 D No. 4.

See 8 D No. 2.

ant
ant
ant
ant

No.	No. on Roll.	NAME.	Con. or Street.	Lot.	Owner
143	412	Veale, John, sr.	2	S ½ 16	Owner
144	413	Veale, John H.	1	P't SW ¼ 16	Tenant
145	462	MacBain, Laughlan	1	Cen p't 8	Owner
146	463	MacBain, Farquhar	1	S p't 5	Owner
147	470	MacCallum, Dugald	2	N ½ 11	Tenant
148	471	McCarthy, Charles	3	S E ¼ 13	Owner
149	484	McDougall, Robert	1	W ¼ 11	Owner
150	249	McEachren, Neil	2	S p't 4	Owner
151	500	McEwen, John }	1	N E ¼ 1	Owner
152	501	McEwen, Hugh }			Owner
153	502	McEachren, Thomas	2	W p't 4	Owner
154	520	McKenzie, Alexander	1	N ½ 8	Owner
			1	Cen 7	Owner
155	532	McLean, Charles }	2	N ¼ 5	Owner
156	533	McLean, Donald }			Owner
157	539	MacMillan, Samuel }	1	P't N ½ 13	Owner
148	540	MacMillan, Edward }			Owner
159	562	McPherson, Hector	2	P't S ½ 15	Tenant
160	577	McRae, Donald }	5	E ¼ 8	Owner See S D No. 4.
161	578	McRae, Alexander }	3	N ½ 13	Owner See S D No. 4.
162	581	McRae, Duncan, Sr }			Owner See S D No. 4.
163	582	McRae, Duncan, Jr }	3	E ½ 15	Owner See S D No. 4.
154	583	McRae, Alexander }			Owner See S D No. 4.
165	579	McRae, Francis	1	W ½ 15	Owner
166	584	McRae, William			Owner
167	585	McRae, Christopher }	1	10	Owner
168	586	McRae, Donald }			Owner
169	587	McLae, Alexander }			Owner
170	588	McRae, John	1	S ½ 9	Owner
171	594	McRae, Christopher }	3	14	Owner
172	595	McRae, John }			Owner
173	503	McTaggart, Donald	1	S ¼ 10	Owner See S D No. 8.
174	505	McTaggart, Robert	2	S pts 21 & 22	Tenant

30

LIST

LIST

PART 2.

LIST OF PERSONS ENTITLED TO VOTE AT MUNICIPAL ELECTIONS ONLY.

Polling Sub-Division No. 1.

None.

PART 3.

LIST OF PERSONS ENTITLED TO VOTE AT ELECTIONS OF THE LEGISLATIVE ASSEMBLY.

Polling Sub-Division No. 1.

None.

See S D No. 4.
See S D No. 4.
See S D No. 4.
See S D No. 4.
See S D No. 4.

See S D No. 2.
t

PART 1.

LIST OF PERSONS ENTITLED TO VOTE AT BOTH MUNICIPAL ELECTIONS AND ELECTIONS TO THE LEGISLATIVE ASSEMBLY.

Polling Sub-Division No. 2.

No.	No. on Roll.	NAME.	Con. or Street.	Lot.	
1	1	Armstrong, Moses	Victoria st	6	Owner
2	2	Anderson, James	SSimcoest	pt 83	Owner
3	4	Arbuthnot, Dunc'n	SSimcoest	pt 14 & 15	Owner
4	9	Adams, Robert	Centre st	2	Owner
5	11	Armstrong, John	N Bay st	43 & 44	Owner
6	301	Adamson, John	5	S 1/2 12	Owner
7	12	Bruce, Geo. Fraser	SSimcoest	No 1	Owner
8	14	Bauld, Ebenezer H	S Bay st	31 & 32	Owner
9	17	Barber, W H	W Mara st	2	Tenant
10	18	Butcher, Charles	4	W 1/2 13	Owner
11	19	Bruce, George	S King st	1, 2, 3, 4, 5, 6,	Owner NR Brechin
12	20	Brown, William	4	Pt S 1/2 14	Tenant

No.	Roll
13	2
14	3
15	3
16	3
17	3
18	3
19	3
20	
21	
22	
23	
24	
25	9
26	
27	
28	
29	
30	
31	
32	
33	
34	
35	

No.	No. on Roll.	NAME.	Con. or Street.	Lot.		
13	22	Badgrow, Austin	N Bay st 5	7 Pt N 1/2 14	Tenant	
14	30	Bemister, James	N Simc'est 5	16 Pt N 1/2 14	Owner	
15	31	Bruce, Donald	}	6	Pt S 1/2 14	Owner
16	32	Bruce, John		11	N 1/2 8	Owner
17	33	Buchannan, Arch	}	4	N 1/2 16	Owner
18	34	Buchannan, Neil				Owner
19	35	Belfry, W P	5	Pt N 1/2 14	Tenant	
			SSimcoest 5	10 Pt W 1/2 13	Owner	
10	36	Birchard, Anson	SSimcoest 5	10 Pt N 1/2 14	Owner	
21	41	Bathgate, James	N Main st 5	No 6 Pt N 1/2 14	Owner	
22	42	Bennett, Robert	N Victr'ast 6	5 Pt S 1/2 14	Tenant	
23	43	Bathgate, Andrew	5	Pt N 1/2 14	Owner	
24	46	Brown, Benj. F	10	N W 1/4 9	Owner	
25	47	Baker, Richard	6	Pt S 1/2 14	See S D No. 3	
			5	Pt S 1/2 16	Tenant	
26	50	Campbell, Macolm	N Simcoest 5	3 Pt N 1/2 14	Owner	
27	51	Cameron, James	N Simc'est 5	20 Pt N 1/2 14	Owner	
28	52	Campbell, Dug'ld	}	5	Pt 46	Tenant
29	53	Campbell, John C				EOsb'nest
30	54	Cooper, Alex W	N Simc'est 5	21 Pt N 1/2 14	Owner	
31	56	Cameron, John	SSimcoest 5	17 Pt W 1/2 13	Owner	
32	57	Campbell, Colin	N Bay st 5	29 Pt N 1/2 14	Owner	
33	58	Cameron, John	SSimcoest 5	67 Pt N 1/2 14	Tenant	
34	59	Campbell, William	6	Pt S 1/2 12	Owner	
35	60	Currie, Andrew	6	Pt S 1/2 14	Owner	

See S D No. 3.

See S D No. 3.

NR Sutton

See S D No. 3

H MUNI-
TO THE

2.

NR Brechin

No.	No. on Roll.	NAME.	Con. or Street.	Lot:	
36	62	Cameron, John	SSimcoest 5	6 Pt N $\frac{1}{2}$ 14	Tenant
37	68	Cockburn, Alex	SSimcoest 5	3&pt 4 Pt W $\frac{1}{2}$ 13	Tenant
38	69	Cameron, William	6	Pt S $\frac{1}{2}$ 12	Owner
39	71	Cameron, Daniel	6	Pt S $\frac{1}{2}$ 14	Owner
40	72	Cameron, Ewen H	SSimcoest 5	pt 2 Pt N $\frac{1}{2}$ 14	Owner
41	73	Cameron, James	S North st 5	31 Pt N $\frac{1}{2}$ 14	Tenant
42	81	Campbell, N B	SSimcoest 5	13&14 Pt W hf 13	Owner N _i R Wood- [ville.]
43	83	Cameron, Hector	6	Part 15	Owner NRT Toronto
44	96	Cameron, Donald	2	6	Owner See S D No. 1.
			SVict'riast 6	6 Pt S hf 14	
			NVict'r'ast 6	4 Pt S hf 14	
45	106	Carmichael, Duncansr	} 6	Shf 11	Owner
46	107	Carmichael, Duncanjr			Owner
47	109	Calder, Alex	5	Pt N hf 14	Owner See S D No. 4.
48	13	Cameron, Alex.	SSimcoest 5	9 Pt N $\frac{1}{2}$ 14	Owner
49	157	Calder, Duncan	5	Pt N $\frac{1}{2}$ 15	Owner N R
50	446	Collinge, John	SSimcoest 5	9 Pt N $\frac{1}{2}$ 14	Tenant
2/p 52	529	Cameron, Alex.	Thorah Island S cen. road	No. 1	Owner See S D No. 3.
52	113	Davidson, Chas. H.	6	Pt S $\frac{1}{2}$ 14	Owner See S D No. 4.
53	114	Duer, Nicholas	NSimc'est 5	2 Pt N $\frac{1}{2}$ 14	Tenant
54	115	Docherty, Philip	SSimcoest 5	15 Pt N $\frac{1}{2}$ 14	Owner
55	116	Dunsheath, John	5	Pt S $\frac{1}{2}$ 14	Tenant
56	118	Ducett, John A.	N Bay st 5	76 Pt N $\frac{1}{2}$ 14	Tenant

No.	No. on Roll.
57	136
58	137
59	138
60	144
61	157
62	158
63	160
64	163
65	163
66	161
67	163
68	160
69	167
70	181
71	180
72	190
73	191
74	192
75	192
76	215
77	220

No.	No. on Roll.	NAME.	Con: or Street.	Lot.	
57	136	Edgar, Jas.	S Bay st	36	Owner
58	137	Ellis, Godfrey }	5	Pt N ½ 14	Owner
59	138	Ellis, William }	6	Pt S ½ 14	Owner
60	144	Furness, George	W Osbo'ne	51	Tenant
61	157	Furness, John	5	Pt N ¼ 14	Owner
62	158	Fogle, John	Thorah Island		Owner
			N cen.road	7	
63	160	Gillespie, Gilbert	SSimcoest	26	Tenant
			5	Pt N ½ 14	
64	163	Gilbertson, Wm.	North st	Pt 16	Tenant
			5	Pt N ½ 14	
65	163	Gilbertson, Robt	North st	Pt 16	Owner N R
			5	Pt N ¼ 14	
66	165	Glover, James	S Bay st	Pt N ½ 14	Owner
			5		
67	165	Glover, David	SSimcoest	5	Owner
			5	Pt N ¼ 14	
68	166	Glasford, John	N Main st	4&5	Owner
			5	Pt N ½ 14	
69	167	Gamble, Alex.	6	Pt 13	Tenant
70	181	Gillespie, Angus	2	SE ¼ 17	Owner
			6	Pt S ¼ 14	See S D No. 1.
71	189	Glasford, T Sr	2	SE ¼ 19	Owner
72	190	Glasford, T S	6	N ¼ 8	Owner
73	191	Glasford, Sam'l	1	SW ¼ 16	Owner
74	192	Glasford, Arch'd	NSimc'est	21	Tenant
			5	Pt N ½ 14	See S D's 2 & 4.
75	192	Green, Samuel	6	8&9	Tenant
				Pt 13	
76	219	Gordon, Neil }	S Main st	22	Owner
77	220	Gordon, James }	5	Pt N ½ 14	

15

No.	No. on Roll.	NAME.	Con. or Street.	Lot:	
78	223	Hare, James	North st	36	Tenant
79	224	Harmiston, James	5	Pt N $\frac{1}{2}$ 14	Owner See S D No. 4.
80	227	Hodgson, George	5	Pt 13	Tenant
81	227	Hodgson, Henry	5	S $\frac{1}{2}$ 16	Owner NR SeeSDNo.3.
82	233	Hancock, James	6	S $\frac{1}{2}$ 14	Tenant
83	241	Horton, George	Elizab'thst	15	Tenant
84	242	Hamilton, Alex	5	Pt N $\frac{1}{2}$ 14	Owner See S D No. 8.
85	243	Hugel, Adolph	NSimc'est	5	See SD's 1,3,&4
		<i>Horton William</i>		<i>5 1/2 1/2 14</i>	<i>Tenant</i>
				<i>W Maria 23</i>	
86	245	Jordan, John	5	14	Owner
87	596	Jewell, Lewis	Thorah Island		Owner
			NCen.road	5	
88	251	King, Frederic	NSimc'est	63&66	Tenant
88	253	Kennedy, William	5	Pt N $\frac{1}{2}$ 14	Tenant
90	256	Kennedy, O W	SSimcoest	8	Tenant
			5	Pt N $\frac{1}{2}$ 14	
91	259	Logan, Hector	S Bay st	27	Owner
			5	Pt N $\frac{1}{2}$ 14	
92	278	Montgomery, Alex	SSimcoest	22	Tenant
			5	Pt N $\frac{1}{2}$ 14	
93	279	Montgomery, Malc	SSimcoest	3&4	Owner
			5	Pt N $\frac{1}{2}$ 14	
94	282	Murray, William	5	Pt N $\frac{1}{2}$ 15	Owner
95	283	Moran, Michael	5	Pt S $\frac{1}{2}$ 14	Owner

No.	No. on Roll.
96	284
97	287
98	288
99	289
100	290
101	291
102	292
103	293
104	294
105	300
106	301
107	302
108	303
109	304
110	305
111	306
112	307
113	308

No.	No. on Roll.	NAME.	Con. or Street.	Lot.	
96	284	Martin, William	Franklinst 6	1 Pt S ½ 14	Owner
97	287	Murray, Andrew	SSimcoest 5	Pt N ½ 14	Tenant
98	288	Murray, Peter	5	Pt N ½ 14	Tenant
99	289	Murray, Angus	5	Pt S hf 15	Owner
100	293	Musgrove, Henry	6	N hf 12	Tenant
101	294	Miller, Levi	6	N hf 12	Owner
102	244	Mulligan, R. G.	6	Pt S ½ 14	Tenant
103	298	Madill, Frank	SSimcoest 5	8 Pt N ½ 14	Owner
104	299	Owens, John	S Bay st 5	28 Pt N ½ 14	Owner
105	301	Neil, William	6 5	Pt S ½ 14 S ½ 12	Tenant Owner
106	302	Napier, Charles	EVict'r'a st 6	3 Pt S hf 14	Owner
107	304	Proctor, John A.	N Bay st 6	E pt 83 Pt S ½ 14	Owner
108	303	Proctor, George Roy	NSimc'est 5	11 ½ 12 Pt N ½ 14	Owner
109	305	Pringle, William	S Bay st 5	46 Pt N ½ 14	Owner
110	306	Patchell, J H Rev.	6	Pt S ½ 14	Tenant
111	307	Parliament, William	6	Part 13	Tenant
112	309	Phillips, Wellington	S Bay st 5	26 Pt N ½ 14	Tenant
113	310	Proctor, George	5	Pt E hf 13	Owner

See S D No. 4.

See SD No. 3.

See S D No. 5.

D'S 1, 3, & 4

enant

12

See S D No. 1.

No.	No. on Roll.	NAME.	Con. or Street.	Lot.	
114	6	Paterson, John W.	NSimcoest 5	14&15 Pt N 1/2 14	Tenant
115	14	Pyper, George A.	NSimcoest 5	2 Pt N 1/2 14	Owner NR
116	316	Quackenbush, Willi'm	Elizab'hst 5	14 Pt N 1/2 14	Tenant.
117	317	Robinson, Charles	NVict'r'ast 6	5&6 Pt S 1/2 14	Owner
118	318	Robinson, John G.	SVict'riast 6	Pt N 1/2 14	Owner
119	319	Robinson, Alexander	5	Pt W 1/2 13	Owner
120	320	Robinson, Robert			Tenant
121	321	Robinson, Charles H.			Tenant
122	322	Ross, Alexander	4	N Pt 15	Owner
123	323	Ross, George	5	SE Cor 15	Owner
124	324	Rutherford, Alexander	SBayst 5	43 Pt N 1/2 14	Owner
125	325	Roberts, John	S Bay st 5	35 Pt N 1/2 14	Tenant
126	326	Ross, Robert	North st 5	43 Pt N 1/2 14	Owner
127	327	Ross, Hugh	5	17	Tenant
128	328	Ross, Donald	4	N 1/2 12	Owner
129	347	Ross, Donald G.	6	Part 15	Owner
130	248	Ross, George	6	Part 15	Owner
131	249	Ross, Alexander	6	Part 15	Owner
132	350	Smith, John	S Bay st 6	33&34 Pt N 1/2 14	Owner.
133	352	Suter, Walter	James st 6	No 1 Pt S 1/2 14	Owner

William

No.	No. on Roll.
134	353
135	355
136	356
137	357
138	358
139	359
140	360
141	361
142	362
143	380
144	390
145	5
146	16
147	390
148	390
149	390
150	390
151	390
152	400
153	400
154	400
155	400
156	400
157	400
158	

See S D No. 1 & 3

See S D No. 1 & 3

See S D No. 1 & 3

2

No.	No. on Roll.	NAME.	Con. or Street.	Lot.	
134	353	Sillars, Ronald	NSimc'est 5	14	Owner
135	355	Speedie, John	5	Pt N 1/2 14	Tenant
136	356	Stoddart, William	6	Pt 12 & 13	Owner
137	357	Shorter, Henry	James st 6	12 & 13	Owner
138	358	Snellgrove, James	S Bay st 5	17 & 18	Owner
139	359	Simpson, Colin	5	Pt N 1/2 14	Tenant
140	360	Stanton, William	Franklin'st 6	No. 1	Tenant
141	361	Suter, John	6	Pt S 1/2 14	Owner
142	362	Snellgrove, Henry	4	N hf 11	Owner
143	380	Stewart, Archibald	10	S 1/2 13	Owner
			S Mainst 5	W hf 5	Owner See S D No. 1 & 3
144	393	Stewart, Daniel	5	2	Tenant
145	52	Stewart, James	E Osb'nest 5	Pt N hf 14	Owner [ville NR Wood-
146	167	Simmons, John	6	S W pt 14	Owner
				Pt N 1/2 14	
				Pt 13	Owner
147	395	Turner, William			Tenant
148	396	Turner, Allan			Owner
149	397	Turner, James	NSimc'est 5	22 & 23	Owner
150	398	Thompson, Roger	6	Pt N 1/2 14	Owner
151	399	Taylor, William	S Main st 5	No 9	Owner
152	400	Thompson, Franklin	6	Pt S hf 12	Owner
153	401	Todd, James	N Main st 5	Pt 22	Owner
154	402	Thompson, John	6	Pt N 1/2 14	Tenant
155	402	Thompson, Solomon	6	SE cor 13	Owner NRCarden
156	403	Treleaven, Thomas	5	SE cor 13	Owner
157	404	Thompson, Charles	6	S pt 13	Owner
158	55	Tisdale, Edward	NSimc'est 5	N E pt 12	Tenant
				Pt 4	
				Pt N 1/2 14	

See S D No. 1 & 3
 See S D No. 1 & 3
 See S D No. 1 & 3

15

2

No.	No. on Roll.	NAME.	Con. or Street.	Lot:		No.	No. on Roll.
159	409	Underdown, William	7	N hf 12	Tenant	177	456
		SSimcoest	5	Pt 4 & 5	Owner		
				Pt W 1/2 13			
160	414	Vernon, Dr.	5	Pt 15	Owner	178	468
					NR Hamilton	179	467
161	417	Young, Charles J.	6	N Vict'ra st No 7 & 8	Owner	180	466
				Pt S hf 14		181	47
162	422	Wrightman, Jno		Thorah Island	Tenant	182	47
				S cen. road 4 & 5			
163	429	Woodrow, Alex.	5	Pt N 1/2 14	Tenant		
164	430	West, Henry	5	Pt S 1/2 14	Tenant		
165	438	Walls, James			Owner		
166	439	Walls, Peter	4	11	Owner	183	47
167	426	White, James		Thorah Island	Tenant	184	47
168	427	White, Jno E		S cen. road 3	Tenant		
169	428	White, James	7	Pts 13 & 14	Owner	185	48
170	440	Warren, Thos G		Thorah Island	Owner		
				S cen. road 2			
				N cen. road 2 & 3	Owner		
171	442	Waller, Thornt'n H	5	SSimcoest Part 8	Tenant	186	4
				Pt N 1/2 14			
172	445	Williamson, David	5	SSimcoest 9	Owner		
				Pt N 1/2 14			
173	447	White, Henry	6	Pt S 1/2 14	Owner		
174	448	Wescott, Henry	5	SSimcoest 8	Tenant		
				Pt N 1/2 14			
173	441	Waddle, William	5	S Main st 5	Owner	187	
				Pt N 1/2 14			
176	455	MacArthur, Mal	5	S Bay st 57	Owner	188	
				Pt N 1/2 14			

14

NR See SD No. 3

See S D No. 3

See S D No. 3

No.	No. on Roll.	NAME.	Con. or Street.	Lot.	
177	456	MacArthur, Peter	D 3 N Main st 6 4	N hf 9 6 Pt N 1/2 14 S 17	} Owner See S D No. 4.

RHamilton

178	468	McCall, James	5	Pt N 1/2 14	Owner See S D No. 4.
179	467	McCaskill, William	Mara st 6	7&8 Pt N 1/2 14	Owner
180	469	McCuaig, Peter	5	N 1/2 11	Owner
181	473	McCulloch, Thomas	Thorah Island Scenro'd N cen road	8 8	} Owner
182	474	McCulloch, Epraim	Thorah Island Scenroad	1	

NR SeeSDNo.3
See S D No. 3
See S D No. 3

183	476	McDougall, Robert	} NSimc'est No 7		Tenant	
184	477	McDougall, Angus		5	Pt N 1/2 14	Tenant
185	481	McDonald, Ronald		6	Pt S 1/2 14	Owner

186	498	McEwen, Gilbert	NSimc'est 15 5	Pt N 1/2 14	
-----	-----	-----------------	-------------------	-------------	--

187	160	McHenry, Robert	SSimcoest 26 5	Pt N 1/2 14	Owner N R
-----	-----	-----------------	-------------------	-------------	-----------

188	510	McInnis, Archibald	SSimcoest 11 5	Pt N 1/2 14	Owner
-----	-----	--------------------	-------------------	-------------	-------

13

No.	No. on Roll.	NAME.	Con. or Street.	Lot.		No.	No. on Roll.
189	315	McKay, Alexander	cor Main & Mara sts.	Pt S ½ 14	Owner	205	259
190	517	McKinnon, Archib'd	SSimcoest	14	Owner	206	566
191	518	McKay, William	5	Pt N ½ 14	Owner	207	567
192	519	McKinnon, Hector	NSimc'e st	13	Owner	208	568
193	521	McKinnon, Angus	SSimcoest	4	Tenant	209	569
194	522	McKinnon, Murdoch	5	Pt N ½ 14	Tenant	210	570
			6	NW pt 13		211	571
195	528	McLean, William	4	17	Tenant	212	572
196	529	McLean, John	Thorah Island		Tenant	213	573
197	530	McLean, Robert	S cen. road	1	Tenant	214	574
198	278	McLean, Allan	5	N hf 11	Tenant	215	580
			SSimcoest	22	Owner	216	581
			5	Pt N ½ 14		217	582
						218	583
						219	528
199	538	MacMillan, James H	5	Pt N ½ 14	Owner	220	563
			5	Pt S ½ 14			
200	539	McMaster, William	N Main st	7	Tenant		
201	549	McMillan, Peter	S Main st	1, 3 & 4	Owner		
			5	Pt N ½ 14			
202	350	McNabb, Donald	NSimc'est	Pt 1	Tenant		
			5	Pt N ½ 14			
203	551	McNabb, James	North st		Tenant		
			5	Pt N ½ 14			
204	552	McNabb, Rev John	5	Pt N ½ 14	Tenant		

1/6

No.	No. on Roll.	NAME.	Con. or Street.	Lot.	Owner		
205	259	McPhee, William	5	Pt W 1/4 13	Owner	NR Saginaw	
206	566	McRae, Alexander	} S Simc'est	No. 13	Owner		
207	567	McRae, Donald		5	Pt N 1/4 14		
208	568	McRae, Alexander	Bay st	3	Owner		
			5	Pt N 1/4 14			
209	569	McRae, Alexander	S North st	29	Owner		
			5	Pt N 1/2 14			
210	570	McRae, John	5	Pt N 1/4 13	Tenant		
211	571	McRae, Duncan	} 6	Nhf Shf 14	Tenant		
212	572	McRae, John				Tenant	
213	573	McRae, Murdoch	6	Pt Wpt 15	Tenant		
214	574	McRae, Farquhar	5	Pt NW 1/4 16	Owner		
215	580	McRae, Christopher	S Simcoest	6	Owner		
			5	Pt W 1/4 13			
216	581	McRae, Duncan, sr.	} 1	E hf 15	Owner	See S D No. 1.	
217	582	McRae, Duncan, jr.			Pt 12	Owner	See S D No. 1.
218	583	McRae, Alexander		S Sim.st	Pt N 1/2 14	Owner	See S D No. 1
219	528	McRae, William	4	17	Owner		
220	563	McTaggart, Donald	6	Pt S 1/4 13	Owner	See S D No. 1	

PART 2.

LIST OF PERSONS ENTITLED TO VOTE AT MUNICIPAL LIST O
ELECTIONS ONLY.

Polling Sub-Division No. 2.

No.	No. on Roll.	NAME.	Con. or Street.	Lot.	
221	597	Barrager, Angus	Thorah Island N cen. road	6	Owner
222	169	Gilbertson, John	5	Pt N $\frac{1}{2}$ 14	Owner
223	222	Haley, David	Beavert st 5	21 Pt N $\frac{1}{2}$ 14	Tenant
214	263	Lyall, William	6	Pt S hf 14	Owner NR
225	507	McHattie, James	N Simc'est 5	15 Pt N $\frac{1}{2}$ 14	Owner
226	508	McHattie, William	E Osbornst 5	47 Pt N $\frac{1}{2}$ 14	Owner
227	527	McLeod, Alexander	N Gray st 5	1 Pt W $\frac{1}{2}$ 13	Owner

PART 3.

T MUNICIPAL LIST OF PERSONS ENTITLED TO VOTE AT ELECTIONS OF THE LEGISLATIVE ASSEMBLY ONLY.

No. 2. Polling Sub-Division No. 2.

None.

wner

yner

nant

ner NR

ner

ner

ner

PART 1.

LIST OF PERSONS ENTITLED TO VOTE AT BOTH MUNICIPAL ELECTIONS AND ELECTIONS TO THE LEGISLATIVE ASSEMBLY.

Polling Sub-Division No. 3.

No.	No. on Roll.	NAME.	Con. or Street.	Lot.	
1	24	Buckler, Richard	8	N hf 10	Tenant
2	25	Bruce, John	7	N hf 11	Owner
3	26	Bruce, Robert	8	NW qr 8	Owner
4	28	Brain, William	11	W pt 11	Owner
5	29	Brennan, Michael			Owner
6	31	Bruce, Donald	11	Nhf 8	Owner
7	32	Bruce, John	8	N W qr 4	Owner
8	45	Bowes, E. A.	10	N W qr 9	Owner
9	46	Brown, Benjamin F.			Owner
10	63	Carkner, John	7	3	Owner
11	64	Carkner, Geo.			Owner
12	74	Cameron, Alexander	7	Shf 12	Owner
13	100	Clarke, John	8	N pt 9	Owner
14	101	Campbell, Peter	10	S hf 9	Owner
15	102	Campbell, John Roy	10	Whf 6	Owner
16	105	Campbell, Alexander	10	N W qr 8	Owner
17	110	Clary, William	9	Nhf 4	Tenant
18	111	Clary, Francis			Tenant
19	130	Domelle, James	10	N hf 3	Owner N R
20	131	Dallyn, John	10	N hf 4	Tenant

See S D No. 2.

See S D No. 2.

NR Oakwood

NR See SD No. 2.

No. of Roll
 21 11
 22 14
 23 14
 24 15
 25 15
 26 2
 27 28
 28 17
 29 19
 30 19
 31 19
 32 20
 33 20
 34 20
 35 20
 36 21
 37 21
 38 21
 39 21
 40 11
 41 21
 42 2
 43 2
 44 1
 45 2
 46 2
 47 2
 48 2
 49 2

No.	No. on Roll.	NAME.	Con. or Street.	Lot.	
21	111	Edwards, E.	9	N W qr 4	Owner N R
22	142	Fraser, William	7	N W qr 10	Owner
23	145	Ferguson, John	8	N E cor 6	} Owner See S D No. 1.
			1	S E cor 6	
24	155	Fountain, John	7	S hf 9	Owner See S D No. 4.
25	156	Fountain, William	6	E hf 7	Tenant See S D No. 4.
26	24	Fraser, John	8	N hf 10	Owner
27	286	Foley, J. P.	10	Pt N hf 10	Owner NR Brechin
28	175	Gilchrist, Neil C.	11	10	Owner
29	197	Grant, Donald	8	S hf 11	Owner N R
30	198	Grant, Alexander	8	S hf 12	Owner N R
31	199	Grant, Donald	8	13	Owner N R
32	200	Grant, Hector			Owner
33	202	Gunn, Hector			Owner See SD No. 4.
34	203	Gunn, John	7	S hf 11	Owner See SD No. 4.
35	204	Gunn, Donald			Owner See SD No. 4.
36	213	Grant, William	8	N hf 1	Owner
37	214	Grant, James	9	2	Owner
38	215	Grant, John	9	N hf 1	Owner
39	219	Gillespie, Duncan	10	S hf 7	Owner See S D No. 1
40	117	Gaddy, Francis G.			Owner
41	218	Gaddy, George	11	S hf 11	Owner
42	231	Hodgkinson, Thomas C.	8	N hf 12	Owner
43	232	Holmes, Daniel	9	13	Owner
44	131	Hope, Mr.	10	N hf 4	Owner
45	234	Hodgson, Robert	9	12	Tenant
46	234	Hodgson, Henry	9	12	Owner NR See S D No. 2
47	236	Hunt, John	7	SW cor. 4	Owner
48	237	Hicks, Gamaliel	8	N hf 2	Owner
49	238	Hunt, Reuben	7	N hf 6	Owner

H MUNI-
TO THE

3.

See S D No. 2.
See S D No. 2,
Oakwood
NR See SD No. 4

er N R
nt

No.	No. on Roll.	NAME.	Con. of Street.	Lot.	
50	238	Hanson, Clarke	10	S hf 4	Owner NRMark'm
51	242	Hamilton, Alexander	10	N hf 10	Owner See S D No 2.
52	243	Hugel, Adolph	Midland Railway		See S D's Nos 1,2,4
53	225	Hurren, Cornelius	8	NE qr 4	Owner
54	200	Jamieson, Alexander	8	S hf 12	Tenant
55	254	King, John	9	S hf 5	Owner N R
56	255	Kenny, Patrick	8	Pt N hf 9	Owner
57	357	Keane, William	10	N hf 7	Owner
58	268	Lelane, Frank	10	Pt N hf 10	Tenant
59	272	Melladew, John	8	S hf 1	Owner
60	274	Munroe, William	7	NE qr 10	Owner
61	285	Montgomery, Thomas	10	2	Owner NRIsling'tn
62	290	Mayor, Nicholas }	10	3	Owner
63	291	Mayor, Philip }			Owner
64	243	Murray, Duncan	7	NE qr 9	Owner NRToronto
65	443	Murray, John	7	S hf 6	Owner
66	313	Parliament, John	8	S hf 2	Tenant
67	314	Parliament, John H.	7	N hf 5	Owner
68	315	Parliament, Daniel	7	S pt 5	Tenant
69	344	Robinson, Joseph A. }	7	2	Tenant
70	345	Robinson, W. A. }			Tenant

No.	No. on Roll.
71	
72	
73	
74	
75	
76	
77	
78	
79	
80	
81	
82	
83	
84	
85	
86	
87	
88	
89	
90	
91	
92	
93	
94	

NR Mark'm
See S D No 2.

See S D's Nos 1,2,4

No.	No. on Roll.	NAME.	Con. or Street.	Lot.	Owner	
71	342	Ryckman, David	7	S hf 8	Owner	
72	343	Rex, George	7	NE hf 9	Tenant	
73	347	Ross, Donald G. }	10	S hf 3	Owner	See S D's 1 and 2
74	348	Ross, George }	6	Pt SE cor. 15	Owner	See S D's 1 and 2
75	349	Ross, Alexander }			Owner	See S D's 1 and 2
76	345	Robinson, Joseph	7	2	Owner	See S D No 4

N R

77	380	Stewart, Archibald	10	W hf 5	Owner	See S D's 1 and 2
78	383	Scott, Thomas	7	N hf of Shf 10	Owner	
79	384	Scott, William	7	Shf of Shf 10	Owner	
80	387	Smith, Dugald	7	Whf of NE qr 1	Owner	
81	389	Smallworth, Robert	7	SE qr 4	Owner	
82	390	Sutor, George }	8	SE qr 10	Owner	[ton
83	391	Sutor, Robert }			Owner	
84	392	Stewart, James	8	N hf 3	Owner	N R Canning-
85	394	Stewart, William M	10	Pt N hf 10	Tenant	
86	394	Stewart, John	10	Pt N hf 10	Owner	N R Mara
87	437	Sinclair, William	10	NE qr 6	Owner	

12 *Silverthorn John* 7 *N 2 7* *Owner*

NR Isling't'n

88	506	Taylor, William	7	S hf 7	Owner	
89	407	Tigert, Alfred I	8	S hf 4	Tenant	

NRToronto

90	409	Underdown, William	7	N hf 12	Tenant	See S D No. 2
91	418	Yule, Charles }	10	1	Owner	
92	419	Yule, George }			Owner	
93	420	Westcott, William, jr. }	8	S hf 8	Owner	
94	421	Westcott, William, sr }			Owner	

No.	No. on Roll.	NAME.	Con. or Street.	Lot.	
95	423	Westcott, John	9	N hf 7	Owner
96	424	Windatt, Peter }			Tenant
97	425	Windatt, John }	9	N hf 6	Tenant
98	426	White, James }			Tenant
99	427	White, John E. }			Tenant
100	428	White, James R. }	7	Pts 13&14	Owner
101	431	Warren, George	8	Shf 6	Owner
102	433	Westcott, Charles }			Owner
103	433	Westcott, Neil C. }	9	11	Owner
104	436	Wyman, George	7	SW qr 8	Owner
105	437	Wallace, George	10	SE qr 6	Owner
106	443	Williamson, James	7	S hf 6	Owner
107	449	Whelan, John	10	S pt 11	Tenant
108	450	Wilford, John	9	N hf 5	Owner
109	452	Westcott, Eli			Owner
110	453	Westcott, Albert J. }	9	11	Owner
111	454	Westcott, Eli R. }			Owner
; ;					
112	457	MacArthur, William	8	S hf 3	Owner
113	459	McArthur, John }			Owner
114	460	McArthur, John jr }	9	N hf 9	Owner
115	451	McArthur, Charles }			Owner
; ;					
116	454	McBain, David	9	N hf 8	Owner
117	455	McBride, Daniel sr	// 9		Owner
118	466	McBride, Daniel jr	// 9		Owner
; ;					
119	475	McQuaig, Peter	10	NE qr 9	Owner N R
; ;					
120	482	McDonald, John }	7	SE qr 1	Owner N R
121	483	McDonald, Neil }	6	N hf 1	Owner

See S D No. 2

19

95

122
123
124
125
126
127
128
129
130
131
132
133
134

135
136
137
138
139
140
141
142
143
144
145
146
147
148
149

15

122	478	McDougall, Alexander	}	9	N hf 9	Owner
123	478	McDougall, Angus				Owner
124	487	McDonald, John	}	8	SW qr 9	Owner
125	488	McDonald, John				Owner
126	489	McDonald, Alexander				Owner
127	490	McDougall, Duncan	}	8	S hf 9	Tenant
128	490	McDougall, Phillip				Tenant
129	491	McDougall, Angus	}	9	S hf 7	Owner N R Toronto
130	492	McDougall, Peter				Owner
131	493	McDougall, Peter	}	9	S hf 9	Owner
132	494	McDougall, Angus				Owner N R Mara
133	495	McDougall, Peter	}	10	N E qr 8	Owner N R Mara
						Owner N R Mara

134 503 McEachren, Neil 9 Pt S hf 7 Owner

135	523	McKay, Andrew	}	9	S hf 6	Owner
136	524	McKay, Donald				Owner
137	535	McLean, Hugh	}	8	SW pt 8	Owner
138	536	McLean, Neil M				Owner
139	553	McNabb, John	}	8	SW qr 7	Owner
140	554	McNeil, Lauchlan				Owner
141	555	McNeil, Alexander	}	10	S hf 8	Owner
142	556	McNeil, Duncan				Owner See S D No. 2
143	560	McPhee, Donald	}	7	NW qr 9	Owner See S D No. 2
144	575	McRae, John				Owner
145	575	McRae, John	}	9	3	Owner
146	590	McRae, Farquhar				Owner
147	591	McRae, Kenneth	}	11	2	Owner
148	592	McRae, Donald				Owner
149	157	McRae, D	}	11	7	Owner
						Owner

See S D No. 2

14

15

PART 2.

LIST OF PERSONS ENTITLED TO VOTE AT MUNICIPAL ELECTIONS ONLY.

Polling Sub-Division No. 3.

None.

PART 3.

LIST OF PERSONS ENTITLED TO VOTE AT ELECTIONS OF THE LEGISLATIVE ASSEMBLY ONLY.

Polling Sub-Division No. 3.

None.

LIST OF

C

F

No. Ro.

1
2

3
4
5
6
7

8
9
10
11
12
13
13
15

16

17

PART 1.

LIST OF PERSONS ENTITLED TO VOTE AT BOTH MUNICIPAL ELECTIONS AND ELECTIONS TO THE LEGISLATIVE ASSEMBLY.

Polling Sub-Division No. 4.

No.	No. on Roll.	NAME.	Con. or Street.	Lot:	Tenant
1	8	Armstrong, Benjamin	5	S hf 10	Tenant
2	10	Appleton, Clayton H.	5	N hf 6	Owner
3	15	Barclay, George	5	pt S hf 10	Owner
4	16	Bruce, Hugh	3	S E qr 2	Owner
5	27	Boaks, James	5	Pt S hf 6	Owner
6	38	Bain, Watson }	6	W hf 7	Owner
7	40	Bain, Daniel }			Owner
8	98	Carruthers, Thomas	6	S E qr 2	Owner
9	75	Cameron, Angus }			Owner
10	76	Cameron, Donald }	5	S hf 6	Owner
11	77	Cameron, Samuel }			Owner
12	87	Currie, Angus	6	SW qr 2	Tenant
13	109	Calder, Alexander	4	PtW hf 10	Owner
13	156	Cain, George	6	E hf 7	Owner
15	99	Currier, Nelson	4	W ptNhf 4	Tenant
		<i>Samuel John</i>	3	<i>N hf 10</i>	<i>Owner</i>
16	113	Davidson, Charles H.	6	Npt S hf 10	Owner
17	117	Drake, John	5	Pt S hf 10	Owner

See S D No. 2.

N R

See S D No. 2.

No.	No. on Roll.	NAME.	Con. or Street.	Lot.	
18	126	Docherty, Malcolm	4	Pt E hf 1	Tenant
19	129	Down, Samuel	4	Pt N hf 4	Owner
20	132	Drake, George	5	Pt S hf 10	Owner
21	531	Evans, George	4	3	Owner N R
22	153	French, James	6	Shf 9	Owner
23	154	French, Alexander			Owner
24	155	Fountain, John			Owner See S D No. 8.
25	156	Fountain, William	6	Ehf 7	Owner See S D No. 8.
26	159	Francis, William	3	Npt 7	Owner
27	189	Glasford, Thomas, sr.	2	SE qr 19	Owner See S D's 1 and 2
28	190	Glasford, Thomas, jr.			Owner See S D's 1 and 2
29	191	Glasford, Samuel H.			Tenant See S D's 1 and 2
30	192	Glasford, Archibald	6	N hf 8	Tenant See S D's 1 and 2
31	194	Gillespie, Dougald			Owner
32	195	Gillespie, Archibald	3	S hf 5	Owner
33	196	Gillespie, Dougald			Owner
34	202	Gunn, Donald			Owner See S D No. 3.
35	203	Gunn, Hector	7	S hf 11	Owner See S D No. 3.
36	204	Gunn, John	6	Nhf 10	Owner See SD No. 3
37	209	Galloway, William	5	N pt 5	Owner
38	210	Gillies, Archibald			Owner
39	210	Gillies, Archibald, jr	5	1	Owner
40	212	Galloway, Charles	5	W hf 5	Owner
41	221	Henderson, William	6	Pt S hf 10	Owner
42	243	Hugel, Adolph	Midland Railway		See S D's 1, 2 and 3.

No. No. R
 43 2
 44 2
 45 4
 46
 47
 48
 3
 49
 50
 51
 52
 53
 54
 55
 56
 57
 9
 58
 59
 60
 61

No.	No. on Roll.	NAME.	Cour. or Street.	Lot.	Owner
43	250	Jude, Simon	6	N hf 1	Owner
44	252	Kelley, John	5	S hf 4	Tenant
45	410	Keane, Gordon	3	Nhf 5	Owner
46	258	Lyon, George	6	SW qr 8	Owner
47	267	Lyon, William	6	Nhf 2	Owner
48	269	Leigh, Henry	5	Pt S hf 10	Owner
49	270	Mortson, William	6	SE pt 1	Owner
50	271	Morrison, John	6	SW qr 3	Owner
51	276	Morrison, Henry	3	SW qr 3	Owner
52	277	Morrison, Robert	3	NE qr 3	Owner
53	286	Metcalf, Thomas, jr.	6	N hf 5	Tenant
54	286	Metcalf, Thomas, sr.	6	N hf 5	Owner
55	296	Morrison, John	5	Nhf 10	Owner
56	297	Morrison, Duncan	5	Nhf 10	Owner
57	388	Murray, John	4	N hf 9	Owner
58	257	Nolan, John	5	S hf 4	Owner N R
59	312	Perdeau, John	6	Whf 6	Owner
60	341	Riddle, William	5	N hf 4	Owner
61	346	Robinson, Joseph	5	S hf 9	Tenant

See S D No. 1

See S D No. 3

S D No. 3.
S D No. 3.D's 1 and 2
D's 1 and 2
D's 1 and 2
D's 1 and 2S D No. 3.
S D No. 3
S D No. 3

No.	No. on Roll.	NAME.	Con. or Street.	Lot.	Owner
62	363	Smith, William	6	NW qr 9	Owner
63	364	Smith, George			Owner
64	369	Shields, George			Owner
65	370	Spencer, Charles	5	W pt 8	Tenant
66	371	Smith, John	4	N pt 7	Tenant
67	388	Stephenson, William	6	SE qr 8	Tenant
			4	Pt N hf 9	Tenant
68	410	Upton, Eli	3	N hf 5	Tenant
69	411	Veale, William	4	E hf 1	Owner
70	415	Veale, James	6	N hf 3	Owner
71	432	Watson, Rev. David	4	E hf 10	Owner
72	435	Wainman, Matthew	6	E hf 6	Owner
73	451	Westcott, George	4	S hf 4	Owner
74	416	Windatt, William	6	N hf 3	Owner N R
75	456	McArthur, Peter D.	3	N hf 8	Owner
76	458	McArthur, William	4	N E pt 6	Tenant
77	468	McCall, James	4	S hf 7	Owner
78	482	McDonald, Neil	7	SE qr 1	Owner
79	483	McDonald, John	6	N hf 1	Owner
80	485	McDermid, Malcolm	6	4	Owner
81	486	McDermid, Peter	6	4	Owner
82	151	McDonald, John	3	S hf 6	Owner N R

Joyall Miller *2/10*

No.

83

/

84

85

86

3

87

/

88

89

3

90

91

92

93

4

94

95

96

4

97

98

99

100

101

102

103

No.	No. on Roll.	NAME.	Con. or Street.	Lot.		
83	497	McEwen, Archibald	6	Whf of SW qr 3	Owner	
84	504	McFadyen, Colin	3	Shfr	Owner N R	
85	505	McFadyen, Archibald			Owner N R	
86	506	McFadyen, Duncan			3	Nhfr
87	509	McHattie, James	6	S E qr 3	Owner	
88	512	McInnis, John	4	Pt 6	Owner	
89	513	McInnis, Angus			Owner	
90	516	McKay, Angus	4	Shf8	Owner	
91	517	McKay, James			Owner	
92	525	McKay, John		5	E hf 5	Tenant
93	525	McKay, John		5	E hf 5	Owner NR Woodville
94	526	McLean, Archibald	4	Pt N hf 8	Owner	
95	531	McLean, James	4	3	Tenant	
96	526	McLean, Neil A.	3	NW qr 6	Owner	
97	542	McMillan, Duncan	5	2	Owner	
98	543	McMillan, John			Owner	
99	544	McMillan, Archibald			4	SW pt 2
100	545	McMillan, Hugh	4	N hf 2	Owner	
101	546	McMillan, Alexander			Tenant	
102	547	McMillan, Archibald	4	W pt 1	Owner	
103	548	McMillan, James			Owner	

e S D No. 2

e D No. 2.

e D No. 3.

e D No. 3.

No.	No. on Roll.	NAME.	Con. or Street.	Lot:	Owner		
104	557	McPherson, John	}	3	Spt7	Owner	
105	558	McPherson, Malcolm			Owner		
106	562	McPherson, Godfrey			4	5	Owner
107	576	McRae, Donald	}	5	Ehf8	Owner See SD No. 1.	
108	577	McRae, Alexander			Owner See SD No. 1.		
109	578	McRae, John			5	7	Owner
110	589	McRae, Christopher			5	5	Owner
111	593	McRae, Duncan			3	S hf 10	Owner
112	564	McTaggart, Malcolm	3	N hf 10	Owner		

LIST OF P

POL

No.	No. on Roll.
113	108

114 496

115 511

LIST C

P

N

PART 2.

LIST OF PERSONS ENTITLED TO VOTE AT MUNICIPAL
ELECTIONS ONLY.

Polling Sub-Division No. 3.

No.	No. on Roll.	NAME.	Con. or Street.	Lot.	
113	108	Carmichael, John	3	Pt N hf 8	Owner
114	496	McDougall, William	4	Pt 10	Tenant
115	511	McInnis, Angus	4	Pt N hf 8	Owner

PART 3.

LIST OF PERSONS ENTITLED TO VOTE AT ELECTIONS
OF THE LEGISLATIVE ASSEMBLY ONLY.

Polling Sub-Division No. 3.

None.

