





11

12



1.25



1.4




1.6



APPLIED IMAGE Inc

1653 East Main Street
Rochester, New York 14609 USA
(716) 483-6300 - Phone
(716) 288-9000 - Fax





pt 12, 13	3	owner	110
pt 1	4	owner	111
pt 2	4	owner	111
pt 2	4	owner	111
pt 3	4	owner	111
pt 10	4	owner	111
pt 17, 18	3	owner	110
pt 15, 16	4	owner	110
pt 15, 16, 17	3	owner	110
pt 4, 5, 6, 7, 8, 9, 10, 11, 12, 13, 14, 15, 16, 17, 18, 19, 20, 21, 22, 23, 24, 25, 26, 27, 28, 29, 30, 31, 32, 33, 34, 35, 36, 37, 38, 39, 40, 41, 42, 43, 44, 45, 46, 47, 48, 49, 50, 51, 52, 53, 54, 55, 56, 57, 58, 59, 60, 61, 62, 63, 64, 65, 66, 67, 68, 69, 70, 71, 72, 73, 74, 75, 76, 77, 78, 79, 80, 81, 82, 83, 84, 85, 86, 87, 88, 89, 90, 91, 92, 93, 94, 95, 96, 97, 98, 99, 100	4	owner	111
pt 2	3	ce	111
pt 6	4	owner	111
pt 11, 10	4, 5	owner	111
pt 3	3	owner	110
pt 2	4	owner	111
pt 2	4	owner	111
pt 3	4	owner	111
pt 3	4	owner	111
pt 3	3, 4	tenant	111
pt 15	4	tenant	110
pt 15	4	tenant	110
pt 12, 13	4	owner	110
pt 16	3	owner	110
pt 17, 18, 19	4	owner	110
pt 17, 18, 19	4	owner	110
pt 7, 8, 9	4	owner	111
pt 16, 17	3	tenant	110
pt 16, 17	3	owner	110
pt 4, 5	3	tenant	110
pt 4, 5	3	tenant	110



Canadian Institute for Historical Microreproductions / Institut canadien de microreproductions historiques

© 1995

15	Johnson, Mary	pt 3, 6	6	owner	6
16	Kane, John	pt 7, 8	6, 8	owner	6
17	Kane, Catherine	pt 7	5	owner	10
18	Kane, Catherine	pt 12, 14	6, 5	owner	7
19	Kane, Elizabeth	pt 4	6	owner	6
20	Landay, Robert	pt 14	5	owner	11
21	McGhee, Ellen	pt 16, 15	6, 6	owner	7
22	Richardson, Mary	pt 5	5	owner	11
23	Smith, Ann	pt 9	6	owner	16
24	Stewart, Charles	pt 3	5	owner	6

FOR THE YEAR 1895.

RECEIVED AND FILED,
BROOKVILLE

BROOKVILLE:
TIMES PRINTING HOUSE

Dec 23rd 1895

J. M. BROOKS

1895.

J. M. 2

1895.

Map of Augusta

OF FOOT OFFICERS:

1. Executive. 2. Clerks.

of the City of Augusta, Georgia, for the year ending 1895.

of the City of Augusta, Georgia.

and the names of the persons who have been appointed to the office of Foot Officer.

NAME.	Lot.	Occupation or Street.	Address.	P.O.
.....	34	5	3
.....	31	4, 6	owner	16
.....	32, 33	owner	16
.....	33, 34	owner	16
PA-21	2
.....	31	5, 4	owner	3
.....	19	5, 4	owner	16
.....	33, 34	5	owner	3
.....	37	5	owner	3
.....	37	4, 5	owner	3
.....	34, 35	5	owner	16
.....	35	5	owner	3
.....	35	5	owner	3
.....	35	5	owner	3
.....	35	5	owner	3
.....	34, 35, 36	5, 4	owner	3
.....	34, 35, 36	5, 4	owner	3
.....	34, 35, 36	5, 4	owner	3
.....	31	5	owner	16
.....	34	5	owner	16
.....	37	5	owner	4
.....	30, 31, 32	5	owner	3
.....	33	5	owner	3
.....	19	5	owner	3
.....	21	6	owner	16
.....	22	6	owner	16
.....	23	6	owner	3
.....	24	6	owner	3
.....	25	6	owner	3
.....	26	6	owner	3
.....	27	6	owner	3
.....	28	6	owner	3
.....	29	6	owner	3
.....	30	6	owner	16
.....	31	6	owner	16
.....	32	6	owner	16
.....	33	6	owner	16
.....	34	6	owner	3
.....	35	6	owner	3

PA-21 6 0

pt 16	9	tenant	4
pt 12, 21	9, 9	owner	4
pt 16	10	owner	15
pt 16	10	son	15
pt 1	10	tenant	15
pt 1	10	owner	15
pt 15	10	owner	15
22 other pr	9, 10	owner	4
pt 9	9	owner	15
pt 1	10	owner	5
Samuel W	9, 10	owner	15
John	10	owner	15
Thomas	10	owner	15
Martin	10	owner	4
Joseph S	10	owner	5
Patrick	10	owner	5
W. H.	12, 13	tenant	15
Henry J	24, 25	owner	4
Albert	12	owner	15
John	15	owner	15
Henry	9	owner	15
Henry	12, 13	owner	15
Henry	9	owner	15
John	6, 13	owner	15

167 Whitney, Albert	pt 7, 8	1	tenant	10
<i>Mad W</i>	pt 9	1	owner	10
168 Yeall, Archibald	pt 10	1	tenant	10
169 Young, Andrew	pt 10	1	tenant	10
160 Young, William J	pt 10	1	tenant	10
60 Young, Abraham	pt 14	1	owner	10
<i>Young Buchanan</i>	<i>Ph 10</i>			
<i>Yeall</i>				
171				
172				
173				
174				
175				
176				
177				
178				
179				
180				
181				
182				
183				
184				
185				
186				
187				
188				
189				
190				

4	William, Jr.	pt 17, 19	10	owner	m 10
4	William, Jr.	pt 17	10	owner	m 10
15	May	pt 17	10	owner	m 10
15	Samuel	pt 21	10	owner	m 10
15	Thomas	pt 18	10	owner	m 10
15	Robert	pt 20	10	owner	m 10
15		pt 17	10	owner	m 10
15	Henry	pt 18	9	owner	m 10
15	John	pt 18 c com	9	owner	m 10
15	William J.	pt 23	9	owner	m 10
15	John F.	pt 18 cen com	9	owner	m 10
15	George	pt 10	9	owner	m 10
15					
15	John	pt 22	9	owner	m 10
15	Paul	pt 6	10	tenant	m 10
15	Joseph	pt 22	9	tenant	m 10
15					
15	Andrew	pt 23	9	owner	m 10
15		pt 23	9	owner	m 10
15	Edwin	pt 10, 14	9	owner	m 10
15		pt 18, 19	9	owner	m 10
15		pt 18, 19	9	owner	m 10
15		pt 7	10	owner	m 10
15		pt 2	10	owner	m 10
15		pt 3	10	owner	m 10
15		pt 8, 18, 19	10	owner	m 10
15		pt 15	10	owner	m 10


10	Merrington, Miss A	pt 13	1	owner	10
10	Merrington, Mrs.	pt 13	1	owner	10
10	Mullen, Mary	pt 12	1	owner	10
10					
10	Perrin, Miss	pt 14	2	owner	10
10	Perrin, Annie	pt 14	1	tenant	10
10					
10	Hickey, Mrs.	pt 12	1	owner	10
10					
10	Nils, Mrs.	pt 11	1	owner	10
10	Raunders, Margaret	pt 1	2	owner	10
10	Rhaver, Annie	pt 11	1	owner	10
10					
10	Tyrie, Mrs	pt 6	2	owner	10

PART III.—Persons Entitled to Vote at Elections in the Legislative Assembly Calg.

144	Leonard, Alfred	pt 2, 3	2		m 10
150	Face, O. W.	pt 7	2		m 10

pt 7, 8	3	W. ...	pt 10
pt 9, 10, 12	3	OWNER	pt 9
pt 10	3	OWNER	pt 9
pt 9	3	OWNER	pt 9
pt 8	3	OWNER	pt 10
pt 7	3	OWNER	pt 10
pt 7	3	OWNER	pt 10
pt 2, 1	3	OWNER	pt 10
pt 7, 10, 11, 12	3, 4	OWNER	pt 8
pt 6, 7, 8, 9, 11, 12	3, 4	OWNER	pt 10
pt 9	3	OWNER	pt 10
pt 8	3	OWNER	pt 11
pt 16	4	OWNER	pt 8
pt 6	4	OWNER	pt 11
pt 1	3, 4	OWNER	pt 11
pt 1	3, 4	OWNER	pt 11
pt 7, 10, 11, 12	3, 4	OWNER	pt 8
pt 6	3	OWNER	pt 10
pt 6, 7, 8	3, 4	OWNER	pt 11
pt 8	3	OWNER	pt 11
pt 13	4	OWNER	pt 8
pt 13, 14	4, 5	OWNER	pt 8
pt 10, 12	3, 4	OWNER	pt 8
pt 10, 12	3, 4	OWNER	pt 8
pt 10, 12	3, 4	OWNER	pt 8
pt 13, 14	3, 4	OWNER	pt 8
pt 13, 14	3, 4	OWNER	pt 8
pt 13, 14	3, 4	OWNER	pt 8
pt 3, 4, 5	4	OWNER	pt 11
pt 3, 4, 5	4	OWNER	pt 11
pt 13	4	OWNER	pt 8
pt 4, 5	4	OWNER	pt 11

different reduction ratios. Those too large to be entirely included in one exposure are filmed beginning in the upper left hand corner, left to right and top to bottom, as many frames as required. The following diagrams illustrate the method:



films à des taux de réduction différents. Lorsque le document est trop grand pour être reproduit en un seul cliché, il est filmé à partir de l'angle supérieur gauche, de gauche à droite, et de haut en bas, en prenant le nombre d'images nécessaires. Les diagrammes suivants illustrent la méthode.

No.	Description	Quantity	Value
1
2
3
4
5
6
7
8
9
10
11
12
13
14
15
16
17
18
19
20
21
22
23
24
25
26
27
28
29
30
31
32
33
34
35
36
37
38
39
40
41
42
43
44
45
46
47
48
49
50
51
52
53
54
55
56
57
58
59
60
61
62
63
64
65
66
67
68
69
70
71
72
73
74
75
76
77
78
79
80
81
82
83
84
85
86
87
88
89
90
91
92
93
94
95
96
97
98
99
100

100
 101
 102
 103
 104
 105
 106
 107
 108
 109
 110
 111
 112
 113
 114
 115
 116
 117
 118
 119
 120
 121
 122
 123
 124
 125
 126
 127
 128
 129
 130
 131
 132
 133
 134
 135
 136
 137
 138
 139
 140
 141
 142
 143
 144
 145
 146
 147
 148
 149
 150
 151
 152
 153
 154
 155
 156
 157
 158
 159
 160
 161
 162
 163
 164
 165
 166
 167
 168
 169
 170
 171
 172
 173
 174
 175
 176
 177
 178
 179
 180
 181
 182
 183
 184
 185
 186
 187
 188
 189
 190
 191
 192
 193
 194
 195
 196
 197
 198
 199
 200

117	Johnson, William	pt 11	8, 9	owner	m f 6
115	Johnson, Andrew	pt 4	7	owner	m f 6
117	Kahn, Hugh	pt 4	7	f son	m f 6
117		pt 1, 2	6	f son	m f 6
117		pt 13, 14	8	f son	m f 6
117	Thomas F	pt 5, 6	8, 7	owner	m f 6
117	Richard W	pt 5, 6	8	owner	m f 6
117	Richard W	pt 5	8	owner	m f 6
117	Richard W	pt 1	7	owner	m f 6
117	George	pt 8	8	f son	m f 15
117	William	pt 7	8	owner	m f 8
117	John	pt 16	7	owner	m f 7
117	Henry	pt 16	7	owner	m f 15
117	Henry	pt 7	8	owner	m f 4
117	Henry	pt 22	8	owner	m f 7
117	Henry	pt 18	8	owner	m f 17
117	Henry	pt 13	8	owner	m f 17
117	Henry	pt 17, 18	7	owner	m f 7
117	Henry	pt 17, 18	7	f son	m f 7
117	Henry	pt 14, 18	8, 7	owner	m f 7
117	Henry	pt 10	7	owner	m f 6
117	Henry	pt 10	7	owner	m f 15
117	Henry	pt 10	8	owner	m f 15
117	Henry	pt 15, 17	6, 7	owner	m f 7
117	Henry	pt 20	8	owner	m f 17
117	Henry	pt 22	7, 8	owner	m f 17

161	Barber, John	pt 13, 16	1	tenant	m f 10
177	Bradford, Albert	pt 8	1	tenant	m f 10
12	Beaven, C. W.	pt 13, 15	1	owner	m f 10
99	Boyle, George	pt 6	1	owner	m f 10
80	Barton, Amos	pt 13, 14	2	owner	m f 10
137	Barton, Freeman	pt 16	2	owner	m f 10
83	Barton, Philander	pt 14	2	owner	m f 10
137	Buckley, James	pt 12, o. p.	2	owner	m f 10
134	Brown, Robert E.	pt 11, 12	2	owner	m f 10
189	Brundage, Almeron	pt 8	2	owner	m f 10
119	Black, Alexander	pt 8	2	f son	m f 10
117	Black, Alexander	pt 8	2	owner	m f 10
131	Bovalrd, W. J.	pt 9, 10	2	owner	m f 10
198	Birka, Charles	pt 13, 17	2, 3	owner	m f 10
148	Bowyer, George	can common	1	owner	m f 10
67	Berry, David	pt 5	1	tenant	m f 10
60	Brady, Thomas	pt 9	1	tenant	m f 10
109	Ball, George M.	pt 16	2	owner	m f 9
172	Bradford, George	pt 7	2	tenant	m f 10
110	Conklin, George W.	pt 12, 13, 10	2, 3	owner	m f 9
15	Cowan, Charles	pt 3, 4	2	owner	m f 10
31	Cooper, John	pt 11	1	owner	m f 10
50	Conklla, Stephen	pt 15	1	owner	m f 10
48	Cullen, Patrick	pt 9	1	tenant	m f 10
140	Dalglish, Christopher	pt 18, com	2	owner	m f 10
141	Dalglish, Thomas A.	pt 18, com	2	f son	m f 10
18	Demason, John	pt 2, 3	2	owner	m f 10
46	Dempsy, Aleck	pt 13	1	tenant	m f 10
58	Dempsy, Edward	pt 13	1	tenant	m f 10

17	770 Boush, Mary	pt 22	7	owner	17
6					
6	101 Thompson, John	pt 7	8	owner	15
7					
7					
6					
6					
17					
17					
17					
17					
14					
6					
4					
6					
6					
17					
6					
021					

10	101	pt 10, 10	1	tenant	m f 10
10	10	pt 13	1	owner	m f 10
10	99	pt cen com	2	f son	m f 10
10	100	pt cen com	2	tenant	m f 10
10	101	pt 12	1		
10	23	pt 2, 3	2	owner	m f 10
10	132	pt 9, 10	2	tenant	m f 10
10	112	pt 10	2	owner	m f 10
10	114	pt 6, 7, 9, 10	2	owner	m f 10
10	123	pt 8	2	owner	m f 10
10	124	pt 8	2	owner	m f 10
10	45	pt 14	1	tenant	m f 10
10	41	pt 9	1	owner	m f 10
10	169	pt 6, 7	2	tenant	m f 10
10	93	pt 15	2	owner	m f 10
10	146	pt 3, 4	2	owner	m f 10
10	147	pt 4	2	owner	m f 10
10	3	pt 5, 6	2	owner	m f 10
10	94	pt 15	2	f son	m f 10
10	3	pt 15	1	tenant	m f 10
10	91	pt 15	2	owner	m f 10
10	1	pt 15	2	owner	m f 10
10	130	pt 17	1	owner	m f 10
10	80	pt 13, 14	1	owner	m f 10
10	81	pt 13, 14	1	tenant	m f 10
10	130	pt 17	3	f son	m f 10
10	48	pt 14	1	owner	m f 10
10	168	pt 13	1	income	m f 10

No.	Name	Rank	Company
21	W. J. ...	Private	1st Regt. ...
22	...	Private	...
23	...	Private	...
24	...	Private	...
25	...	Private	...
26	...	Private	...
27	...	Private	...
28	...	Private	...
29	...	Private	...
30	...	Private	...
31	...	Private	...
32	...	Private	...
33	...	Private	...
34	...	Private	...
35	...	Private	...
36	...	Private	...
37	...	Private	...
38	...	Private	...
39	...	Private	...
40	...	Private	...
41	...	Private	...
42	...	Private	...
43	...	Private	...
44	...	Private	...
45	...	Private	...
46	...	Private	...
47	...	Private	...
48	...	Private	...
49	...	Private	...
50	...	Private	...

1
 2
 3
 4
 5
 6
 7
 8
 9
 10
 11
 12
 13
 14
 15
 16
 17
 18
 19
 20
 21
 22
 23
 24
 25
 26
 27
 28
 29
 30
 31
 32
 33
 34
 35
 36
 37
 38
 39
 40
 41
 42
 43
 44
 45
 46
 47
 48
 49
 50

PROPERTY OF THE U.S. ARMY

No.	Quantity	or Stock	Unit	Remarks
1	1			
2	1			
3	1			
4	1			
5	1			
6	1			
7	1			
8	1			
9	1			
10	1			
11	1			
12	1			
13	1			
14	1			
15	1			
16	1			
17	1			
18	1			
19	1			
20	1			
21	1			
22	1			
23	1			
24	1			
25	1			
26	1			
27	1			
28	1			
29	1			
30	1			
31	1			
32	1			
33	1			
34	1			
35	1			
36	1			
37	1			
38	1			
39	1			
40	1			
41	1			
42	1			
43	1			
44	1			
45	1			
46	1			
47	1			
48	1			
49	1			
50	1			
51	1			
52	1			
53	1			
54	1			
55	1			
56	1			
57	1			
58	1			
59	1			
60	1			
61	1			
62	1			
63	1			
64	1			
65	1			
66	1			
67	1			
68	1			
69	1			
70	1			
71	1			
72	1			
73	1			
74	1			
75	1			
76	1			
77	1			
78	1			
79	1			
80	1			
81	1			
82	1			
83	1			
84	1			
85	1			
86	1			
87	1			
88	1			
89	1			
90	1			
91	1			
92	1			
93	1			
94	1			
95	1			
96	1			
97	1			
98	1			
99	1			
100	1			
101	1			
102	1			
103	1			
104	1			
105	1			
106	1			
107	1			
108	1			
109	1			
110	1			
111	1			
112	1			
113	1			
114	1			
115	1			
116	1			
117	1			
118	1			
119	1			
120	1			
121	1			
122	1			
123	1			
124	1			
125	1			
126	1			
127	1			
128	1			
129	1			
130	1			
131	1			
132	1			
133	1			
134	1			
135	1			
136	1			
137	1			
138	1			
139	1			
140	1			
141	1			
142	1			
143	1			
144	1			
145	1			
146	1			
147	1			
148	1			
149	1			
150	1			
151	1			
152	1			
153	1			
154	1			
155	1			
156	1			
157	1			
158	1			
159	1			
160	1			
161	1			
162	1			
163	1			
164	1			
165	1			
166	1			
167	1			
168	1			
169	1			
170	1			
171	1			
172	1			
173	1			
174	1			
175	1			
176	1			
177	1			
178	1			
179	1			
180	1			
181	1			
182	1			
183	1			
184	1			
185	1			
186	1			
187	1			
188	1			
189	1			
190	1			
191	1			
192	1			
193	1			
194	1			
195	1			
196	1			
197	1			
198	1			
199	1			
200	1			

No. 1

63A

40

150

150

63

63

101

140

190

71

104

180

84

90

140

70

80

90

William	pt 28, 26	5	owner m	3
Halpenny, Samuel	pt 21	6	owner m	16
Halpenny, William	pt 21	6	f son m	16
Halpenny, John	pt 21	6	f son m	16
Andrew	pt 25, 26	4 5	owner m	3
Henry B	pt 35	5	tenant m	3
Wilson	pt 35	5	op m	3
	pt 35	5	owner m	3
	pt 29	5	tenant m	3
	pt 28	5	owner m	3
	pt 28	5	oc m	3
	pt 27	5	owner m	16
	pt 33	5	tenant m	3
Langly, George	pt 28	5	oc m	3
	pt 37	5	owner m	3
	pt 34	5	owner m	3
	pt 34	5	owner m	3
	pt 37, 28	5	owner m	4
	pt 37	5	owner m	4
	pt 33	5	f son m	4
	pt 33	5	f son m	4
	pt 30	5	f son m	4
	pt 30	5	f son m	4
	pt 30	5	f son m	4
	pt 30	5	f son m	4
	pt 30	5	f son m	4
	pt 30	5	f son m	4
	pt 30	5	f son m	4
	pt 30	5	f son m	4
	pt 30	5	f son m	4
	pt 30	5	f son m	4
	pt 30	5	f son m	4
	pt 30	5	f son m	4
	pt 30	5	f son m	4
	pt 30	5	f son m	4
	pt 30	5	f son m	4
	pt 30	5	f son m	4

William	pt 17, 19	10	owner m	4
John	pt 17	10	owner m	4
John	pt 17	10	owner m	4
Thomas	pt 31	10	owner m	4
Thomas	pt 16	10	owner m	4
Robert	pt 20	10	owner m	4
Robert	pt 17	10	owner m	4
Henry	pt 18	9	owner m	4
John	pt 18 con	9	owner m	4
John	pt 23	9	owner m	4
John	pt 15 con con	9	owner m	4
George	pt 10	9	owner m	4
John	pt 22	9	owner m	4
Paul	pt 6	10	owner m	16
Joseph	pt 22	9	owner m	4
Matthew	pt 21	9	owner m	4
Thomas	pt 23	9	owner m	4
Edwin	pt 10, 14	9	owner m	4
	pt 16, 19	9	owner m	4
	pt 16, 19	9	owner m	4
	pt 7	9	owner m	4
	pt 3	10	owner m	4
	pt 3	10	owner m	4
	pt 5, 18, 19	9	owner m	4
William J	pt 18	10	owner m	16
	pt 10	10	owner m	16

100 O'Neil, John	pt 23, 24	7	owner m f	17
101 Payne, James	pt 1, 2	6, 7	tenant m f	6
102 Robinson, James	pt 5, 7	7, 8	owner m f	6
103 Smith, James	pt 15, 16	7	owner m f	7
104 Smith, William	pt 14	7	owner m f	7
105 Robinson, James	pt 5, 7	7	owner m f	6
106 Robinson, Thomas	pt 5, 7	7, 8	owner m f	6
114 Thomas, John	pt 18	7	son m f	17
115 Thomas, Thomas	pt 18, 19	7	owner m f	17
116 Thomas, Henry	pt 19, 20, 21	7, 8	owner m f	17
117 Thomas, Arthur	pt 19	7	owner m f	17
118 Thomas, James	pt 17	7	owner m f	17
119 Thomas, John	pt 14	8	owner m f	14
120 Thomas, Freeman	pt 15	7	tenant m f	6
121 Whalen, Thomas	pt 17 com	8	owner m f	4
122 Whelan, Joseph	pt 7	7	owner m f	6
123 Whelan, Michael	pt 2	7	owner m f	6
124 Whelan, Michael	pt 2	7, 8	owner m f	6
125 Whelan, Thomas	pt 9	8	owner m f	17
126 Whelan, Thomas	pt 7	7	owner m f	6

76 Henry, Clinton	pt 14	1	tenant m f	10
77 Hanna, Benjamin	pt 12	1	owner m f	10
78 Henry, John	pt 14	1	owner m f	10
179 Meekes, William	pt 7	2	tenant m f	10
180 Meek, George	pt 18	1	owner m f	10
8 Henry, Robert	pt 13	1	owner m f	10
9 Henry, Robert W	pt 13	1	owner m f	10
67 Henry, George	pt 13	10	owner m f	10
77 Henry, William	pt 14	1	owner m f	10
187 Hall, W. J.	pt 6	1	owner m f	10
148 Hill, Charles N	non com	1	owner m f	10
79 Henry, Samuel	pt 14	1	owner m f	10
188 Hickey, James	pt 12, 13	2	tenant m f	10
86 Kirby, Joel	pt 11	1	tenant m f	10
87 Kelly, John	pt 3, 4	2	tenant m f	10
88 Kishy, Albert	pt 11	1	son m f	10
174 Leslie, W. M.	pt 6	1	owner m f	10
145 Leonard, Alfred H.	pt-2, 3	2	owner m f	10
146 Leonard, Francis	pt 9	1	owner m f	10
147 Leonard, Francis	pt 7	1	owner m f	10
148 Leonard, Wellington	pt 8	1	owner m f	10
149 Leonard, Joseph	pt 6	1	owner m f	10
150 Leonard, Joseph	pt 17	3	owner m f	10
151 Leonard, Andy	pt 11	1	owner m f	10
152 Leonard, George	pt 4	2	owner m f	10
153 Leonard, Samuel	pt 14, 15	1	owner m f	10

Name	Page	Volume	Property	Value
100 [Name]	30	30	owner	100
101 [Name]	30	30	owner	100
102 [Name]	30	30	owner	100
103 [Name]	30	30	owner	100
104 [Name]	30	30	owner	100
105 [Name]	30	30	owner	100
106 [Name]	30	30	owner	100
107 [Name]	30	30	owner	100
108 [Name]	30	30	owner	100
109 [Name]	30	30	owner	100
110 [Name]	30	30	owner	100
111 [Name]	30	30	owner	100
112 [Name]	30	30	owner	100
113 [Name]	30	30	owner	100
114 [Name]	30	30	owner	100
115 [Name]	30	30	owner	100
116 [Name]	30	30	owner	100
117 [Name]	30	30	owner	100
118 [Name]	30	30	owner	100
119 [Name]	30	30	owner	100
120 [Name]	30	30	owner	100
121 [Name]	30	30	owner	100
122 [Name]	30	30	owner	100
123 [Name]	30	30	owner	100
124 [Name]	30	30	owner	100
125 [Name]	30	30	owner	100
126 [Name]	30	30	owner	100
127 [Name]	30	30	owner	100
128 [Name]	30	30	owner	100
129 [Name]	30	30	owner	100
130 [Name]	30	30	owner	100
131 [Name]	30	30	owner	100
132 [Name]	30	30	owner	100
133 [Name]	30	30	owner	100
134 [Name]	30	30	owner	100
135 [Name]	30	30	owner	100
136 [Name]	30	30	owner	100
137 [Name]	30	30	owner	100
138 [Name]	30	30	owner	100
139 [Name]	30	30	owner	100
140 [Name]	30	30	owner	100
141 [Name]	30	30	owner	100
142 [Name]	30	30	owner	100
143 [Name]	30	30	owner	100
144 [Name]	30	30	owner	100
145 [Name]	30	30	owner	100
146 [Name]	30	30	owner	100
147 [Name]	30	30	owner	100
148 [Name]	30	30	owner	100
149 [Name]	30	30	owner	100
150 [Name]	30	30	owner	100

No.	Name	Address	City	State	Occupation
1
2
3
4
5
6
7
8
9
10
11
12
13
14
15
16
17
18
19
20
21
22
23
24
25
26
27
28
29
30
31
32
33
34
35
36
37
38
39
40
41
42
43
44
45
46
47
48
49
50

PART II. Persons Entitled to Vote in the General Election

51
52
53
54
55
56
57
58
59
60
61
62
63
64
65
66
67
68
69
70
71
72
73
74
75
76
77
78
79
80
81
82
83
84
85
86
87
88
89
90
91
92
93
94
95
96
97
98
99
100

No. on Roll

43
6
8
9
10
11
12
13
14
15
16
17
18
19
20
21
22
23
24
25
26
27
28
29
30
31
32
33
34
35
36
37
38
39
40
41
42
43
44
45
46
47
48
49
50
51
52
53
54
55
56
57
58
59
60
61
62
63
64
65
66
67
68
69
70
71
72
73
74
75
76
77
78
79
80
81
82
83
84
85
86
87
88
89
90
91
92
93
94
95
96
97
98
99
100

.....	pt 27	4	owner	m	1
.....	pt 26	4	owner	m	3
C. B.	pt 20, 31	9	owner	m	1
Charles N.	pt 19	3	owner	m	9
.....	pt 19	3	own	m	9
.....	pt 20, o. p.	4	owner	m	10
.....	pt 20, o. p.	4	owner	m	3
Thomas	pt 23, 28	4	owner	m	3
.....	pt 23, 28	4	owner	m	3
.....	pt 21	3	owner	m	3
.....	pt 22	4	owner	m	3
.....	pt 20, 37	4	owner	m	1
.....	pt 20, 30, 32	4, 5	owner	m	3
.....	pt 20	4	owner	m	3
.....	pt 20, 30	4, 5	owner	m	3
.....	pt 20, 30	4	cc	m	3
.....	pt 20	4	owner	m	3
.....	pt 27, 30, 30	4, 4	owner	m	3
.....	pt 20, 30	4, 3	owner	m	3
.....	pt 20, 30	4, 3	owner	m	3
.....	pt 20	4	from	m	3
.....	pt 20	4	from	m	3
.....	pt 20	4	owner	m	3
.....	pt 19	3	owner	m	10

71 Orr, R
184 Quart
184 Quart
84 Steva
90 Smart
140 Whi
76 Warr
80 Warr
90 Warr

80 Payne, James	pt 1, 3	4, 7	tenant	m	6
82 Robinson, James	pt 5, 7	7, 8	own	m	6
83 Smith, James	pt 10, 10, 11, 12	7	owner	m	7
84 Smith, William	pt 14	7	owner	m	7
85 Robinson, James	pt 5	7	owner	m	6
86 Robinson, Thomas	pt 5, 7	7, 8	owner	m	6
114 Thoms, John	pt 15	7	own	m	17
115 Thoms, Thomas	pt 18, 19	7	owner	m	17
117 Thoms, Henry	pt 18, 20, 21	7, 8	owner	m	17
118 Thoms, Arthur	pt 18	7	owner	m	17
119 Thoms, James	pt 17	7	owner	m	17
120 Townsend, John	pt 14	8	owner	m	14
121 Toppin, Freeman	pt 13	7	tenant	m	6
122 Whalen, Thomas	pt 17 o com	8	owner	m	4
123 Whaley, Joseph	pt 7	7	owner	m	6
124 White, Benjamin	pt 2	7, 7	owner	m	6
125 White, David	pt 2	7, 7	owner	m	6
126 White, William	pt 6	8	owner	m	17
127 White, Thomas	pt 7	7	owner	m	6

.....
.....
.....

60 McKinly, Henry	pt 30	owner m f 3
60 McLean, John	pt 35	owner m f 1
60 McKenna, William L.	pt 29, 30	owner m f 3
51 McNich, George L.	pt 29	owner m f 1
197 McCally, Archibald	pt 36	owner m f 1
<i>James J. O'Connell</i> <i>Richard O'Connell</i> pt 20, o. p.		
156 Newans, John B.	pt 37	owner m f 1
10 Nichols, George		
129 Pennock, Charles	pt 31	owner m f 2
156 Pennock, Charles E.	pt 31	owner m f 2
129 Pennock, Erastus	pt 31	owner m f 3
7 Rarris, Andrew	pt 30	
165 Quartus, Samuel	pt 20	owner m f 10
26 Ross, William	pt 37	owner m f 1
26 Ross, Stewart	pt 35	owner m f 1
26 Ross, Guy C.	pt 35, 36, 37	owner m f 1
26 Ross, William C.	pt 35, 36, 37	owner m f 1
26 Roth, W.	pt 37	owner m f 1
123 Robertson, David	pt 32	owner m f 1
123 Robertson, Alexander	pt 32	owner m f 1
27 Ross, D. W.	pt 35	owner m f 1
191 Simpson, Charles	pt 32	owner m f 1
191 Simpson, Theodore	pt 32	owner m f 1
191 Shephard, Arthur W.	pt 34, 35	owner m f 1

17
 18
 19
 20
 21
 22
 23
 24
 25
 26
 27
 28
 29
 30
 31
 32
 33
 34
 35
 36
 37
 38
 39
 40
 41
 42
 43
 44
 45
 46
 47
 48
 49
 50
 51
 52
 53
 54
 55
 56
 57
 58
 59
 60
 61
 62
 63
 64
 65
 66
 67
 68
 69
 70
 71
 72
 73
 74
 75
 76
 77
 78
 79
 80
 81
 82
 83
 84
 85
 86
 87
 88
 89
 90
 91
 92
 93
 94
 95
 96
 97
 98
 99
 100

11 Johnston, Andrew	pt 4	owner m f 6
11 Kahn, Hugh	pt 4	owner m f 6
	pt 1, 2	owner m f 4
	pt 13, 14	owner m f 6
Thomas F.	pt 5, 6	owner m f 6
Richard W.	pt 5, 6	owner m f 6
John W.	pt 5	owner m f 6
John W.	pt 1	owner m f 6
Storage	pt 8	owner m f 15
William	pt 7	owner m f 6
John	pt 16	owner m f 7
Francis	pt 16	owner m f 15
Shenley	pt 7	owner m f 4
Robert	pt 23	owner m f 7
William	pt 18	owner m f 17
George	pt 13	
Charles	pt 17, 18	owner m f 7
Charles	pt 17, 18	owner m f 7
	pt 14, 16	owner m f 6
	pt 10	owner m f 15
	pt 10	owner m f 15
	pt 9	owner m f 7
	pt 15, 17	owner m f 17
Frank	pt 20	owner m f 17
William	pt 22	owner m f 17

120	James, Benjamin E.	pt 22	4	owner m f 10
121	Key, Nelson	pt 25	3	tenant m f 1
122	Key, William	pt 30	4	owner m f 3
123	Henry, James	pt 28, 29	3	owner m f 2
124	Key, Lewis	pt 25	2	tenant m f 1
125	Key, Lemuel	pt 24	3	tenant m f 1
126	Irwin, Noble J.	pt 22, 23	4	owner m f 3
127	Ireland, Alfred	pt 38	3	tenant m f 1
128	Key, John	pt 19, e com	3, 4	owner m f 10
129	Key, Henry	pt 19	4	owner m f 10
130	Key, George	pt 20, 21	3	owner m f 10
131	Kennedy, Scymon	pt 23	3	owner m f 10
132	Key, Allen	pt 20, 21	2	fact m f 1
133	Landis, Fred	pt 35, 36	2	fact m f 1
134	Langley, George	pt 20, 30	4	tenant m f 3
135	Lanning, Alexander	pt 35	2	owner m f 1
136	Lanning, William	pt 24	3	owner m f 3
137	Lanning, George F.	pt 37	3	owner m f 1
138	Lanning, John A.	pt 39	4	tenant m f 3
139	Lanning, Frank	pt 35, 36	2	fact m f 1
140	Lanning, Rev. Thomas	pt 20	4	owner m f 3
141	Lanning, Nelson A.	pt 24	3	owner m f 1
142	Lanning, Thomas	pt 22, 23, 24	2	owner m f 1
143	Lanning, Thomas	pt 22, 23, 24	2	owner m f 1
144	Lanning, Thomas	pt 22, 23, 24	2	owner m f 1
145	Lanning, Thomas	pt 22, 23, 24	2	owner m f 1

101
102
103
104
105
106
107
108
109
110
111
112
113
114
115
116
117
118
119
120
121
122
123
124
125
126
127
128
129
130
131
132
133
134
135
136
137
138
139
140
141
142
143
144
145
146
147
148
149
150
151
152
153
154
155
156
157
158
159
160
161
162
163
164
165
166
167
168
169
170
171
172
173
174
175
176
177
178
179
180
181
182
183
184
185
186
187
188
189
190
191
192
193
194
195
196
197
198
199
200

146	Landis, Fred	pt 35, 36	2	fact m f 1
147	Langley, George	pt 20, 30	4	tenant m f 3
148	Lanning, Alexander	pt 35	2	owner m f 1
149	Lanning, William	pt 24	3	owner m f 3
150	Lanning, George F.	pt 37	3	owner m f 1
151	Lanning, John A.	pt 39	4	tenant m f 3
152	Lanning, Frank	pt 35, 36	2	fact m f 1
153	Lanning, Rev. Thomas	pt 20	4	owner m f 3
154	Lanning, Nelson A.	pt 24	3	owner m f 1
155	Lanning, Thomas	pt 22, 23, 24	2	owner m f 1
156	Lanning, Thomas	pt 22, 23, 24	2	owner m f 1
157	Lanning, Thomas	pt 22, 23, 24	2	owner m f 1
158	Lanning, Thomas	pt 22, 23, 24	2	owner m f 1
159	Lanning, Thomas	pt 22, 23, 24	2	owner m f 1
160	Lanning, Thomas	pt 22, 23, 24	2	owner m f 1
161	Lanning, Thomas	pt 22, 23, 24	2	owner m f 1
162	Lanning, Thomas	pt 22, 23, 24	2	owner m f 1
163	Lanning, Thomas	pt 22, 23, 24	2	owner m f 1
164	Lanning, Thomas	pt 22, 23, 24	2	owner m f 1
165	Lanning, Thomas	pt 22, 23, 24	2	owner m f 1
166	Lanning, Thomas	pt 22, 23, 24	2	owner m f 1
167	Lanning, Thomas	pt 22, 23, 24	2	owner m f 1
168	Lanning, Thomas	pt 22, 23, 24	2	owner m f 1
169	Lanning, Thomas	pt 22, 23, 24	2	owner m f 1
170	Lanning, Thomas	pt 22, 23, 24	2	owner m f 1
171	Lanning, Thomas	pt 22, 23, 24	2	owner m f 1
172	Lanning, Thomas	pt 22, 23, 24	2	owner m f 1
173	Lanning, Thomas	pt 22, 23, 24	2	owner m f 1
174	Lanning, Thomas	pt 22, 23, 24	2	owner m f 1
175	Lanning, Thomas	pt 22, 23, 24	2	owner m f 1
176	Lanning, Thomas	pt 22, 23, 24	2	owner m f 1
177	Lanning, Thomas	pt 22, 23, 24	2	owner m f 1
178	Lanning, Thomas	pt 22, 23, 24	2	owner m f 1
179	Lanning, Thomas	pt 22, 23, 24	2	owner m f 1
180	Lanning, Thomas	pt 22, 23, 24	2	owner m f 1

101
102
103
104
105
106
107
108
109
110
111
112
113
114
115
116
117
118
119
120
121
122
123
124
125
126
127
128
129
130
131
132
133
134
135
136
137
138
139
140
141
142
143
144
145
146
147
148
149
150
151
152
153
154
155
156
157
158
159
160
161
162
163
164
165
166
167
168
169
170
171
172
173
174
175
176
177
178
179
180
181
182
183
184
185
186
187
188
189
190
191
192
193
194
195
196
197
198
199
200

VOTERS LIST 1895

Municipality of Augusta

RECORD OF VOTERS

1895

Section 20, §. — Contains all that portion of the list of voters who are on the list of lot No. 20 and the western half of lot No. 21, 22, 23, 24, 25, 26, 27, 28, 29, 30, 31, 32, 33, 34, 35, 36, 37, 38, 39, 40, 41, 42, 43, 44, 45, 46, 47, 48, 49, 50, 51, 52, 53, 54, 55, 56, 57, 58, 59, 60, 61, 62, 63, 64, 65, 66, 67, 68, 69, 70, 71, 72, 73, 74, 75, 76, 77, 78, 79, 80, 81, 82, 83, 84, 85, 86, 87, 88, 89, 90, 91, 92, 93, 94, 95, 96, 97, 98, 99, 100.

Section 21, §. — Contains all that portion of the list of voters who are on the list of lot No. 20 and the western half of lot No. 21, 22, 23, 24, 25, 26, 27, 28, 29, 30, 31, 32, 33, 34, 35, 36, 37, 38, 39, 40, 41, 42, 43, 44, 45, 46, 47, 48, 49, 50, 51, 52, 53, 54, 55, 56, 57, 58, 59, 60, 61, 62, 63, 64, 65, 66, 67, 68, 69, 70, 71, 72, 73, 74, 75, 76, 77, 78, 79, 80, 81, 82, 83, 84, 85, 86, 87, 88, 89, 90, 91, 92, 93, 94, 95, 96, 97, 98, 99, 100.

No.	NAME	Lot	Occupation	Residence	Age
100	McIntosh, William D	pt 35	owner	m	21
101	McIntosh, James	pt 30	owner	m	22
102	McIntosh, John	pt 30	owner	m	22
103	McIntosh, John A	pt 30	owner	m	22
104	McIntosh, James P	pt 30	owner	m	22
105	McIntosh, Daniel	pt 33, 34	owner	m	22
106	McIntosh, John	pt 36, 37	owner	m	22
107	McIntosh, John	10	son	m	21
108	McIntosh, Alfred	10	son	m	10
109	McIntosh, George	10	owner	m	10
110	McIntosh, James	pt 24	owner	m	10
111	McIntosh, John J	pt 26, o. p.	son	m	2
112	McIntosh, John J	pt 26, o. p.	owner	m	2
113	McIntosh, Thomas	pt 32	son	m	2
114	McIntosh, Thomas	pt 35	owner	m	2
115	McIntosh, Thomas	pt 35	owner	m	2
116	McIntosh, Thomas	pt 35	owner	m	2
117	McIntosh, Thomas	pt 32	son	m	2
118	McIntosh, Patrick	pt 34, 29	owner	m	2
119	McIntosh, Patrick	pt 28, 29	owner	m	2
120	McIntosh, William	pt 21	owner	m	10
121	McIntosh, W. H.	pt 37	tenant	m	1
122	McIntosh, Patrick	pt 30	owner	m	2
123	McIntosh, James	pt 29	owner	m	1
124	McIntosh, Adam	pt 30	owner	m	1
125	McIntosh, Daniel	pt 21	son	m	10
126	McIntosh, William	pt 21	son	m	10
127	Dixon, Benjamin	pt 30	tenant	m	2
128	Dixon, David	pt 30	owner	m	2
129	Dixon, Patrick	pt 30, o. p.	owner	m	2
130	Dixon, John	pt 29, 30	owner	m	2
131	Dixon, Frank	pt 30	tenant	m	2
132	Dixon, George	pt 27, 28	tenant	m	2
133	Dixon, George S	pt 30	tenant	m	2
134	Dixon, David	pt 30	tenant	m	2

NAME	Lot	Quantity or Share	...
...	pt 28
...	pt 20
...	pt 21
...	pt 21
...	pt 21
...	pt 22, 23
...	pt 23
...	pt 24
...	pt 30, 31
...	pt 24
...	pt 28, 30, 31
...	pt 28, 31
...	pt 30, 31
...	pt 36, 37
...	pt 29
...	pt 28, 27
...	pt 27
...	pt 30, 31
...	pt 30, 31
...	pt 19, 20
...	pt 20
...	pt 30
...	pt 36
...	pt 29, 30
...	pt 29
...	pt 36
...	pt 21
...	pt 30, o. p.
...	pt 37
...	pt 31
...	pt 31
...	pt 31
...	pt 30
...	pt 20
...	pt 37
...	pt 36
...	pt 35, 36, 37
...	pt 35, 36, 37
...	pt 37
...	pt 39
...	pt 32
...	pt 35
...	pt 39
...	pt 33
...	pt 34, 35

1
 2
 3
 4
 5
 6
 7
 8
 9
 10
 11
 12
 13
 14
 15
 16
 17
 18
 19
 20
 21
 22
 23
 24
 25
 26
 27
 28
 29
 30
 31
 32
 33
 34
 35
 36
 37
 38
 39
 40
 41
 42
 43
 44
 45
 46
 47
 48
 49
 50
 51
 52
 53
 54
 55
 56
 57
 58
 59
 60
 61
 62
 63
 64
 65
 66
 67
 68
 69
 70
 71
 72
 73
 74
 75
 76
 77
 78
 79
 80
 81
 82
 83
 84
 85
 86
 87
 88
 89
 90
 91
 92
 93
 94
 95
 96
 97
 98
 99
 100

John J. Alfano
 Richard J. Alfano

George A.	pt 21	1			
Samuel	pt 20	1			
John B.	pt 19	2			
Fred	pt 24	2			
Albert	pt 25, 27	1			
Orin	pt 38	1			
Jacob	pt 37	1			
William H	pt 26, 27	2			
William F	pt 26, 27	2			
Herbert	pt 26, 27	2			
Edward	pt 20	2			
William	pt 37	1			
James	pt 37, 38	1			
Frederick	pt 37, 38	1			
Jacob	pt 24	1			
James	pt 25	1			
Philip	pt 29	1			
Edward	pt 30	1			
James	pt 29	2			
Robert	pt 26	2			
William H	pt 21	2			
John W	pt 21	2			
William	pt 26	2			
William H	pt 37	2			
Amos	pt 28, 30	2			
Andrew	pt 27, 28	2			
James	pt 34	2			

James F	15, 17				
John W	7, 8, 11				
	14				
	15				
	16				
	17				
	18				
	19				
	20				
	21				
	22				
	23				
	24				
	25				
	26				
	27				
	28				
	29				
	30				
	31				
	32				
	33				
	34				
	35				
	36				
	37				
	38				
	39				
	40				
	41				
	42				
	43				
	44				
	45				
	46				
	47				
	48				
	49				
	50				
	51				
	52				
	53				
	54				
	55				
	56				
	57				
	58				
	59				
	60				
	61				
	62				
	63				
	64				
	65				
	66				
	67				
	68				
	69				
	70				
	71				
	72				
	73				
	74				
	75				
	76				
	77				
	78				
	79				
	80				
	81				
	82				
	83				
	84				
	85				
	86				
	87				
	88				
	89				
	90				
	91				
	92				
	93				
	94				
	95				
	96				
	97				
	98				
	99				
	100				

I certify that the aggregate number of names of persons upon the foregoing list, qualified to serve as Jurors, is 463.

JOHN W. PLACE, Clerk.

I, JOHN WESLEY PLACE, Clerk of the Municipality of the Township of August, in the County of Grenville, do hereby certify that parts one and three of the within list, constitute a correct list for the year 1895, of all persons appearing by the last revised Assessment Roll of the said Municipality, to be entitled to vote at Elections for Members of the Legislative Assembly; and that parts one and two constitute a correct list for said year of all persons appearing by the said Roll to be entitled to vote at Municipal Elections in said Municipality; and I hereby call upon all electors to examine the said list, and if any omissions or other errors are perceived therein, to take immediate proceedings to have the said errors corrected according to law.

JOHN W. PLACE,

Clerk of said Municipality.

Post Office, Prescott, Ont.

DATED this 5th day of August 1895.

VOTERS LIST, 1895.

Municipality of Augusta

SCHEDULE OF POSTOFFICES:

4 North Augusta 25 Westville

POLLING SUB-DIVISION NO. 10.—Comprising all the 11th concession and all those portions of 9th and 10th concessions, lying between the western limit of the said township and the eastern side line of lot No. 25, in each of the said 9th and 10th concessions.

PAID 1.—Persons entitled to vote at both Municipal Elections and Elections to the Legislature generally.

No. on Roll	NAME	Lot.	Concession or Street		P.O.A.
45	Bowman, Robert	pt 37	9	owner	m f 4
46	Beas, Samuel	28	9	owner	m f 4
47	Baker, John	pt 37	9	owner	m f 4
48	Baker, John	pt 37	9	owner	m f 4
49	Baker, John	pt 37	9	owner	m f 4
50	Baker, John	pt 4 Lot 3	11	occup't	m f 4
51	Baker, John	pt 4 Lot 3	11	owner	m f 4
52	Baker, John	pt 33	9	owner	m f 4
53	Baker, John	pt 33	9	owner	m f 4
54	Baker, John	pt 33	9	owner	m f 4
55	Baker, John	pt 34, 35	9	owner	m f 4
56	Baker, John	pt 34, 33	9	owner	m f 4
57	Baker, John	pt 34	9	owner	m f 4
58	Baker, John	pt 34	9	owner	m f 4
59	Baker, John	pt 35, 36	9, 10	owner	m f 4
60	Baker, John	pt 36	10	owner	m f 4
61	Baker, John	pt 37	9, 10	tenant	m f 4
62	Baker, John	pt 38	10	tenant	m f 4
63	Baker, John	pt 35	9	tenant	m f 4
64	Baker, John	pt 31	9	owner	m f 4
65	Baker, John	pt 25, 26	10	tenant	m f 4
66	Baker, John	pt 25, 26	10	owner	m f 4
67	Baker, John	pt 25, 26	10	owner	m f 4
68	Baker, John	pt 25, 26	10	owner	m f 4
69	Baker, John	pt 25, 26	10	owner	m f 4
70	Baker, John	pt 25, 26	10	owner	m f 4

ROLLING SUBDIVISION

NAME	Lot	Comments or Street	OWNER	AREA
...	pt 34	...	OWNER	4
...	pt 31, 32	...	OWNER	4
...	pt 31, 33	...	OWNER	4
...	pt 34	...	OWNER	4
...	pt 34	...	OWNER	4
...	pt 33, 34	...	OWNER	4
...	pt 32, 33	...	OWNER	4
...	pt 38	...	OWNER	4
...	pt 38	...	OWNER	4
...	pt 36, 37	...	OWNER	4
...	pt 33, 34	...	OWNER	4
...	pt 36, 37	...	OWNER	4
...	pt 36, 37	...	OWNER	4
...	pt 31	...	OWNER	4

Part II - Persons Listed in Lots of Municipal Election Roll

...	pt 33, 34	...	OWNER	4
...	pt 32, 33	...	OWNER	4
...	pt 34	...	OWNER	4
...	pt 27	...	OWNER	4
...	pt 34	...	OWNER	4
...	pt 33	...	OWNER	4
...	pt 34	...	OWNER	4
...	pt 30	...	OWNER	4
...	pt 34	...	OWNER	4
...	pt 34	...	OWNER	4
...	pt 37	...	OWNER	4
...	pt 34	...	OWNER	4
...	pt 33, 34	...	OWNER	4
...	pt 34	...	OWNER	4
...	pt 33, 34	...	OWNER	4

100	Swell, Martin	pt 23	10	owner	m	13
101	Swell, Robert	pt 20, 22	10	owner	m	13
102	Swell, Robert H.	pt 20, 22	10	owner	m	13
103	Swell, Samuel	pt 21, 22	9	owner	m	13
104	Swell, John	pt 19, 21	8, 9	owner	m	13
105	Swell, James	pt 5, 6	9	f son	m	13
106	Swell, Robert	pt 5, 6	9	f son	m	13
107	Swell, James	pt 11, 13	9	owner	m	15
108	Swell, Samuel	pt 11, 13	9	f son	m	15
109	Swell, George	pt 11, 13	9	f son	m	15
110	Swell, Richard	pt 11, 13	9	owner	m	15
111	Swell, William	pt 5, 6	9	owner	m	15
112	Swell, Thomas A.	pt 1	2, 10	owner	m	15
113	Swell, William E.	pt 1	10	f son	m	15
114	Swell, Robert	pt 1	9	owner	m	15
115	Swell, Joseph	pt 5, 6	9	owner	m	15
116	Swell, Joseph	pt 1	9	f son	m	15
117	Swell, William H.	pt 23	10	owner	m	15
118	Swell, Thomas	pt 23	10	owner	m	15
119	Swell, Thomas	pt 2, 3	10	owner	m	15
120	Swell, Thomas	pt 3	10	owner	m	15
121	Swell, Thomas	pt 6	10	owner	m	15
122	Swell, Thomas	pt 8	10	f son	m	15
123	Swell, James	pt 1	9	owner	m	15
124	Swell, John	pt 2	9	owner	m	15
125	Swell, Thomas	pt 14	10	owner	m	15
126	Swell, Thomas	pt 20	9	owner	m	15

118 Co
126 H
68 Jo
79 M
73 R

127	Swell, Thomas	pt 17, 19	3	owner	m	15
128	Swell, Thomas	pt 15, 16	4	owner	m	16
129	Swell, Thomas	pt 15, 16, 17	4	owner	m	16
130	Swell, Thomas	pt 4, 5, 6, 7, 8, 9	4	owner	m	11
131	Swell, John A.	pt 4	4	owner	m	11
132	Swell, Thomas	pt 8	3	owner	m	11
133	Swell, Thomas	pt 9	4	owner	m	11
134	Swell, Thomas	pt 11, 10	4, 5	owner	m	11
135	Swell, Thomas	pt 8	3	owner	m	11
136	Swell, Thomas	pt 2	4	owner	m	11
137	Swell, James	pt 2	4	owner	m	11
138	Swell, Thomas	pt 2	4	owner	m	11
139	Swell, Thomas	pt 3	4	owner	m	11
140	Swell, Thomas	pt 3	4	owner	m	11
141	Swell, Thomas	pt 3	3, 4	tenant	m	11
142	Swell, Thomas	pt 18	4	f son	m	11
143	Swell, Thomas	pt 18	4	f son	m	11
144	Swell, George J.	pt 12, 13	4	owner	m	11
145	Swell, John	pt 15	3	owner	m	11
146	Swell, David, Jr.	pt 17, O, P	4	owner	m	10
147	Swell, William	pt 17, O, P	4	owner	m	10
148	Swell, Michael	pt 7, 8, 9	4	owner	m	11
149	Swell, Thomas	pt 16, 17	3	f son	m	11
150	Swell, Thomas O.	pt 16, 17	3	owner	m	11
151	Swell, Thomas N.	pt 4, 5	3	tenant	m	11
152	Swell, Thomas	pt 4, 5	3	f son	m	11

118 Co
126 H
68 Jo
79 M
73 R

ROLLING MILL PROPERTY No. 1

Name	Lot	Quantity or Street No.	Occupant	Age	Sex	Color
	pt 10	9				
	pt 10, 11, 14, 7	9				
	pt 11, 14	9				
	pt 11, 14	9				
James	pt 1, 2	10				
	pt 10, 17	10				
	pt 10, 17	10	son	m		
	pt 13	10	owner	m		
	pt 1, 2	10	owner	m		
	pt 19 com	10				
Johnson	pt 14	9				
Samuel	pt 14	10				
Robert	pt 14, 19	10	owner	m		
Thomas E.	pt 3	9 10	son	m		
Richard	pt 9	9	owner	m		
James K.	pt 3, 4	9	owner	m		
Charles	pt 14	9	owner	m		
Martin	pt 23	10	owner	m		
Robert	pt 20, 22	10	owner	m		
Henry H.	pt 20, 22	10	owner	m		
George	pt 21, 22	9	owner	m		
William	pt 12, 31	8 9	owner	m		
James	pt 5, 6	9	son	m		
Robert	pt 5, 6	9	son	m		
James	pt 11, 13	9	owner	m		
Samuel	pt 11, 13	9	son	m		
George	pt 11, 13	9	owner	m		
Richard	pt 11, 13	9	owner	m		
William	pt 5, 6	9	owner	m		
Thomas A.	pt 1	9 10	owner	m		
William E.	pt 1	10	son	m		
Robert	pt 1	10	owner	m		
John	pt 5, 6	9	son	m		
Joseph	pt 5, 6	9	son	m		
Joseph	pt 1	9	son	m		
William H.	pt 23	10	owner	m		
Thomas	pt 23	10	owner	m		
	pt 2, 3	10	owner	m		
	pt 3	10	owner	m		
	pt 6	10	owner	m		
	pt 8	10	owner	m		
James	pt 1	9	owner	m		
John	pt 2	9	owner	m		
Samuel	pt 14	10	owner	m		
Alfred	pt 20	9	owner	m		

No. on Roll
10
131
50 Co
131
50 Co
150 De
132 De
50 Fe
112 G
50 H
69 J
70 M
73 R
06
07

11		pt 28	1	owner m f	10
12		pt 28, 34	1	owner m f	10
13		pt 28, 27	1	owner m f	10
14	John	19	1	owner m f	10
15	Alfred	18	1	son m f	10
16	George	19	1	owner m f	10
17		pt 24	1	owner m f	10
18		pt 25, o. p.	1	owner m f	10
19	J	pt 23, o. p.	1	owner m f	10
20		pt 32	1	owner m f	10
21	D	pt 32	1	owner m f	10
22		pt 35	1	owner m f	10
23		pt 33	1	owner m f	10
24		pt 32	1	owner m f	10
25		pt 32, 29	1	owner m f	10
26		pt 28, 29	1	owner m f	10
27	W. H.	pt 37	1	tenant m f	10
28	Patrick	pt 30	1	owner m f	10
29	James	pt 29	1	owner m f	10
30	Adam	pt 30	1	owner m f	10
31	Daniel	pt 21	2	owner m f	10
32	William	pt 21	2	son m f	10
33	Benjamin	pt 30	1	tenant m f	10
34	David	pt 30	1	owner m f	10
35	Patrick	pt 32, o. p.	1	owner m f	10
36	John	pt 29, 30	1	owner m f	10
37	Frank	pt 30	1	tenant m f	10
38		pt 27, 28	2	owner m f	10
39	George S	pt 28	1	owner m f	10
40	David	pt 30	1	tenant m f	10

100 Gil
131 Hal
8 Hal
46 Hal
132 Hal
133 Hal
134 Hal
135 Hal
136 Hal
137 Hal
138 Hal
139 Hal
140 Hal
141 Hal
142 Hal
143 Hal
144 Hal
145 Hal
146 Hal
147 Hal
148 Hal
149 Hal
150 Hal

11	James E	pt 2	1	owner m f	10
12	David	pt 7	3	owner m f	10
13	Almeron	pt 2, 1	3	owner m f	10
14	William	pt 7, 10, 11, 19	3, 4	owner m f	10
15	Francis D	pt 2, 7, 8, 9, 11	3, 4	owner m f	10
16	Joseph	pt 9	3	owner m f	10
17	Edward H	pt 2	3	owner m f	10
18	Robert	pt 10	4	owner m f	10
19	William	pt 5	4	owner m f	10
20	Robert	pt 1	4	owner m f	10
21	James	pt 1	4	owner m f	10
22	James B	pt 7, 10, 11, 12	3, 4	owner m f	10
23	Stephen	pt 6	3	owner m f	10
24	George O	pt 6, 7, 8	3, 4	owner m f	10
25	Malcolm	pt 6, 7, 8	3	owner m f	10
26	Milton	pt 13	4	owner m f	10
27	Rufus S	pt 13, 14	4, 5	owner m f	10
28	Justin W	pt 10, 12	3, 4	owner m f	10
29	Herbert	pt 10, 12, 13	3, 4	owner m f	10
30	Edward S	pt 10, 12	3, 4	owner m f	10
31		pt 13, 14	3, 4	owner m f	10
32		pt 13, 14	3, 4	owner m f	10
33		pt 13, 14	3, 4	owner m f	10
34		pt 13, 14	3, 4	owner m f	10
35		pt 13, 14	3, 4	owner m f	10
36		pt 13, 14	3, 4	owner m f	10
37		pt 13, 14	3, 4	owner m f	10
38		pt 13, 14	3, 4	owner m f	10
39		pt 13, 14	3, 4	owner m f	10
40		pt 13, 14	3, 4	owner m f	10

100 Gil
131 Hal
8 Hal
46 Hal
132 Hal
133 Hal
134 Hal
135 Hal
136 Hal
137 Hal
138 Hal
139 Hal
140 Hal
141 Hal
142 Hal
143 Hal
144 Hal
145 Hal
146 Hal
147 Hal
148 Hal
149 Hal
150 Hal

9 Binell, M. A.	pt 35	3	owner	m	1
10 Binell, Ann P.	pt 35	2	owner	m	1
116 Binell, John	pt 37	3	owner	m	2
139 Baratta, Frances	pt 28, 29	3	owner	m	3
140 Baratta, Albert	pt 30	4	owner	m	3
34 Binell, Miss	pt 31, 33	4	owner	m	3
31 Binell, Arthur J.	pt 33, 34, 36	4	owner	m	3
46 Binell, Charles H.	pt 29	4	owner	m	3
126 Collier, Wm.	pt 32	3	tenant	m	1
164 Campbell, John	pt 21	3	owner	m	10
165 Campbell, Albert	pt 21	3	owner	m	3
28 Carbutt, George	pt 32	4	owner	m	3
29 Carbutt, John W.	pt 32	4	owner	m	3
54 Crippin, Eliza	pt 29, o. p.	4	son	m	3
37 Crippin, William E.	pt 29, o. p.	4	tenant	m	3
53 Coleman, William	pt 29	4	son	m	3
34 Crippin, Irvine	pt 33	4	son	m	3
56 Crippin, John	pt 33	4	son	m	3
140 Cress, James	pt 21	3	son	m	10
154 Campbell, Thomas	pt 21	3	son	m	11
106 Dawson, Edwin	pt 24, 25, 26	4	owner	m	1
113 Dalton, George S.	pt 37, 38	2	son	m	1
113 Dalton, Janet E.	pt 37, 38	2	son	m	1
124 Dawson, James	pt 24, 25, 26	4	son	m	3
106 Dawson, George	pt 24, 25, 26	4	son	m	3
74 Dawson, William J.	pt 29	4	son	m	3
174 Dawson, Andrew	pt 24, 25, 26	4	son	m	3
182 Dawson, James	pt 24, 25, 26	4	son	m	3
184 Dawson, James	pt 37	4	son	m	1

18 Johnson, Mary	pt 3, 5	7	owner	m	6
20 Kaly, Jane	pt 7, 8	2, 3	owner	m	6
21 Kaly, Catherine	pt 7	3	owner	m	10
22 Kaly, Catherine	pt 12, 14	6, 5	owner	m	7
23 Kaly, Elizabeth	pt 4	6	owner	m	6
70 Lindsay, Robert	pt 14	6	owner	m	11
100 McNeill, Ellen	pt 16, 15	6, 6	owner	m	7
102 Richardson, Mary	pt 5	6	owner	m	11
12 Smith, Ann	pt 9	6	owner	m	16
13 Stewart, Charles	pt 3	5	owner	m	6

POLLING SUB-DIVISION No. 7.

Part II. - Polling Sub-Division No. 7.

No.	NAME	PT.	OWNER	No.
83	Anderson, John	pt 34	owner	25
4	Carson, Sarah J.	pt 28, 29	owner	2
100	Evarts, Eliza	pt 23	owner	1
100	Evarts, Eliza	pt 23	owner	1
88	Foley, John	pt 36	owner	1
89	Ferguson, Samuel	pt 27, 28	owner	1
101	Hewison, Eliza	pt 30, 31	owner	1
144	Hough, Mrs.	pt 24	owner	10
194	Morey, Annie	pt 32	owner	2
71	Orr, Ross	pt 29	owner	3
104	Quartus, Jane	pt 20	owner	10
104	Quartus, Jane	pt 20	owner	10
84	Stewart, Mary	pt 38	owner	1
90	Smart, George	pt 27, 28	owner	1
140	White, Annie	pt 23, 26	owner	3
70	Warrington, E	pt 28	owner	1
89	Warner, Fred	pt 34	owner	1
90	Warner, Mrs.	pt 33	owner	1

Rank	Name	Grade	Pay	Service
1
2
3
4
5
6
7
8
9
10
11
12
13
14
15
16
17
18
19
20
21
22
23
24
25
26
27
28
29
30

PART II. — Names of Officers and Soldiers of the Legislative Assembly, 1867.

1	William
2
3

PART II. — Names of Officers and Soldiers of the Legislative Assembly, 1867.

1
2
3
4
5
6
7
8
9
10
11
12
13
14
15
16
17
18
19
20
21
22
23
24
25
26
27
28
29
30

M
 1
 2
 3
 4
 5
 6
 7
 8
 9
 10
 11
 12
 13
 14
 15
 16
 17
 18
 19
 20
 21
 22
 23
 24
 25
 26
 27
 28
 29
 30
 31
 32
 33
 34
 35
 36
 37
 38
 39
 40
 41
 42
 43
 44
 45
 46
 47
 48
 49
 50
 51
 52
 53
 54
 55
 56
 57
 58
 59
 60
 61
 62
 63
 64
 65
 66
 67
 68
 69
 70
 71
 72
 73
 74
 75
 76
 77
 78
 79
 80
 81
 82
 83
 84
 85
 86
 87
 88
 89
 90
 91
 92
 93
 94
 95
 96
 97
 98
 99
 100

owner in f 10	pt 18, c com	3	tenant in f 10
owner in f 10	pt 13	3	owner in f 10
owner in f 10	pt 12	4	owner in f 9
owner in f 11	pt 11	3	owner in f 9
owner in f 11	pt 11, 12	3	owner in f 9
owner in f 11	pt 5	4	tenant in f 11
owner in f 9	pt 6	4	owner in f 11
owner in f 10	pt 17	4	owner in f 10
owner in f 11	pt 9, 10, o. p.	4	owner in f 8
owner in f 11	pt 9, 10	4	tenant in f 8
owner in f 11	pt 18	3	owner in f 10
owner in f 11	pt 9, 10	4	owner in f 11
owner in f 11	pt 3	4	owner in f 11
owner in f 8	pt 6	3	tenant in f 10
owner in f 9	pt c c	3	owner in f 9
owner in f 10	pt 18	4	owner in f 10
owner in f 11	pt 15	4	tenant in f 8
owner in f 11	pt 6	3	tenant in f 10
owner in f 11	pt 7, 8, 9	4	owner in f 11
owner in f 11	pt 7, 8	3	owner in f 10
owner in f 11	pt 9	3	owner in f 10
owner in f 11	pt 14	3	owner in f 9
owner in f 11	pt 7	3	owner in f 10
owner in f 11	pt 10, 11	3	owner in f 8
owner in f 11	pt 15	3	owner in f 8

Planches et/ou illustrations en couleur

Bound with other material/
Relié avec d'autres documents

Tight binding may cause shadows or distortion
along interior margin/
La reliure serrée peut causer de l'ombre ou de la
distorsion le long de la marge intérieure

Blank leaves added during restoration may appear
within the text. Whenever possible, these have
been omitted from filming/
Il se peut que certaines pages blanches ajoutées
lors d'une restauration apparaissent dans le texte,
mais, lorsque cela était possible, ces pages n'ont
pas été filmées.

Continuous pagination/
Pagination continue

Includes index(es)/
Comprend un (des) index

Title on header taken from:
Le titre de l'en-tête provient:

Title page of issue/
Page de titre de la livraison

Caption of issue/
Titre de départ de la livraison

Masthead/
Générique (périodiques) de la livraison

Additional comments: /
Commentaires supplémentaires: Copy has manuscript annotations.
Addenda sheets are affixed to inside of back cover.

This item is filmed at the reduction ratio checked below/
Ce document est filmé au taux de réduction indiqué ci-dessous.

10X	12X	14X	16X	18X	20X	22X	24X	26X	28X	30X	32X
					✓						

VOTERS' LIST 1895.

Municipality of Augusta

SCHEDULE OF POLLING PLACES:

1. Highland. 2. Brookville. 3. Prospect. 4. Agawam. 5. Hayward. 6. 7. 8. 9. 10. 11. 12. 13. 14. 15. 16. 17. 18. 19. 20. 21. 22. 23. 24. 25. 26. 27. 28. 29. 30. 31. 32. 33. 34. 35. 36. 37. 38. 39. 40. 41. 42. 43. 44. 45. 46. 47. 48. 49. 50. 51. 52. 53. 54. 55. 56. 57. 58. 59. 60. 61. 62. 63. 64. 65. 66. 67. 68. 69. 70. 71. 72. 73. 74. 75. 76. 77. 78. 79. 80. 81. 82. 83. 84. 85. 86. 87. 88. 89. 90. 91. 92. 93. 94. 95. 96. 97. 98. 99. 100.

POLLING SUB-DIVISION NO. 7.—Comprising all those portions of the 2nd, 3rd and 4th concessions, lying between the western front of the said townships and the eastern side line of lot No. 30 in the said 2nd concession, and the eastern side line of lot No. 19 in each of said 3rd and 4th concessions.

Part 1.—Persons listed in list of Polling Places and Districts in the Legislative Assembly.

No. on Roll	NAME	Lot	Concession or Street			
141	MacKinnon, David	pt 24	3	owner	m	1
181	Dalton, Wm. F.	pt 37	2	tenant	m	1
8	Bisell, James B.	pt 33, 34, 35	4	owner	m	1
1	Bisell, M. H.	pt 35	3	owner	m	1
10	Bisell, Ann P.	pt 37	2	owner	m	1
114	Beatty, John	pt 28, 29	3	owner	m	2
115	Burton, Thomas	pt 30	4	owner	m	3
1	Buckham, Albert	pt 31, 32	4	owner	m	3
34	Bisell, Maria	pt 33, 34, 35	4	owner	m	3
31	Bisell, Arthur J.	pt 29	4	owner	m	3
49	Bisell, Charles H.	pt 29	4	owner	m	3
195	Collier, Wm.	pt 33	3	tenant	m	1
154	Campbell, John	pt 21	3	owner	m	10
153	Cookin, Albert	pt 21	3	owner	m	10
50	Carbutt, George	pt 32	4	owner	m	3
63	Carbutt, John W.	pt 32	4	owner	m	3
56	Crippin, Hilda	pt 29, o. p.	4	son	m	3
37	Crippin, William E.	pt 29, o. p.	4	tenant	m	3
52	Coleman, William	pt 29	4	son	m	3
36	Crippin, Irvine	pt 33	4	son	m	3
53	Crippin, John	pt 33	4	son	m	10
140	Chang, James	pt 21	3	son	m	10
154	Campbell, Thomas	pt 21	3	son	m	10
106	Dawson, Edwin	pt 24, 25, 26	4	son	m	3
112	Dalton, George S.	pt 37, 38	2	owner	m	1
113	Dalton, James E.	pt 37, 38	2	son	m	1
104	Dawson, James	pt 24, 25, 26	4	son	m	3
105	Dawson, George	pt 24, 25, 26	4	son	m	3
74	Dawson, William J.	pt 39	4	son	m	6
107	Dawson, Andrew	pt 24, 25, 26	4	son	m	3
108	Dawson, H.	pt 24, 25, 26	4	son	m	3
109	Dawson, James	pt 37	2	son	m	1

120 Anderson, George M.	pt 21, 22	2, 3	owner	10
121 Anderson, John	pt 29, 30	1	owner	25
127 Anderson, Rev. Geo.	pt 29	1	owner	25
142 Baker, Margaret	pt 29	1	tenant	2
141 Baker, Mary	pt 29	1	owner	2
125 Boyd, Elias	pt 29	1	owner	2
65 Ollier, Elizabeth	pt 30	1	owner	2
<i>Ollier John</i>	<i>pt 30</i>	<i>1</i>	<i>0</i>	
110 Eldridge, John	pt 29	1	owner	10
39 Fox, Sarah A.	pt 21	2	owner	2
60 Mangrove, Margaret	pt 27, 28	1	owner	1
41 Moser, Sarah	pt 25	2	owner	2
110 Leman, Mary V	pt 27	1	owner	2
117 Leman, Rachel	pt 27, 29	1	owner	2
123 Leman, Alice	pt 30	1	owner	2
142 McFiggall, Mrs	pt 29	1	owner	2
142 McFiggall, Mrs	pt 30	1	owner	2
142 McFiggall, Mrs	pt 32	1	owner	2

111 O'Connell, Henry	pt 6	6	owner	10
111 O'Connell, William	pt 12	6	owner	7
111 O'Connell, John O.	pt 1, 2	6	owner	11
111 O'Connell, William	pt 4, 5	5	owner	11
111 O'Connell, John	pt 4, 5	5	owner	10
111 O'Connell, Robert J.	pt 4, 5	6	owner	10
111 O'Connell, James	pt 6	6	owner	6
111 O'Connell, John	pt 6, 8	6	owner	6
111 O'Connell, James	pt 14, 12	5, 6	owner	7
111 O'Connell, Cornelius	pt 14, 12	5, 6	owner	7
111 O'Connell, John	pt 1	5	owner	11
111 O'Connell, John	pt 5	5	owner	6
111 O'Connell, Martin	pt 4, 5, 6	5	tenant	10
111 O'Connell, Martin	pt 4, 5, 6	5	owner	10
111 O'Connell, Robert W.	pt 7	5	owner	10
111 O'Connell, Fred	pt 7	6	owner	6
111 O'Connell, Fred	pt a. com.	6	owner	16
111 O'Connell, Robert	pt 13 other pr.	5	owner	6
111 O'Connell, David W.	pt 6	5	owner	11
111 O'Connell, Albert	pt 6	6	owner	6
111 O'Connell, John	pt 5	6	owner	6

101	1900	George M	12	12	12
102	1900	John	12	12	12
103	1900	John	12	12	12
104	1900	John	12	12	12
105	1900	John	12	12	12
106	1900	John	12	12	12
107	1900	John	12	12	12
108	1900	John	12	12	12
109	1900	John	12	12	12
110	1900	John	12	12	12
111	1900	John	12	12	12
112	1900	John	12	12	12
113	1900	John	12	12	12
114	1900	John	12	12	12
115	1900	John	12	12	12
116	1900	John	12	12	12
117	1900	John	12	12	12
118	1900	John	12	12	12
119	1900	John	12	12	12
120	1900	John	12	12	12

8 Black
 10 Black
 11 Black
 12 Black
 13 Black
 14 Black
 15 Black
 16 Black
 17 Black
 18 Black
 19 Black
 20 Black
 21 Black
 22 Black
 23 Black
 24 Black
 25 Black
 26 Black
 27 Black
 28 Black
 29 Black
 30 Black
 31 Black
 32 Black
 33 Black
 34 Black
 35 Black
 36 Black
 37 Black
 38 Black
 39 Black
 40 Black
 41 Black
 42 Black
 43 Black
 44 Black
 45 Black
 46 Black
 47 Black
 48 Black
 49 Black
 50 Black
 51 Black
 52 Black
 53 Black
 54 Black
 55 Black
 56 Black
 57 Black
 58 Black
 59 Black
 60 Black
 61 Black
 62 Black
 63 Black
 64 Black
 65 Black
 66 Black
 67 Black
 68 Black
 69 Black
 70 Black
 71 Black
 72 Black
 73 Black
 74 Black
 75 Black
 76 Black
 77 Black
 78 Black
 79 Black
 80 Black
 81 Black
 82 Black
 83 Black
 84 Black
 85 Black
 86 Black
 87 Black
 88 Black
 89 Black
 90 Black
 91 Black
 92 Black
 93 Black
 94 Black
 95 Black
 96 Black
 97 Black
 98 Black
 99 Black
 100 Black

101	1900	James	12	12	12
102	1900	John K	12	12	12
103	1900	Thomas	11	12	other pr
104	1900	John	11	12	other pr
105	1900	Joseph	11	12	other pr
106	1900	John M	11	12	other pr
107	1900	Charles	11	12	other pr
108	1900	Stanley B	10	17	other pr
109	1900	Robert	17	17	other pr
110	1900	John	9	10	other pr
111	1900	Henry	9	12	other pr
112	1900	Charles	7	11	5, 6
113	1900	Fred	10	11	5
114	1900	Miss H	14	14	5
115	1900	John	15	15	5
116	1900	John	5	5	5
117	1900	Thomas	10	11	5
118	1900	Robert	10	11	5
119	1900	John	8	8	5
120	1900	Alden	8	8	5
121	1900	John	5	5	5
122	1900	Bonj	15	15	5, 6
123	1900	Local	14	15	5, 6
124	1900	Alexander	11	12	5, 6

101
 102
 103
 104
 105
 106
 107
 108
 109
 110
 111
 112
 113
 114
 115
 116
 117
 118
 119
 120
 121
 122
 123
 124

NAME	LOT	Corner or Street	Occupancy	Area
W. ...	pt 34	8	owner	4
...	pt 25	8	son	4
...	pt 26	8	owner	4
...	pt 34	8	tenant	4
...	pt 37	8	tenant	4
...	pt 34	8	owner	4
...	pt 33	8	owner	4
...	pt 22, 23, 27	7	owner	4
...	pt 30, 31	7	owner	4
...	pt 25	7	son	4
...	pt 26, 27	7	owner	17
...	pt 28, 29	8	owner	4
...	pt 28	8	owner	4
...	pt 28	8	owner	4
...	pt 34	8	owner	4
...	pt 33, 34	8	owner	4
...	pt 23, 24	8	owner	17
...	pt 27	8	owner	4
...	pt 33	7	owner	4
...	pt 34, 35, 36	7	son	4
...	pt 34, 35, 36	7	owner	4
...	pt 33	8	son	4
...	pt 27	8	tenant	4
...	pt 29	7	son	4
...	pt 26, 27	7	son	4
...	pt 26, 27	7	son	4
...	pt 33, 34	8	owner	4
...	pt 33, 34	8	owner	4
...	pt 33, 34	8	tenant	4
...	pt 27	8	owner	4
...	pt 28	8	owner	4
...	pt 29	8	son	4
...	pt 29	8	owner	4
...	pt 28	8	owner	4
...	pt 26, 27, 25	0	son	4
...	pt 26, 27, 25	0	son	4
...	pt 26, 27, 25	0	son	4
...	pt 26, 27, 25	0	son	4
...	pt 34	7	owner	4
...	pt 34	8	owner	4
...	pt 34	8	owner	4

3. The following persons are struck off the List:

N	A	M	E. Polling Sub-Division	Part of List.	Property or other qualification.
	Joseph Wallace,		8	1	O. pt. 33, Con. 5. m. f.
	Morris Wargard,		7	1	T. pt. 15, Con. 5.
	James L. McGrae,		7	1	pt. Lot. 30. 31. Con. 2.
	Severus Cole,		7	2	O. pt. 37, Con. 3.
	James Cole,		7	2	O. pt. 37, Con. 3.

4. The following changes are made in the names of voters incorrectly named:

Name originally on List.	Polling Sub-Division	Part of List	Name as altered.	Property or other qualification.
Tanny Arthur	7	1	Albert Tanny	pt. 34, Con. 4. T. m. f.

Witness my hand this 23rd. day of December, 1895.

James Reynolds


County Judge, Cos. of Leeds and Grenville.

C E R T I F I C A T E O F J U D G E .

I, James Reynolds, ^{James} Judge of the County Court of the United Counties of Leeds and Grenville, pursuant to Section 17. of "The Ontario Voters' Lists Act, 1889", do hereby certify that the annexed is a corrected copy of the List of Voters for the year 1895, received by me from the Clerk of the Municipality of the Township of Augusta in the said United Counties, according to my revision and correction thereof pursuant to the provisions of the said Act.

Witness my hand at the Town of Brockville, this 23rd. day of December, A. D. 1895.

James Reynolds



POLLING SUB-DIVISION NO. 1

NAME	Lot	Quantity of Ball	Occupancy	Value
101 Van Gosen, A. J.	pt 29	1	owner	2
102 Wilson, George	pt 30	1	owner	2
103 Wilson, Thomas	pt 30, 31	1	owner	2
104 Wilson, John	pt 31	1	owner	2
105 Wilson, John	pt 32	1	owner	2
106 Wilson, John	pt 33	1	owner	2
107 Wilson, John	pt 34	1	owner	2
108 Wilson, Francis A.	pt 24, 25, 26	1	owner	2
109 Wilson, Samuel	pt 21	1	owner	2
110 Wood, George M.	pt 29	1	owner	2
111 Wells, William	pt 30, 31	1	owner	2
112 Young, Hugh	pt 19, 20	2	tenant	2
113 Young, Robert	pt 19, 20	2	tenant	2
114 Young, William	pt 19, 20	2	tenant	2
115 Young, Henry	pt 19, 20	2	tenant	2

FIGURE 2.—Persons Entitled to Vote at Municipal Election City.

126 Anderson, George M.	pt 21, 22	2, 3	owner	10
127 Anderson, John	pt 29, 30	1	owner	25
128 Anderson, Rev. Geo.	pt 20	1	owner	25
129 Baker, Margaret	pt 29	1	tenant	2
130 Baker, Mary	pt 29	1	owner	2
131 Boyd, Eliza	pt 29	1	owner	2
132 Ollier, Elizabeth	pt 30	1	owner	2
<i>Collier John</i>	<i>pt 30</i>	<i>1</i>	<i>0</i>	
133 Eldridge, John	pt 29	1	owner	10
134 Fox, Sarah A.	pt 31	2	owner	2
135 Hargrave, Margaret	pt 37, 38	1	owner	1
136 Hunter, Sarah	pt 25	2	owner	2
137 Leman, Mary V.	pt 27	1	owner	2
138 Leman, Rachel	pt 27, 29	1	owner	2
139 Lestable, Alice	pt 30	1	owner	2
140 McDougall, Mrs	pt 29	1	owner	2
141 McHenry, Mrs	pt 30	1	owner	2
142 Mellock, Mrs	pt 32	1	owner	2

119 Gehan, Eleanor.....	pt 17.....	9.....	owner.....	41
86 Hutton, Sarah.....	pt 8.....	9.....	owner.....	151
68 Johnston, William.....	pt 12.....	10.....	owner.....	5
79 Morris, Maria.....	pt 2.....	9.....	owner.....	15
73 Ragdale, Ann.....	pt 1.....	9.....	owner.....	5

NEW YORK

COUNTY OF ALBANY

DEPARTMENT OF TAXES

LAND TAX LIST FOR THE YEAR 1890

110
111
112
113
114
115
116
117
118
119
120
121
122
123
124
125
126
127
128
129
130
131
132
133
134
135
136
137
138
139
140
141
142
143
144
145
146
147
148
149
150
151
152
153
154
155
156
157
158
159
160
161
162
163
164
165
166
167
168
169
170
171
172
173
174
175
176
177
178
179
180
181
182
183
184
185
186
187
188
189
190
191
192
193
194
195
196
197
198
199
200

110 Johnson, Lincoln.....	pt 17.....	9.....	owner.....	41
111 Kenny, William.....	pt 61.....	4.....	owner.....	111
112 Kennedy, Albert E.....	pt 17.....	4.....	owner.....	110
113 Kees, Cornelius.....	pt 9, 10, c. p.....	4.....	owner.....	8
114 King, Calvin E.....	pt 9, 10.....	4.....	tenant.....	8
115 Knox, Rand.....	pt 18.....	3.....	owner.....	110
116 Kunkin, Philander.....	pt 9, 10.....	4.....	owner.....	111
117 Lamb, George W.....	pt 3.....	4.....	owner.....	111
118 Mackay, Levi.....	pt 8.....	3.....	tenant.....	110
119 McGeorge, Anthony.....	pt c.....	3.....	owner.....	9
120 Mallett, John.....	pt 18.....	4.....	owner.....	110
121 Malone, William.....	pt 15.....	4.....	tenant.....	8
122 Mollen, John.....	pt 6.....	3.....	owner.....	110
123 Neenan, Thomas.....	pt 7, 8, 9.....	4.....	tenant.....	111
124 ...	pt 7, 8.....	3.....	owner.....	110
125 ...	pt 7, 8.....	3.....	tenant.....	110
126 ...	pt 14.....	3.....	tenant.....	9
127 ...	pt 8, 7.....	3.....	tenant.....	110
128 ...	pt 10, 11.....	3.....	tenant.....	8
129 ...	pt 15.....	3.....	tenant.....	9

POLLING SUB-DIVISION No. 2

No.	Name	Lot	Class of Street	Owner	Area
1	Thomas H.	pt 29, 30, 31	5	owner	m f 3
2	Thomas	pt 24	5	owner	m f 3
3	Salomon	pt 30	5	owner	m f 3
4	George	pt 31	5	owner	m f 3
5	A	pt 29, 30	5	owner	m f 3
6	F	pt 29, 30	5	owner	m f 3
7		pt 29, 30	5	owner	m f 3
8		pt 29, 30	5	owner	m f 3
9		pt 29, 30	5	owner	m f 3
10		pt 29, 30	5	owner	m f 3
11		pt 29, 30	5	owner	m f 3
12		pt 29, 30	5	owner	m f 3
13		pt 29, 30, 31	5	owner	m f 3
14					
15		pt 29	5	owner	m f 16
16		pt 30, 21	5	tenant	m f 16
17		pt 29	5	owner	m f 4
18		pt 25	5	owner	m f 4
19					
20		pt 29	5	owner	m f 3
21		pt 20, 21	5	owner	m f 16
22		pt 28	5	tenant	m f 3
23		pt 21	5	owner	m f 16
24		pt 33, 32	5	owner	m f 3
25		pt 29	5	owner	m f 3
26					
27		pt 32	5	owner	m f 4

PART II.—Persons Entitled to Vote at Municipal Election City

1		pt 32	5	owner	4
2		pt 33	5	owner	3
3					
4		pt 24, 25	5	owner	16
5					
6		pt 27	5	owner	4
7		pt 35	5	owner	3
8					
9		pt 28	5	owner	3
10					
11		pt 28	5	owner	3
12					
13		pt 21, 25	5	owner	16
14		pt 21, 25	5	owner	16
15		pt 23	5	owner	3

ROLLING STONES, N. Y.

Rolling Stone No.	Lot	Comments or Notes	Owner	Occupant	Area
	pt 30				2
	pt 29				2
Robert S.	pt 30				2
	pt 30				2
	pt 29				2
	pt 36, 37				1
John E.	pt 29				2
	pt 23				2
Oliver	pt 23				2
	pt 29, 30				1
	pt 24				2
	pt 30, 33				1
Henry	pt 26, 37				2
	pt 28				1
	pt 21				2
	pt 24				2
Flannery, Robert	pt 30				1
	pt 25		Owner		2
Giffis, Cyrus	pt 29		tenant		2
	pt 25		owner		2
Haley, George	pt 25, 29		owner		2
Haley, Alexander	pt 30, 31		owner		2
Haley, William G.	pt 24, 25, 29		owner		2
Haley, Susan	pt 25		owner		2
Haley, Peter	pt 23, 25, 29		owner		2
Haley, Hanley	pt 25		owner		2
Haley, Alfred	pt 22, 23		owner		10
Haley, Barton A.	pt 27		tenant		2
Hill, James	pt 30		occupant		2
Jackson, John	pt 30		owner		2
Jackson, Erastus	pt 22, 23		owner		2
Jones, Andrew	pt 22, 23		owner		2
Jones, Harold	pt 21, 22, 23		owner		2
Jones, Solomon	pt 21, 22, 23		owner		2
Jones, Andrew D.	pt 21, 22, 23		owner		2
Jones, William E.	pt 29		owner		2
Jackson, Christopher	pt 23, 24		owner		2
Kelly, Edwin	pt 28, 29		owner		2
Leahy, Joseph	pt 30		occupant		2
Larbour, Rev. J. M.	pt 28, 29		owner		2
Leahy, Rev. Richard	pt 27, 29		owner		2
Leahy, Elias	pt 28, 29		owner		2
Leahy, Joseph, jr.	pt 30		owner		2
Leahy, Martin	pt 29, 30		owner		2
Leahy, Edward	pt 29, 30		owner		2

No. on Roll	NAME	Lot	Compensation on Street	P.O.A.
	10 Weir, James	pt 20	10	OWNER m f 4
	120 Whalen, John	pt 18	9	OWNER m f 4
	80 Walker, George	pt 4	10	OWNER m f 15
	80 Walker, Phillip	pt 4	10	f son m f 15
	80 Walker, William	pt 4	10	f son m f 15

PART II.—Persons Entitled to Vote at Polling Station No. 5.

131	Waters, Ellen	pt 19	9	owner	41
50	Connell, William	pt 9	10	owner	15
150	Dodge, Mrs	pt 12	9	owner	15
120	Diamond, Mary J	pt 12	9	owner	15
50	Ferguson, George	pt 11	10	owner	15
118	Gehan, Eleanor	pt 17	9	owner	41
88	Hutton, Sarah	pt 8	9	owner	15
68	Johnston, William	pt 12	10	owner	5
70	Morris, Maria	pt 2	9	owner	15
73	Ragdale, Ann	pt 1	9	owner	6

STATEMENT OF ALTERATIONS BY JUDGE.

(Section 17, Sub-Section 1.)

BE IT REMEMBERED, that upon a final revision and correction of the List of Voters of the Municipality of the Township of Augusta for the year 1895, pursuant to the provisions of "The Ontario Voters' Lists Act, 1880", the following changes were duly made by me in the copies of the said list received by me from the Clerk of the said Municipality, viz:

1. The following persons are added to the said list:

N	A	M	E.	Polling. Sub- Division	Part of List.	Property or other qualification
Wm.	Ward.			1	1	T. pt. Lot 9 Con. 1.
Samuel	Perry			3	1	T. pt. Lot 5, Con. 3.
Alexander	Marsh.			7	1	T. pt. Lot 21, Con. 3.
Gordon	Mylks.			8	1	T. S. pt. Lots 20, 21, Con. 3.
Ellen	Wallace			8	2	O. pt. Lot 23, Con. 3.
Henry	Searlet			1	1	T. pt. Lot 6, Con. 3.
W. R.	Rathbun.			8	1	T. pt. Lot 34, Con. 6.
Samuel	Mars.			6	1	T. pt. Lot 30, Con. 1.
Robert	Manhard.			7	1	T. pt. Lot 35, Con. 3.
Alexander	Tyrie.			1	1	O. pt. Lot 5, Con. 3.
Duchanan	Youill.			1	1	F. S. pt. Lot 10, Con. 1.
Robert Z.	Skinner.			1	1	O. pt. Lot 14, Con. 1.
Charles H.	Reid.			9	1	T. pt. Lots 33, 34, Con. 8.
John	Reid.			9	1	T. pt. Lots 33, 34, Con. 8.
Wm.	McGill.			6	1	Oct. pt. Lot 29, Con. 1.
John	Collier.			6	2	O. pt. Lot 30, Con. 1.
George	McCrea.			7	1	O. pt. Lot 30, Con. 2.
John	Asnoe.			8	1	O. pt. Lot 21 Cons. 5 & 6.
James	Cole.			8	1	O. pt. Lot 39, Con. 6.
Cyrenius	Cole.			8	1	O. pt. Lot 39, Con. 6.
Wm.	Plunkett			6	1	T. pt. Lot 29, Con. 1.
Robert	Cahie.			8	1	O. pt. Lots 25, 26, Con. 6.