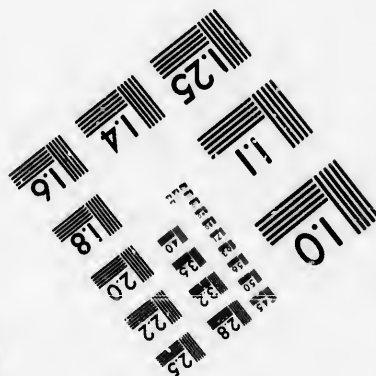




**IMAGE EVALUATION
TEST TARGET (MT-3)**



**Photographic
Sciences
Corporation**

23 WEST MAIN STREET
WEBSTER, N.Y. 14580
(716) 872-4503

**CIHM/ICMH
Microfiche
Series.**

**CIHM/ICMH
Collection de
microfiches.**



Canadian Institute for Historical Microreproductions / Institut canadien de microreproductions historiques

© 1986

Technical and Bibliographic Notes/Notes techniques et bibliographiques

The Institute has attempted to obtain the best original copy available for filming. Features of this copy which may be bibliographically unique, which may alter any of the image in the reproduction, or which may significantly change the usual method of filming, are checked below.

L'Institut a microfilmé le meilleur exemplaire qu'il lui a été possible de se procurer. Les détails de cet exemplaire qui sont peut-être uniques du point de vue bibliographique, qui peuvent modifier une image reproduite, ou qui peuvent exiger une modification dans la méthode normale de filmage sont indiqués ci-dessous.

- | | |
|--|--|
| <input checked="" type="checkbox"/> Coloured covers/
Couverture de couleur | <input type="checkbox"/> Coloured pages/
Pages de couleur |
| <input checked="" type="checkbox"/> Covers damaged/
Couverture endommagée | <input type="checkbox"/> Pages damaged/
Pages endommagées |
| <input type="checkbox"/> Covers restored and/or laminated/
Couverture restaurée et/ou pelliculée | <input type="checkbox"/> Pages restored and/or laminated/
Pages restaurées et/ou pelliculées |
| <input type="checkbox"/> Cover title missing/
Le titre de couverture manque | <input checked="" type="checkbox"/> Pages discoloured, stained or foxed/
Pages décolorées, tachetées ou piquées |
| <input type="checkbox"/> Coloured maps/
Cartes géographiques en couleur | <input type="checkbox"/> Pages detached/
Pages détachées |
| <input type="checkbox"/> Coloured ink (i.e. other than blue or black)/
Encre de couleur (i.e. autre que bleue ou noire) | <input checked="" type="checkbox"/> Showthrough/
Transparence |
| <input type="checkbox"/> Coloured plates and/or illustrations/
Planches et/ou illustrations en couleur | <input type="checkbox"/> Quality of print varies/
Qualité inégale de l'impression |
| <input type="checkbox"/> Bound with other materiel/
Relié avec d'autres documents | <input type="checkbox"/> Includes supplementary material/
Comprend du matériel supplémentaire |
| <input type="checkbox"/> Tight binding may cause shadows or distortion
along interior margin/
La reliure serrée peut causer de l'ombre ou de la
distorsion le long de la marge intérieure | <input type="checkbox"/> Only edition available/
Seule édition disponible |
| <input type="checkbox"/> Blank leaves added during restoration may
appear within the text. Whenever possible, these
have been omitted from filming/
Il se peut que certaines pages blanches ajoutées
lors d'une restauration apparaissent dans le texte,
mais, lorsque cela était possible, ces pages n'ont
pas été filmées. | <input type="checkbox"/> Pages wholly or partially obscured by errata
slips, tissues, etc., have been refilmed to
ensure the best possible image/
Les pages totalement ou partiellement
obscurcies par un feuillet d'errata, une pelure,
etc., ont été filmées à nouveau de façon à
obtenir la meilleure image possible. |
| <input type="checkbox"/> Additional comments:/
Commentaires supplémentaires: | |

This item is filmed at the reduction ratio checked below/
Ce document est filmé au taux de réduction indiqué ci-dessous.

10X	12X	14X	16X	18X	20X	22X	24X	26X	28X	30X	32X
				↓							

The copy filmed here has been reproduced thanks to the generosity of:

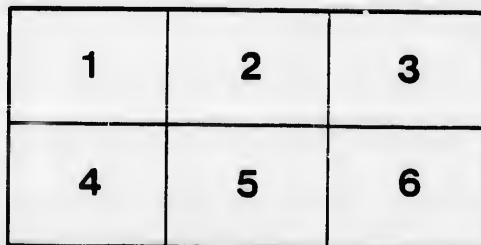
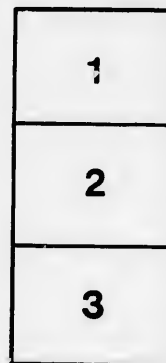
D. B. Weldon Library
University of Western Ontario
(Regional History Room)

The images appearing here are the best quality possible considering the condition and legibility of the original copy and in keeping with the filming contract specifications.

Original copies in printed paper covers are filmed beginning with the front cover and ending on the last page with a printed or illustrated impression, or the back cover when appropriate. All other original copies are filmed beginning on the first page with a printed or illustrated impression, and ending on the last page with a printed or illustrated impression.

The last recorded frame on each microfiche shall contain the symbol \rightarrow (meaning "CONTINUED"), or the symbol ∇ (meaning "END"), whichever applies.

Maps, plates, charts, etc., may be filmed at different reduction ratios. Those too large to be entirely included in one exposure are filmed beginning in the upper left hand corner, left to right and top to bottom, as many frames as required. The following diagrams illustrate the method:



L'exemplaire filmé fut reproduit grâce à la générosité de:

D. J. Weldon Library
University of Western Ontario
(Regional History Room)

Les images suivantes ont été reproduites avec le plus grand soin, compte tenu de la condition et de la netteté de l'exemplaire filmé, et en conformité avec les conditions du contrat de filmage.

Les exemplaires originaux dont la couverture en papier est imprimée sont filmés en commençant par le premier plat et en terminant soit par la dernière page qui comporte une empreinte d'impression ou d'illustration, soit par le second plat, selon le cas. Tous les autres exemplaires originaux sont filmés en commençant par la première page qui comporte une empreinte d'impression ou d'illustration et en terminant par la dernière page qui comporte une telle empreinte.

Un des symboles suivants apparaîtra sur la dernière image de chaque microfiche, selon le cas: le symbole \rightarrow signifie "A SUIVRE", le symbole ∇ signifie "FIN".

Les cartes, planches, tableaux, etc., peuvent être filmés à des taux de réduction différents. Lorsque le document est trop grand pour être reproduit en un seul cliché, il est filmé à partir de l'angle supérieur gauche, de gauche à droite, et de haut en bas, en prenant le nombre d'images nécessaire. Les diagrammes suivants illustrent la méthode.



LIST OF VOTERS

—FOR THE TOWN OF—

SIMCOE!

—FOR THE YEAR—




NOTICE.

Section 6, Chap. 9, of the Consolidated Statutes of Ontario.

“The Sheriff shall, immediately upon the receipt of his copies, cause one of them to be posted up in a conspicuous place in the Court House; and the Clerk of the Peace, upon the receipt of his copies, shall cause one of them to be posted in a conspicuous place in his office; and every Public or Separate School Head Master, or Mistress, shall, in like manner, post up one of his or her copies on the door of the School House; and every Postmaster shall post up one of his copies in the Post Office.”

Printed at “The British Canadian” Office, Simcoe.



LIST OF VOTERS

FOR THE TOWN OF

SIMCOE

FOR THE YEAR

1884

NOTICE

Notice to the electors of the Town of Simcoe, Ontario, that the names of the persons entitled to vote at the election of members of the Council of the Town of Simcoe, to be held on the 2nd day of June, 1884, are as follows:—

Printed and Published by J. H. ...

VO

- 1 S
- 2 P
- 3 V
- 4 B
- 5 J
- 6 P
- 7 W
- 8 Ca
- 9 H

E
 Comm
 of U
 thenc
 and a
 Queen
 middl

PART

JUROR:	No on Rol
J	1
J	7
	752
	38
	98

VOTERS' LIST 1884, MUNICIPALITY OF SIMCOE.

SCHEDULE OF POST OFFICES:

- | | | |
|----------------|----------------|--------------------|
| 1 Simcoe, | 10 Toronto, | 20 Orangeville, |
| 2 Port Dover, | 11 Waterford, | 21 Normandale, |
| 3 Vittoria, | 12 St. Thomas, | 22 St. Catharines, |
| 4 Brantford, | 18 Delhi, | 23 Winnipeg, |
| 5 Jarvis, | 14 Woodstock, | 24 Norwich, |
| 6 Port Ryerse, | 15 Port Rowan, | 25 Montreal, |
| 7 Walsh, | 16 Petrolia, | 26 Thunder Bay, |
| 8 Cayuga, | 17 Otterville, | 27 Port Burwell, |
| 9 Hamilton, | 18 Cobourg, | 28 Pullman, Ill. |
| | 19 Norwich. | |

NORTH WARD

ELECTORAL POLLING SUB-DIVISION

Commences at the intersection of the production of the middle line of Union Street with the easterly boundary of the said Town; thence westerly along the said produced middle line of Union Street and along the middle line of Union Street to the middle line of Queen Street; thence along the middle line of Queen Street to the middle line of Cedar Street; thence along the middle line of Cedar Street to the westerly boundary of the said Town.

PART I.—List of Persons entitled to Vote at BOTH Municipal Elections and Elections to the Legislative Assembly.

JUROR:	No. on Roll	Name.	Lot.	Con. or Street.	P.O. AD
J	1	Andrews, George	1 2 A W s b A	Owner	1
J	752	Allgeo, John	{ 26 e Colb shop c Townline & Clb }	Owner	1
	38	Ausley, John H.	{ 8 A W s b C; 5 16 b A 16 17 b C Counter s }	Owner	1
	89	Austin, Jonathan	1 Counter s b E	Owner	1

JUROR.	No. on Roll.	Name.	Lot.	Con. or Street.		P.O. AD.
J	69	Brown, Lewis	4 5 6	Fitch s b V	Tenant	1
J	46	Brick, Michael	8 9	AWs b B	Tenant	1
J	48	Bowbeer, Charles	11	AWs b A	Tenant	1
J	49	Bowbeer, W. S.	11	AWs b A	Owner	1
	50	Barber, John E.	n	Main	Tenant	1
J	54	Barnes, Thomas	e	Norfolk	Tenant	1
J	57	Buck, Peter	24 25	e Colb	Owner	1
J	59	Bostwick, John D.	1 2 3	n Maple	Owner	1
J	80	Butler, Henry	15	Counter s b C	Owner	1
	99	Boyd, J. Craigie	9 10	Fitch s b V	Owner	1
	105 } 648 }	Butcher, James	{ 11 } { 9 }	{ AWs b E } { " "	{ Owner } { }	1
J	109	Barnes, Joseph	27	e Colb	Tenant	1
J	119	Barber, A. M.	3	Fitch s b V	Owner	1
J	753	Burk, William	—	pt A B C n Townline	Owner	1
J	765	Carson, Joseph T.	1	c Col & Townline	Owner	1
J	848	Coates, George (son of Thomas)	C	s Main	Owner	1
J	124	Cavanach, Daniel	s	Townline	Tenant	1
J	126	Chattison, Joshua	c	Hill & Townline	Tenant	1
J	128	Campbell, John	4 5 6	AWs b D	Tenant	1
J	129	Campbell, Colin	4 5 6	AWs b D	Tenant	1
J	181	Campbell, William	s	Main	Tenant	1
	182	Campbell, Daniel	s	Main	Owner	1
J	188	Coates, Thomas (John's son)	{ 1 4 } { " "	{ WWs b H } { Adjoining milldam }	{ Owner } { }	1
J	184 } 559 }	Coates, George	{ e } { pt }	{ 9 10 w Norfolk } { 9 " }	{ Owner } { }	1
J	135	Cribb, John	5 6	AWs b A	Owner	1
	141	Chandy, Francis	15 17	e Queen	Owner	1

JUROR.	No. on Roll.
J	14
	16
J	16
J	16
	18
	110
	215
J	684
J	899
	904
J	216
	218
J	225
J	229
	290
J	243
J	244
	219
	552
	553
	259
	646
	737
	843
	814

	P.O. AD.	JUROR.	No. on Roll	Name.	Lot.	Con. or Street.		P.O. AD.
nant	1	J	149	Campbell, Daniel	w Colb		Owner	1
nant	1		162	Clark, Benjamin	8 c Col & Main		Tenant	1
nant	1	J	167	Carvell, John	5 n Main		Owner	1
wner	1	J	168	Curtis, Albert	w Nor		Owner	1
nant	1		185	Corlis, Squire L.	{ 28 29 30 e Col 27 "	}	Owner	1
nant	1		110					
wner	1		215	Campbell, Duncan	21 22 c Un & Col		Owner	1
wner	1	J	684	Counter, George F.	{ n Townline, e Nor Residence	}	Owner	1
wner	1	J	899	Crooks, Walter	{ 10 c Maple & Col 9 w Col			
wner	1		904					
nant	1		J 216	Dell, James A.	5 8 A Ws b E		Tenant	1
wner	1		218	Dean, Miel	{ e Kent 16 17 18 19 20 21 22, w Nor 19 to 22	}	Owner	1
wner	1	J	225	Davis, John	pt 46 e Col			
wner	1	J	229	Donly, Augustine James	{ 7 8 9 Counter s b B 17 18 19 Gore "	}	Owner	1
wner	1		230	Dell, Henry H.	s Main			
nant	1	J	243	Dixon, John	{ 8 4 Counter s b A 1 2 " b D	}	Owner	1
nant	1	J	244	Darling, George L.	s Main			
nant	1		219	Dawson, William senr.	{ 4 A Ws b F e Nor	}	Owner	3
nant	1		552					
wner	1		558	Dawson, William junr.	e Nor		Owner	3
wner	1		259	Deedes, Edmund	{ 4 A Ws b E, n Ry, s Main, n Cedar	}	Owner	1
wner	1		646					
wner	1		787	Draper, George	}	7 e Nor	Owner	
wner	1		848					
wner	1		814					

JUDG.	No. on Roll.	Name.	Lot.	Con. or Street.	—	P. C. AD.
	200	Elliott, John	2 8	AWs b D	Owner	4
J	261	Evans, Thomas	n	Main	Owner	1
J	262	Edgar, Alexander	s	Main	Owner	1
	270	Ekins, James	{ 4 5 1	{ Fitch s b V " b W	Owner	27
	290	Ford, Nathan C.	w	Nor	Owner	1
J	296	Finlay, H. D.	e & w	Col	Tenant	1
	604 } 69 }	Groff, Henry	{ 11 12 4 5 6	{ Fitch s b V " "	Owner	1
J	315	Gifford, Perry	2 n	Cedar	Owner	1
	320	Gibbon, William	n 1/2	8 e Col	Owner	1
	322	Gorton, Moses	n	Main	Owner	29
J	221	Gulbraith, William	7	Fitch s b V	Owner	1
	340	Henry, Robert	1 2 3	AWs b E	Owner	4
	341	Harris, Samuel	s	Townline	Owner	1
	342	Hyder, Richard A.	pt of 7	Nor	Tenant	1
	344	Hoover, Jonas	3 7	AWs b A	Owner	1
J	345	Hare, William	9	AWs b A	Owner	1
J	349	Harp, Matthews	n	Main	Tenant	1
J	351	Hurt, Frank	C D e	Hill	Owner	1
J	352	Hurley, Thomas	1 2	w. Nor	Tenant	1
J	354	Haskett, Wm. Charles	19 20 21 22	w Kent	Owner	10
J	362	Haskett, Thomas	16 17 18 c	Kent & Un	Owner	1
J	409	Hendry, Oscar	5 6	AWs b F	Owner	1

JUDG.	No. on Roll.
J	78
J	84
J	412
J	418
J	422
	423
J	428
J	438
J	438
	440
	442
	427
J	796
	447
	448
J	468
J	858
	676

JUDIC.	No. on Roll.	Name.	Lot.	Con. or Street.	P.C. AD.
owner	4	J 785 Hodgson, John	e Nor		Owner 1
owner	1	J 847, Hubbard, William	Os Main		Tenant 1
owner	1				
owner	27				
owner	1	J 412 Ilton, William	n Main		Tenant 1
tenant	1	J 418 Innes, William P.	5 Main & Nor,	e Col	Owner 1
owner	1	J 422 Jackson, John B.	w Col		Owner 1
owner	1	J 423 Jackson, Harry P.	w Col		Owner 1
owner	1	J 428 Jackson, George H.	w Col		Owner 1
owner	1	J 488 Johnson, Thomas	e Nor		Tenant 1
owner	29	J 488 Jackson, George	{ c Col & Un, n Union		Owner 1
owner	1		{ c Un & Met, e Queen		
		440 Jackson, G. Bruce	19 20 c Union & Talb		Owner 1
		442 Jackson, Leslie L.	17 18 e Talb		Owner 1
		427 Jackson, John	s Townline		Owner 1
		J 796 Jackson, Charles C.	8 & Gore e Talb		Owner 1
owner	4				
owner	1				
tenant	1				
owner	1	447 Kitchen, Isaac	1 2 3 c Townline & Col		Owner 1
owner	1	449 Kent, Edwin P.	e Col		Owner 1
tenant	1				
owner	1				
tenant	1				
owner	10				
owner	1	J 468 Lemon, Halsey	18 14 e Nor		Tenant 1
owner	1	J 858 } Luscombe, George H.	{ pt A B s Main		} Owner 1
		676 }	{ c Main & Col		

JUROR.	No. on Roll.	Name.	Lot.	Con. or Street.	—	P. O. AD.
	501	Livingstone, William W.	n Union			Tenant 1
	711	Livingstone, R. T.	n $\frac{1}{2}$ 6 & 7 w Col			Owner 1
	718					
	518	McDowell, James M.	shop e Col, land n & s	Main, residence s Mn,		Owner 1
	168					
J	514	McBride, John	e Nor			Tenant 1
J	529	McCall, Alexander	5 w Col	1 2 3 4 s Davis		Owner 1
J	542	McGregor, Philip W.	2 3 4 5 6 7 e Nor			
J	742	McBride, Thomas	4 n Map & e Railway			Owner 1
J	878	Montross, Levi H.	18 c Union & Nor			Tenant 1
J	548	Mitson, George	s Main			Tenant 1
J	545	Madden, John	7 w Col			Owner 1
	547					
J	546	Madden, John H.	$\frac{1}{2}$ 7 w Col			Tenant 1
J	551	Morrell, James	e Nor			Tenant 1
J	558	Masterton, William G.	p 9 shop, 7 8 A Ws b F			Tenant 1
J	561	Masterton, William	2 w Nor, 1 2 w Nor			Owner 1
	858					
J	579	Mitson, Joseph E.	e Nor			Tenant 1
J	601	Murphy, Thomas	5 c Hd & Mp, 11 12 Fitch s b V			Tenant 1
J	605	Muirhead, Thomas C.	6 7 Fitch s b U			Owner 1
J	562	Maynard, William	5 pt 6 Fitch s b U			Owner 1
J	621	Norris, John	s Main, w Nor			Owner 1

JUROR.	No. on Roll.
J	687

J	47
J	642
	644
J	645
J	647
	877
J	654
J	675

681

688

J 685

J 702

J 710

716

724 S

J 725 S

727 S

J 728 S

J 780 S

J 782 S

	JUROR.	No. on Roll	Name.	Lot.	Con. or Street.		P.O. AD.
tenant 1	J	687	Owens, Daniel	4 w e Nor		Owner	1
owner 1							
	J	47	Pettit, Henry V.	8 9 A Ws b A		Owner	1
	J	642	Powell, Charles	9 A Ws b E		Tenant	1
owner 1		644	Peachey, Abraham	} s Main, n Cedar n Railway	}	Tenant	1
tenant 1	J	645	Peachey, David			Tenant	1
owner 1	J	647	Peachey, James	} e Nor 18 e Union & Nor	}	Owner	1
		877				Owner	1
owner 1	J	654	Pettit, Abram	6 & pt 15 7 w Met		Owner	1
owner 1	J	675	Polley, Alpheus Y.	} 1 w Col e Col & Main	}	Owner	1
tenant 1		681	Park, John J			6 w Nor	Owner
tenant 1							
tenant 1		688	Reeves, Foster	} 8 Fitch s b W n Tl e Nor residence	}	Owner	1
tenant 1						Tenant	1
owner 1	J	685	Rouse, John	w 1 9 10 w Nor		Tenant	1
owner 1	J	702	Ross, Coatley	s Main		Owner	1
tenant 1	J	710	Rutherford, Robert	n 1 6 & 7 w Col		Tenant	1
tenant 1		716	Ryerson, John W.	2 n Cedar		Tenant	1
owner 1							
owner 1		724	Smith, Alborn	1 2 n Maple		Owner	
owner 1	J	725	Stewart, George	7 A Ws b E		Owner	1
		727	Stevenson, William H.	9 10 11 A Ws b A		Owner	
	J	728	Soper, Oliver L.	ctr pt 3 e Col		Tenant	1
	J	780	Sebring, Charles	s Main		Tenant	1
	J	782	Scott, Ephraim S.	F s Main		Owner	1

JUROR.	No. on Roll.	Name.	Lot.	Con. or Street.	—	P.O. AD.
	788)	Schellburg, Charles	1 w Nor, 2 WWs b H	2 WWs b K, e Nor	}	Owner 1
	686)					
J	784	Sullivan, Thomas	e Nor			Tenant 1
J	786	Smith, Charles	ctr p of 7 e Nor			Tenant 1
	788)	Snively, Abram	n Maple, 1 n Cedar			Owner 1
	749)					
J	789	Snively, Joseph A.	1 n Cedar			Tenant 1
J	741	Strapson, Daniel	4 n Map & e Ry			Tenant 1
J	749	Swinton, John	pt 1 2 3 & 2 e Queen			Tenant 1
J	751	Sutton, John	shop c TI & Col, n do A B pt			Tenant 1
J	764	Sutton, Frank	1 2 AWs b F			Tenant 1
J	766)	Sutton, William	} mill w Nor, 12 A Ws b F	} 1 c Col & Townline	}	Owner 1
	765)					
J	773	Steinhoff, Orlando	n Maple			Tenant 1
J	775)	Steinhoff, Hugh	} residence n Main	} c Map & Col, n Map	}	Owner 1
	774)					
J	776	Steinhoff, William Finlay	4 n Maple			Owner 1
J	777	Steinhoff, Orrin Lyman	sect A B n Townline			Owner 1
J	795	Shook, George	8 & Gore e Talb north			Tenant 1
J	812)	Sebring, Spencer	} shop c Col & Main, s	} Main, ctr p 3 e Col	}	Owner 1
	729)					
	808	Sovereign, Lemon G.	n Main			Owner 1
J	809	Sovereign, Sylvanus M.	13 14 15 w Nor			Owner 1
J	815	Terry, Isaac	2 3 14 15 c Map & Ca			Owner 1
J	819	Tolhurst, Joseph	} 8 w Nor	}		Owner 1
			pt 7 e Nor			
J	838	Tune, George R.	10 c Maple & Col			Tenant 1
	544	Townley, Thomas	s Main			Owner 1

JUROR.

J 8

J 55

21

18

56

86

86

J 36

86

J 87

J 87

87

87

J 87

J 90

126

J 55

988

127

:

:

:

987

988

989

P.O. AD.
 Owner 1
 Tenant 1
 Tenant 1
 Owner 1
 Tenant 1
 Tenant 1
 Tenant 1
 Tenant 1
 Owner 1
 Tenant 1
 Owner 1
 Owner 1
 Tenant 1
 Owner 1
 Owner 1
 Tenant 1
 Tenant 1
 Owner 1
 Owner 1
 Tenant 1
 Tenant 1
 Owner 1

JUROR.	No. on Roll	Name.	Lot.	Con. or Street.	P.O. AD.
	J 846	Uptgrove, Oliver	{ 9 10 12	AWs b F " B	{ Owner Tenant
	J 552	Vanhrocklin, Frederick	pt A B s	Main	Tenant 1
	217	Wilcox, Harvey P.	5 8	AWs b E	Owner 1
	190	Walsh, Aquila	{ 4 5 6 7 8	AWs b D " F	} Owner 1
	560				
	865	Walsh, Wm. L.	8 9 10	AWs b D	Owner 20
	866	Walsh, Francis	6 7	AWs b C	Owner 8
	J 368	Walmsley, George	1 2	AWs b C	Owner 1
	869	Watts, William	n	Main	Tenant 1
	J 871	Waddell, William	4 5 6 e	Nor	Owner 1
	J 872	Wilson, George W.	2 w	Col	Owner 1
	874				
	878	Wilson, James H.	n 1/2 2 w	Col	Tenant 1
	J 876	West, John	18 c	Union & Nor	Owner 1
	J 908	Woolley, Wesley P.	9 w	Col	Tenant 1
	126	Wilson, William	{ c Hill & Tl, e Nor, 1 to 5 c Nor & Tl, 1 AWs b B, b C, res c Nor & Tl, w Nor, n Creek, c Mn & Col, 9 e Colb	} Owner 1	
	J 55				
	988				
	127				
	987	Young, Charles	1 11	AWs b D	Owner 3
	988	Youngs, Benjamin	5 c	Maple & Met	Owner 1
	989	Young, Robert	{ 6 w Dowell, 5 s	Colb, 5 6 e Mc- Davis	Owner 1

PART II.—List of Persons entitled to Vote at MUNICIPAL Elections ONLY.

JUROR.	No. on Roll.	Name.	Lot.	Con. or Street.	—	P.O. AD.
--------	--------------	-------	------	-----------------	---	----------

NONE.

PART III.—List of Persons entitled to Vote at Elections to the LEGISLATIVE ASSEMBLY ONLY.

JUROR.	No. on Roll.	Name.	Lot.	Con. or Street.	—	P.O. AD.
--------	--------------	-------	------	-----------------	---	----------

NONE.

EAST CENTRE WARD

ELECTORAL POLLING SUB - DIVISION

The Centre Ward of the Town of Simcoe comprises all that part of the said Town lying between the said North and South Wards, and is divided into two Polling Sub-Divisions :—EAST Centre Polling Sub-Division comprises all the area of land lying east of the middle line of Colborne Street between the North and South Wards of said Town of Simcoe.

PART I.—List of Persons entitled to Vote at BOTH Municipal Elections and Elections to the Legislative Assembly.

JUROR.	No. on Roll.	Name.	Lot.	Con. or Street.	—	P.O. AD.
--------	--------------	-------	------	-----------------	---	----------

	19	Allgeo, James	20 & n 1/4 19 c	Col & Un	Owner	1
J 23	592	Allen, Charles	{	12 pt of n Vic	}	Owner 1
				12 " e Nor		
J 876	112 968	Arthur, Charles	{	1 2 pt of n Robinson	}	Owner 1
				"		
				store		

JUROR. N
R
8
J 4
89
J 11
67
J 8
89
98
J 108
107
462
J 108
J 111
118
116
J 868
J 182
J 164
J 168
J 170
J 174
178
J 178
176
J 177
582

JUROR.	No. on Roll	Name.	Lot.	Con. or Street.	P.O. AD.
	87	Austin, Jonathan	store w Nor		Owner 1
J	40	Austin, Joshua	store w Nor		Owner 1
	991	Ansley, John H.	e $\frac{1}{2}$ 1 2 n Peel		Owner 1
J	115	Atkinson, Thomas R.	shop s Rob	}	Owner 1
	672				
J	88	Budd, Charles	w Mill, 3 s Sydenham		Owner 1
	89	Brook, Robert	s Water		Tenant 1
	98	Betts, Joseph	n Water		Tenant 1
J	108	Berry, Richard	J pt c Kent & Peel		Tenant 1
	107	Barber, Aaron S.	}	1 c Syd & Cul, 2 s Syd	} Owner 1
	462				
J	108	Beaupre, John	}	1 & 2 c Syd & Cul	} Owner 1
J	111	Brady, Leonard	pt 1 2 n Rob		Tenant 1
	113	Brown, Matthew C.	c Kent & Rob pt B		Owner 1
	116	Bowlby, David	s Rob		Tenant 1
J	868	Battersby, W. D.	Factory w Nor		Tenant 1
J	182	Boice, John	s $\frac{1}{2}$ 4 e Nor		Owner 1
J	164	Cook, Calvin M.	}	13 w Kent, 14 e Kent	} Owner 1
	168	Curtis, Albert	12 13 e Kent		Tenant 1
	170	Crooks, John	w Mill		Owner 1
J	174	Clowes, Charles	}	n $\frac{1}{2}$ 10 & 11 e Kent	} Tenant 1
	178				
J	173	Challen, Newton	}	1 2 s Water	} Owner 1
	176				
J	177	Clouse, Israel	}	N w Kent, s $\frac{1}{2}$ O do	} Owner 1
	582				

L Elections

P.O. AD.

ons to the

P.O. AD.

RD
SION

at part of
wards, and
e Polling
the middle
ds of said

Municipal
ly.

P.O. AD.

Owner 1

Owner 1

Owner 1

JUROR.	No. on Roll.	Name.	Lot.	Con. or Street.	P. C. AD.
J	178	Oattle, Samuel S.	p of 5 s Rob		Owner 1
J	181	Crossen, Thomas	s 1/2 4 e Nor		Tenant 1
	188	Collins, William	p of 7 e Col		Owner 1
J	184	Chadwick, Samuel	G n Peel		Owner 1
J	187	Carter, George	s Rob		Tenant 1
J	192	Cresswell, Thomas	p of K e Kent		Tenant 1
J	195	Curtis, George A.	Store c Nor & Rob		Tenant 1
	196	Curtis, John	Store c Nor & Rob		Owner 1
J	204	Campbell, J. Lorne	e Nor		Inccme 1
J	205	Carter, Henry	Store w Nor		Owner 1
J	206	Counter, George F.	Store w Nor		Owner 1
J	207	Chadwick, Charles A.	Store w Nor		Tenant 1
	209		Store n Rob		} Owner 1
	500		p of 7 e Colb		
	661		p 6 7 n Rob		
J	709	Cutting, James	w 1/2 A s Rob		
	918		p 6 7 n Rob		
	240		c Rob & Col stores		} Tenant 1
	393		p of 7 e Col		
	210	Courtland, Horatio N.	15 c Kent & Union		Tenant 1
	437	Collver, Carlton	4 c Mill & Argyle		Owner 1
J	212	Cope, Fred.	Store e Nor		Tenant 1
	215		} Res e Nor, c Ar & Nr, e Nor, c Nor & Wat, e millpond, s Argyle, (Stores e Nor, c N & A)	} Owner 1	
	614	Campbell, Duncan			
	781				
	392				
J	281	Dodds, Matthew C.	n Water		Tenant 1
J	288	Dredge, Samuel M.	3 s Water		Tenant 1
J	285	Durward, David	2 n Water		Owner 1
	287		} 1 2 c Peel & Col	} Owner 1	
J	599	Dean, James S.			Office n Peel
	258		“ “		

JUROR.	No. on Roll.	Name.	Lot.	Con. or Street.	P. C. AD.
J	21				1
J	22				1
J	23				1
J	24				1
J	25				1
J	26				1
J	27				1
J	28				1
J	29				1
J	30				1
J	31				1
J	32				1
J	33				1
J	34				1
J	35				1
J	36				1
J	37				1
J	38				1
J	39				1
J	40				1
J	41				1
J	42				1
J	43				1
J	44				1
J	45				1
J	46				1
J	47				1
J	48				1
J	49				1
J	50				1
J	51				1
J	52				1
J	53				1
J	54				1
J	55				1
J	56				1
J	57				1
J	58				1
J	59				1
J	60				1
J	61				1
J	62				1
J	63				1
J	64				1
J	65				1
J	66				1
J	67				1
J	68				1
J	69				1
J	70				1
J	71				1
J	72				1
J	73				1
J	74				1
J	75				1
J	76				1
J	77				1
J	78				1
J	79				1
J	80				1
J	81				1
J	82				1
J	83				1
J	84				1
J	85				1
J	86				1
J	87				1
J	88				1
J	89				1
J	90				1
J	91				1
J	92				1
J	93				1
J	94				1
J	95				1
J	96				1
J	97				1
J	98				1
J	99				1
J	100				1

P.O. AD.		JUNOR.	No. on Roll.	Name.	Lot.	Con. or Street.	P.O. AD.
Owner	1	J	289	Dunlop, William	Store	c Rob & Col	Tenant 1
Tenant	1	J	243	Dixon, John	pt 8 4 5 n Rob	Stores c Rob & Nor	Owner 1
Owner	1		294				
Owner	1	J	244	Darling, George L.	Store w Nor	1 2 c Cal & Syd	Owner 1
Tenant	1		445				
Tenant	1	J	248	Dobson, Henry	Store	e Nor	Tenant 1
Tenant	1	J	251	Donly, Hal Beauregard	Office	e Nor	Tenant 1
Owner	1	J	254	Doyle, John W.	Hotel	c Nor & Syd	Tenant 1
Income	1		256	Duncombe, Abram N.	Office	n Peel	Tenant 1
Owner	1						
Owner	1						
Tenant	1						
		J	267	Ellis, A. D.	s 1/2 10 e Kent	11 12 w Nor	Owner 1
			916				
			981				
					Store	c Nor & Arg	Tenant
Owner	1						
Tenant	1		285	Farrow, Charles	s	Water	Tenant 1
Owner	1		286	Ford, Nathan C.	s	Water	Owner 1
Tenant	1		290				
Owner	1		639				
			292				
			291		Store	c Rob & Nor	Tenant
			292	Ford, Eustace E.	Store	c Rob & Nor	Tenant 1
		J	302	Forsythe, William	Gallery	s Rob	Tenant 1
		J	304	Farlow, John B.	Store	w Nor	Tenant 1
Tenant	1		410	Falls, Owen H.	Store	w Nor	Owner 1
Tenant	1		444				
Owner	1				Store	c Nor & Peel	
Owner	1	J	326	Grant, Charles	c	Kent & Rob	Income 1

JUROR.	No. on Roll.	Name.	Lot.	Con. or Street.	—	P.O. AD.
J 829 } 830 }	Gordon, Frank	{ 1 c Young & Nor Store c Nor & Arg }	Owner 1 Tenant			
	884	Griffin, William R.	{ 11 & n $\frac{1}{2}$ 10 c Col & Yg 6 c Kent & Young }	Owner 1		
J 885	Gallagher, Patrick	Shop e Nor	Tenant 1			
898 } 388 } 88 }	Groff, Henry	{ 16 17 w Nor Store e Nor c Factory s Syd Store e Nor Office e Nor Bank e Nor Store c Nor & Syd }	Owner 1			
248 }						
251 }						
800 }						
29 }						
	608	Holmes, Hugh	10 w Nor	Owner 1		
J 886	Huton, Robert	s Water	Tenant 1			
J 889	Hall, Harrison	e $\frac{1}{2}$ O n $\frac{1}{2}$ P w Kent	Owner 1			
J 890	Hickey, Cornelius	e $\frac{1}{2}$ 1 2 n Peel	Tenant 1			
J 894 } 496 }	Holmes, Richard	{ D pt of s Rob " "	Owner 1			
	895	Hayes, David	pt 5 w Nor	Tenant 1		
J 898	Harris, William A.	4 e Nor, Store do	Owner 1			
400 } 408 }	Hayes, James	{ p 5 s $\frac{1}{2}$ 6 w Nor e Kent }	Owner 1			
J 401 } 842 }	Hogdson, Robert	{ 18 s $\frac{1}{4}$ 19 e Col H n Peel }	Owner 1			
J 402	Hiller, Archibald	e Kent	Tenant 1			
J 409	Hendry, Oscar	{ 5 s Argyle Store w Nor }	Owner 1 Tenant			
J 798	Henderson, James	pt 1 c Wat & Cul	Owner 1			
J 92	Haddock, Vincent	n Water	Owner			

JUROR.	No. on Roll.
--------	--------------

419

420

421

J 486

440

J 448

427

J 252

J 454

589

J 459

J 466

J 495

J 504

505

J 506

J 507

789

J 788

790

188

J 298 M

J 528 M

	JUROR.	No. on Roll	Name.	Lot.	Con. or Street.		P.O. AD.
Owner	1	419	Jackson, James	e Nor		Tenant	1
Tenant		420	Jackson, John B.	e Nor		Owner	1
Owner	1	421	Jackson, Harry P.	e Nor		Owner	
Tenant	1	J 486	James, John	4 c Mill & Arg		Tenant	1
		440	Jackson, G. Bruce	Office c Nor & Peel		Tenant	1
		J 448	Jackson, Charles C.	{ Store c Nor & Peel 1 2 c Cul & Syd }		{ Tenant	1
Owner	1	427	Jackson, John	Store Payne's e Nor		Owner	1
		J 252	Johnson, Henry	Office e Nor		Tenant	1
Owner	1	J 454	Kendall, W. Thomas	{ 5 n $\frac{1}{2}$ 4 w Kent c Kent & Peel }		} Owner	1
Tenant	1	589					
Owner	1	J 459	Kelley, William P.	14 15 c Kent & Union		Owner	1
Tenant	1	J 466	Klepper, Julius	n $\frac{1}{2}$ 2 w Culver		Tenant	1
Tenant	1	J 495	Lear, Henry	pt D s Rob		Tenant	1
Owner	1	J 504	Lawson, Isaac	{ pt 5 s Rob "		} Tenant	1
Owner	1	505					
Owner	1	J 506	Lawson, John	pt 5 s Rob		Owner	18
Tenant	1	J 507	Lea, George W.	Store e Nor, p K e Kent		Tenant	1
Owner	1	J 788	Luscombe, George H.	{ p 4 5 e Kent p 4 5 s Rob "		} Owner	1
Owner	1	790					
Tenant	1	188					
Owner	1	J 298	McKiee, George J.	Stores c Rob & Nor		Tenant	1
Owner	1	J 528	McBurney, James	12 13 14 c Col & Yng		Tenant	1

JUROR.	No. on Roll.	Name.	Lot.	Con. or Street.	—	P.O. AD.	
J	525	McQueen, Wallace	n 8 4 e Kent		Owner	1	
J	588	McDonell, Patrick	s Water		Tenant	1	
	44	Mabee, R. Y.	}	Store e Nor	}	Owner 8	
	804						" "
	929						" "
	980						" "
	306	Mabee, H. W.	" "	" "	Owner	8	
J	588	Moore, Robert	c Rob & Kent, s do		Owner	1	
	588	Misner, Harmon	}	c Kent & Peel	}	Owner 1	
	590						7 8 c Kent & Young
J	591	Mills, Isaac	p 12 e Nor		Tenant	1	
J	594	Mather, William	c Kent & Rob p 1		} Tenant 1	1	
			e Kent				Owner
	595	Mather, Elisha	c Kent & Rob p 1		Owner	1	
J	601	Murphy, Thomas	e 1/2 H n Peel		Tenant	1	
	606	Mulkins, Henry	2 8 e Nor.		Owner	1	
	609	Mulkins, William H.	Store w Nor		Owner	1	
	674						
J	607	Moe, James	10 w Nor		Tenant	1	
J	548	Mitson, George	p 2 e Kent		Owner	1	
J	658	Madden, John H.	Store e Nor		Tenant	1	
J	662	Marshall, Thomas	} 1 2 3 c Arg & Cul	}	} Owner 1	1	
							Shop n Rob p 1 2
J	678	} Mulkins, John	}	Store w Nor	}	Owner 1	
	864						
	612	North, Samuel	e Ford's millpond		Tenant	1	
J	618	North, John	" "		Tenant	1	
J	617	Nichol, James	p 1 n Rob		Tenant	1	
J	622	Nickerson, John	1 2 3 n Victoria		Tenant	1	

JUROR. E

J 68

J 65

J 66

J 66

J 66

J 66

J 66

J 67

J 67

J 67

J 17

17

J 69

708

J 678

J 770

772

J 771

780

J 785

J 787

797

		JUROR.	No. on Roll.	Name.	Lot.	Con. or Street.		
Owner	1							
Tenant	1	J 688		Osborne, George	6 e	Nor	Tenant	1
Owner	8							
Owner	8	J 657		Palmerton, Daniel B.	Store e	Nor	Tenant	1
Owner	1	J 660		Philips, Eli	p 6 7 n	Rob	Tenant	1
Owner	1	J 667		Pursel, Hiram B.	} Office e Nor e Culver		} Tenant Owner	1 1
		665						
Tenant	1	J 666		Pursel, W. H.	e	Culver	Owner	1
Tenant	1	J 669		Pennington, Wm. G.	Store w	Nor	Tenant	1
Owner	1	J 671		Price, William P.	Store p 4 5 c	Rob & Col	Tenant	1
Owner	1	J 673		Perry, William S.	Store w	Nor	Tenant	1
Tenant	1	J 677		Perry, George R.	Gallery & Store w	Nor	Tenant	1
Owner	1	J 179		Porter, John	p 5 s	Rob	Owner	1
Owner	1	175		Pennington, T. J.	n½ 10 & 11 e	Kent	Owner	17
Tenant	1							
Owner	1							
Tenant	1	J 695		Rattenbury, James	7 c	Kent & Young	Tenant	1
Owner	1	708		Reynolds, William	w½ A s	Rob	Tenant	1
Tenant	1							
Owner	1							
Tenant	1	J 678		Steele, Matthias R.	9 e	Kent	Owner	1
Tenant	1	J 770		Sihler, Charles 772	} s½ 3 & 4 w Kent } Shop w Kent		} Owner	1 1
Tenant	1	J 771						
Tenant	1	780		Stanton, George	} 3 4 c Cul & Arg, 2 n } Syd, office s Argyle		} Owner	1 1
Tenant	1	J 785		Sinden, George				
		J 787		Smith, James	p 4 5 s	Rob	Tenant	1
		797		Slaght, Thomas R.	p 1 c	Wat & Cul	Tenant	1

JUROR.	No. on Roll.	Name.	Lot.	Con. or Street.	—	AD.
J 799 808	}	Spain, John G.	p 1 2 s Rob		Tenant	1
J 802		Stephen, Thomas G. A.	e Nor		Income	1
J 808 808 670	}	Smith, Arthur W.	Office w Nor		Tenant	1
		Sovereign, Lemon G.	8 n Sydenham Stores w Nor		Owner	1
J 789		Street, George W.	p 4 5 s Rob		Tenant	1
234		Sinden, William F.	8 s Water		Owner	1
J 618		Smith, John Town	p 1 n Rob		Owner	1
J 840		Townley, Thomas	e pt A s Rob		Owner	1
841		Tripp, John W.	11 12 w Kent Office p H n Peel		Owner Tenant	1 1
718		Tune, James	p 1 2 n Rob, 2 e Kent		Owner	
714		Tune, Charles	p 1 2 n Rob, 2 e Kent		Owner	
848		Udell, Edwin	Saloon w Nor		Tenant	1
J 858		Vincent, H. J.	c Syd & Cul		Owner	1
862		Voltz, Jacob	Factory w Nor		Tenant	1
896		Wells, Lyman	15 16 p 17 e Col		Owner	1
J 898		Wells, Erastus Gilbert	p 17 e Col		Owner	1
J 910 104	}	Walker, John J.	K e Kent, J c Kt & Pl		Owner	1

JUROR.	No. on Roll.	AD.
J 910		1
		917
		921
J 920		1
J 922		1
J 923		1
J 659		1
938		1
255		1
214		1
J 117		1
208		1
849		1
886		1
668		1
J 218		1
PART		
JUROR.	No. on Roll.	AD.

P.O. AD.
 Tenant 1
 Income 1
 Tenant 1
 Owner 1
 Tenant 1
 Owner 1
 Owner 1
 Owner 1
 Owner 1
 Tenant
 Owner
 Owner
 Tenant 1
 Owner 1
 Tenant 1
 Owner 1
 Owner 1
 Owner 1

JUROR.	No. on Roll.	Name.	Lot.	Con. or Street.	P.O. AD.
J	915	Woolley, Joseph	s $\frac{1}{2}$ 10 e Kent		Tenant 1
	917 } 921 }	Wallace, William	p A s Rob		Owner 1
J	920	Wallace, William Y.	p A s Rob		Tenant 1
J	922	Widner, Edwin	6 5 c Kt & Yng, 7 8 c Nor & Yng		Tenant 1
J	928	Wilson, William (barber)	Shop w Nor		Tenant 1
J	659 } 988 }	Wilson, William	{ Store e Nor, F n Peel } { e Ford's millpond }		Owner 1
	255 } 214 }	Walsh, Aquila	{ c Nor & Syd, s Syd } { e Nor, stores e Nor }		Owner 1
J	117	Wilson, James F.	p 4 5 office s Rob		Owner 1
	208 } 849 }	Williamson, John	{ Store w Nor } { Saloon w Nor }		Owner 1
	896 } 668 }	Wyatt, William T.	{ Shop e Nor } { Office e Nor }		Owner 12
J	218	Young, Frank	Stores e Nor		Tenant 1

PART II.—List of Persons entitled to Vote at MUNICIPAL Elections ONLY.

JUROR.	No. on Roll.	Name.	Lot.	Con. or Street.	P.O. AD.
--------	--------------	-------	------	-----------------	----------

NONE.

Owner 1
 Owner 1
 Owner 1

PART III.—List of Persons entitled to Vote at Elections to the
LEGISLATIVE ASSEMBLY ONLY.

JUROR.	No. on Roll.	Name.	Lot.	Con. or Street.	—	P.O. AD.
--------	--------------------	-------	------	--------------------	---	----------

NONE.

WEST CENTRE WARD

ELECTORAL POLLING SUB - DIVISION

The Centre Ward of the Town of Simcoe comprises all that part of the said Town lying between the said North and South Wards, and is divided into two Polling Sub-Divisions :—WEST Centre Polling Sub-Division comprises all the area of land lying west of the middle line of Colborne Street between the North and South Wards of said Town of Simcoe.

PART I.—List of Persons entitled to Vote at BOTH Municipal
Elections and Elections to the Legislative Assembly.

JUROR.	No. on Roll.	Name.	Lot.	Con. or Street.	—	P.O. AD.	
J	6	Adams, George M.	8 w	Head	Owner	1	
J	11	Avichouser, Henry	w $\frac{1}{2}$ 19 c	Head & Young	Tenant	1	
J	16	Adams, Joseph	4 5 e	Met	Tenant	1	
	18	Abram, John	n $\frac{1}{2}$ 16 w	Col	Owner	1	
J	20	Adams, Albert	4 p of n	Rob	Tenant	1	
J	22	Atkinson, Thomas R.	11 Col &	Young	Owner	1	
J	28	Anderson, Wallace	13 w	Head	Owner	1	
	38	Ansley, John H.	{	1 2 c West &	} Owner	1	
	759			1 2 c West &			Head
				6 c Head &			Market
	48	Anderson, James	1 2 w	Talb	Owner	1	
J	60	Abercrombie, Hugh	3 n	West	Owner	1	

ctions to the

P.O. AD.

ARD
VISION

that part of
a Wards, and
entre Polling
of the middle
wards of said

H Municipal
mbly.

P.O. AD.

Owner 1
Tenant 1
Tenant 1
Owner 1
Tenant 1
Owner 1
Owner 1

Owner 1
Owner 1
Owner 1

JUROR.	No. on Roll.	Name.	Lot.	Con. or Street.		P. O. AD.
J	69	Brown, Lewis	p 1 c	Head & West	Tenant	1
J	78	Brown, James	8 e	Talb	Tenant	1
J	88	Bray, James	{ 5 c s $\frac{1}{2}$ 7 w	Union & Queen Col	Owner Tenant	1
J	85	Burt, William	e $\frac{1}{2}$ 5 c	Col & Rob	Tenant	1
J	118	Barber, Charles E.	w $\frac{1}{2}$ 3 4 c	Rob & Head	Owner	1
J	119 564)	Barber, A. M.	{ 2 n 1 c	West Queen & West	Owner	1
	146	Clark, Adam	n $\frac{1}{2}$ 7 c	Young & Met	Tenant	1
	158	Culver, Festus A.	20 n $\frac{1}{2}$ 19 c	Col & Un	Owner	1
J	154	Coates, Joseph	{ 13 14 15 c 10 w	Col & Yng Col	Owner Tenant	1
J	161	Cross, Charles	15 w	Col	Owner	1
J	165	Collins, Edward E.	p 6 c	Col & Rob	Tenant	1
J	180	Cattle, Samuel S.	10 w	Head	Owner	1
	190	Curtis, John	11 12 18 w	Queen	Owner	1
J	205 541 84)	Carter, Henry	{ 13 w n $\frac{1}{2}$ 7 s $\frac{1}{2}$ 7	Col " "	Owner	1
J	471	Collins, William	4 n	Rob	Owner	1
	17	Darling, George L.	4 5 e	Met	Owner	1
J	228	Dunkin, John	12 18 e	Talb	Owner	1
J	248	Dobson, Henry	p 1 2 3 c	Qn & Rob	Tenant	1

JUROR.	No. on Roll.	Name.	Lot.	Con. or Street.		P.O. AD.				
	268	Ermatinger, James	6 7 c Alma & Met p 7 c Mrkt Sq & Talb	}	Owner	1				
					Tenant	1				
	289	Ford, Nathan C.	8 4 5 n West		Owner	1				
	274	Fountain, Charles	6 w Queen		Owner	1				
	281	Finlay, William	8 9 c Un & Talb		Owner	1				
	895 522	Freeland, William H.	15 w Head		Owner	12				
J	318	Grant, George	12 e Head		Owner	1				
	314	Gardner, Samuel	20 c Head & Rob		Owner	4				
J	313	Galbraith, William	8 s Union		Tenant	1				
	70 821	Griffin, William R.	p 1 c Head & West		Owner	1				
J	821	Glasby, William R.	w 1/2 6 n Rob, shop do		Owner	1				
	891	Gilroy, Thomas	16 17 18 c Un & Talb		Owner	1				
	458	Hart, Thomas	e 1/2 8 s Rob		Owner	1				
J	855	Hunter, Alexander	9 10 c Kars & Queen		Owner	1				
J	369	Heath, James	4 5 c Rob & Met p 4 c Rob & Talb p 4 n Rob	}	Owner	1				
J	371						Howick, Edward John	6 s Rob	Owner	1
	378						Horning, Isaac	11 w Talb	Owner	1
J	899 279	Harris, John J.	9 c Young & Talb		Owner	1				
J	404	Hellerich, Martin	p 7 c Young & Talb		Tenant	1				

JUROR.	No. on Roll.
J	411
J	829
	86
	820
	427
	428
	317
J	486
J	446
	J 480
	J 456
	J 457
	J 481
	J 491
	501
	509
	857
	12
	J 517
	521

		JUROR.	No. on Roll	Name.	Lot.	Con. or Street.		
Owner	1	J	411	Hodgson, Edward	4 s	Rob	Owner	1
Tenant		J	829 86	Holmes, Richard	{ 8 c e $\frac{1}{2}$ 5 c	{ Talb & Rob Colb & Rob	Owner	1
Owner	1		820	Jackson, John	{ Land w King Residence "		Owner	1
Owner	1		427					
Owner	1		428	Jackson, George H.	{ Residence w King c Un & Met, 8 s Un		Owner	1
Owner	12		817					
		J	485	Jackson, Joseph	6 7 8 9 10 n	West	Owner	1
		J	446	Johnson, Joseph H.	p 2 n	West	Owner	1
Owner	1							
Owner	4	J	480	Kent, Samuel Y.	w	King	Owner	1
Tenant	1							
Owner	1	J	456	Kent, Henry Francis	{ 7 8 b H w Queen 1 2 3 4 b G s Union 13 14 15 16 b A e E $\frac{1}{2}$		Owner	1
Owner	1	J	457	Kell, John	3 s	Rob	Tenant	1
Owner	1							
Owner	1	J	481	Lemon, George	7 w	Head	Owner	1
Owner	1	J	491	Luscombe, George H.	15 e Tal, 17 w	Col	Owner	1
Owner	1		501	Livingstone, Wm. W.	10 11 c	Head & Union	Tenant	1
Owner	1		508		{ 10 11 c	Head & Union		
Owner	1		857	Livingstone, R. T.	{ 19 n	Young	Owner	1
Owner	1		12					
Owner	1							
Owner	1							
Owner	1							
Tenant	1	J	517	McDonald, Hanford	5 c	Met & Rob	Owner	1
			521	McCullom, Peter T.	s $\frac{1}{2}$ 15 w	Head	Tenant	1

JUROR.	No. on Roll.	Name.	Lot.	Con. or Street.	—	P.O. AD.	JUROR.	No. on Roll.
J 147	855 278	McCool, John	{ 7 n Market Square n $\frac{1}{2}$ 7 c Young & Met 19 w Market Square	Owner	1	J 789	792	
J 539		McKiee, George J.	18 w Head	Owner	1	J 806	780	
J 540		McKnight, William	n $\frac{1}{2}$ 7 w Col	Tenant	1	J 250	806	
J 563		Maloney, Michael	1 c Queen & West	Tenant	1			
	565	Maddigan, Michael	8 9 10 c Alma & Qun	Owner	1			
J 570		Mather, Herbert	p 13 c Head & Young	Tenant	1			
J 573		Matthews, John	14 w Head, 5 e Met	Tenant	1	J 819	821	
J 576		Monteith, Frank	4 s Union	Tenant	1		823	
J 577		Murray, Wesley	e $\frac{1}{2}$ 14 15 n Union	Owner	1	J 822	822	
J 585		Matthews, Edward R.	e $\frac{1}{2}$ 5 w Col	Owner	1	J 824	824	
	593	Mather, Elisha	5 6 c Rob & Met	Owner	1	J 826	826	
J 641	166	Osborne, Robert	{ 8 w Head p 6 c Col & Rob	Owner	1	J 828	828	
J Owens,		Daniel	18 e Head	Owner	1	J 856	859	
	715	Rapelje, Clarence C.	18 s $\frac{1}{2}$ 19 w Col	Owner	1	J 875	885	
	719	Robb, James	1 2 3 4 5 6 n Union	Tenant	1	J 875	890	
	744	Smith, William L.	n West, 9 w Head	Owner	1	J 932	894	
	747	Shemild, Charles	4 5 s $\frac{1}{2}$ c West & Met	Owner	1	J 932	917	
J 269	762 405	Smith, John F.	{ n Market Square 6 & 7	Owner	1	J 932	917	
	771	Steinhoff, Andrew	17 w Market Square	Owner	1	J 932	155	

		JUROR.	No. on Roll.	Name.	Lot.	Con. or Street.		P.O. AD.
}	Owner	1	J 789	Street, George W.	9 w Col		Tenant	1
			792	Sharpe, William	10 11 12 Kars & Met		Owner	1
	Owner	1	780	Stanton, George	1 2 c Rob & Queen		Owner	1
Tenant	1	J 806	Shannon, Richard H.	s $\frac{1}{2}$ 1 2 c Queen & Rob		Tenant	1	
Tenant	1	J 250	Steinhoff, Isaac	p 1 2 3 c Queen & Rob		Owner	1	
Owner	1							
Tenant	1							
Tenant	1	J 819	Turner, John	Land w King			Tenant	1
Tenant	1	821	} Taylor, James	} 1 14 w Head	} 1 14 "	}	Owner	1
Owner	1	823						
Owner	1	J 822	Taylor, Samuel	1 14 w Head			Tenant	1
Owner	1	J 824	Thompson, W. John	p 1 2 c Head & Rob			Tenant	1
		J 826	Tisdale, James M.	8 n Market Square			Tenant	1
		826	Tisdale, William E.	8 n Market Square			Owner	1
		J 828	Tune, Robert	3 c Talb & Rob			Tenant	1
}	Owner	1	830	Taylor, William	6 7 w Talb		Owner	1
	Owner	1						
		J 856	VanAmburgh, Elliott	e $\frac{1}{2}$ 19 n Young			Tenant	1
		J 859	Varey, Eber	15 w Queen			Tenant	1
Owner	1							
Tenant	1							
		J 875	West, John	5 c Head & Union			Owner	1
		885	Wood, Thomas	6 w Head			Owner	1
Owner	1	890	Watts, Barnabas P.	16 17 18 c Un. & Tal			Tenant	1
Owner	1	894	Weston, Richard	n $\frac{1}{2}$ 15 w Head			Tenant	1
Owner	1	J 932	Werrett, George	6 c Talb			Owner	1
Owner	1	917	} Wallace, William	} 17 18 19 20 21 22 c	} Union & Queen	}	Tenant	1
Owner	1	155						

JUROR.	No. on Roll.	Name.	Lot.	Con. or Street.	—	P.O. AD.
	10	Werrett, William	s $\frac{1}{2}$ 5 e Talb			Owner 1
J	487	Wilson, James F.	12 c Young & Talb			Owner 1
	720	Wilson, Augustus	1 2 3 4 5 6 n Union			Owner 1
	989	Young, Robert	17 e Head			Owner 1

PART II.—List of Persons entitled to Vote at MUNICIPAL Elections ONLY.

JUROR.	No. on Roll.	Name.	Lot.	Con. or Street.	—	P.O. AD.
NONE.						

PART III.—List of Persons entitled to Vote at Elections to the LEGISLATIVE ASSEMBLY ONLY.

JUROR.	No. on Roll.	Name.	Lot.	Con. or Street.	—	P.O. AD.
NONE.						

E
Com
with
said
Stre
line
the
Coll
the
them
Wes

PAR

JUROR. | M
R

1
1
2

J 2
J 3
8
8
8
J
38
8
8
J 4
41

SOUTH WARD

ELECTORAL POLLING SUB-DIVISION

Commences at the intersection of the middle line of Victoria Street with the easterly boundary of the said Town; thence along the said middle line of Victoria Street to the middle line of Norfolk Street; thence along the middle line of Norfolk Street to the middle line of Peel Street; thence along the middle line of Peel Street to the middle line of Colborne Street; thence along the middle line of Colborne Street to the middle line of Court Street; thence along the middle line of Court Street to the middle line of Talbot Street; thence along the middle line of Talbot Street to the middle line of West Street; thence along the middle line of West Street to the westerly boundary of the said Town.

PART I.—List of Persons entitled to Vote at BOTH Municipal Elections and Elections to the Legislative Assembly.

JUROR.	No. on Roll.	Name.	Lot.	Con. or Street.	—	P.O. AD.		
	13	Alway, Mark	8 w	John	Owner	1		
	14	Auckland, John	11 w	John	Tenant	1		
	24	Austin, John S.	} 44 45 w Talb } e Nor		Owner	1		
					Tenant			
J	27	Austin, George R.	s	Peel	Income	1		
J	28	Anderson, Wallace	100 e	Talb	Owner	1		
	90	} Ansley, John H.	} c Col & Peel } 7 w Talb		Owner	1		
	84				Tenant			
J	95	} Austin, Charles A.	} w Head } 7 c Chap & Col } 8 e Col		Owner	1		
	380				Tenant			
					Owner			
	99	} Austin, Jonathan	} 4 and 5 e Col } 7 c Chap & Col		Owner	1		
	86							
J	42	Austin, Joshua	28 29 e	Talb	Owner	1		
	415	Abram, John	18 e	Talb	Owner	1		

JUROR.	No. on Roll	Name.	Lot.	Con. or Street.	—	P.O. AD.
J	52	Burgess, John	c p 1 2 s West		Tenant	1
J	425	Blevins, Joseph	{ 15 w Met 84 e Met		} Owner } Tenant	1
J	61					
J	68	Buckner, Charles A.	p 9 e Met		Tenant	1
	68	Barry, James	p 8 n Chap		Owner	1
J	71	Burr, William H.	1 2 s West		Owner	1
J	75	Beemer, James	18 14 w Dean		Tenant	1
J	77	Beemer, Charles C.	8 w Col		Owner	1
J	80	Butler, Henry	6 7 c Brock & Grove		Owner	1
J	81	Bates, Alfred	4 w Brock		Tenant	1
J	87	Brown, Frank A.	6 7 w Brock		Owner	1
J	96	Beemer, Lewis	p 28 e Nor		Owner	1
J	97	Barber, L. L.	21 p 22 e Nor		Tenant	1
	99	Boyd, J. Craigie	A s Court		Owner	1
J	100	Boyd, William David	p 1 2 c Court & Talb		Tenant	1
J	101	Boyd, Charles E.	p 1 2 — “		Tenant	1
	105	Butcher, James	{ 8 4 w John 60 61 e Head		} Owner	1
J	106	Boxall, Alfred				
	118	Brown, Matthew C.	1 w Owen		Owner	1
J	119	Barber, A. M.	4 e Talb		Owner	1
			{ Store s Peel 9 w Nor e Brock		} Tenant } Owner	1
J	121	Bell, H. A.				
J	123	Bell, Joseph	10 w John		Tenant	1
	902	Betts, Joseph	4 5 e John		Owner	1
J	636	Bowlby, Hiram	6 w John		Owner	1
			17 c Nor & Pat		Owner	1
J	187	Coates, Thomas				
		son of Thomas	p n 1/2 13 Gore Wdhouse		Tenant	1
	189	Coleman, Francis	85 e Met		Owner	1

		JUROK.	No. on Roll.	Name.	Lot.	Con. or Street.	P.O. AD.
Tenant	1	J	148	Crat, Eli	10 w Talb		Owner 1
Owner	1	J	149	Chapman, J. W.	p 8 w Talb		Tenant 1
Tenant		J	151	Creighton, David	2 e Talb		Tenant 1
Tenant	1		620	Clark, John	s Peel	}	Owner 26
Owner	1		156		"		
Owner	1		587		1 e Colb		
Tenant	1		157	Cook, William	10 w Colb		Owner 1
Owner	1	J	160	Cole, Walter	7 w John		Owner 1
Owner	1	J	165	Collins, Edward E.	3 e John		Owner 1
Tenant	1		4	Collins, John	p D c West & Met	}	Owner 1
Owner	1		169				
Owner	1	J	184	Chadwick, Samuel	4 w Nor, 4 e Brock		Owner 1
Owner	1	J	189	Carter, Joseph	11 e Nor		Owner 1
Tenant	1		190	Curtis, John	4 w Nor, 4 e Brock		Owner 1
Owner	1	J	191	Chadwick, James T.	3 s Peel		Owner 1
Tenant	1		194	Curtis, Frank	w Nor		Income 1
Tenant	1	J	197	Canfield, George S.	w Nor		Income 1
Owner	1	J	201	Cowdry, Edmund	c Nor & Peel		Income 1
Owner	1		215	Campbell, Duncan	s Vic, 8 c Nor & Vic		Owner 1
Owner	1	J	640	Curtis, George A.	55 56 e Head		Owner 1
Tenant	1		701	Corlis, Squire L.	8 w Brock		Owner 1
Owner	1		62	Dorsey, Isaac	84 e Met		Owner 1
Owner	1	J	222	Dineen, Daniel	6 c Chap & Head		Tenant 1
Owner	1	J	224	Dell, Daniel A.	52 e Head		Owner 1
		J	226	Davis, Joseph	1/2 8 c Chap & Talb		Tenant 1
		J	229	Donly, Augustine James	6 7 w Nor, 6 7 e Brock		Owner 1
		J	235	Durward, David	6 c Chap & Talb		Owner 1
		J	236	Dove, Robert	26 e Nor		Owner 1
Tenant	1		241	Durward, Alexander	54 e Head, 11 w Tal		Owner 1
Owner	1	J	242	Durward, John	42 w Talb		Owner 1

JUROR.	No. on Roll.	Name.	Lot.	Con. or Street.	P.O. AD.
J	248	Dixon, John	{ 45 46 47 w Talb 57 58 59 e Head	Owner	1
J	245	Duvall, W. R.	n $\frac{1}{2}$ l w Brock	Tenant	1
	256	Duncombe, Abram N.	7 s Stan, l e Dean	Tenant	1
	259	Deedes, Edmund	{ 3 4 5 w Talb 1 2 e $\frac{1}{2}$ s West 8 4 e Head	Owner	1
	59				
J	268	Emerick, Peter W.	12 e John	Tenant	1
J	265	Eckler, James	12 18 14 w Met	Tenant	1
J	295	Ford, Eustace E.	39 40 41 w Talb	Owner	1
J	301	Falls, Harvey Small	w Col	Income	1
J	275	Fawcett, George	27 s Grove	Tenant	1
	277	Finch, James	n $\frac{1}{2}$ l 2 c Head & Met	Owner	1
	282	Falls, Owen H.	6 c Col & Chap	Owner	1
J	283	Fisher, James	16 17 w Dean	Owner	1
J	284	Fearman, Charles	p 8 c Stan & Col	Owner	1
J	287	Farcs, Joshua	20 e Nor	Owner	1
	312	Gemley, John	1 2 3 4 w Met	Tenant	1
J	329	Gallagher, James	13 e Nor	Tenant	1
J	325	Goddard, Frederick	2 c Vic & Owen	Owner	1
J	327	Griffis, George Wm.	20 e Queen	Tenant	1
J	397	Groff, Henry H.	s West	Income	1
	398	Groff, Henry	{ Residence s West	Owner	1
	359				

		JUROR.	No. on Roll.	Name.	Lot.	Con. or Street.		
}	Owner	1	J	67	Gallagher, Michael	9 w Head	Owner	1
	Tenant	1						
	Tenant	1						
}	Owner	1	J	357	Haddow, Thomas	s West	Tenant	1
			J	361	Hobbs, Edwin	6 7 w Met	Owner	1
				364	Hart, Thomas	1 2 w Head	Owner	1
			J	365	Hoover, Philip	p 11 12 c Hd & Stan	Tenant	1
			J	367	Hodgins, James Stanley	C s West	Tenant	1
Tenant	1		J	375	} Harris, Alfred	} 20 e Talb	} Owner	1
Tenant	1			376				
				377	Hobbs, Joseph S.	12 w Talb	Owner	1
			J	382	Henderson, Harry	10 e Talb	Tenant	1
			J	388	Hurd, Charles J.	18 19 e Nor	Owner	1
Owner	1		J	397	Hobbs, Clement B.	31 32 33 e Queen	Owner	1
Income	1			376	} Hayes, James	} 21 e Talb	} Owner	1
Tenant	1			761				
Owner	1		J	404	Hellerich, Martin	Shop s Peel	Tenant	1
Owner	1		J	223	Henderson, Joseph	6 c Chap & Head	Owner	1
Owner	1		J	328	Holmes, Richard	20 e Queen	Owner	1
Owner	1							
Owner	1							
			J	414	Ireland, Frederick	} 13 w John	} Owner	1
Tenant	1		J	416	Ilton, Edward	25 e Nor	Tenant	1
Tenant	1							
Owner	1							
Tenant	1							
Income	1		J	424	Jackson, William	15 w Met	Tenant	1
Owner	1		J	426	Jones, Wm. David	19 e Queen	Owner	1
				429	Johnson, Henson	6 e Head	Owner	1

JUROR.	No. on Roll.	Name.	Lot.	Con. or Street.	—	P. O. AD.
J	480	Jones, John Lloyd	p 51 e	Head	Tenant	1
	481	Jones, Thomas Lloyd	p 51	"	Owner	1
J	489	Johnson, Henry	12 w	John	Owner	1
J	588	Kendall, W. Thomas	{ 10 11 w Brock 62 c Agricl & Head 9 w Brock		{ Owner	1
J	468	Kestell, Robert M.	14 e	Nor	Owner	1
J	464	Knowles, Robert	6 c	Col	Tenant	1
J	479 } 276 }	Lucas, Robert	{ 11 c Gore & Met 27 s Grove		{ Tenant Owner	1
J	480 } 494 } 888 } 266 }	Landon, Zebulon	{ 11 c Gore & Met 21 22 28 29 30 e Qun 24 25 26 s Grove 16 & 12 18 14 w Met		{ Owner	1
J	485 } 688 }	Lea, Thomas C.	{ s $\frac{1}{2}$ 8 e Talb n $\frac{1}{4}$ 8 "		{ Owner	1
	488	Langtry, James	2 e	Dean	Owner	1
J	489	Leaney, Charles Henry	4 e	Dean	Tenant	1
	490	Livingstone, Wm. W.	4 e	Dean	Owner	1
	510	Livingstone, R. T.	{ Office s Peel s West		{ Tenant Owner	1
J	855	Luscombe, George H.	9 e	Talb	Owner	1
	518	McPherson, Absalom	4 5 w	Met	Owner	1
J	64 } 519 } 757 }	McCoy, Patrick	{ p 9 e Met, 34 35 36 37 c Wst & Stan, 10 c Hd & Stan, $\frac{1}{2}$ c Op & Hd		{ Owner	1

JUROR.	No. on Roll.
	526
	527
	529
	537
	98
	554
	566
	568
	692
	567
	578
	581
	582
J	584
	586
	588
J	596
	598
J	600
J	611
J	619
	597
	619
	246
J	622

		JUROR.							
P.O. AD.		No. on Roll	Name.	Lot.	Con. or Street.	P.O. AD.			
Tenant	1								
Owner	1	526	McPherson, Wilson	n $\frac{1}{2}$ A e Brock		Owner	1		
Owner	1	527	McAlister, Godfrey	6 w Brock		Tenant	1		
		529	McCall, Alexander	Res w Dn, 79 80 e Met		Owner	1		
		587	McMahon, Thomas B.	} 29 30 31 32 33 s Stan p 51 e Head		} Owner	1		
		98	McDonald, Peter		21 p 20 e Nor			Owner	1
} Owner	1	554	Montross, Levi H.	3 w Nor, 8 e Brock		Tenant	1		
		566	} Mason, Charles	} n Agricultural c " & King n " "	} Owner	1			
568									
692									
		567	Mason, Peter	} c Agri & King n "	} Tenant	1			
		578	Miller, Willet G.				4 5 w Col	Owner	1
} Tenant	1	581	Murphy, John	1 w Nor		Owner	1		
		582	Murphy, J. Thomas	$\frac{1}{2}$ A c Stan & Brock		Owner	1		
		584	Matthews, Daniel	6 s Stan		Owner	1		
		586	Mabee, Peter	$\frac{1}{4}$ 1 e Colb		Tenant	1		
		588	Misener, Harmon	} 10 11 w Brock 62 c Agri & Head 9 w Brock	} Owner	1			
		596	Mead, Robert				s $\frac{1}{2}$ 1 w Brock	Tenant	1
		598	Matheson, Thomas G.				} 13 c Stan & Talb Office n Peel	} Owner	1
		600	Munro, Angus	5 e Talb	Owner	1			
		611	Niedrauer, John L.	1 c Stan & Met		Owner	1		
		619	} Nelles, Thomas R.	} 1 n Stan 1 2 c Stan & Colb 1 w Brock Office s Peel	} Owner	1			
		597							
		619							
		246							
Owner	1	622	Nickerson, John	} Land s Vic, 1 do 9 10 e Nor	} Owner	1			
Owner	1								

JUROR.	No. on Roll.	Name.	Lot.	Con. or Street.	—	P.O. AD.
J	625	O'Hearn, John	8 w	Head		
J	628	Olds, Archibald Watson	9 e	Head	Owner	1
	229				Owner	1
J	682	Orton, James	n $\frac{1}{2}$ 8 e	Talb	Tenant	1
J	684	O'Heron, William	e p 24 s $\frac{1}{2}$ 28 e	Nor	Owner	1
J	695	Oakes, William	17 c	Pat & Nor	Tenant	1
J	688	Osborne, George	55 56 e	Head	Tenant	1
J	649	Parker, N. T.	9 c	Talb & Chap	Tenant	1
J	650	Powell, Robert	5 w	Talb	Owner	1
	651	Pegg, Nathan	4 w	Talb	Owner	1
	652	Pearce, John	p 18 & 1 s	Court	Owner	1
J	658	Porteous, Robert	1 c	Brock & Stan	Owner	1
J	656	Palmerton, Daniel B.	11 w	Nor	Owner	1
J	677	Perry, George R.	{ w $\frac{1}{2}$ 1 c	John & Grove	}	Owner
	680					
	679	Perry, William	2 e	John	Tenant	1
	682	Rochester, Robert	25 26 e	Talb	Owner	28
J	687	Reidy, John	1 2 e	Met	Owner	1
	698	Rice, Jesse	p 11 12 n	Stan	Tenant	1
	697	Rammage, George	27 28 s	Stan	Tenant	1
J	700	Rounds, Ransford H.	8 w	Brock	Tenant	1
J	708	Roberts, William	12 18 w	Nor	Owner	1
J	704	Reeve, John	12 e	Nor	Tenant	1
J	706	Ritz, Benjamin	e $\frac{1}{2}$ 16 n	Pat	Tenant	1
	715	Rapelje, Clarence C.	{ 14 15 c	John & Agri	}	Owner

J 850 Voltz

JUROR.	No. on Roll	Name.	Lot.	Con. or Street.	P.O. AD.
	719 885	Robb, James			
	716	Ryerson, John W.		{ 6 e Brock, 6 w Nor Office c Peel & Brock 14 e Nor	{ Owner 1 Tenant 1 Tenant 1

J 745 Sullivan, Patrick

	748	Sullivan, Dennis		{ 81 82 c Grove & Met 10 w Met	{ Owner 1 Tenant 1
	J 756	Sayles, Albert		6 c Chap & Met	Owner 1
	769 159	Smith, Richard		{ 1/2 7 c Chap & Head 1 2 w John 5	{ Tenant 1 Owner 1
	788	Shea, Daniel O.		4 5 w Owen	Tenant 1
	778	Sinden, W. F.		17 c Dean & Agri	Owner 1
	779	Salmon, James M.		Residence w Nor	Owner 1
	J 801	Sterling, John H.		e 1/2 1 c John & Grove	Owner 1
	81	Slaght, Thomas R.		Office c Col & Peel	Tenant 1

817 Thompson, Lenox

	J 818	Thompson, Charles		7 c Met & Chap	Owner 1
	J 838	Thompson, Andrew		66 67 68 w Head	Owner 1
	897 884 907	Tisdale, David		27 e Nor	Owner 1
	J 848	Todd, William		{ Res c Nor & Agri Office s Peel	{ Owner 1 Tenant 1
	J 264 844	Tracey, John		{ 8 w Nor, 8 e Brock 5 w Nor	{ Owner 1 Owner 1
				{ 12 & 6 e John 9 w Colb	{ Owner 1 Tenant 1

J 850 Veltz, Jacob

9 w John

Tenant 1

JUROR.	No. on Roll.	Name.	Lot.	Con. of Street.	—	P.O. AD.
J	854	Vance, Robert	9 e Talb			Tenant 1
	909 } 417 }	Vasbinder, Samuel	{ p 23 24 e Nor 25 "			Owner 1
J	886	Winter, Walter	10 e Head			Owner 1
	887	Wass, John	p 69 70 e Head			Owner 1
J	888	Wadsworth, James	23 24 e Talb			Owner 1
J	901	Winter, William W.	5 w John			Tenant 1
J	900	Winter, James	6 w John			Owner 1
	905	Williamson, John	2 w Nor			Owner 1
J	908	Waterhouse, Ainesworth	p 23 24 e Nor			Tenant 1
J	910	Walker, John J.	6 7 e Colb			Owner 1
	914	Walsh, Thomas W.	3 e Dean, s Peel			Owner 1
	924	Walsh, Francis L.	4 c Peel & Brock			Owner 1
	925 } 138 }	Walsh, Aquila	{ 3 e Brock, 3 w Nor s Wst pn 1/2 13 Gore W }			Owner 1
	922	Wells, George Washington	Office s Peel			Tenant 1
	406 } 408 }	Wilson, John	{ Bank c Nor & Peel 8 9 p 10 w Nor 2 stores s Peel Office s Peel }			Owner 1
	927 }					
	926 }					
	203 }					
	257	Widner, N. O.	7 s Stan, 1 e Dean			Owner 1
J	928	Wilson, William (barber)	2 3 w Met			Tenant 1
J	555	Woolenough, Blythe	3 w Nor, 3 e Brock			Owner 1
J	746	Wilson, William	10 w Met			Owner 1
J	940	Youmans, Joseph	9 w Brock			Owner 1

JUROR. PA
I, Will
in the
Three o
1884, o
of the
Member
constitu
said Rol
nicipality
List, and
to take i
according
Dated a

Aggregate n
fied to s

PART II.—List of Persons entitled to Vote at MUNICIPAL Elections ONLY.

JUROR.	No. on Roll.	Name.	Lot.	Con. or Street.	—	P.O. AD.
NONE.						

PART III.—List of Persons entitled to Vote at Elections to the LEGISLATIVE ASSEMBLY ONLY.

JUROR.	No. on Roll.	Name.	Lot.	Con. or Street.	—	P.O. AD.
NONE.						

I, William Wilson Livingstone, Clerk of the Municipality of Simcoe, in the County of Norfolk, do hereby certify that Parts One and Three of the foregoing List constitute a correct List for the Year 1884, of all persons appearing by the last revised Assessment Roll of the said Municipality to be entitled to Vote at Elections for Members of the Legislative Assembly, and that Parts One and Two constitute a correct List for said Year of all persons appearing by said Roll to be entitled to Vote at Municipal Elections in said Municipality; and I hereby call upon all Electors to examine the said List, and if any Omissions or other Errors are perceived therein to take immediate proceedings to have the said Errors corrected according to law.

Dated at Simcoe, this 14th day of August, 1884.

WILLIAM W. LIVINGSTONE,
Clerk Municipality of Simcoe.

Aggregate number of persons upon the foregoing List qualified to serve as Jurors..... 359

