



MICROCOPY RESOLUTION TEST CHART

(ANSI and ISO TEST CHART No. 2)



APPLIED IMAGE Inc

1653 East Main Street  
Rochester, New York 14609 USA  
(716) 482-0300 - Phone  
(716) 286-5999 - Fax

POLLING SUBDIVISION NO. 3.—CONTINUED.

15

No. on Roll	Name	Lot	Con.	Title	P.O.
J 400	Williams Kohhard .....	11	11	Owner	3
J 808	Willert Charles .....	18	N H	Tenant	7
J 405	Yearly Thomas .....	8	11	Owner	3
J 406	Yearly William .....	8	11	FS	3
J 541	Zyler Malchoir.....	20	12	Owner	5

PART II.—List of Persons entitled to vote at Municipal Elections ONLY.

407	Brown Adam .....	pt 11	8	Owner	3
-----	------------------	-------	---	-------	---

PART III.—List of Persons entitled to vote at Elections to the Legislative Assembly ONLY.

7  
7  
7  
6

1  
3  
3  
3

5  
4  
7  
4  
4  
4  
3  
3  
7  
7  
7

3  
4  
3  
3  
3  
3  
5  
5  
3  
3  
3  
3  
5

5  
5  
3  
3  
4  
3

3  
3  
3  
1  
1

# VOTERS' LISTS,

—1881.—

## TOWNSHIP OF STEPHEN

(COUNTY OF HURON.)

List of persons entitled to vote at Municipal Elections  
and Elections to the Legislative Assembly.

**Sub-Section 4 of Section 2, of the Act to Consolidate  
and Amend the Law respecting Voters' Lists:**

4. The Sheriff shall immediately upon receipt of his copies cause one of them to be posted up in a conspicuous place in the Court House; the Clerk of the Peace, upon receipt of his copies, shall cause one of them to be posted in a conspicuous place in his office; every Public or Separate School Head Master or Mistress shall in like manner put up one on the door of the School House; and every Postmaster shall post up one of his copies in his Post Office.—39 V., C, 11, S. 4, S. S. 2.


POLLING SUBDIVISION NO. 1.—CONTINUED.

No. on Roll.	Name.	Lot.	Con.	T. Title.	P.O.
42	Tenant John	43, 44	Centralia	O	2
37	Towle George	pt 33	"	O	2
1	Towle Thomas	4, 5	1	"	1
J 159	Trainer Patrick	12	4	T	2
36	Walker Andrew	8 1/2 24	Centralia	O	2
J 102	Walker James	11	2	"	1
J 104	Walker William	12	2	"	1
J 111	Walrond George B.	pt 23	2	"	1
111	Walrond George	pt 23	2	"	1
J 139	Walker Robert	10	3	"	2
J 61	Welber George	9 10	1	"	2
J 140	Walsh William H.	12	3	Tenant	1
140	Walsh William	12	3	Ownes	1
J 160	White John	4	4	"	2
31	White Thomas	114, 115	Centralia	"	1
169	White William	5	4	Tenant	2
J 45	Wilson James	60, 74	Centralia	Owner	2
30	Wilson James D.	132, 133	"	"	2
J 90	Winer William	pt 4	2	"	2
124	Wilson Charles	1	3	"	2
125	Wilson John	1	3	FS	2
J 158	Willis Thomas	3	4	Owner	2
160	Willis George	5	4	"	1
J 144	Willis Thomas	16	3	"	1
144	Willis James	16	3	Tenant	1
J 114	Jory Elijah	19	2	Owner	1.

PART II.—List of Persons entitled to vote at Municipal Elections ONLY.

63	Bowden Isaac	pt 20	A	Owner	1
33	Linyard Charles	130	Centralia	"	2
38	Lunker Isaac	100	"	"	2
23	Mitchell Thomas	pt 4.	1	"	2
13	McNamer George	pt 4	Centralia	"	2

PART III.—List of persons entitled to vote at Elections the Legislative Asiembly ONLY.




POLLING SUBDIVISION NO. 1.—CONTINUED.

P.O.	No. on Roll.	Name.	Lot.	Con.	Title.	P.O.
2	J 40	Hicks Francis	pt 1	1	Owner	2
1	J 52	Hicks Richard	pt 2, 3	1	"	2
1	82	Hill George	pt 20	1	"	1
3	J 87	Hicks William	pt 1, 2	2	"	2
2	J 99	Hill Walter	8	2	"	2
	J 62	Holman Samuel	pt 10	1	Tenant	1
	62	Holman Louis	pt 10	1	Owner	1
	J 107	Hogarth Stephen	pt 12, 13	2	"	1
	105	Hogarth Wilson J	pt 12, 13	2	"	1
	J 106	Hogarth Stephen	pt 12, 13	2	"	1
	J 59	Hodgins James	8	1	"	2
	20	Hodgins Thomas	10	3	"	2
	120	Huston Thomas	4, 5	3	"	2
	51	Huxtable Thomas	pt 2	1	"	2
	19	Hooper Adolphus	pt 5	1	"	2
	131	Huston Henry	pt 5	3	"	2
	113	Kestle Thomas sr	24	2	Owner	1
	113	Kestle Thomas jr	24	2	Tenant	1
	47	Kirk William J	52, 53	Centralia	Owner	2
	J 67	Lampert Edward	pt 17	1	Owner	1
	J 68	Lampert Benjamin	pt 17	1	FS	1
	J 126	Lane James	2	3	Tenant	3
	J 63	Lewis George	pt 16	1	Owner	1
	J 109	Leathorne Robert	15	2	"	1
	J 21	Lingard Charles	pt 20	Centralia	"	2
	39	Luker	40, 41	"	"	2
	40	Luker William	170, 171	"	"	2
	41	Luker Thomas	37	"	"	2
	62	Martin William	pt 10	1	Owner	1
	J 70	Manning John	16, 17	1	Tenant	1
	70	Manning Richard	16, 17	1	Owner	1
	164	May Thomas	pt 16	4	"	1
	J 59	Mitchell Robert	3	2	"	2
	128	Mitchell James	3	3	"	2
	186	Morrish Charles W	22, 23	4	"	1
	14	Moffatt William	25, 32	Centralia	"	2
	J 46	Murray Thomas	160, 169	"	"	2
	J 148	Moaty Henry	10	4	"	5
	J 27	McPeik James	173	Centralia	Owner	2
	42	McFalls Robert	10	"	"	2
	43	McIntosh James C	96, 97	"	"	2
	J 57	McCoy Robert	6	1	"	2
	J 58	McCoy Samuel	6	1	"	2
	126	McPhillips Patrick	2	3	"	1
	11	Nairn Thomas	pt 4	Centralia	Owner	1

## POLLING SUBDIVISION NO. 1.—CONTINUED.

No. on Ro'l.	Name.	Lot.	Co.	Title.	P.O.
J 26	Carlott Henry.....	172	Centralia	Owner	2
76	Carling Isaac.....	pt 20	1	"	1
J 143	Christie Charles.....	14	3	"	1
J 173	Cookwill William J.....	13	4	"	3
96	Collingwood Thomas.....	pt 6	3	"	2
J 100	Davis Samuel.....	60	Centralia	Owner	3
84	Davis Richard.....	8 1/2 17	3	"	1
31	Dempsey James.....	114, 115	Centralia	Tenant	2
J 115	Denney Charles.....	20	2	"	1
J 112	Dearing William.....	pt 23	4	Owner	1
J 177	Dearing Abraham.....	16	4	Tenant	1
J 114	Down William.....	19	2	"	7
J 821	Dunsford William.....	4	N B	Owner	1
44	Derm Michael.....	on 4	1	"	2
78	Elliott B V.....	on 20	1	Owner	1
J 93	Elliott David.....	5	2	"	2
92	Elliott John.....	on 5	1	"	2
J 87	Elliott James.....	on 4, 5	2	"	2
127	England John.....	8 1/2 3	2	"	2
161	Evans F.....	9	4	"	2
J 58	Esary Thomas.....	7	1	"	2
J 115	Fanson Robert.....	pt 21	2	Owner	1
J 77	Floyd George.....	pt 20	1	"	1
J 110	Ford James.....	16	2	Tenant	2
J 118	Fanson James.....	22	2	Owner	1
J 137	French Daniel.....	8 1/2 9	3	"	1
J 183	Glanville Henry J.....	pt 19, 20	4	Owner	1
175	Glanville Alfred.....	14	4	"	12
27	Greenway Thomas.....	pt 11	Centralia	"	2
J 888	Green Frederick.....	6	N B	"	1
J 150	Hall Alfred.....	20	3	Tenant	1
J 80	Handford Isaac.....	on 20	1	Owner	1
J 141	Hall Wesley.....	20	3	Tenant	1
8	Handford Richard.....	pt 3, 4	1	Owner	2
118	Hamlin William.....	22	2	"	1
79	Harris James.....	pt 20	1	"	1
135	Heaman Thomas.....	N 1/2 19	3	"	1
J 55	Heaman Jeremiah.....	pt 9	1	"	1
J 145	Heaman George K.....	N 1/2 19	3	"	1
140	Heaman William.....	N 1/2 19	3	"	1
J 166	Heaman Samuel.....	N 1/2 8	4	"	3
J 174	Hadden Samuel.....	pt 13	4	"	3
J 167	Heaman Thomas.....	8	4	F R	3





POLLING SUBDIVISION NO. 1.—CONTINUED.

No. on Roll	Name	Lot	Con.	Title	P.O.
56	Olive John	pt 5	1	Owner	2
J 60	Parsons William	18	1	Owner	1
J 146	Penhale William	23	3	"	1
156	Penhale George	23	3	FS	1
157	Penhale John	23	3	"	1
J 32	Pitchers Richard	pt 4	Centralia	Owner	2
J 147	Preskton John	8 1/2 19	3	"	1
J 148	Preskton Samuel	8 1/2 19	3	FS	1
J 54	Pym William	74, 75	Centralia	Owner	2
72	Ruby John	pt 1	2	FS	2
3	Ruby William	1	2	Owner	2
J 86	Ruby Thomas	1	2	FS	2
J 954	Ruby William	6	S B	Owner	2
J 13	Rollins Edward	26, 27	Centralia	"	2
J 68	Rollins William	pt 16	1	"	1
J 96	Ross John	6	2	"	2
J 98	Rogers Joseph	7	2	"	2
107	Rowtollif Thomas	14	1	"	1
J 108	Rowtollif William	14	1	"	1
79	Rowtollif Philip	on 20	1	T	1
91	Sadow William	4	4	FS	2
J 24	Sadow Richard	8, 9	Centralia	O	2
70	Samuel Genge	15	1	"	1
J 146	Sanders William	18	3	"	1
146	Sanders Sidney	18	3	"	1
J 157	Sanders James	8 1/2 21	3	"	1
J 152	Sanders William	N 1/2 21	3	"	1
J 153	Sanders John	pt 22	3	"	1
J 154	Sanders Samuel	pt 22	3	"	1
181	Sanders Thomas	8 pt 18	4	"	1
J 181	Sanders Thomas J.	pt 18	4	"	1
J 117	Shaplon Thomas	21	2	"	1
J 168	Schnider John	9	4	"	1
72	Smith John	27, 30	Centralia	"	2
112	Snell John	pt 17	2	"	1
J 111	Snell Charles	pt 17	2	T	1
J 112	Snell George	pt 17	2	O	1
J 64	Snell James	12	1	T	1
J 65	Snell William	12	1	FS	1
46	Stevens John	pt 1	1	O	9
J 113	Staulake John	18	2	T	1
113	Staulake James	18	2	O	1
J 889	Staulake Silas	N 1/2 7	N B	O	1
J 74	Sweet Thomas	19	1	"	1
J 75	Sweet James	on 19	1	"	1
J 86	Sweet John	N 1/2 4	N B	"	1
114	Swinerton James	25	2	"	1
175	Smale William	14	4	T	1



# VOTERS' LIST

—FOR THE—

## MUNICIPALITY OF STEPHEN

—FOR—

### THE YEAR 1881.

#### Schedule of the Post Offices in Township.

1 Exeter.	4 Sarspta.	7 Offa.	10 Greenway.
2 Centralia.	5 Dashwood.	8 Corbett.	11 Harpley.
3 Crediton.	6 Khiva.	9 Shipka.	12 Grand Bend.
	13 Brewater.		

#### POLLING SUB-DIVISION No. 1.

Comprising Concessions 1, 2, 3, 4, and Boundary Lots 4, 5, 6, 7.

#### PART I.—List of persons entitled to vote at both Municipal Elections and Elections to the Legislative Assembly.

No. on Roll.	Name.	Lot.	Con.	Title.	P.O.
	4 Abbott James	3, 4	Centralia	Tenant	2
J 15	Abbott Thomas	pt 24	"	"	2
34	Alloway Thomas	38, 39	"	Owner	2
J 18	Anderson Joseph	10	2	"	2
J 157	Anderson Robert	11	4	"	3
J 158	Anderson William	11	4	FS	3
J 34	Anderson William	10	2	Tenant	2
J 23	Aitkinson Richard	6	3	Owner	2
J 125	Atkinson George	6	3	FS	2
J 126	Atkinson Richard J.	6	3	"	2
	16 Balkwell John	pt 19	Centralia	Owner	2
100	Baker Newton	9	2	FS	2
J 100	Baker William	pt 9	2	Owner	2
99	Baker John	pt 9	2	"	2
J 126	Baker Philip	pt 8	3	Tenant	2
J 145	Bagshaw William	17	3	Owner	1
J 956	Baker William	7	S B	"	2
J 154	Baskerville Christoph	pt 6	4	"	2
J 163	Beaver Nicholas	15	4	"	1
63	Bissell Richard	11	1	"	1
J 85	Boyle Timothy	103	Centralia	"	2
145	Boyes John Thomas	pt 14	3	FS	1
J 178	Box Richard	pt 17	4	Owner	1
179	Box James	pt 18	4	"	1
164	Baskerville Saml.	6	4	FS	2
180	Box Albert	pt 18	4	FS	1

## POLLING SUBDIVISION NO. 3.—CONTINUED.

No. on Roll	Name	Lot	Con. S B	Title Owner	P.O.
J 974	O'Brien David	17	12	Owner	7
816	O'Connell Patrick	3	12	FS	7
517	O'Connell Denis	3	12	Owner	6
567	O'Rourke Richard	10			
483	Penhale John	23	10	Owner	1
499	Penhale John	14	NB	"	1
J 471	Phillippi Henry	14	10	"	3
J 477	Phillips Mathew	20	10	"	3
J 479	Pamel William	20	10	"	3
J 980	Ryan Thomas	22	S B	Owner	5
905	Reynolds Henry	pt 20	NB	"	4
J 818	Reardon James	4	12	"	7
J 481	Ritter Valentine	22	10	"	4
J 482	Ritter Louis	22	10	"	4
J 454	Rowe Thomas	21, 22	9	"	4
J 455	Rowe John	pt 19	0	FS	3
J 973	Ryan, Daniel	16	S B	Owner	7
491	Ryan John sr	3	11	"	7
J 457	Ryan John	4	11	"	7
545	Baby David	23	12	Tenant	7
J 411	Sanders William	pt 16	8	Owner	3
478	Scott Adam	20	10	"	4
J 502	Schoop Joseph	14	11	"	3
500	Shroeder John	12	11	"	3
J 472	Smith John	15	10	"	3
473	Smith John	15	10	FS	3
J 914	Soulden John G	pt 23	NB	Owner	5
542	Stade Christian sr	21	12	"	5
J 542	Stade Christian jr	21	12	FS	3
488	Schutser Charles	pt 10	10	Owner	3
479	Sweet Robert	pt 11	9	"	3
J 467	Stabler Jacob	pt 10	12	"	3
J 916	Stacy Thomas	on 23	NB	Tenant	5
910	Thin Julius	on 23	N B	Owner	5
J 536	Thompson William	pt 15	12	"	5
412	Traits John J	pt 16	8	"	3
J 442	Trevithick William	pt 13	9	"	3
J 504	Trimner Andrew	19	9	"	4
412	Traits John	pt 16	9	"	3
J 441	Winer Peter	pt 12	9	Owner	3
J 406	Wein Mathew	pt 13	8	"	3
J 413	Wind John	16	9	"	3
469	Willis James	13	10	owner	1
470	Willis John	13	10	owner	1

No. on Roll	Name	Lot	Con.	Title	P.O.
809	Dolehay John	pt 15	S B	Owner	7
J 475	Deitrich August	16, 16	10, 11	"	4
J 476	Deitrich Edward	11	11	"	4
J 540	Deitrich Lawrence	18, 19	12	"	5
J 579	Doyle Henry	5	12	"	7
J 521	Durr John	pt 6	12	Tenant	7
509	Deitrich Joseph	19	11	FS	6
500	Deitrich Francis	19	11	"	6
521	Durr John	6	12	"	7
530	Ditnor Ignets B	pt 17	12	Owner	5
J 434	Eilber Christian	pt 8	9	Owner	3
J 444	Eilber Frederick	14, 15	9	"	3
J 490	Eckhard William	11	11	"	3
J 906	Fenwick John	pt 20	N B	Owner	4
J 401	Finkbiner Jacob	11	8	"	3
J 402	Finkbiner Frederick	11	8	FS	3
J 403	Finkbiner Michael	11	8	FS	3
J 408	Finkbiner Michael	12	8	Owner	3
J 405	Finkbiner William	12	8	"	3
409	Finkbiner Jacob	14	8	"	3
406	Finkbiner Michael	13	8	"	3
J 415	Finkbiner Mathew	18	3	"	3
J 392	Flannagan Patrick	6	8	"	3
J 394	Flynn Thomas	pt 8	8	Tenant	3
J 393	Flynn James	pt 7	8	Owner	3
J 395	Flynn Robert	pt 8	8	Tenant	3
J 463	Flynn Thomas	pt 6	10	Owner	3
J 900	Ford John	15	N B	"	1
J 436	Geiser George A	10	9	Owner	3
J 437	Geiser Jacob	10	9	"	3
J 497	Glanvill Richard	9	11	"	3
J 525	Glaivin Patrick	8	12	"	7
J 465	Gower William	9	10	Tenant	3
468	Grain John	pt 12	10	Owner	3
J 524	Gainon Joseph	pt 7	12	"	3
464	Harrington William	8	10	Owner	3
J 977	Hall Edward	pt 20	S B	"	7
907	Hartman John	17	S B	"	7
410	Harvey James	16	8	"	1
J 913	Hall John	23	N B	"	7
J 399	Hill Isaac	pt 11	9	"	3
400	Hill William	pt 10	9	FS	3
410	Hooper John	12	12	FS	3
J 428	Hodgins Robert	5	9	Tenant	3
465	Hodgins Moses	9	10	Owner	2
429	Hodgins John	pt 5	9	"	3



POLLING SUBDIVISION NO. 4.—CONTINUED.

No. on Roll.	Name.	Lot.	Con.	Title.	P.O.
630	Ellis William	21	15	F S	5
629	Ellis John	21	15	F S	5
725	Elliott Andrew J	20, 21	19	F S	12
J 936	Ellis Henry	28	N B	Tenant	12
J 938	Ellis John	28	N B	"	12
582	Kachen Henry	pt 4	14	"	7
606	Finkbner Jacob	13	17	Tenant	9
600	Finkbner Christian	pt 11	16	"	7
546	Flannagan William	4	13	Owner	7
924	Froid Noah	pt 24	N B	"	5
716	Follis William J.	E 4 7	19	Tenant	9
986	Flynn William	on 24	S B	Owner	7
J 604	Gardener R J	E 4 5	15	Owner	9
929	Gill Joseph	pt 24	N B	"	5
623	Goodman P.	S 4 10	18	"	5
J 623	Greb Michael	pt 18	15	Tenant	5
654	Quesser George A.	pt 10	16	Owner	7
878	Hall Thomas	pt 20, 21	S B	Owner	7
676	Hariton Thomas	pt 5, 6	17	"	7
J 901	Hays James	pt 25	S B	"	5
J 983	Hall Patrick	pt 24	17	Tenant	6
J 684	Heetman Frederick	15	16	Owner	9
J 559	Holt William	S 4 70	13	"	5
560	Holt Charles	10	13	F S	6
J 641	Houlahan Patrick	5	16	Owner	9
604	Houlahan John	pt 5	18	Tenant	8
701	Hodgins James	4	18	"	8
559	Holt William J.	on 10	13	"	6
702	Hodgins Richard	5	18	"	7
618	Hoffman Francis	pt 12	15	"	7
618	Howden William	pt 22	N B	Owner	5
723	Ireland Robert	19	19	Owner	12
J 1006	Jones Abraham	pt 34	S B	Owner	8
J 550	Johnson George L	6	13	"	7
612	Keys Thomas sr	pt 10	15	Tenant	9
J 613	Keys Thomas jr	15	15	F S	9
J 614	Keys William	pt 14	15	F S	9
J 615	Keys Robert	pt 14	15	Owner	9
J 649	Keough Michael	8	16	Tenant	5
J 944	Kiehl Frederick	pt 20	N B	Tenant	8
650	Keough Thomas	8	16	F S	9
713	Kinney John	3	19	Tenant	8
633	Klump Adam	22	15	Owner	5

lots  
 apal  
 P.O.  
 9  
 6  
 6  
 6  
 5  
 5  
 5  
 5  
 5  
 9  
 7  
 6  
 8  
 8  
 9  
 9  
 7  
 7  
 7  
 3  
 5  
 5  
 8  
 12

POLLING SUBDIVISION NO. 2.—CONTINUED.

No. on Roll	Name	Lot	Con.	Title	P.O.
		8	7	Owner	3
J 294	Walker H .....	pt 11	6	"	3
J 297	Wentzell William .....	pt 22	6	Tenant	3
J 313	Wein Mathew .....	pt 10	5	Owner	3
J 300	Wein Henry .....	pt 10	5	"	3
J 298	Wein Louis .....	pt 14	6	"	3
J 314	Wein Gottfried .....	pt 11	7	"	3
	Wein Frederick .....	pt 22	7	"	3
	Wein Gottfried .....	pt 16	7	"	3
J 370	Wein John .....	pt 22	7	"	3
J 364	Wein John, sr. ....	pt 22	7	"	3
J 285	Wein John, jr. ....	pt 11	6	"	3
J 295	White Robert .....	pt 11	5	"	3
J 298	Winer Peter .....	pt 11	6	"	3
	Woods Samuel .....	pt 11	6	Tenant	3
J 318	Wolf Charles .....	17	6	Owner	3
	Wolf Henry .....	17	6	"	3
	Wurth & Co .....	pt 10	6	"	3
J 379	Wurth Frederick .....	pt 11	7	"	3
J 296	Wurth Tobias .....	pt 13	NB	"	1
	Wurth Gottlieb .....	pt 11	6	"	3

239 Young John ..... 13 5 Tenant 1

271 Zinker Christian ..... pt 10 6 Owner 3

PART II.—List of Persons entitled to vote at Municipal Elections ONLY.

280	Beahop Ernest .....	pt 11	6	Owner	3
291	Rowe Philip .....	pt 11	6	"	3

PART III.—List of Persons entitled to vote at Elections to the Legislative Assembly ONLY.

## POLLING SUBDIVISION NO. 2.—CONTINUED.

No. on Roll	Name	Lot	Con.	Title	P.O.
200	Hertsell George	7	6	F S	3
J 204	Hill James	pt 9	7	Owner	3
J 331	Hill Isaac	7	7	"	3
197	Hoffman Peter	8	5	"	3
225	Hodgins Isaac	pt 11	5	"	3
275	Holtzman George	pt 10	6	"	3
J 315	Hoist August	14, 15	6	"	3
198	Hoffman Charles	8	5	F S	3
J 316	Hoist Jacob	16	6	Owner	3
J 317	Hoist Joseph	16	6	F S	2
354	Hodgins James	pt 10	7	Owner	3
J 353	Hoist Henry	pt 11	7	"	3
357	Hobkuk Archibald	pt 11	7	"	3
348	Humphry Charles	pt 11	5	"	3
J 231	Hockey William	pt 11	5	"	3
J 313	Hooper Albert	13	6	"	3
J 238	Kerr John	pt 12	5	"	3
J 964	King Joseph	12	S B	"	3
J 228	Kilpatrick Ralph	pt 10 11	5	"	3
J 341	Klump John	pt 10	7	"	3
J 377	Klump Michael	pt 21	7	"	3
213	Krause Christian	pt 10	5	"	3
J 338	Krause Amandus	pt 9	7	"	3
J 318	Klum Conrad	S 1/2 18	6	"	3
303	King Edward	pt 11	6	Tenant	3
256	Lamport James	4	6	Owner	3
J 426	Lamport Henry	4	7	"	3
216	Lewis John	pt 10, 11	5, 6	"	3
J 227	Link Paul	11	5	"	3
343	Loyd William	pt 10	7	"	3
219	Lightford Thomas	11	5	"	3
210	Magnus William	pt 10	5	"	3
221	Mangus Gottfried	pt 11	5	"	3
J 267	Mellan Henry	pt 11	6	"	3
J 200	Mitchell John jr	9, 10	5	Tenant	3
J 233	Mots George	pt 10, 11	5	Owner	3
J 229	Monteath R	pt 10, 11	5	"	2
321	Morley Mr.	pt 20	6	"	3
J 320	Morlock Gottlieb	19	7	"	3
J 295	Morlock Mathew	17	7	"	3
J 368	Morlock Julius	pt 10	7	"	3
257	Nott John	5	6	"	3
381	Oestricher Michael	23	7	"	3
J 382	Oestricher Gottfried	23	7	F S	3
383	Oestricher Hiram	23	7	F S	3



**CIHM  
Microfiche  
Series  
(Monographs)**

**ICMH  
Collection de  
microfiches  
(monographies)**



**Canadian Institute for Historical Microreproductions / Institut canadien de microreproductions historiques**

**© 1995**

# VOTERS' LIST

—FOR THE—

## MUNICIPALITY OF STEPHEN

—FOR—

### THE YEAR 1891.

#### POLLING SUBDIVISION NO. 3

Comprising Cons. 8, 9, 10, 11, 12, and boundary lots 14 to 23 inclusive.

PART I.—List of Persons entitled to vote at both Municipal Elections and Elections to the Legislative assembly.

No. on Roll.	Name.	Lot.	Con.	Title.	P.O.
J 449	Amey Thomas .....	18	9	Tenant	3
450	Amey Moses.....	18	9	Owner	3
J 435	Banes William .....	9	9	Owner	3
J 518	Bastard Joseph .....	22	11	"	3
J 528	Barry Florence .....	11	12	"	3
J 546	Burns George .....	23	12	"	5
J 706	Birk Andrew .....	22	N B	"	5
J 978	Boland James .....	21	S B	"	7
J 483	Braun J. F.....	pt 8	9	"	3
J 451	Brokenshire Samuel .....	pt 21	9	"	3
452	Brokenshire Samuel .....	pt 21	9	FS	3
453	Brokenshire John .....	20	9	Owner	3
J 526	Byrne John .....	9	12	"	3
390	Carey Pat .....	3	10	Tenant	7
390	Carroll Bartholomew.....	3	8	Owner	7
390	Carroll James .....	3	8	FS	7
J 391	Chambers Edmund .....	4	8	Owner	3
J 389	Clark Robert .....	3	8	Tenant	3
J 396	Clark George .....	pt 8	8	Owner	3
925	Clark Newton .....	pt 4, 5	9	"	3
427	Clarke William .....	pt 4, 5	9	"	3
J 976	Coughlan Timothy.....	19	S B	"	7
910	Cook John .....	23	N B	"	5
J 424	Cobleigh Rufus .....	pt 3, 4	9	"	3
J 498	Coughlan Patrick .....	10	11	"	3
523	Curry John .....	7	12	"	7
J 969	Dolehay James.....	pt 15	S B	FS	7

POLLING SUBDIVISION NO. 2.—CONTINUED.

No. on Roll.	Name	Lot.	Con.	Title.	P.O.
262	Collins Richard.....	pt 11	5	"	3
961	Coughlan Demial S.....	11	8 B	"	3
J 968	Coughlan Bartholomew ....	11	8 B	F S	3
224	Cookwell William.....	on 10	5	Owner	3
963	Coughlan Cornelius.....	11	8 B	F S	3
806	Curtin Patrick.....	pt 10	N B	Owner	2
369	Dallenback Jacob.....	on 11	7	Owner	3
J 241	Dearing Abraham.....	17	5	Owner	3
243	Eals John.....	pt 10	7	"	3
J 328	Edward Joseph.....	pt 7	6	"	3
J 237	Ellber Charles.....	pt 11	7	"	3
J 274	Ellber Jacob.....	pt 10	6	"	3
J 208	Ellber Henry.....	pt 11	6	"	3
188	Essary John S.....	5-6	6	"	3
J 325	Essary Samuel.....	3	7	"	3
329	Essary John.....	6	7	"	3
330	Essary Richard J.....	6	7	"	3
194	Essary Charles.....	6	7	F S	2
985	Flynn William.....	12	8 B	Owner	7
J 310	Falmer George.....	pt 11	6	"	3
J 323	Falmer Tobias.....	pt 11	6	"	3
J 310	Falmer Tobias.....	14	7	"	3
J 369	Falmer John.....	14	6	F S	3
J 311	Falmer Gottfried.....	pt 12	6	F S	3
J 302	Falmer Gottlieb.....	pt 12	6	F S	3
J 308	Furkbiner Christian.....	pt 11	6	Owner	3
309	Finkbner Mathew.....	pt 11	6	"	3
J 319	Foist Bernard.....	18	7	"	3
900	Ford John.....	15	N B	"	4
374	Foist William.....	18	7	F S	3
893	Fenwick William.....	8	7	Owner	3
327	Goebauer Frederick.....	pt 5	7	Owner	3
364	Geiser Gottfried.....	pt 11	7	"	3
365	Geiser Adam.....	12	7	"	3
366	Geiser George.....	12	7	F S	3
352	Gilders William.....	pt 11	7	Tenant	3
959	Glavin Patrick.....	pt 10	8 B	Owner	3
J 234	Gould John.....	pt 11	5	Tenant	3
265	Gumbert George.....	pt 11	6	Tenant	3
220	Guenther Frederick.....	pt 10	5	Owner	3
211	Guenther Mathew.....	pt 10	5	"	3
J 886	Glavin Patrick.....	10	N B	"	3
J 236	Hall John.....	11	5	F S	3
J 237	Hall William.....	11	5	"	3
J 235	Hall William.....	11	5	Owner	3
284	Harris Anscott.....	11	6	"	3
J 269	Hertzell Michael.....	7	6	"	3

N

clusive.

Municipi- nably.

No. P.O. ant 3 ant 3 ber 3

ner 3 ner 3 ner 3 ner 3 ner 3 ant 3 S 3 S 3

ant 3 ner 3 3 3 3 3 3

POLLING SUBDIVISION NO. 2.—CONTINUED.

9

P.O.	No. on Roll.	Name.	Lot.	Con.	Title.	P.O.
3	J 212	Palmer Thomas	pt 10	5	Owner	3
3	J 330	Parsons John, sr.	pt 10	7	"	3
3	341	Parsons John, jr.	pt 10	7	"	3
3	J 891	Prouty Chester	ct 8	NB	"	1
3	J 891	Prouty Samuel C.	ct 8	NB	"	1
3	231	Prsaktor John	pt 22	5	"	1
3	J 376	Pedlar John	20	7	FS	1
3	202	Pfeffer L.	on 10	5	Owner	3
3	J 297	Rollins James A.	pt 11	6	Owner	3
3	J 378	Roesler George	pt 21	7	"	3
3	J 379	Roesler John	pt 21	7	FS	3
3	J 956	Rollins Isaac	8	SB	Owner	3
3	301	Ratz Jacob	pt 11	6	"	3
3	243	Sanders Thomas, sr.	18	5	Owner	1
3	J 243	Sanders Thomas, jr.	18	5	Tenant	1
3	J 249	Sanders William	21	5	Owner	1
3	J 250	Stanlake John	21	5	"	1
3	J 240	Sanders John	14	5	FS	1
3	J 257	Salter John	5	6	Tenant	1
3	J 199	Stanley Robert	pt 8	5	Owner	3
3	232	Stanley Leonard	pt 11	5	"	3
3	215	Stabler John	10	5	"	3
3	201	Sweitzer Henry	pt 10	5	"	3
3	J 241	Sweitzer Jacob	16	5	"	3
3	J 233	Sweitzer Charles	pt 11	6	"	3
3	J 218	Sims Jacob	ct 16	SB	"	3
3	966	Sims James	w 13	"	FS	3
3	255	Sims Thomas	3	6	FS	3
3	254	Sims Robert	3	6	Owner	3
3	253	Sims Richard	3	6	"	3
3	J 236	Smith Richard	pt 11	6	"	3
3	J 246	Snell Eli	19 20	5	"	1
3	J 292	Stahle Diabald	8	6	"	3
3	336	Stevens Michael	pt 9	7	"	3
3	J 894	Stanlake Silas	N 7	NB	"	1
3	J 895	Stanlake Samuel	9	NB	"	1
3	J 357	Sparr Benjamin	pt 11	7	"	3
3	262	Stahle Levi	8	6	FS	3
2	J 340	Sweet Robert	pt 10	7	Owner	3
3	292	Sweet William	pt 16	6	"	3
3	J 242	Tapson George	18	5	Owner	1
3	J 264	Thomas William	9	6	"	1
3	J 248	Traubner Francis	pt 21	5	"	1
3	J 272	Trevithick John	pt 10, 11	6, 7	"	3
3	304	Towle Joseph	pt 11	6	Tenant	3
3	371	Traits Charles	15	7	Owner	3
3	305	Volker John	pt 11	6	Owner	3

# VOTERS' LIST

—FOR THE—

## MUNICIPALITY OF STEPHEN

—FOR—  
**THE YEAR 1881.**

POLLING SUBDIVISION NO. 2,

Comprising Cons. 5, 6, 7, and boundary lots 8 to 13 inclusive.

PART 1.—List of Persons entitled to vote at both Municipal Elections and Elections to the Legislative assembly.

No. on Roll.	Name.	Lot.	Con.	Title.	P.O.
300	Adams Edward	on 11	6	Tenant	3
301	Adams Thomas	on 11	6	Tenant	3
299	Appel Philip	on 11	6	Owner	3
J 270	Baker William	pt 10	6	Owner	3
J 276	Banes Joseph	pt 10	6	Owner	3
J 268	Bertrand Louis	pt 10	6	Owner	3
J 207	Beaver Christian	pt 11	6	Owner	3
J 278	Bernhard George	pt 10	6	Owner	3
334	Bedford John	8	6	Owner	3
299	Bertrand Victor	pt 11	6	Tenant	3
266	Brown John	pt 10	6	Owner	3
J 267	Brown Bernard	pt 10	6	F S	3
J 282	Brown Charles	pt 11	6	Owner	3
289	Brown Bernard	pt 11	7-6	Owner	3
J 361	Brown Gallech	pt 11	7	Owner	3
367	Brown George	13	7	Owner	3
203	Brown David	pt 22	7	Owner	3
J 230	Bnth Robert	pt 11	5	Owner	3
185	Braun George	7	5	Owner	3
J 214	Braun Samuel	pt 10	5	Tenant	3
196	Braun John	pt 7	5	F S	3
J 335	Bedford Alfred	7	5	F S	3
J 331	Callias William	7	7	Tenant	3
J 252	Clarke Alexander	6	6	Owner	3
J 290	Clarke James C	on 11	6-7	"	3
188	Coughlan Daniel J	13	5	"	3
189	Coughlan Daniel S	N 1 3	5	"	3
190	Coughlan John	4	5	"	3
191	Coughlan Daniel	4	5	"	3
192	Caughlan Timothy	4	5	"	3

**PART II.—List of Persons entitled to vote at Municipal Elections ONLY.**

No. on Roll.	Name.	Lot.	Con.	Title.	P.O.
659	Brown John .....	pt 11	16	Tenant	9
607	Musser Aaron .....	pt 11	16	Tenant	9
583	McEachen John .....	pt 10	14	Tenant	9
688	McEachen Angus .....	pt 11	17	Owner	9

**PART III.—List of Persons entitled to vote at Elections to the Legislative Assembly ONLY.**

P.O.  
9  
  
5  
5  
7  
8  
8  
8  
5  
5  
5  
5  
5  
7  
7  
7  
7  
9  
5  
7  
9  
  
12  
12  
9  
5  
12  
  
5  
5  
9  
9  
  
5  
5  
9  
5  
5  
5  
9  
5  
5  
  
5

FOLLING SUBDIVISION NO. 4.—CONTINUED.

No. on Roll	Name	Lot	Class	Occupancy	P.O.
J 1002	McKinnon	pt 30	S B	Tenant	5
987	McOana Wilson	pt 24	N B	Owner	5
989	McOarty Cornelius	pt 24	S B	Tenant	7
J 1005	McOenis Malcolm	32	S B	Owner	7
604	McDonald Allen	pt 13	17	Tenant	9
707	McGregor John	44 9	19	"	9
718	McGregor Peter	pt 10	19	Owner	7
672	McInnes John	pt 16	13	"	5
J 986	Nevils Michael	pt 24	S B	Owner	7
J 799	Neil Francis	pt 30	"	Tenant	7
1000	Nutt Henry	pt 30	"	F S	9
J 647	O'Connor Denis	7	16	F S	9
647	O'Connor John	7	16	Owner	9
686	O'Rourke James	pt 10	17	Tenant	9
1008	Patton Andrew	pt 24	"	"	"
715	Pain John	pt 6	19	Owner	5
715	Peckel Noah	pt 6	19	Tenant	9
J 926	Portlee Edward	pt 34	S B	Owner	5
504	Procter Frederick	pt 20	14	Tenant	5
609	Pybus Thomas	pt 10	17	"	3
678	Pickering Thomas	pt 8	17	Owner	9
575	Quarry Benjamin	20	13	Owner	7
678	Quinn Mathew	4	17	"	9
987	Quinn John G.	pt 24	S B	"	7
J 671	Quinn John	3	17	"	7
672	Quinn John	3	17	F S	7
J 585	Rata Valentine	10,13,14	14	Owner	6
J 586	Rata John	10,13,14	14	"	6
989	Reagan John	28	S B	"	5
919	Reagan Philip	on 24	N B	"	5
945	Reader Henry	31	"	"	5
904	Rowland John	pt 26	S B	"	7
988	Roberts Denis	pt 26	"	"	7
905	Rowland William	26	"	F S	9
906	Rowland Thomas	26	"	"	9
631	Rhodes William	22	15	"	9
J 631	Rhodes Thomas	22	15	Owner	9
644	Ryan Patrick	pt 10	16	"	9
643	Ryan Peter	pt 6, 7	16	"	9
644	Ryan John	pt 6, 7	16	F S	9
645	Ryan Robert	pt 6, 7	16	"	9
J 637	Ryan John	pt 11	17	Owner	7
1008	Ryan John	31	S B	F S	7
1004	Ryan William	31	"	Owner	7
1007	Ryan Thomas	33	"	"	7

1  
2  
3  
4  
5  
6  
7  
8  
9  
10  
11  
12  
13  
14  
15  
16  
17  
18  
19  
20  
21  
22  
23  
24  
25  
26  
27  
28  
29  
30  
31  
32  
33  
34  
35  
36  
37  
38  
39  
40  
41  
42  
43  
44  
45  
46  
47  
48  
49  
50  
51  
52  
53  
54  
55  
56  
57  
58  
59  
60  
61  
62  
63  
64  
65  
66  
67  
68  
69  
70  
71  
72  
73  
74  
75  
76  
77  
78  
79  
80  
81  
82  
83  
84  
85  
86  
87  
88  
89  
90  
91  
92  
93  
94  
95  
96  
97  
98  
99  
100

## POLLING SUBDIVISION NO. 4.—CONTINUED.

No. on Roll	Name	Lot	Con N B	Title	P.O.
J 582	Kilmastler Lewis	24	14	Owner	5
J 587	Kramer Theodore	22	14	"	5
578	Kearl Frederick	pt 22	14	"	5
628	Klump George	pt 22	15	"	5
J 589	Lampert Thomas	pt 15	15	Tenant	6
J 705	Lewis Granger	pt 9	15	"	6
J 589	Lippert John	13	13	Owner	6
J 598	Leak Jacob	pt 19	14	Tenant	5
590	Lottie James	pt 22	15	"	5
592	Lorant Joseph	pt 11	13	Owner	6
645	Lynch Daniel	pt 14	16	Tenant	6
696	Lynch John	pt 14	16	"	6
698	Lynch John	pt 14	16	F S	6
699	Lynch Thomas	pt 14	16	Owner	12
719	Love Hugh	pt 12	19	"	9
709	Lynch Jeremiah	pt 10	17	"	9
686	Maher Francis	on 24	8 B	Owner	7
647	Mahoney Patrick	3	13	"	8
J 705	Mahoney Stephen	8	18	"	8
457	Mahon Francis	on 24	8 B	"	7
J 726	Mitchell Owen	4	16	"	8
J 699	Mitchell Michael	16	17	Tenant	8
607	Morrison John	pt 6	18	"	7
576	Moyer Xavier	pt 19	13	"	7
690	Morris Malta	pt 16	16	Owner	9
J 689	Moore Robert	16	18	"	5
J 709	Mitchell James	4	18	F S	8
J 569	McCann William	pt 14	13	Owner	6
570	McCormick Hugh	pt 14	13	Tenant	6
573	McDonald James	pt 17	15	"	6
581	McDonald John	3	14	Owner	7
585	McEnehan Hugh	4	14	Tenant	7
586	McEnehan Lachlan	12	14	"	7
587	McEnehan Robert	pt 12	14	"	9
588	McEnehan Allen	pt 4	15	"	7
589	McLeod John	7	15	"	7
J 671	McNeill Phillip	pt 10	15	"	9
J 616	McKennis Peter	11	15	Owner	9
J 619	McEnehan Ronald	pt 12	15	"	9
617	McKennis Benjamin	11	15	F S	9
642	McEnehan Angus	pt 7	16	Tenant	9
J 657	McPhee Gabriel	11	16	"	9
662	McDonald Donald	pt 12	16	"	9
664	McCormick John	pt 14	16	"	9
675	McPhee Jonathan	pt 7	16	"	9
692	McDonald Ronald	pt 11	17	"	9
695	Malinas Neil	pt 11	17	F S	9
J 697	McDonald Ronald	pt 14	17	Tenant	9
997	McLellan Neil	28	8 B	Owner	7
948	McQuah Neil	pt 20	8 B	Owner	7



# VOTERS' LIST

—FOR THE—

## MUNICIPALITY OF STEPHEN

—FOR—  
THE YEAR 1901.

Comprising Cons. 13, 14, 15, 16, 17, 18, 19, and boundary lots  
24 to 34 inclusive.

PART I—List of Persons entitled to vote at both Municipal  
Elections and Elections to the Legislative assembly.

No. on Roll.	Name.	Lot.	Con.	Title.	P.O.
676	Bloomfield Marshall	S. 15	17	Tenant	9
606	Bastard Thomas	pt 7	15	Owner	6
J 555	Barry John	pt 25	S B	"	6
992	Barry John	pt 25	S B	"	6
J 991	Baker Frederick	25	N B	"	5
J 932	Baker Louis	25	N B	"	5
J 461	Bochannan Norman	pt 12	16	Tenant	9
J 598	Braun William	pt 23	14	Owner	5
J 577	Brauer Wendel	pt 21	13	Tenant	5
J 574	Bark William	pt 18	13	"	5
689	Bochannan Donald	pt 10	17	"	5
590	Bronning David J.	17	14	"	9
J 668	Campbell Archibald	-15	16	Tenant	9
J 553	Campbell Angus	15	16	Owner	7
J 563	Collins Denis	pt 11	13	"	6
J 700	Corbet John C	3	18	"	8
J 1001	Collins Henry	pt 20	S B	"	8
652	Currie Hugh	pt 9	17	Tenant	9
J 685	Cunningham William	pt 11	17	"	9
711	Cunningham Thomas	pt 11	17	F S	9
606	Davis James	7	15	Owner	7
J 549	Doyle Henry	5	13	"	7
J 551	Durr John	pt 6	13	Tenant	7
452	Durr John F	pt 6	13	"	7
668	Eilber Charles	11	16	Owner	3
J 595	Ellis Frederick	21	14	Tenant	5
J 628	Ellis John	21	15	"	5
J 617	Elliott Andrew	6	18	Owner	8
J 724	Elliott Joseph	20, 21	19	"	12

POLLING SUBDIVISION NO. 5.—CONTINUED.

23

No. on Roll.	Name.	Lot.	Con.	Title.	P.O.
857	Cutt James S.....	pt 1	L R E	Tenant	12
857	Cutt John .....	pt 1	L R E	"	12
J 787	Darrach James .....	pt 15	22	Owner	12
J 870	Desjardine Louis .....	6	L R E	"	12
872	Desjardine Xavius.....	pt 7	L R E	"	12
837	Drew E.....	½ pt 6	A	"	1
838	Desjardine Anthony .....	pt 6	L R E	"	12
871	Desjardine Adolph.....	pt 7	L R E	F S	12
774	Desjardine Isaiah .....	1, 2	22	Owner	12
846	Desjardine David .....	pt 4	B	"	12
835	Desjardine Peter.....	pt 5	A	"	12
874	Desjardine Andrew .....	pt 7	A	"	13
828	Desjardine Casmer.....	pt 3	A	"	12
879	Divine Philip .....	pt 3, 4	L R W	Tenant	12
J 733	Eagleson Wilson.....	pt 4, 5	20	Owner	11
J 823	Easpoott Richard .....	1	A	"	12
789	Elliott Moses .....	12	22	Tenant	11
824	Elliott Henry .....	pt 1	A	Owner	12
J 761	English John .....	8	21	"	11
790	Elliott Robert.....	12	22	F S	11
837	Elliott Andrew .....	7	A	Tenant	12
883	Fanson William.....	7	L R W	"	1
J 831	Fanell Petér .....	pt 4	A	Owner	12
J 757	Foster Joseph.....	pt 5	21	"	11
J 738	Ford John .....	pt 7	20	"	11
J 818	Follis Thomas.....	pt 1	Sable	F S	12
817	Follis William B .....	pt 1	"	F S	12
816	Follis William sr.....	pt 1	"	Owner	12
J 953	Fulton William.....	38	N B	"	13
815	Furgason Malcolm jr.....	pt 3	Sable	F S	13
J 814	Furgason Malcolm sr.....	pt 3	Sable	Owner	12
884	Fulton Robert.....	pt 7	L R E	"	13
756	Foster Joseph.....	S ½ 5	22	"	12
855	Faucett William .....	pt 1	L R W	"	13
848	Gamble James A.....	pt 5	B	Tenant	12
J 814	Gamble William.....	pt 5	A	Owner	12
1025	Gillie John .....	pt 38	S B	"	10
751	Gravel Theophills .....	pt 15	20	"	11
775	Gratten Gregore.....	pt 1, 2	22	"	12
776	Gratten Cequil .....	1, 2	22	F S	12
J 788	Granger James .....	11	22	Owner	11
866	Granvill Thomas.....	3	L R E	F S	12
867	Granville George.....	3	L R E	Owner	12
882	Gravel Arestack.....	7	L R W	"	13
J 829	Gratton Charles.....	pt 3	A	"	12
J 830	Gratton Cyres.....	pt 3	A	"	12
881	Gratton Asaph.....	6	L R W	"	13

## POLLING SUBDIVISION NO. 4.—CONTINUED.

No. on Roll.	Name.	Lot.	Con.	Title.	P.O.
	602 Roberts John .....	4	14	Tenant,	9
J	920 Snell John . . . . .	on 24	N B	Tenant	5
	937 Schlant Michael . . . . .	pt 28	"	"	5
J	637 Sharp John . . . . .	3	16	Owner	7
	717 Shotts George M. . . . .	8	19	"	8
J	940 Shroeder Peter . . . . .	pt 29	N B	"	8
J	924 Simon Lewis . . . . .	pt 24	"	Tenant	5
J	554 Simpeon James . . . . .	7	13	"	7
	941 Shroeder Jacob P. . . . .	pt 29	N B	F S	5
	941 Shroeder James . . . . .	pt 29	"	"	5
	934 Soulden John . . . . .	pt 26	"	Tenant	5
	934 Soulden John H. . . . .	pt 28	"	"	5
J	596 Stephen Christian . . . . .	pt 22	14	Owner	5
	712 Sutton Denis . . . . .	14	19	"	7
J	722 Sutton George . . . . .	pt 14	19	F S	7
J	1010 Sullivan John . . . . .	pt 34	S B	Owner	7
	557 Sullivan Patrick sr. . . . .	9	13	"	7
	558 Sullivan Patrick jr. . . . .	9	13	F S	7
	652 Sullivan John . . . . .	pt 9	16	Owner	9
	624 Syler Safies . . . . .	pt 18	15	Tenant	5
	554 Simpson William . . . . .	7	13	"	7
	941 Shroeder John . . . . .	17	13	"	9
J	729 Tetreau Joseph . . . . .	pt 23	19	Tenant	12
J	728 Tetreau Anthony . . . . .	E 1/2 23	19	Owner	12
	948 Thompson Thomas . . . . .	10	19	"	9
	920 Thaler Henry . . . . .	pt 24	N B	"	5
J	928 Towal George . . . . .	pt 33	S B	"	12
J	625 Vincent Cyrus . . . . .	pt 19	15	Owner	5
	626 Vincent Manno . . . . .	pt 19	15	Tenant	5
	704 Vincent Samuel D. . . . .	pt 7	18	"	9
	622 Vincent Abraham . . . . .	pt 17	15	"	9
	921 Welton Edward . . . . .	on 24	13	Owner	5
J	591 Werner Charles . . . . .	on 20	15	Tenant	5
	565 Webber Peter . . . . .	pt 11	13	Owner	9
	591 Willert Charles . . . . .	pt 18	14	Tenant	5
J	601 Willert Charles . . . . .	pt 17	14	"	5
J	635 Winkenwader John . . . . .	pt 23	15	Owner	5
J	935 Willert Charles . . . . .	pt 27	N B	F S	5
	600 Willert Joseph . . . . .	27	N B	F S	9
J	593 Wolf Martin . . . . .	pt 19	14	Owner	5
	579 Ziler Joseph . . . . .	pt 21	13	Tenant	5

# VOTERS' LIST

—FOR THE—

## MUNICIPALITY OF STEPHEN

—FOR—

### THE YEAR 1881.

#### POLLING SUB-DIVISION No. 5.

Comprising Cons. 20, 21, 22, Sable. L. R. E., L. R. W., N. E.  
35 to 38 inclusive, and S. B. lots 35 to 43 inclusive.

PART I—List of Persons entitled to vote at both Municipal  
Elections and Elections to the Legislative assembly.

No. on Roll.	Name.	Lot.	Con.	Title.	P.O.
	827 Arnott B.....	pt 2	A	Tenant	12
J	824 Adair Robert.....	pt 1	Centralia	Owner	11
	875 Allan Ambrose.....	pt 6	Centralia	Tenant	12
J	761 Armstrong Robert.....	pt 13	22	Owner	11
J	750 Allista John.....	pt 13	20	"	15
	732 Atkins Alexander.....	pt 4	20	"	10
J	735 Armstrong R.....	1 5, 6	20	"	10
J	746 Baker John.....	6	21	"	11
J	746 Baker William.....	6	21	"	11
J	780 Beachand Flavian.....	pt 3	22	"	12
J	719 Bettron John.....	18	22	"	12
	798 Blake & Hicks.....	pt 7	L R W	"	1
	803 Binger George.....	pt 17	22	"	10
J	754 Booksbauer Henry.....	pt 1	Sable	"	12
J	800 Brophy David.....	5	21	"	11
	801 Brinker John J.....	19	22	"	10
	1026 Brinker Ludwick.....	pt 39	S B	Tenant	10
J	748 Brinker William.....	19	22	F S	10
J	749 Buckler Patrick.....	14	20	Tenant	7
	785 Burns Thomas.....	pt 7	22	Owner	11
	854 Bliss E. C.....	pt 1	L R W	"	12
J	793 Casselman Hiram M.....	pt 13	22	"	11
	793 Casselman S.....	pt 13	22	F S	11
J	753 Charron Anthony.....	16	20	Owner	12
J	747 Charron Joseph.....	16	20	F S	12
	1011 Corbett John.....	pt 35	S B	Owner	8
J	665 Cobleigh Jonathan.....	pt 2	L R E	"	12
	1012 Corbett Albert Y.....	pt 35	S B	F S	8
	730 Corbett Nathaniel.....	pt 3	20	Owner	11
	769 Cronyn Cornelius.....	13, 14	21	"	12
J	769 Cronyn Michael.....	13, 14	21	F S	12
J	770 Cronyn James.....	13, 14	21	F S	12

No. on Roll.	Name.	Lot.	Con.	Title.	P.O.
	971 Gratton Fredinand.....	pt 6	L R E	Owner	13
J	875 Gratton Silas .....	pt 7	"	"	13
	776 Gratton Louis .....	pt 7	"	"	13
J	864 Hamacher Noah.....	pt 5	L R E	Tenant	12
J	734 Hayter Thomas .....	pt 7	21	Owner	11
J	760 Hayter Augustin .....	pt 7	21	"	11
	810 Hamilton Robert .....	pt 1	Sable	"	12
	741 Hickey William .....	9	20	"	11
	763 Hedges John .....	pt 15	22	"	11
	763 Hodgins S R .....	pt 10	21	Tenant	11
J	764 Hodgins James B .....	pt 10	21	Owner	11
J	666 Holt John .....	pt 11	21	"	11
	1032 Hollenback Chauncy.....	39	S B	"	10
	1016 Howell Berid .....	on 36	S B	"	11
J	757 Humble William .....	pt 5	21	"	11
J	742 Hickey James .....	9	20	F S	11
J	742 Hickey John .....	9	20	F S	11
J	836 Irwin George .....	pt 6	A	Owner	12
	836 Irwin William .....	pt 6	A	"	12
J	797 Kadeng August .....	N 1/2 17	22	Owner	10
	862 Kenedy David.....	pt 21	L R E	"	12
	804 Kenedy Allen .....	pt 1	Sable	"	12
J	744 Love Hugh .....	12	20	Owner	11
J	812 Love James .....	pt 4	Sable	"	12
	773 Leport Peter .....	pt 4	A	"	12
	813 Love George .....	pt 4	Sable	F S	12
J	821 Manns William .....	pt 4	Sable E	Owner	12
	849 Mason Charles.....	pt 6	B	"	12
	850 Mason Joseph J .....	6, 7	B	Tenant	8
	850 Mason Joseph S .....	6, 7	B	Owner	12
J	1032 Mellen Henry .....	pt 39	S B	Tenant	3
	1034 Mellen William .....	pt 39	S B	Owner	3
J	778 Mollard William .....	3	22	"	12
J	779 Mollard Thomas .....	3	22	"	12
J	781 Mollard James .....	4	22	"	12
	735 McClinchey Henry .....	6, 7	20	Owner	11
J	736 McArthur Robert .....	pt 1	L R E	"	12
J	1040 McPherson Rufus .....	42	S B	"	10
J	1020 McPherson J. R. ....	pt 36	S B	"	10
	748 O'Brien Michael .....	14	20	Owner	12
J	783 Oliver Ware .....	6	22	"	12
J	1014 O'Sullivan Ware.....	pt 35	S B	"	8

POLLING SUBDIVISION NO. 5.—CONTINUED.

25

P.O.  
18  
13  
13  
  
12  
11  
12  
11  
11  
11  
11  
11  
10  
11  
11  
11  
  
12  
12  
  
10  
12  
12  
  
11  
12  
12  
12  
12  
12  
12  
12  
8  
3  
3  
12  
12  
12  
  
11  
12  
10  
10  
  
12  
12  
8

No. on Roll.	Name	Lot.	Con.	Title.	P.O.
J 811	Patterson William	1	Sable	Owner	12
J 919	Page James	23	Sable	"	12
J 820	Page Isaac	23	Sable	FS	12
740	Pitchers August	pt 3	20	Owner	11
J 743	Pollick Robert	15	21	"	12
J 772	Pollick James	15	21	FS	12
J 835	Pollick George	7	A	"	12
J 1019	Pollick W J.	36	S B	Owner	8
J 755	Ramsay Frederick	4	21	Owner	11
J 863	Reith John	3, 4	L R E	"	12
J 1021	Reader George	pt 37	S B	"	10
J 782	Robinson Richard	5	22	"	12
880	Sanders Richard	5	L R W	Owner	1
840	Shuart Joseph	7	A	"	12
802	Shoultz William	pt 9	22	"	12
J 767	Sherrott George	12	21	"	11
794	Shouldice Leonard	pt 15	22	"	11
J 1038	Shank Henry	40	S B	"	10
J 762	Stone Charles	9	21	"	11
835	Stanley Bernard	pt 1	L R E	"	12
J 1039	Stinson Thomas	41	S B	"	10
795	Stinson William	41	S B	"	10
822	Spackman John	6	Sable	"	1
J 1028	Taylor Thomas	pt 36	S B	Owner	8
J 831	Tetreau Francis D	pt 4	A	"	12
J 842	Taylor John	pt 2	B	"	12
825	Tetreau Anthony sr.	pt 2	A	"	12
J 869	Todd William	pt 6	L R E	Tenant	12
J 880	Todd James	pt 5	L R W	"	12
J 773	Tetreau Joseph	16	21	Owner	12
J 950	Turnbull William	pt 36	N B	"	13
931	Underwood Archibald	pt 3	20	Owner	11
805	Vary Henry	pt 1	Sable	Owner	12
759	Watson Mr.	pt 8	20	Owner	12
J 743	Watson John Wm.	10	20	"	11
843	Wade John	3	B	"	12
J 951	Walper Conrad	37	N B	"	13
J 952	Walper Louis	37	"	"	13
851	Welber Julius	pt 7	B	"	12
J 1022	Whiteside Theophelia	37	S B	"	10
J 1023	Wicket John	38	"	"	10
J 741	Wilson Rufus L.	43	"	FS	10
J 1044	Wilson Charles	43	"	"	10



The copy filmed here has been reproduced thanks to the generosity of:

Archives of Ontario  
Toronto

The images appearing here are the best quality possible considering the condition and legibility of the original copy and in keeping with the filming contract specifications.

Original copies in printed paper covers are filmed beginning with the front cover and ending on the last page with a printed or illustrated impression, or the back cover when appropriate. All other original copies are filmed beginning on the first page with a printed or illustrated impression, and ending on the last page with a printed or illustrated impression.

The last recorded frame on each microfiche shall contain the symbol  $\rightarrow$  (meaning "CONTINUED"), or the symbol  $\nabla$  (meaning "END"), whichever applies.

Maps, plates, charts, etc., may be filmed at different reduction ratios. Those too large to be entirely included in one exposure are filmed beginning in the upper left hand corner, left to right and top to bottom, as many frames as required. The following diagrams illustrate the method:



L'exemplaire filmé fut reproduit grâce à la générosité de:

Archives of Ontario  
Toronto

Les images suivantes ont été reproduites avec le plus grand soin, compte tenu de la condition et de la netteté de l'exemplaire filmé, et en conformité avec les conditions du contrat de filmage.

Les exemplaires originaux dont la couverture en papier est imprimée sont filmés en commençant par le premier plat et en terminant soit par la dernière page qui comporte une empreinte d'impression ou d'illustration, soit par le second plat, selon le cas. Tous les autres exemplaires originaux sont filmés en commençant par la première page qui comporte une empreinte d'impression ou d'illustration et en terminant par la dernière page qui comporte une telle empreinte.

Un des symboles suivants apparaîtra sur la dernière image de chaque microfiche, selon le cas: le symbole  $\rightarrow$  signifie "A SUIVRE", le symbole  $\nabla$  signifie "FIN".

Les cartes, planches, tableaux, etc., peuvent être filmés à des taux de réduction différents. Lorsque le document est trop grand pour être reproduit en un seul cliché, il est filmé à partir de l'angle supérieur gauche, de gauche à droite, et de haut en bas, en prenant le nombre d'images nécessaire. Les diagrammes suivants illustrent la méthode.

