

MICROCOPY RESOLUTION TEST CHART

(ANSI and ISO TEST CHART No. 2)



APPLIED IMAGE Inc

1653 East Main Street
Rochester, New York 14609 USA
(716) 482-0300 - Phone
(716) 268-9889 - Fax



COUNTY OF C

D. W. M. Gray
.....
of the *Township* of *East*
.....

having certified under his hand that no complaint re
Municipality, for the year 188 *3*, had been received by
posting up of the same ; and on application of the Clerk

J. David S. Macqueen, Judge of the C
in pursuance of the provisions of "The Voters' Lists A
List of Voters, being one of the copies received by m
three of the said Act, is the Revised List of Voters for the

Given under my hand and seal, at *Wood*
Twelfth day of *Oct*
.....

D. S. Macqueen
.....

CA40N20EQ18X8V54

Y OF OXFORD.

W. H. Gray Clerk of the Municipality
of *East Jones*

that no complaint respecting the List of Voters for said
had been received by him within thirty days after the first
application of the Clerk,

Green, Judge of the County Court of the County of Oxford,
"The Voters' Lists Act," certify that the annexed printed
copies received by me from the said Clerk, under section
of the List of Voters for the said Municipality for the year 1883.

at *Woodstock*, this
..... day of *October*, 1883.

D. S. Macgovern

Nov 6th 1883
May
1886

1886.

VOTERS LIST.

—OF THE—

MUNICIPALITY OF THE TOWNSHIP OF

EAST ZORRA.

The Sheriff shall, immediately upon receipt of his copies, cause one of them to be posted up in a conspicuous place in the Court House ; the Clerk of the Peace, upon the receipt of his copies, shall cause one of them to be posted in a conspicuous place in his office ; every Public or Separate School Head Master or Mistress shall in like manner put up one of his or her copies on the door of the School House, and every Postmaster shall post up one in his office.



Printed at the COURIER Office, Embro.


**CIHM
Microfiche
Series
(Monographs)**

**ICMH
Collection de
microfiches
(monographies)**



Canadian Institute for Historical Microreproductions / Institut canadien de microreproductions historiques

© 1995



466 Hall, Adam	10 Tavistock	15	Owner
467 Hall, William	10 p w 25	15	Owner
477 Hall, Henry	10 p w 24	15	Owner
478 Hall, Adam	10 p w 25	15	Farmer's Son
482 Hall, Robert	10 p w 25	15	Owner
500 Gower, John	7 n w 29	9	Owner
501 Gower, Mathew	7 n p w 30	9	Owner
502 Gower, James	7 n p w 30	9	Owner
503 Gower, Frederick	10 n w 25	9	Owner
504 Gower, William	10 n w 25	10	Owner
505 Gower, John	10 n w 25	10	Tenant
506 Gower, Valentine	10 n w 24	11	Owner
507 Gower, Henry	10 n w 24	11	Owner
508 Gower, Albert H.	10 n w 24	11	Owner
509 Gower, George	10 n w 25	11	Owner
510 Gower, John	10 n w 25	12	Owner
511 Gower, Timothy	10 n w 25	12	Owner
512 Gower, Jacob	10 Tavistock	12	Tenant
513 Gower, Lewis	10 Tavistock	12	Owner
514 Gower, John	10 Tavistock	12	Owner
515 Gower, John	10 Tavistock	12	Owner
516 Gower, William	10 Tavistock	12	Owner
517 Gower, Christian	10 Tavistock	12	Owner
518 Gower, Peter	7 n w 25	12	Owner
519 Gower, Henry	10 n w 25	12	Owner
520 Gower, David	10 n w 25	12	Owner
521 Gower, Oswald H.	10 n w 25	12	Owner
522 Gower, Adam	10 n w w 24	12	Owner
523 Gower, George	10 n w 25	12	Owner
524 Gower, John M.	10 n w 27	12	Owner
525 Gower, Henry W.	10 n w 27	12	Owner
526 Gower, David	10 n w 28	12	Owner
527 Gower, David	10 n w 29	12	Owner
528 Gower, George	10 n w 29	12	Owner
529 Gower, David	10 n w 34	12	Owner
530 Gower, David	10 n w 34	12	Owner
531 Hughes, Henry	7 n w 29	9	Owner
532 Hughes, Charles	10 n w 25	10	Owner
533 Hughes, John	10 n w 25	10	Owner
534 Hughes, John C.	10 n w 31	12	Owner
535 Hughes, Henry	10 n w 31	12	Owner
536 Hughes, John	10 n w 30	12	Owner

Polling Subdivision No. 2.

Farmer's Son
 Owner
 Owner
 Owner
 Owner
 Owner
 Farmer's Son
 Farmer's Son
 Owner
 Farmer's Son
 Tenant
 Owner
 Owner

ly.—None.

tive Assembly

the 14th Line
 that portion
 Lots 15 & 16.

s and Elec-

Owner
 Owner
 Farmer's Son
 Farmer's Son

Tenant
 Tenant
 Tenant
 Owner
 Owner

686	Bartley, Wm.	12 n e 1 8	18	Owner
776	Brown, John L.	3 n p 13	17	Owner
777	Brown, Nelson	3 n w p 13	17	Owner
779	Ball, John P.	3 e 1 14	16	Owner
J824	Brown, Abrata	3 e 1 14	17	Owner
826	Blackie, James	3 n 1 12	17	Tenant
862	Burgess, John	3 Innerkip		Owner
888	Begg, John	3 Innerkip		Owner
898	Bowland, James	3 Innerkip		Owner
905	Bowman, John	3 Innerkip		Tenant
913	Bell, James	3 Innerkip		Owner
820	Cowing, William	3 p n 1 15	17	Owner
821	Cowing, David	3 p n 1 15	17	Owner
822	Cowing, Jonathan	3 p e 1 15	17	Owner
823	Cowing, Robert M.	3 p e 1 15	17	Owner
820	Cawker, Nathan	3 p s 1 11	17	Owner
821	Cawker, Nathan	3 p s 1 11	17	Owner
822	Cawker, Thomas	3 p s 1 11	17	Owner
823	Clement, W. D.	3 Innerkip		Owner
920	Callan, Patrick	3 Innerkip		Owner
921	Callan, Michael	3 Innerkip		Owner
922	Callan, John	3 Innerkip		Owner
J603	Davis, James	12 w 1 7	15	Owner
604	Davis, John	12 w 1 7	15	Owner
907	Day, James	3 Innerkip		Owner
J825	Ellis, Thomas	3 e 1 13	17	Owner
869	Emerson, Andrew	3 Innerkip		Owner
893	Edwards, Elijah	3 Innerkip		Owner
547	Fullock, Charles	12 p s 1 9	14	Owner
548	Fullock, John	12 p s 1 9	14	Owner
549	Fullock, James	12 n w 1 8	14	Owner
896	Farlow, James	3 Innerkip		Owner
J645	Giles, Isaac	12 n p 10	14	Owner
J646	Giles, Daniel	12 n p 10	14	Owner
553	Grieces, John	12 n p 5	14	Owner
554	Grieces, John Jr.	12 n p 5	14	Owner
559	Gould, Wm.	12 p e 1 6	14	Owner
560	Gould, Wm.	12 p e 1 6	14	Owner
601	Gould, Jehro	12 e 1 w 1 6	14	Owner
610	Grice, Jonah	3 w 1 10	15	Owner
611	Grice, William	3 w 1 10	15	Farmer's Son
660	Grice, Samuel	n e 1 10	15	Owner

6
Polling Subdivision No. 1.

93 Murray, Robert	12 s e 1 8	9	Owner
J 94 Murray, Geo.	12 s e 1 8	9	Owner
J105 Mulvin, Robert	12 e 1 2	9	Owner
J154 Mulvin, John	12 w p 7	10	Owner
155 Moon, James	12 w 1 6	10	Owner
156 Moon, James T.	12 w 1 6	10	Owner
157 Moon, Wm.	12 w 1 6	10	Owner
J158 Muir, Wm.	12 w 1 3	10	Owner
J117 Murray, Robert	12 e p 7	10	Owner
178 Murray, Wm.	12 e p 7	10	Farmer's Son
179 Murray, Alex.	12 e p 7	10	Farmer's Son
181 McDonald, John	12 e 1 9	10	Owner
J323 McDonald, Wm.	12 w 1 9	11	Owner
J224 McDonald, Hugh	12 w 1 10	11	Owner
J325 McDonald, Finley	12 w 1 10	11	Owner
236 McDonald, John	12 w 1 10	11	Owner
394 McClure, Hugh	12 w p 4	12	Owner
161 Manro, John	12 s p d	10	Owner
162 McLeod, W. C.	12 p w 1 1	10	Owner
167 Parker, Robert	12 s e 1 1	9	Owner
J217 Pelton, James	12 w 1 4	11	Owner
220 Patterson, Isaac	12 w p 7	11	Owner
432 Pavey, Wm.	12 w p 5	13	Owner
J435 Pavey, Henry H.	12 w p 6	13	Owner
382 Roth, John	12 n 1 10	12	Tenant
J 10 Ross, Wm.	12 w 1 7	9	Owner
395 Ross, Donald	12 w p 3	12	Owner
102 Rowe, Wp.	12 s e 1 5	9	Owner
3 Sutherland, Robert.	w 1 2	9	Owner
J 3 Sutherland, Angus	12 w 1 3	9	Tenant
J103 Sutherland, Wm.	12 e 1 4	9	Owner
147 Sutherland, Andrew	12 w 1 10	10	Owner
J148 Sutherland, Colin	12 w 1 10	10	Owner
172 Shaw, David	12 4 & 5	10	Owner
173 Shaw, Robert	12 4 & 5	10	Owner
174 Shaw, John	12 4 & 5	10	Owner
J383 Smith, Wm.	12 w 1 9	12	Owner
J514 Sawtell, John R.	12 s e 1 9	13	Owner
388 Tree, Joseph L.	12 w p 7	12	Owner
J389 Tree, Wm.	12 w 1 6	12	Owner
390 Tree, Samuel	12 w 1 6	12	Owner
393 Tree, Daniel	12 w p 4	12	Owner
J401 Tree, Alex.	12 s e 1 8	12	Owner
402 Tree, Eben	12 s e 1 8	12	Farmer's Son

Felling Subdivision No. 2

900	Rainhart	10	p e 30	9	Owner
901	Kenn, Charles E.	10	p n w 27	11	Owner
902	Kenn, John	12	w p 27	12	Owner
903	Kenn, David	12	e p 27	12	Owner
904	Kenn, John	10	Tavistock	Owner	
905	Kenn, Charles	10	Tavistock	Owner	
906	Kenn, Henry	10	Tavistock	Owner	
907	Kenn, Frederick	10	Tavistock	Owner	
908	Kenn, John	10	Tavistock	Owner	
910	Lampell, Christian	10	Tavistock	Owner	
911	Lampell, John	10	Tavistock	Owner	
912	Lampell, David	10	e 34	9	Owner
913	Lampell, Conrad	10	n w 33	10	Owner
914	Lampell, Henry	10	w 38	10	Owner
915	Lampell, John	10	w 32	10	Owner
916	Lampell, John	10	w 32	10	Owner
917	Lampell, Thomas	8	w p 27	11	Owner
918	Lampell, John	8	w p 27	11	Owner
919	Lampell, Daniel	10	w p 29	12	Owner
47	Melville, John	7	n w 27	9	Owner
48	Melville, Leslie	7	w 28	9	Owner
J 49	Melville, Robert	7	e 28	9	Owner
50	Melville, John M.	7	w 34	9	Owner
71	Merrill, Kenneth	7	n 29	9	Owner
200	Merrill, Pingwall	10	n w p 26	11	Owner
201	Merrill, Alexander	10	n w 28	11	Owner
J 202	Merrill, John	10	n w 28	11	Owner
300	Merrill, William	10	p 36	11	Owner
J 271	Merrill, William	10	e 31	11	Owner
J 400	Merrill, John	10	n 29	12	Owner
470	Merrill, John	10	p w 35	12	Owner
940	Merrill, William	10	Tavistock	Owner	
941	Merrill, Samuel	10	Tavistock	Owner	
942	Merrill, Alexander	10	Tavistock	Owner	
97	Merrill, John	10	Tavistock	Owner	
981	Merrill, John	10	Tavistock	Owner	
400	Murray, Neil	10	e 35	12	Owner
982	Nelso, Conrad	10	Tavistock	Owner	
973	Nelso, Lawrence	10	Tavistock	Owner	
940	Nellis, Joseph	12	e 32	10	Owner
961	Nellis, Richard	10	Tavistock	Owner	
962	Nellis, Christian	10	n e 33	9	Owner
963	Nellis, George	10	e p 29	10	Owner
974	Nellis, Thomas	10	Tavistock	Owner	

377	Robert	11e 1 20	14	Owens
380	John	2e 1 11	15	Owens
387	John V.	2e 1 11	16	Owens
		2e 1 12	14	Owens
617	Richard H.	12e w 1 15	15	Owens
627	David	4e w 1 24	15	Owens
637	John	11e 1 18	15	Owens
	David	3e 1 11	15	Owens
	George	2e w 1 25	16	Owens
	Michael	2e 1 23	17	Owens
712	Mary	2e w 1 24	16	Owens
345	Richard	8e w 1 18	15	Owens
346	W. F.	8e 1 18	15	Owens
355	John	12e w 1 17	14	Owens
364	Wm.	12e w 1 11	14	Owens
545	Peter	12e 1 12	14	Owens
570	Edw. D.	12e 1 14	15	Owens
565	Christian	2e 1 18	15	Owens
454	Edwin	8e w 1 23	15	Owens
491	Doiterish	10e 1 25	15	Owens
525	Morrison	11e w 1 18	14	Owens
575	John F.	12e 1 18	14	Owens
574	Robert	11e 1 18	15	Owens
625	Wm.	12e w 1 15	15	Owens
626	Henry	10e w 1 23	15	Owens
647	Manuel	11e 1 19	15	Owens
655	Aaron	11e 1 20	15	Owens
660	Wm.	11e 1 20	15	Owens
677	Joseph	11e 1 18	15	Owens
725	John M.	3e w 1 16	16	Owens
726	Wm.	3e w 1 18	16	Owens
577	Peter	2e 1 25	14	Owens

160

PART II

List of persons entitled to vote at Municipal Elections only.—None.

PART III

List of persons entitled to vote at Elections to the Legislative Assembly only.—None.

Rolling Subscribers No. 1

510	James	12 ^h w 14	15	Owner
510	Thomas	12 ^p w 14	15	Owner
440	Charles	12 ^h e 11	13	Owner
440	John	12 ^h e 11	13	Owner's Son
440	James	12 ^h p w 12	15	Owner
440	Alfred	12 ^h p w 12	15	Owner's Son
440	Henry	12 ^h e 11	13	Owner
440	John	12 ^h e 11	13	Owner's Son
440	Arak	12 ^h e 11	13	Owner
440	William	12 ^h e 11	13	Owner
440	Thomas W.	12 ^h p w 15	15	Owner
440	James S.	12 ^h p w 15	15	Owner
440	George	12 ^h e 11	13	Tenant
440	A. W.	11 ^h e 11	13	Owner
744		3 ^h e 12	16	Owner
722	Joseph	11 ^h e 11	13	Owner
780	James	8 ^h w 19	13	Owner
J440	James H.	8 ^h e 11	13	Owner
490		8 ^h e 11	13	Owner
497		8 ^h e 11	13	Owner's Son
480		8 ^h e 11	13	Owner's Son
480	Alexander	8 ^h e 11	13	Owner
500		8 ^h w 19	13	Owner
501	George	8 ^h w 19	13	Owner
711	Nicholas	2 ^h p w 25	16	Owner
530	Christian	8 ^h w 19	14	Owner
531	William	8 ^h w 19	14	Owner
576	Thomas	11 ^h e 11	14	Owner
J723	Thomas	11 ^h e 11	14	Owner
724	Thomson	11 ^h e 11	14	Tenant
J680	James	3 ^h e 13	15	Owner
752		3 ^h e 13	15	Owner
442	James	12 ^h e p w 11	13	Owner
J461	Alexander	8 ^h e 11	13	Owner
462	Samuel	8 ^h e 11	13	Owner's Son
463	Henry	8 ^h e 11	13	Owner
492	James	10 ^h e 11	15	Owner
500	Charles W.	2 ^h p 24	15	Owner
570	John	11 ^h e 11	15	Owner
7072	Anthony	11 ^h e 11	15	Owner
7072	John H.	11 ^h e 11	15	Owner
7072	Robert P.	3 ^h e 13	15	Owner

4.

Polling Subdivision No. 1.

403	Tree, Luther	12 p n e 10	12	Farmer's Son
404	Thomson, Alfred	12 n e 10	12	Owner
406	Thomson, Frederick	12 n e 10	12	Owner
407	Taggart, George	12 n e cor 10	12	Owner
438	Thomson, Franklin	12 n w 9	13	Owner
439	Thomson, Robert	12 n w 9	13	Owner
104	Walker, John	12 e 10	9	Owner
J169	Walton, Thomson	12 e 10	10	Owner
170	Walton, William	12 e 10	10	Farmer's Son
171	Walton, Thomson	12 w 10	11	Farmer's Son
J218	Walton, John	12 w 10	11	Owner
219	Walton, Wm.	12 w 10	11	Farmer's Son
436	Wilson, Phillip	12 7	13	Tenant
J437	Wadland, John	12 w 10	13	Owner
J 93	Young, John	12 e 10	9	Owner

PART II

123 List of persons entitled to vote at Municipal Elections only.—None.

PART III

List of persons entitled to vote at Elections to the Legislative Assembly only.—None.

POLLING SUB-DIVISION NO. 2.

Comprising of that portion of the Township lying East of the 14th Line and South of Side Line between Lots 10 & 11, together with that portion lying East of the 17th Line and South of Side Line betw'n Lots 15 & 16.

PART I

List of persons entitled to vote at both Municipal Elections and Elections to the Legislative Assembly.

No. on ROLL	NAME AND P. O.	LOT.	Cor.	
605	Anderson, James	12 w 10	15	Owner
J606	Anderson, Wm.	12 w 10	15	Owner
607	Anderson, James	12 e 10	15	Farmer's Son
608	Anderson, John	12 e 10	15	Farmer's Son
J609	Braekensridge, Wm.	12 w 10	15	Tenant
J742	Brown, R. M. C.	3 d 10	16	Tenant
773	Bright, Wm.	3 n w p 9	17	Tenant
774	Brown, Nelson	3 n p 13	17	Owner
775	Brown, Adam	3 n p 13	17	Owner



Mun
Doc

VOTERS' LIST FOR 1883

SCHEDULE OF POST OFFICES.

- | | | |
|-------------|----------------|----------------|
| 1 BRARMAR. | 5 NEW HAMBURG. | 9 SOUTH ZORRA. |
| 2 CASSEL. | 6 BATHIO. | 10 TAVISTOCK. |
| 3 INNERKIP. | 7 MAPLEWOOD. | 11 WALMER. |
| 4 HICKSON. | 8 STRATHALLAN. | 12 WOODSTOCK. |

POLLING SUB-DIVISION NO. 1.

Comprising of that portion of the Township lying West of the 14th Line and South of Side Line between Lots 10 and 11.

PART I.

List of persons entitled to vote at both Municipal Elections and Elections to the Legislative Assembly.

No. on ROLL.	NAME AND P. O.	LOT.	Con.	ADDITION
97	Adams, Freeman E.	12 e 1 6	9	Owner
98	Adams, John	12 e 1 6	9	Owner
316	Atkinson, James	12 e 1 5	11	Tenant
149	Bruce, John	12 n w 1 9	10	Owner
159	Bott, Joseph	12 w 1 2	10	Owner
160	Bott, David A.	12 w 1 2	10	Owner
216	Burgess, S. G.	12 b f 3	11	Owner
512	Boxall, Robt.	12 n e cor 10	13	Tenant
J162	Cope, Alfred	12 w p 1	10	Tenant
392	Cosd, John F.	12 p w 1 4	12	Owner
436	Craig, John	12 7	13	Owner
8	Dingwall, Alexander	12 w 1 6	9	Owner
J 9	Dingwall, David	12 w 1 6	9	Owner
100	Denny, David	12 n e 1 5	9	Owner
101	Denny, Alexander	12 n e 1 5	9	Farmer's Son
215	Dean, Wm.	12 b f 1	11	Tenant
J308	Donaldson, John	8 e 1 10	11	Owner
310	Donaldson, James	8 e 1 10	11	Owner
J315	Dunn, Thomas	12 n e 1 5	11	Tenant
321	Dunn, James	12 w 1 5	12	Owner
J396	Duncan, Wm.	12 e 1 4	12	Owner
J397	Duncan, Wm.	12 e p 5	12	Tenant
398	Duncan, George	12 e p 5	12	Tenant

Polling Subdivision No. 1.

J434	Dibble, James	12 w 1/2 6	13	Owner
513	Dell, Thomas	12 n e 1/2 9	13	Owner
150	Fraser, Wm.	} 12 e 1/2 9	9	Owner
J151	Fraser, Simon		9	Owner
400	Fuller, Andrew		12 e p 6	12
	Goodall, David M.	12 e p 1/2 0	13	Farmer's Son
J	Goodger, Wm.	12 e 1/2 8	10	Owner
J	4 Hart, Wm.	} 12 w 1/2 4	9	Owner
	5 Hart, Geo.		9	Farmer's Son
	2 Hargitt, Wm.	12 w 1/2 1	9	Owner
	106 Hobson, Joseph	12 e p 2	9	Owner
J221	Harrington, Henry	12 s e 1/2 8	11	Owner
J322	Harrington, Elijah	12 n w 1/2 8	11	Owner
J311	Hill, James R.	12 e 1/2 9	11	Owner
J312	Harrington, Jacob	12 e 1/2 8	11	Owner
	317 Hatch, John	} 12 e 1/2 4	11	Owner
	318 Hatch, Alfred		11	Farmer's Son
	319 Hammet, Geo.	12 e b f 3	11	Owner
J440	Hallock, James	12 p 10	13	Owner
438	Hill, Henry	s w 1/2 9	13	Owner
517	Harrwood, Edward	12 e 1/2 5	13	Owner
152	Kerr, Alex.	} 12 w p 8	10	Owner
153	Kerr, Cornelius		10	Owner
J166	Karr, Walter	12 s 1/2 1	10	Owner
J167	Karr, Edmund	12 e 1/2 2	10	Owner
J175	Karr, Christopher	} 12 w 1/2 6	11	Owner
176	Karr, Wm.		11	Owner
J399	Lindsay, D. N.	12 s e 1/2 6	12	Owner
J314	Ludington, Joseph	12 e 1/2 6	12	Owner
J380	Ludington, Tracey	12 w p 9	12	Owner
164	McKay, John S.	12 s p 1	10	Owner
1	McLeod, John	12 e p 1	9	Owner
5	Masters, John	} 12 w 1/2 5	9	Owner
6	Masters, Henry		9	Farmer's Son
J 11	McLeod, Wm.	12 w 1/2 8	9	Owner
J 12	McKay, Alex.	12 w 1/2 9	9	Owner
13	McKay, Geo.	12 w p 10	9	Owner
91	Murray, Alex.	} 12 n e 1/2 8	9	Owner
92	Murray, Alex.		9	Owner

99 M
 J 84 M
 J105 M
 J154 M
 155 M
 166 M
 167 M
 J158 M
 J117 M
 178 M
 179 M
 181 M
 J223 M
 J224 M
 J225 M
 236 M
 394 M
 161 M
 162 M
 107 Pa
 J217 Pa
 220 Pa
 432 Pa
 J435 Pa
 382 Ro
 J 10 Ro
 395 Ro
 102 Ro
 2 Su
 J 3 Su
 J103 Su
 147 Su
 J148 Su
 179 Sh
 173 Sh
 174 Sh
 J383 Sh
 J514 Sh
 388 Tr
 J389 Tr
 390 Tr
 393 Tr
 J401 Tr
 402 Tr

Year	Name	Reference	Occupation
1840	Conrad	10 p 23	Owner
1841	William S.	10 Tavistock	Owner
1842	Henry	10 Tavistock	Owner
1843	John	10 Tavistock	Owner
1844	Henry	10 a p 28	Owner
1845	Conrad	10 a p 28	Owner
1846	John	10 a p 28	Owner
1847	Thomas	10 a w p 34	Owner
1848	Thomas	10 a w p 34	Owner
1849	Robert	10 a p 34	Owner
1850	James	10 a p 34	Owner
1851	James, jr.	10 a p 34	Owner's Son
1852	John	10 a p 34	Owner
1853	John	10 a p 34	Owner
1854	John	10 a p 34	Owner's Son
1855	John	10 a p 34	Owner's Son
1856	John N.	10 a p 30	Owner
1857	Adam	10 a w p 35	Owner
1858	Henry	10 w p 36	Owner
1859	John	10 pt 36	Owner
1860	Adam	10 32	Owner
1861	Adam	10 32	Owner's Son
1862	John	10 w p 36	Owner
1863	Donald	10 a w p 28	Owner
1864	Alexand'r	10 a w p 28	Owner
1865	Henry	10 a p 35	Owner
1866	George	10 a p 32	Owner
1867	John	10 a p 32	Tenant
1868	Peter	10 w p p 36	Owner
1869	Werner	10 p w p 34	Owner
1870	Valentine	10 w p 33	Owner
1871	Thomas	10 Tavistock	Owner
1872	John M.	10 Tavistock	Owner
1873	Conrad	10 Tavistock	Owner
1874	Frederick	10 Tavistock	Owner
1875	Charles	10 Tavistock	Owner
1876	John	10 Tavistock	Owner
1877	William	10 Tavistock	Owner
1878	Anthony	10 Tavistock	Owner
1879	John	10 Tavistock	Owner
1880	Henry	10 Tavistock	Owner
1881	William	10 w p 31	Owner
1882	John	10 n e p 31	Owner
1883	James	10 34	Tenant

19

Polling Subdivision No. 2.

127	Wagner, James	1st w 18	10	Owner
128	Wagner, Frank	1st w 19	10	Owner
129	Wagner, John	1st w 14	10	Farmer's Son
130	Wagner, John	8th w 17	11	Owner
131	Wagner, John	8th w 20	11	Owner
132	Wagner, John	9th p 18	11	Owner
133	Wagner, John	9th p 16	14	Tenant
134	Wagner, John	8th w 21	12	Owner
135	Wagner, John	8th w 20	12	Owner
136	Wagner, John	8th w 19	12	Owner
137	Wagner, John	8th w 17	12	Owner
138	Wagner, Henry	8th w 17	12	Owner
139	Wagner, Timothy	8th w 11	12	Owner
140	Wagner, John B.	9th p 20	12	Owner
141	Wagner, Jacob	9th w 22	11	Owner
142	Wagner, Joseph	9th p 11	11	Owner
143	Wagner, David	9th p 11	11	Tenant
144	Wagner, S. W.	9th w 15	10	Owner
145	Wagner, John	1st w 24	9	Owner
146	Wagner, Wm.	1st w 13	9	Owner
147	Wagner, Archibald	1st w 13	9	Owner
148	Wagner, John	1st w 16	10	Owner
149	Wagner, Arthur	1st w 16	10	Owner
150	Wagner, Samuel	1st w 17	10	Owner
151	Wagner, Isaac C.	8th w 25	10	Tenant
152	Wagner, Wm.	8th w 22	12	Owner
153	Watt, Andrew	9th w 12	12	Tenant
154	Watt, Joseph	9th w 12	12	Farmer's Son

PART II

List of persons entitled to vote at Municipal Elections only.—None.

PART III

List of persons entitled to vote at Elections to the Legislative Assembly only.—None.

POLLING SUB-DIVISION NO. 4.

Comprising that portion of the Township lying East of the 15th Line and between 10 & 25 inclusive with the exception of that portion lying East of the 17th Line and between Lots 10 & 15 inclusive.

PART I

List of persons entitled to vote at both Municipal Elections and Elections to the Legislative Assembly.

NO.	NAME AND P. O.	LOT.	Class.	ADDITION
155	Watt, Wm.	9th w 16	12	Owner
156	Watt, Joseph	9th w 15	12	Owner

POLLING SUB-DIVISION NO. 3.

Comprising that portion of the Township lying West of the 14th Line and from Lot 24 to Lot 36 inclusive.

PART I

List of persons entitled to vote at both Municipal Elections and Elections to the Legislative Assembly.

No. OF ROLL	NAME AND P. O.	LOT.	Con.	ADDITION
336	Armstrong, John	w p 31	12	Owner
333	Armstrong, Arthur	10 w p 35	12	Owner
334	Armstrong, Robert	10 w p 35	12	Owner
988	Armes, Albert	10 Tavistock		Owner
988	Armes, James D.	10 Tavistock		Owner
989	Arpe, Valentine	10 Tavistock		Owner
302	Bigham, James	8 a 1 26	10	Owner
303	Bryant, John N.	8 a e 1 27	10	Owner
J304	Bigham, Joseph	8 a 1 28	10	Tenant
219	Bradright, Jacob	10 p e 1 30	10	Owner
246	Blaha, Edward	8 w p 26	11	Owner
358	Boly, William	10 a w 1 33	11	Owner
269	Boly, William M.	10 a w 1 33	11	Owner
260	Boly, John	10 a w 1 33	11	Owner
376	Bals, Martin P.	10 a e 1 28	11	Owner
332	Barwick, Charles	10 n e p 34	12	Owner
337	Begham, Louis J.	8 w p 26	12	Owner
927	Brown, George	10 Tavistock		Owner
948	Buckham, Louis	4 Tavistock		Owner
971	Burton, James	10 Tavistock		Owner
978	Chubb, John	10 Tavistock		Owner
129	Campbell, Donald	10 w 1 27	10	Owner
258	Cainor, Stephen	10 a w 1 32	11	Owner
257	Cummins, Hugh	10 n w 1 32	11	Owner
J467	Chapman, Mathew	10 w 1 28	13	Owner
484	Dunn, Frederick	10 n e 1 30	13	Owner
58	Dennis, Mathew	10 w 1 33	9	Owner
470	Dunn, Henry	10 n w 1 30	13	Owner
938	Dryden, Thomas	10 Tavistock		Owner
989	Dryden, Thomas	10 Tavistock		Owner
487	Eck, Jacob	10 p e 1 31	12	Owner
435	Eck, Andrew	10 p e 1 31	12	Farmer, & Son
430	Eckstein, Henry	10 a p 36	12	Owner
957	Eckstein, John	10 Tavistock		Owner
983	Eggenauer, Conrad	10 Tavistock		Owner

Technical and Bibliographic Notes / Notes techniques et bibliographiques

The Institute has attempted to obtain the best original copy available for filming. Features of this copy which may be bibliographically unique, which may alter any of the images in the reproduction, or which may significantly change the usual method of filming, are checked below.

L'Institut a microfilmé le meilleur exemplaire qu'il lui a été possible de se procurer. Les détails de cet exemplaire qui sont peut-être uniques du point de vue bibliographique, qui peuvent modifier une image reproduite, ou qui peuvent exiger une modification dans la méthode normale de filmage sont indiqués ci-dessous.

Coloured covers/
Couverture de couleur

Covers damaged/
Couverture endommagée

Covers restored and/or laminated/
Couverture restaurée et/ou pelliculée

Cover title missing/
Le titre de couverture manque

Coloured maps/
Cartes géographiques en couleur

Coloured ink (i.e. other than blue or black)/
Encre de couleur (i.e. autre que bleue ou noire)

Coloured plates and/or illustrations/
Planches et/ou illustrations en couleur

Bound with other material/
Relié avec d'autres documents

Tight binding may cause shadows or distortion along interior margin/
La reliure serrée peut causer de l'ombre ou de la distorsion le long de la marge intérieure

Blank leaves added during restoration may appear within the text. Whenever possible, these have been omitted from filming.
Il se peut que certaines pages blanches ajoutées lors d'une restauration apparaissent dans le texte, mais, lorsque cela était possible, ces pages n'ont pas été filmées.

Coloured pages/
Pages de couleur

Pages damaged/
Pages endommagées

Pages restored and/or laminated/
Pages restaurées et/ou pelliculées

Pages discoloured, stained or foxed/
Pages décolorées, tachetées ou piquées

Pages detached/
Pages détachées

Showthrough/
Transparence

Quality of print varies/
Qualité inégale de l'impression

Continuous pagination/
Pagination continue

Includes index(es)/
Comprend un (des) index

Title on header taken from: /
Le titre de l'en-tête provient:

Title page of issue/
Page de titre de la livraison

Caption of issue/
Titre de départ de la livraison

Masthead/
Générique (périodiques) de la livraison

Additional comments: /
Commentaires supplémentaires:

Copy has manuscript annotations.
Addenda sheet is affixed to the last page.

This item is filmed at the reduction ratio checked below /
Ce document est filmé au taux de réduction indiqué ci-dessous.

10X	12X	14X	16X	18X	20X	22X	24X	26X	28X	30X	32X
						<input checked="" type="checkbox"/>					

721	Mathews, Joseph	3 e 1 12 11	16	Owner	1001
722	Mathews, James W.	3 e 1 12 11	16	Owner	1002
974	McKean, Thomas	11 e p 17 12	16	Owner	1003
723	Mathews, James	3 w 1 15 11	16	Owner	1004
724	Mathews, Frank H.	3 w 1 15 11	16	Owner	1005
721	Mathews, David	3 w 1 15 11	16	Owner	1006
756	Mathews, James	3 e b f 14 11	16	Owner	1007
775	Mathews, William	11 e 1 21 12	16	Owner	1008
787	Morton, David	3 e 1 25 12	16	Owner	1009
775	Morton, Robert	3 e 1 25 12	16	Owner	1010
787	Morton, David	3 e 1 25 12	16	Owner	1011
457	Northville John	13 w 1 17 12	13	Owner	1012
818	Nichol, James	3 n p 16 11	17	Owner	1013
818	Nichol, Robert	3 n p 16 11	17	Owner	1014
447	Palmer, Charles	9 p w 1 13 11	13	Owner	1015
448	Palmer, David	9 w 1 13 11	13	Owner	1016
449	Palmer, Daniel	9 w 1 13 11	13	Owner	1017
628	Palmer, John	11 w 1 22 11	15	Owner	1018
664	Palmer, William	11 e 1 21 11	15	Owner	1019
665	Palmer, Edgar	11 e 1 21 11	15	Owner	1020
775	Palmer, Stephen	3 e 1 13 11	16	Owner	1021
775	Palmer, James	3 n e 1 13 11	16	Owner	1022
775	Palmer, Lincoln	3 n e 1 13 11	16	Owner	1023
506	Rice, Thomas	12 e 1 14 11	13	Owner	1024
507	Rice, John H.	12 e 1 14 11	13	Owner	1025
543	Rice, William	12 p w 1 12 11	14	Owner	1026
541	Rice, Charles	12 w 1 13 11	14	Owner	1027
757	Rice, Samuel	12 e 1 17 11	14	Owner	1028
761	Rice, Abram	12 w 1 13 11	15	Owner	1029
771	Rice, Simon	2 n w cor 25 12	16	Owner	1030
771	Rice, John	2 n w 1 25 12	16	Owner	1031
773	Rice, Robert	11 b f 18 11	16	Owner	1032
723	Riddle, Charles	3 p w 1 14 11	16	Tenant	1033
723	Rice, William	3 e p 8 11	16	Owner	1034
743	Ridgeman, John	3 w 1 e 1 11 11	16	Owner	1035
743	Ridgeman, John	2 b f 25 11	17	Tenant	1036
D. H. H. C.					
448	Roth, Edmund C.	9 w 1 14 11	13	Owner	1037
448	Roth, Werner	10 e 1 23 11	13	Owner	1038
448	Roth, Lewis	10 n e 1 23 11	13	Owner	1039
751	Sherrin, James	12 e 1 12 11	13	Owner	1040
751	Sherrin, James A.	12 e 1 12 11	13	Owner	1041
751	Sherrin, William	8 w 1 20 11	14	Owner	1042
573	Smith, James	8 w 1 20 11	14	Owner	1043
541	Smith, Louis	12 e 1 13 11	14	Tenant	1044

700	John	10 a p 33	14	Owner
701	Henry	4 a w p 34	18	Owner
702	John Vot	4 a s cor. 33	17	
703		2 p w 26	16	Owner
704		2 p w 26	16	Tenant
705		2 p s 26	15	Farmers' Son
706	Owner	2 p s 26	15	Owner
707		2 s 26	15	Owner
708		2 a s cor. 30	15	Owner
709		10 p s 32	14	Owner
710	Valentine	10 p s 32	14	Owner
711	Orval	10 p s 32	14	Owner
712	Frederick	10 p w 36	14	Owner
713	Adam	10 p w 36	14	Farmers' Son
714				
715	Adam	2 a w p 20	17	Owner
716	Jacob	2 a w p 20	17	Farmers' Son
717	Nicholas	10 a s 34	16	Owner
718	John	2 a s cor. 30	15	Owner
719	Henry	10 w 32	17	Owner
720				
721	John	4 p w 27	17	Owner
722	Henry	10 p s 33	14	Owner
723				
724	John	10 p w 34	16	Farmers' Son
725	John	2 p w 27	17	Owner
726	Henry	2 p w 27	17	Owner
727	George	4 w 33	16	Owner
728	Henry	4 w 33	18	Farmers' Son
729				
730	Lewis	2 w 26	15	Owner
731	Noah	2 w 26	15	Owner
732	John	2 s e 27	14	Owner
733				
734	Henry	2 p w 36	14	Owner
735	Christian	2 a w 32	14	Owner
736	Nicholas L.	2 pt 25	14	Owner
737	Daniel D.	16 e 30	14	Owner
738	John	10 w 35	14	Owner
739	Christian	2 w 27	15	Owner
740	Nicholas	10 e p 30	15	Owner
741	Daniel	10 e 33	15	Owner
742	David	10 e 33	15	Owner
743	C. P.	10 p s p 20	17	Owner
744	Nicholas	5 e 33	15	Owner
745	John	4 b 25	16	Owner

J855	Gillespie, Andrew	3b f 13, 14	16	Owner
879	Gillespie, Wm.	3 Innerkip		
J658	Green, Wm.	3a 1 7	15	Owner
571	Grant, David	3 Innerkip		
J772	Hart, Thos.	3b f 7, 8	17	Owner
849	Hagen, Ezekiel	3 Innerkip		
861	Hagen, Ebenezer	3 Innerkip		
863	Hildery, Wm.	3 Innerkip		
884	Hinton, George	3 Innerkip		
906	Hislop, John	3 Innerkip		
906	Heath, Fredrick	3 Innerkip		
552	Jackow, John	12 n w 1 6	14	Owner
600	Jackson, John	12 b 1 5	15	Owner
872	King, James	3 Innerkip		
878	Knight, Ebenezer	3 Innerkip		
890	Lock, Wm.	3 Innerkip		
920	Lock, Arscott	3 p e 1 9, 10	17	Owner
921	Lock, Edward	3 p e 1 9, 10	17	Owner
752	Lee, John	3 e 1 15	16	Owner
550	McCann, Thos.	12 a w 1 8	14	Owner
J551	Meadows, Joseph	12 w 1 7	14	Owner
J561	Meadows, Thos.	12 e 1 7	14	Owner
689	Mitchel, Robert	12 e 1 6	15	Owner
J735	McColl, Hugh	3 w 1 8	16	Owner
736	McColl, Duncan	3 n p 7	16	Owner
737	Mills, Thos.	3 e b f 7	16	Owner
827	McLean, Stephen	3 p e 1 12	17	Owner
828	McLean, Colin	3 p e 1 12	17	Owner
856	Moore, Wm.	3 e p 23	19	Owner
857	McLenn, Robert	3 b f 12	16	Owner
860	Mathew, Royce	3 Innerkip		
874	Mitchel, T. F.	3 Innerkip		
889	Matheson, Joseph	3 Innerkip		
916	Mason, Wm.	3 Innerkip		
719	Matheson, Adam M. C.	3 Innerkip		
	Meadows, Henry	3 w 1 5	15	Owner
602	Nisbet, John	3 w 1 6	15	Owner
457	Patt, John	12 n e 1 5	14	Owner
890	Perry, Thos.	2 b f 5	15	Owner

Polling Sub-Division No. 3.

PART III

List of persons entitled to vote at Elections to Legislative Assembly only.—None.

POLLING SUB-DIVISION NO. 3.

Comprising that portion of the Township lying West of the 13th Line and between Lots 10 and 24.

PART I

List of persons entitled to vote at both Municipal Elections and Elections to the Legislative Assembly.

No. of ROLL.	NAME AND P. O.	LOT.	Con.	ADDITION
J 18	Armstrong, Thomas	1 s w p 13	9	Owner
30	Adams, D. H.	1 s w 1 16	9	Owner
J 196	Abell, Joseph	8 23	10	Owner
24	Baker, Edmund	1 s w p 16	9	Tenant
26	Baker, Wm.	1 p s w 1 16	9	Owner
33	Brown, Fitch	1 n w 1 16	9	Tenant
40	Brown, Joseph	1 w 1 21	9	Owner
78	Brown, Theodore	1 e 1 21	9	Tenant
126	Baker, Michael	1 w 1 19	10	Owner
131	Baker, Wm.	1 w 1 17	10	Owner
J 152	Baker, Hamilton	1 w 1 17	10	Owner
185	Baker, George	1 w 1 17	10	Father's Son
189	Baker, John	9 n e 1 17	10	Owner
190	Baker, George	9 n e 1 18	10	Owner
191	Baker, Oliver	9 s e p 1 18	10	Owner
236	Buckle, James	8 e e 1 18	11	Father's Son
359	Bartholomew, Dennis	8 w p 18	12	Owner
361	Bale, James	8 w p 18	12	Owner
372	Baker, John	8 p 16	12	Tenant
373	Baker, Wm.	8 p 16	12	Father's Son
74	Casey, Call, James	10 n e 1 25	9	Owner
186	Case, Thomas	9 e 1 13	10	Owner
J 180	Case, Thomas	9 e 1 13	10	Owner
167	Case, John	9 e 1 14	10	Father's Son
300	Casey, Edward	9 e 1 25	10	Owner
237	Case, Wm.	9 s w 1 11	11	Owner
235	Cowan, James	9 n w 1 15	11	Owner
50	Chapman, Henry	2 p 15	11	Tenant
304	Callan, George	9 s 1 12	11	Owner
308	Callan, Stephen	9 s 1 12	11	Owner
309	Callan, Frederick	9 s p 1 12	11	Owner

592	Schwarzmeisler, Joel	10 a 1 30	14	Owner
593	Schwarzmeisler, John	10 w 1 31	14	Owner
594	Shoop, William J.	10 p 33	14	Owner
594	Smith, Christian	10 p 1 30	14	Owner
596	Shannon, Peter	10 w 1 33	15	Owner
597	Shannon, John	10 w 1 34	15	Owner
598	Shannon, Gustaff	2 e p 30	15	Owner
598	Shannon, Henry	10 w 1 33	15	Owner
598	Shannon, Thomas	10 w 1 33	15	Owner
598	Shannon, John	10 w 1 33	15	Owner
597	Shannon, Chambers	10 w 1 33	15	Owner
598	Smith, Conrad	10 w 1 31	15	Owner
599	Smith, Valentino	10 w 1 31	15	Owner
516	Smith, John	2 e 1 27	17	Owner
540	Smith, Henry	4 e p b f 31	15	Owner
547	Smith, W. C.	4 w p b f 31	15	Owner
545	Smith, Thomas	4 e p b f 32	18	Owner
550	Smith, Joseph	4 n e 1 33	18	Owner
801	Thiel, Henry	10 w 1 33	17	Owner
802	Thiel, Peter	10 w 1 33	17	Farmer's Son
834	Vance, Joseph	4 s w p 35	17	Owner
835	Vance, Robert A.	4 s w p 35	17	Owner
836	Vance, Thomas	4 s w 1 35	18	Owner
521	Wilms, Conrad	10 w 1 35	14	Owner
582	Weitsel, John	10 p 27	14	Owner
643	Weicker, Charles	10 n s cor 36	15	Owner
650	Wetlaufer, Conrad	10 p e 1 30	15	Owner
651	Wetlaufer, Henry	10 p e 1 30	15	Owner
653	Wetlaufer, Josh.	10 e 1 27	15	Owner
709	Wasmán, T. J.	2 p w 1 35	16	Owner
716	Wagener, John	2 e 1 31	16	Owner
803	Weicker, Lewis	10 w 1 34	17	Owner
807	Weicker, G. H.	4 e 1 34	17	Owner
808	Weicker, John	4 n e 1 33	17	Owner
811	Weicker, William	4 e 1 30	17	Owner
813	Wile, Henry	10 e 1 28	17	Owner
814	Wile, Peter	10 e 1 28	17	Owner
843	Woods, William	4 b f 20	18	Owner
522	Young, Henry	10 p w 1 33	14	Owner
529	Yack, Edward	2 e w 1 28	14	Owner
638	Yantsis, Michael	10 w p 36	15	Owner
644	Yantsis, John	10 e 1 34	15	Owner
598	Yantsis, Joseph K.	10 n e cor 36	14	Owner
	Youngblut, Jacob	10 p 31	15	Owner

691
692
77
LA
only
of O
stitu
revi
also
two
the
Mu
at 8
tor
ther
to 1

Da
wh

ROLLING SUB-DIVISION NO. 4.

5337	Anderson, Wm.	8 w p 10	14	Owner
540	Armstrong, Wm.	12 14	16	Tenant
441	Burman, Horace	12 e 1 11	13	Owner
454	Byles, George	9 w p 15	13	Owner
455	Byles, Wm.	9 w p 15	13	Owner
J496	Byles, Douglas	9 w p 18	13	Owner
538	Byles, Wm.	12 w p 15	14	Owner
J539	Biddle, Frank	12 w p 15	14	Owner
J622	Biddle, Benjamin	11 w p 18	15	Owner
540	Bair, Henry	12 14	14	Owner
623	Billy, Abram	11 w p 21	15	Owner
624	Billy, Wm.	11 w p 21	15	Farmer's Son
659	Brommista, Daniel	2 e 1 25	15	Tenant
J678	Bickle, Richard	2 e p 17	15	Owner
676	Bickle, James	2 e p 17	15	Owner
783	Bruce, Wm.	2 b f 24	17	Owner
784	Beardall, John	12 b f 25	17	Owner
452	Chambeckin, Edward	9 w p 14	13	Owner
J543	Collins, John	12 a w p 12	14	Owner
662	Carter, Oliver	2 e 1 22	15	Owner
663	Carter, Henry	2 e 1 22	15	Owner
716	Carrick, John	2 p n 1 23	16	Owner
717	Carrick, Joseph	2 p n 1 23	16	Owner
718	Carrick, Thomas	2 w p 1 25	15	Farmer's Son
719	Carrick, John V.	2 w p 1 25	15	Farmer's Son
746	Cowling, John W.	3 e 1 19	16	Owner
747	Cowling, John R.	3 e 1 19	16	Owner
756	Carter, Harvey	12 a e cor 21	17	Owner
443	Douglas, George	12 a w p 1 11	13	Owner
503	Dibble, Darius	12 a e 1 17	13	Owner
732	Dougherty, Daniel	9 w p 1 11	16	Owner
J721	Elliott, Benjamin	2 e 1 23	15	Owner
628	Everett, George	2 a w p 24	15	Owner
661	Everett, Levi	2 a e 1 23	15	Owner
684	Emerson, John	3 a e 1 11	15	Owner
612	Funnel, Harry	3 a p 11	15	Owner
525	Giles, Henry	12 a w p 1 17	14	Tenant
526	Giles, Wm.	11 w p 1 17	14	Owner
559	Gingetok, Philip	2 n e 1 25	14	Owner
551	Gingetok, Joel	2 n e 1 25	14	Farmer's Son

Rolling Subdivision No. 2

555 Palto, Gibson	3 n e p 11	17	Owner
556 Perry, Abraham	3 Innerkip		Owner
557			
558			
559			
560			
561			
562			
563			
564			
565			
566			
567			
568			
569			
570			
571			
572			
573			
574			
575			
576			
577			
578			
579			
580			
581			
582			
583			
584			
585			
586			
587			
588			
589			
590			
591			
592			
593			
594			
595			
596			
597			
598			
599			
600			
601			
602			
603			
604			
605			
606			
607			
608			
609			
610			
611			
612			
613			
614			
615			
616			
617			
618			
619			
620			
621			
622			
623			
624			
625			
626			
627			
628			
629			
630			
631			
632			
633			
634			
635			
636			
637			
638			
639			
640			
641			
642			
643			
644			
645			
646			
647			
648			
649			
650			
651			
652			
653			
654			
655			
656			
657			
658			
659			
660			
661			
662			
663			
664			
665			
666			
667			
668			
669			
670			
671			
672			
673			
674			
675			
676			
677			
678			
679			
680			
681			
682			
683			
684			
685			
686			
687			
688			
689			
690			
691			
692			
693			
694			
695			
696			
697			
698			
699			
700			
701			
702			
703			
704			
705			
706			
707			
708			
709			
710			
711			
712			
713			
714			
715			
716			
717			
718			
719			
720			
721			
722			
723			
724			
725			
726			
727			
728			
729			
730			
731			
732			
733			
734			
735			
736			
737			
738			
739			
740			
741			
742			
743			
744			
745			
746			
747			
748			
749			
750			
751			
752			
753			
754			
755			
756			
757			
758			
759			
760			
761			
762			
763			
764			
765			
766			
767			
768			
769			
770			
771			
772			
773			
774			
775			
776			
777			
778			
779			
780			
781			
782			
783			
784			
785			
786			
787			
788			
789			
790			
791			
792			
793			
794			
795			
796			
797			
798			
799			
800			
801			
802			
803			
804			
805			
806			
807			
808			
809			
810			
811			
812			
813			
814			
815			
816			
817			
818			
819			
820			
821			
822			
823			
824			
825			
826			
827			
828			
829			
830			
831			
832			
833			
834			
835			
836			
837			
838			
839			
840			
841			
842			
843			
844			
845			
846			
847			
848			
849			
850			
851			
852			
853			
854			
855			
856			
857			
858			
859			
860			
861			
862			
863			
864			
865			
866			
867			
868			
869			
870			
871			
872			
873			
874			
875			
876			
877			
878			
879			
880			
881			
882			
883			
884			
885			
886			
887			
888			
889			
890			
891			
892			
893			
894			
895			
896			
897			
898			
899			
900			

PART II

Persons entitled to vote at Municipal Elections only.

855 Skilling, John 3 Innerkip 17 Owner

127

Rolling Subscribers No. 3

240	Cummins, John	8 25	15	Owner
J341	Barney, George	8 w p 24	12	Owner
J503	Davidson, William	9 pt 14	11	Owner
345	Davidson, John G.	9 pt 14	11	Farmer's Son
355	Davidson, Wm. G.	9 pt 14	11	Farmer's Son
377	Dunn, Daniel	9 s w 1 19	12	Owner
374	Davison, John	9 s w p 16	12	Owner
376	Dawson, John	9 n w p 14	12	Owner
29	Ferguson, George	1 p s w 1 16	9	Tenant
23	Fisher, Robert	1 s w 1 15	9	Owner
365	Fen, Thomas	8 w p 18	12	Owner
31	Gordon, Wm.	1 s w p 16	9	Owner
J345	Gleason, Henry	8 s w 1 23	12	Owner
346	Gleason, John	8 s w 1 21	12	Owner
J415	Gleason, Abraham	8 s 1 17	12	Owner
18	Griffith, Wm.	n w p 12	9	Owner
146	Hallack, Watson	1 w 1 11	10	Owner
87	Holmes, Donald	12 s 1 14	9	Owner
J 60	Harrington, Wallace	1 n s 1 18	9	Owner
J125	Harrington, John	8 s p 20	10	Owner
182	Hart, John	9 s e 1 11	10	Tenant
240	Harrington, Hiram	8 w 1 23	11	Owner
J341	Harrington, Benben	8 w 1 23	11	Owner
J342	Harrington, Lewis	8 w 1 24	11	Owner
242	Harrison, Alfred	8 s w 1 25	11	Owner
250	Hartmann, Joseph	8 s e p 21	11	Owner
252	Harrison, Henry	8 s 1 25	11	Owner
J323	Harrison, Wellington	8 s 1 25	11	Owner
J225	Harrison, Alfred	8 s p 21	11	Owner
292	Harris, James	8 s p 18	11	Owner
418	Halloway, James	10 s e 1 23	12	Owner
420	Hobbes, Martin	10 s 1 24	12	Owner
421	Hobbes, Henry	10 s 1 24	12	Farmer's Son
422	Hobbes, Christopher	10 s 1 24	12	Farmer's Son
187	Huntberger, Alex.	8 s w 1 22	11	Owner
304	Jacob, Thomas	9 s p 14	11	Tenant
J156	Jensen, Joe	8 s 1 21	10	Owner
357	Jones, Wm.	8 s p 21	11	Tenant
354	Johansen, Andrew	4 w p e 1 21	12	Tenant
J265	King, Charles	8 s 1 17	11	Owner
259	Kennedy, Calvin	8 s p 18	11	Owner
267	Kennedy, Andrew	8 s 1 16	11	Owner



VOLUME 11

EASTON

1 F
2 C
3 I
4 E

C
Line

I
tion

No. of
PAGES

9
9
31

145
150
160
210
511

J162
397
436

8
J 9
100
101
215
J308
310
J316
331
J900
J337
338

69	4 w 1 25	16	Owner
69	2 w 1 25	14	Owner
	3 p w 1 30	16	Owner
771	4 w 1 25	16	Owner

135
PART II
 List of persons entitled to vote at Municipal Elections only.—None.

PART III
 List of persons entitled to vote at Elections to the Legislative Assembly only.—None.

I, D. W. McKay, Clerk of the Municipality of East Zorra, in the County of Oxford, do hereby certify that parts one and three of the within list constitute a correct list for the year 1883 of all persons appearing by the last revised Assessment Roll of the said Municipality to be entitled to vote at elections for members of the Legislative Assembly; and that parts one and two constitute a correct list for the said year of all persons appearing by the said Roll to be entitled to vote at Municipal Elections in the said Municipality, and that a copy of such list was first posted up in my office, at Strathallan, on the 17th day of August, and I hereby call upon all Electors to examine said list, and if any omissions or other errors are perceived therein to take immediate steps to have the said errors corrected according to law.

D. W. McKay, Sec. and Treas. East Zorra,
 Strathallan P. O.

Dated at Strathallan, this 17th day of August, A. D. 1883.

I certify that the above voters' list contains the names of 170 persons who are fit and proper persons to serve as Jurors.

D. W. McKay, Sec. and Treas. East Zorra.

D. W. McKay

The copy filmed here has been reproduced thanks to the generosity of:



Archives of Ontario
Toronto

The images appearing here are the best quality possible considering the condition and legibility of the original copy and in keeping with the filming contract specifications.

Original copies in printed paper covers are filmed beginning with the front cover and ending on the last page with a printed or illustrated impression, or the back cover when appropriate. All other original copies are filmed beginning on the first page with a printed or illustrated impression, and ending on the last page with a printed or illustrated impression.

The last recorded frame on each microfiche shall contain the symbol \rightarrow (meaning "CONTINUED"), or the symbol ∇ (meaning "END"), whichever applies.

Maps, plates, charts, etc., may be filmed at different reduction ratios. Those too large to be entirely included in one exposure are filmed beginning in the upper left hand corner, left to right and top to bottom, as many frames as required. The following diagrams illustrate the method:



L'exemplaire filmé fut reproduit grâce à la générosité de:

Archives of Ontario
Toronto

Les images suivantes ont été reproduites avec le plus grand soin, compte tenu de la condition et de la netteté de l'exemplaire filmé, et en conformité avec les conditions du contrat de filmage.

Les exemplaires originaux dont la couverture en papier est imprimée sont filmés en commençant par le premier plat et en terminant soit par la dernière page qui comporte une empreinte d'impression ou d'illustration, soit par le second plat, selon le cas. Tous les autres exemplaires originaux sont filmés en commençant par la première page qui comporte une empreinte d'impression ou d'illustration et en terminant par la dernière page qui comporte une telle empreinte.

Un des symboles suivants apparaîtra sur la dernière image de chaque microfiche, selon le cas: le symbole \rightarrow signifie "A SUIVRE", le symbole ∇ signifie "FIN".

Les cartes, planches, tableaux, etc., peuvent être filmés à des taux de réduction différents. Lorsque le document est trop grand pour être reproduit en un seul cliché, il est filmé à partir de l'angle supérieur gauche, de gauche à droite, et de haut en bas, en prenant le nombre d'images nécessaire. Les diagrammes suivants illustrent la méthode.