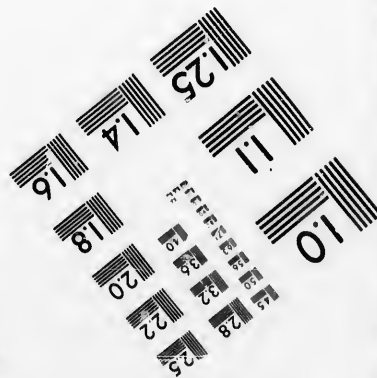




**IMAGE EVALUATION
TEST TARGET (MT-3)**



**Photographic
Sciences
Corporation**

23 WEST MAIN STREET
WEBSTER, N.Y. 14580
(716) 872-4503

**CIHM/ICMH
Microfiche
Series.**

**CIHM/ICMH
Collection de
microfiches.**



Canadian Institute for Historical Microreproductions / Institut canadien de microreproductions historiques

© 1986

Technical and Bibliographic Notes/Notes techniques et bibliographiques

The Institute has attempted to obtain the best original copy available for filming. Features of this copy which may be bibliographically unique, which may alter any of the images in the reproduction, or which may significantly change the usual method of filming, are checked below.

L'Institut a microfilmé le meilleur exemplaire qu'il lui a été possible de se procurer. Les détails de cet exemplaire qui sont peut-être uniques du point de vue bibliographique, qui peuvent modifier une image reproduite, ou qui peuvent exiger une modification dans la méthode normale de filmage sont indiqués ci-dessous.

- Coloured covers/
Couverture de couleur
- Covers damaged/
Couverture endommagée
- Covers restored and/or laminated/
Couverture restaurée et/ou pelliculée
- Cover title missing/
Le titre de couverture manque
- Coloured maps/
Cartes géographiques en couleur
- Coloured ink (i.e. other than blue or black)/
Encre de couleur (i.e. autre que bleue ou noire)
- Coloured plates end/or illustrations/
Planches et/ou illustrations en couleur
- Bound with other material/
Relié avec d'autres documents
- Tight binding may cause shadows or distortion along interior margin/
La reliure serrée peut causer de l'ombre ou de la distorsion le long de la marge intérieure
- Blank leaves added during restoration may appear within the text. Whenever possible, these have been omitted from filming/
Il se peut que certaines pages blanches ajoutées lors d'une restauration apparaissent dans le texte, mais, lorsque cela était possible, ces pages n'ont pas été filmées.
- Additional comments:
Commentaires supplémentaires:

- Coloured pages/
Pages de couleur
- Pages damaged/
Pages endommagées
- Pages restored and/or laminated/
Pages restaurées et/ou pelliculées
- Pages discoloured, stained or foxed/
Pages décolorées, tachetées ou piquées
- Pages detached/
Pages détachées
- Showthrough/
Transparence
- Quality of print varies/
Qualité inégale de l'impression
- Includes supplementary material/
Comprend du matériel supplémentaire
- Only edition available/
Seule édition disponible
- Pages wholly or partially obscured by errata slips, tissues, etc., have been refilmed to ensure the best possible image/
Les pages totalement ou partiellement obscurcies par un feuillet d'errata, une pelure, etc., ont été filmées à nouveau de façon à obtenir la meilleure image possible.

This item is filmed at the reduction ratio checked below/
Ce document est filmé au taux de réduction indiqué ci-dessous.

10X	12X	14X	16X	18X	20X	22X	24X	26X	28X	30X	32X
					✓						

The copy filmed here has been reproduced thanks to the generosity of:

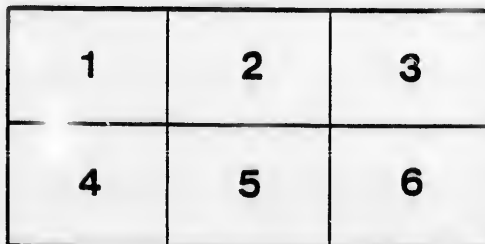
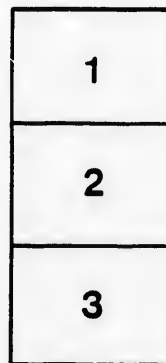
Archives of Ontario
Toronto

The images appearing here are the best quality possible considering the condition and legibility of the original copy and in keeping with the filming contract specifications.

Original copies in printed paper covers are filmed beginning with the front cover and ending on the last page with a printed or illustrated impression, or the back cover when appropriate. All other original copies are filmed beginning on the first page with a printed or illustrated impression, and ending on the last page with a printed or illustrated impression.

The last recorded frame on each microfiche shall contain the symbol \rightarrow (meaning "CONTINUED"), or the symbol ∇ (meaning "END"), whichever applies.

Maps, plates, charts, etc., may be filmed at different reduction ratios. Those too large to be entirely included in one exposure are filmed beginning in the upper left hand corner, left to right and top to bottom, as many frames as required. The following diagrams illustrate the method:



L'exemplaire filmé fut reproduit grâce à la générosité de:

Archives of Ontario
Toronto

Les images suivantes ont été reproduites avec le plus grand soin, compte tenu de la condition et de la netteté de l'exemplaire filmé, et en conformité avec les conditions du contrat de filmage.

Les exemplaires originaux dont la couverture en papier est imprimée sont filmés en commençant par le premier plat et en terminant soit par la dernière page qui comporte une empreinte d'impression ou d'illustration, soit par le second plat, selon le cas. Tous les autres exemplaires originaux sont filmés en commençant par la première page qui comporte une empreinte d'impression ou d'illustration et en terminant par la dernière page qui comporte une telle empreinte.

Un des symboles suivants apparaîtra sur la dernière image de chaque microfiche, selon le cas: le symbole \rightarrow signifie "A SUIVRE", le symbole ∇ signifie "FIN".

Les cartes, planches, tableaux, etc., peuvent être filmés à des taux de réduction différents. Lorsque le document est trop grand pour être reproduit en un seul cliché, il est filmé à partir de l'angle supérieur gauche, de gauche à droite, et de haut en bas, en prenant le nombre d'images nécessaires. Les diagrammes suivants illustrent la méthode.

VOTERS' LIST, 1878.

Municipality of the
TOWNSHIP OF GREY,
COUNTY OF HURON.

*List of Persons Entitled to Vote at
Municipal Elections and Elections to
the Legislative Assembly.*

**Sub-Section 4 of Section 2 of the Act to Consolidate
and Amend the law respecting Voters' Lists.**

1. The Sheriff shall immediately upon receipt of his copies cause one of them to be posted up in a conspicuous place in the Court House; the Clerk of the Peace upon receipt of his copies, shall cause one of them to be posted in a conspicuous place in his office; every Public or Separate School Head Master or Mistress, shall in like manner put up one on the door of the School House; and every Postmaster shall post up one of his copies in his Post Office.—39 V., C. 11, S. 4; S. S. 2.

MUNIC

Comprism

PART

No. on
ROLL.

21	Arm
24	Arm
79	Amo
189	Amo
190	Amo
268	Atw
11	Ben
59	Beh
60	Beh
102	Bry
105	Bred
113	Bry
140	Bate
225	Bish
226	Bish
227	Bish
228	Bish
229	Bark
234	Broo
263	Bate
264	Bate
270	Bark
19	Clar
56	Conn
58	Cutt,
63	Coom
67	Corb
73	Crera
109	Coom
142	Carr,
143	Carr,



VOTERS' LIST---1878.

MUNICIPALITY OF THE TOWNSHIP OF GREY.

POLLING SUB-DIVISION No. 1.

Comprising con. 1, lots 1 to 40, inclusive; cons. 2 to 6, inclusive, lots 1 to 20, inclusive.

PART I.—Persons Entitled to Vote at BOTH Municipal Elections and Elections to the Legislative Assembly.

No. on ROLL.	NAME.	LOT.	CON. OR STREET.	
21	Armstrong, Joseph	N pt 31, 32, 33	1	owner
24	Armstrong, Jchn	N $\frac{1}{2}$ 36, 37	1	owner
79	Amer, Daniel	S $\frac{1}{2}$ 36	1	owner
189	Ames, Samuel	17	4	owner
190	Ames, Wm M	19	4	owner
268	Atwood, Henry	N $\frac{1}{2}$ 15	6	Tenant Tenant
11	Bennett, William	N $\frac{1}{2}$ 21, 22	1	owner
59	Beharrel, Thomas	6	1	owner
60	Beharrel, Isaac	4	2	owner
102	Bryans, Alex	W $\frac{1}{2}$ 2	2	owner
105	Breckenridge, David	5	2	owner
113	Bryans, Edwd	12	2	owner
140	Bates, William	6	3	owner
225	Bishop, William	{ S pt 14 S W pt 13	{ 4 5 }	owner
226	Bishop, James	E $\frac{1}{2}$ 13	5	owner
227	Bishop, Peter	N $\frac{1}{2}$ 14	5	owner
228	Bishop, John	{ E $\frac{1}{2}$ 14, W $\frac{1}{2}$ 15 N $\frac{1}{2}$ 14	{ 5 6 }	owner
229	Barker, John	E $\frac{1}{2}$ 15, 16	5	owner
234	Brooks, R J	19	5	owner
263	Bateman, William	13	6	owner
264	Bateman, John	S $\frac{1}{2}$ 11	6	owner
270	Barker, Matthèw	E $\frac{1}{2}$ 16	6	Farmer's son owner
19	Clark, Andw	N $\frac{1}{2}$ 29	1	owner
56	Connolly, John	4	1	owner
58	Cutt, James	5	1	owner
63	Coombs, Joseph	{ 9 E $\frac{1}{2}$ 8	{ 1 2 }	owner
67	Corbet, Isaac	S $\frac{1}{2}$ 16	1	owner
73	Crorar, Wm	S $\frac{1}{2}$ 24, 25	1	owner
09	Coombs, W G	W $\frac{1}{2}$ 8	2	owner
42	Carr, John	8	3	owner
43	Carr, Robert	8	3	owner

No. on
ROLL,

169 Co
343 Ca
261 CH

22 D
27 Du
81 Dy
179 D
315 Do

12 F
26 Fa
70 Fr

114 Fr
145 Fr
208 Fo
209 Fo
210 Fe

17 G
18 Gr
62 Gi
76 Ga

62 H
138 H
139 H
175 He
211 Hi
232 Ha
233 H
253 He

4 Ja
6 Ja
144 Ja
231 Jo
259 Jo

68 Ly
100 La
101 La
217 La
220 Lo

25 M

Polling Sub-Division No. 1.—Continued.

No. on ROLL,	NAME:	LOT.	CON OR STREET.	
169	Coutts, Robert	W pt 2, 4	4	owner
343	Cardiff, John	{ 6 3	{ 5 8	owner
261	Chapman, Richard	12	6	See Div No. 2 owner
22	Doige, Andw	N $\frac{1}{2}$ 34	1	owner
27	Dunlop, James	N pt 40	1	owner
81	Dyer, John	S pt 39, 40	1	owner
179	Drone, David	E $\frac{1}{2}$ 10	4	owner
315	Dobson, Chas	20	6 & 7	Tenant (See Div No. 2)
12	Fisher, Harman	N pt 30	1	owner
26	Farrel, Samuel	N pt 39	1	owner
70	Fraine, Saunders	W pt 22	1	owner
114	Fraser, Finlay	{ S pt 26 13	{ 1 2	owner
145	Fraine, Joseph	10	3	owner
208	Forsythe, Alex, Sr	1	5	owner
209	Forsythe, Alex, Jr	1	5	owner
210	Ferguson, Peter	3	5	owner
17	Granger, Thomas	27	1	owner
18	Granger, John	N $\frac{1}{2}$ 28	1	owner
62	Gibson, Joshua	8	1	Tenant
76	Gaus, Henry	pts 28, 29, 30	1	owner
62	Hilliard, John	8	1	owner
198	Hogg, James	W $\frac{1}{2}$ 5	3	owner
199	Hogg, William	E hlf 5	3	owner
175	Herbertson, Matthew	8	4	owner
211	Hingston, W G	4	5	owner
232	Hannon, William	E hlf 17	5	owner
233	Hutchinson, Wm H	18	5	owner
253	Heritage, Thos	7	6	owner
4	Jackson, David	N hlf 13	1	owner
6	Jacklin, Elijah	N pt 15, 16	1	owner
144	Jackson, John	9	3	owner
231	Johnston, John	W hlf 17	5	owner
259	Jones, Robert	10	6	owner
68	Lynn, William	S hlf 18, 19	1	owner
100	Lamont, Daniel	1	2	owner
101	Lamont, John	1	2	owner
217	Laing, Bart	{ 7 8	{ 5 5	Tenant owner
220	Lowe, John	10	5	owner
25	Murray James	N pt 38	1	owner

No. on
ROLL.

- 78 Mi
- 190 Mu
- 265 Mi
- 266 Ma

- 7 **Mc**
- 8 Mc
- 9 Mc
- 10 Mc
- 13 Mc
- 14 Mc
- 15 Mc
- 16 Mc
- 57 Mc
- 61 Mc
- 69 Mc
- 77 Mc
- 80 Mc
- 103 Mc
- 106 Mc
- 110 Mc
- 111 Mc
- 115 Mc

- 116 Mc

- 117 Mc
- 118 Mc
- 119 Mc

- 141 Mc
- 149 Mc
- 150 Mc
- 170 Mc
- 171 Mc
- 173 Mc
- 175 Mc
- 176 Mc
- 180 Mc
- 181 Mc
- 182 Mc
- 183 Mc
- 184 Mc
- 184 Mc
- 185 Mc
- 213 Mc
- 218 Mc
- 219 Mc
- 248 Mc

Polling Sub-Division No. 1.—Continued.

No. on ROLL.	NAME.	LOT.	CON. OR STREET.	
78	Mines, William	S hlf 34, 35	1	owner
190	Mustard, Hugh	19	4	owner
265	Mitchell, Wilham	S hlf 14	6	owner
266	Maunder, Thomas	S hlf 15	6	owner
7	McDonald, Robert	17 N hlf 18, 19	1	owner
8	McDonald, William	17 N hlf 18, 19	1	Farmer's son
9	McDonald, Robert	17 N hlf 18, 19	1	Farmer's son
10	McDonald, Anthony	17 N hlf 18 19	1	Farmer's son
13	McTavish, Duncan	N hlf 24, 25	1	owner
14	McTavish, John	N hlf 24, 25	1	Farmer's son
15	McLennan, William	N pt 26	1	owner
16	McLennan, John	N pt 26	1	Farmer's son
57	McCutcheon, James	4	1	Tenant
61	McKelvey, William	7	1	owner
69	McInnis, Robert	S hlf 20, 21	1	owner
77	McAllister, Robert, jr	S hlf 31, 32, 33	1	owner
80	McCutcheon, Robert	S hlf 37	1	owner
103	McLauchlan, Neil	E hlf 2	2	Tenant
106	McDonald, Donald	6	2	owner
110	McEwen, William	9	2	owner
111	McCutcheon, John	10	2	owner
115	McDonald, Duncan	14, N hlf 15	2	owner
116	McDonald, Archbd	{ E hlf 15, 16 N pt 16	{ 2 3	owner
117	McDonald, Duncan	{ 17 E pt 16, 17	{ 2 3	owner
118	McAllister, Robert	18	2 & 3	owner
119	McDonald, Donald	{ S pt 38 19, 20	{ 1 2	owner
141	McDonald, Alex	7	3	owner
149	McCartney, Hugh	19	3	owner
150	McCartney, John	20	3	owner
170	McKee, Hugh	E pt 2, W hlf 3	4	owner
171	McDonald, Archd	E hlf 3	4	owner
173	McDonald, Alex	6	4	owner
175	McBlain, Quentin	8	4	Tenant
176	McInnis, Arthur	9	4	owner
180	McDougall, John	11	4	owner
181	McDougall, John, jr	11	4	Farmer's son
182	McDougall, William	11	4	Farmer's son
183	McQuarrie, Hector	W hlf 12	4	owner
184	McQuarrie, Daniel	E hlf 12	4	owner
184	McFarlane, Daniel	15	3	owner
185	McKay, Hector	N $\frac{1}{2}$ 13	4	owner
213	McArthur, E J	S W p 6	5	owner
218	McCutcheon, William	W $\frac{1}{2}$ 9	5	owner
219	McCutcheon, Samuel	E $\frac{1}{2}$ 9	5	owner
248	McLauchlan, Duncan	S $\frac{1}{2}$ 1 2	6	owner

249 Me
256 Me
258 Me
251 Oh
3 Pol
72 Pav
191 Pea
273 Pol
112 Ro
146 Ro
188 Ray
1 S
23 Sh
54 Sin
55 Sin
99 Sn
104 St
134 Str
135 St
136 Str
147 Sm
174 Sm
186 Sm
187 Sav
212 Sm
221 Sh
222 Sh
223 Ste
224 Ste
25C Sa
252 Sm
254 Sm
255 Sm
257 Sm
5 T
64 Ta
137 Ta
172 Tu
53 W
65 W
107 W

Polling Sub-Division No. 1.—Continued.

249	McLauchlin, Thomas	(2 N $\frac{1}{2}$ 1 2	5) 6)	owner
256	McCutcheon, Joseph	E $\frac{1}{2}$ N $\frac{1}{2}$ 9	6	owner
258	McGuire, David	10	6	owner
251	Ohyer, Francis	4	6	owner
3	Pollock, Samuel	10	1	owner
72	Pawson, William	S $\frac{1}{2}$ 23	1	Tenant
191	Pearson, James	20	4	owner
273	Pollard, William	19	6	owner
112	Ross, Alex	11	2	owner
146	Roe, Richard	11	3	owner
188	Raynard, Joseph	16	4	owner
1	Snell, John	1 and 2	1	Tenant
23	Sharpiu, John	N $\frac{1}{2}$ 35	1	owner
54	Simpson, James	1	1	owner
55	Simpson, Andrew	S $\frac{1}{2}$ 2 3	1	owner
99	Snell, Edward	N W p 1	2	owner
104	Stokes, Thomas	3	2	owner
134	Strachan, James	(W $\frac{1}{2}$ 1 E p 4 N $\frac{1}{2}$ 1	3) 4)	owner
135	Strachan, John	(E $\frac{1}{2}$ 1 W $\frac{1}{2}$ 2 S p 1	8) 4)	owner
136	Strachan, Thomas	(E hlf 2 W p 3 N hlf S hlf 1	3) 4)	owner
147	Snider, Nicholas	12	3	owner
174	Smith, Thos S	7	4	owner
186	Smith, Owen	S hlf 13	4	owner
187	Savage, Henry	15 18	4	owner
212	Smith, Thomas	5 6	5	owner
221	Shaw, Angus	11	5	owner
222	Shaw, John	11	5	owner
223	Stephenson, Ambrose	12 N hlf 13	5	Tenant
224	Stephenson, William	12 N hlf 13	5	Tenant
250	Sample, John	3	6	owner
252	Smith, Trueman	6	6	owner
254	Smith, John	8	6	owner
255	Smith, Oliver	8	6	owner
257	Smith, James	E hlf 9	6	owner
5	Thompson, Alex	N hlf 14	1	owner
64	Taylor, John	11 12	1	Tenant
137	Taylor, Duncan	E p 3, N p 4	3	owner
172	Turnbull, James	5	4	owner
53	Wright, Thomas	W p 1	1	owner
65	White, Richard	S hlf 13 14	1	owner
107	White, William	7	2	owner

No. on
ROLL.

108	Wh
148	We
177	We
178	We
214	Wr
235	Wh
236	Wh
260	Wo
269	We
272	We

Polling Sub-Division No. 1.—Continued.

No. on ROLL.	NAME.	LOT.	CON. OR STREET.	
108	White, J E	7	2	Farmer's son
148	Welsh, Joseph	18 14	3	owner
177	Weatherspoon, James	N hlf 10	4	Tenant
178	Weatherspoon, William	N hlf 10	4	owner
214	Wright, Chas H	S W p 6	5	owner
235	White, William	20	5	owner
236	White, Thomas	20	5	Farmer's son
260	Woodburn, Thomas	N hlf 11	6	owner
269	Wells, William	W hlf 16	6	owner
272	Welsh, A G	17 18	6	owner

PART

No. on
ROLL.

52 M

271 R

267 S

POLLING SUB-DIVISION No. 1.

PART II.—List of Persons Entitled to Vote at Municipal Elections ONLY.

No. on ROLL.	NAME.	LOT.	CON. OR STREET.	
52	M ills, James	S W p 1	1	owner
271	R ansom, Robert	P N p 16	6	owner
267	S malldon, Nathaniel	P of S hlf 15	6	Tenant

PART

No. on
ROLL.

POLLING SUB-DIVISION No. 1.

*PART III.—Persons Entitled to Vote at Elections to the
Legislative Assembly ONLY.*

No. on
ROLL.

NAME.

LOT.

CON. OR STREET.

N O N E .

MUNI

PART

No. on
ROLL.

- 502 **A**
- 508 At
- 821 Av
- 842 Al
- 850 At

- 313 **B**
- 314 Ba
- 449 Bu
- 452 Ba
- 453 Ba
- 466 Br

- 467 Bu

- 468 Br
- 497 Bo
- 500 Bo
- 538 Bu
- 566 Ba
- 567 Ba
- 818 Bi
- 823 Bo

- 845 Bi

- 287 Ca
- 286 Ca
- 292 Ca

- 343 Ca

- 344 Cr
- 399 Cr
- 515 Ca

VOTERS' LIST---1878.

MUNICIPALITY OF THE TOWNSHIP OF GREY.

POLLING SUB-DIVISION No. 2.

(Comprising cons. 7 to 12 inclusive; lots 1 to 20, inclusive.)

PART I.—Persons Entitled to Vote at BOTH Municipal Elections and Elections to the Legislative Assembly.

No. on ROLL.	NAME.	LOT.	CON. OR STREET.	
502	Angus, Adam	6, 7	11	Tenant
508	Angus, John	6, 7	11	Tenant
821	Avery, Duncan	20	Cranbrook	owner
842	Alderson, Charles	10, 11, 13, 14, 29, 30	Cranbrook	owner
850	Atkinson, Wm B	{ 248, 251, 252, 254 267, 270, 283 }	Cranbrook }	owner
313	Bateman, John	{ 18 E hlf 17 }	{ 7 8 }	owner
314	Bateman, Elijah	19	7	owner
449	Burgess, Samuel	N hlf 2, pt 3	10	owner
452	Ball, Henry	4	10	owner
453	Ball, Thomas	4	10	Farmer's son
466	Brown, Robert	{ 16, 17 N pt 16, 17 }	{ 10 11 }	owner
467	Brown, James	{ 16, 17 N pt 16, 17 }	{ 10 11 }	Farmer's son
468	Brown, John	{ 16, 17 N pt 16, 17 }	{ 10 11 }	Farmer's son
497	Botts, William	p lots 16, 17, 22, 23, 25	11	owner
500	Botts, Phillip	4	11	owner
538	Burgess, Walter	S hlf 1	12	owner
566	Baker, John	N pt 16	12	owner
567	Baker, Adam	N E pt 16	12	owner
818	Bird, James	13, 14, 59, 60	Cranbrook	owner
823	Bothwell, Thomas	{ 129, 136, 177, 184 187, 192, 230, 233 }	Cranbrook }	owner
845	Biddle, George	{ 81, 85, 242, 243 249, 250 }	Cranbrook }	owner
287	Cardiff, Mark	3	7	owner
286	Cardiff, James	3	7	Farmer's son
292	Carney, John	N hlf 6	7	owner
343	Cardiff, John	{ 5 3 }	{ 6 8 }	owner
344	Crooks, George	4	8	See Div. 1
399	Crerar, John	7	9	owner
515	Cameron, John	S pt 16, 17	11	owner

No. on
ROLL.

515 Ca
516 Ca
537 Co
548 Ca
564 Ca

317 D
394 D
492 D

506 D

507 D

508 D

509 Da
510 Da
511 Da
848 Da

557 D

558 D

512 E
513 E

310 F
311 Fo
312 Fo
347 Fo
349 Fo
398 Fe
539 Fi
539 Fi

817 Fr

345 G
498 Gl
499 Gl
498 Gl
562 Gr
838 Ga
839 Ga
841 Ga
843 Go

355 H
361 Ho

Polling Sub-Division No. 2.—Continued.

No. on ROLL.	NAME.	LOT.	CON. OR STREET.	
515	Cameron, James	S pt 16, 17	11	Farmer's son
516	Cameron, John, jr	S pt 16, 17	11	Farmer's son
537	Cornish, John	N hlf 1	12	owner
548	Calder, Thomas	E pt 8, 9	12	owner
564	Cameron, Robert	pt N pt 16	12	owner
317	Dobson, Charles	20	6 & 7	Tenant (See Div. No. 1
394	Dobson, David	2	9	owner
492	Dudley, James	pk L 27	11	owner
506	Dickson, Robert	(S pt 8 (N pt 7, 8	(11) (12)	owner
507	Dickson, W B	(S pt 8 (N pt 7, 8	(11) (12)	Farmer's son
508	Dickson, John	(S pt 8 (N pt 7, 8	(11) (12)	Farmer's son
509	Dark, George	9	11	owner
510	Dark John	9	11	Farmer's son
511	Dark, George, jr	9	11	Farmer's son
848	Dark, William	N W pt	Cranbrook	owner
557	Dames, William	(N pt 15 (19,20,36,38,39,40	(12 Cranbrook)	owner
558	Dames, Albert	(N pt 15 (19,20,36,38,39,40	(12 Cranbrook)	Farmer's son
512	English, Robert J	10	11	owner
513	English, Daniel	10	11	owner
310	Fogal, Morris	E hlf 17	7	owner
311	Fogal, Henry	E hlf 17	7	Farmer's son
312	Fogal, Wellington	E hlf 17	7	Farmer's son
347	Forbes, John	6 & W hlf 7	8	owner
349	Forsythe, Alex	8	8	owner
398	Ferguson, James	6	9	owner
539	Fitzakerly, Timothy	W hlf 2	12	occupant
539	Fitzakerly, George	W hlf 2	12	owner
817	Fraser, Hugh	(128, 81-84 (9-12-61-64-125	Cranbrook	owner
345	Govenlock, Walter	S p 5	8	owner
498	Glasser, Daniel	3	11	Tenant
499	Glasser, John	3	11	Tenant
498	Glasser, John, sr	3		owner
562	Gramm, Valentine	P N p 16	12	owner
838	Garrow, John	P L 6	Cranbrook	owner
839	Garrow, Edward	P L 6	Cranbrook	owner
841	Galer, Martin	P L 12	Cranbrook	owner
843	Gordon, John	17 18 24 25	Cranbrook	Tenant
355	Hall, William	14	8 and 9	owner
361	Hodges, George	18	8	Tenant

NAME	LOT	COZ OR STREET	No. on ROLL.	
Hobbes, George	18	8 and 9	491	M
Hall, William	14	8 and 9	492	M
Gordon, John	17 18 21 22	Granbrook	493	M
Galer, Martin	P. L. 12	Granbrook	494	M
Garrow, Edward	P. L. 6	Granbrook	495	M
Garrow, John	P. L. 6	Granbrook	496	M
Grant, Valentine	P. N. p. 16		497	L
Glasser, John, sr.	3		498	L
Glasser, John	3		499	L
Glasser, John	3		500	L
Glasser, John	3		501	L
Garrow, Walter	2 p. 2		502	L
Harsh	(128-81-81-128) (128-81-81-128)	Granbrook	503	L
Pitzkeofz, George	W. H. 2		504	K
Pitzkeofz, Timothy	W. H. 2		505	K
Ferguson, James	6		506	K
Forsythe, Alex	8		507	K
Fisher, John	8 & W. H. 7		508	K
Fisher, William	E. H. 17		509	K
Fisher, Henry	E. H. 17		510	K
Fisher, Morris	E. H. 17		511	K
Richard, Daniel	10		512	K
Richard, Robert	10		513	K
Davis, Albert	10, 20, 30, 38, 39, 100 (Granbrook)		514	K
Davis, William	N. W. p.		515	J
Dark, George, jr.	9		516	J
Dark, John	9		517	J
Dart, George	9		518	J
Dicks, John	(2 p. 8) (2 p. 8)		519	J
Dicks, John	(2 p. 8) (2 p. 8)		520	J
Dickson, W. B.	(2 p. 8) (2 p. 8)		521	J
Dickson, Robert	(2 p. 8) (2 p. 8)		522	J
Duff, James	pk. L. 27		523	J
Dobson, David	2		524	J
Dobson, Charles	20		525	J
Conover, Robert	pk. N. p. 16		526	H
Goff, Thomas	1 p. 2, 3		527	H
Goff, John	2 p. 1		528	H
Gordon, John	2 p. 16, 17		529	H
Gordon, James	2 p. 16, 17		530	H
Hobbes, George	8		531	H
Hobbes, George	8		532	H
Hobbes, George	8		533	H
Hobbes, George	8		534	H
Hobbes, George	8		535	H
Hobbes, George	8		536	H
Hobbes, George	8		537	H
Hobbes, George	8		538	H
Hobbes, George	8		539	H
Hobbes, George	8		540	H
Hobbes, George	8		541	H
Hobbes, George	8		542	H
Hobbes, George	8		543	H
Hobbes, George	8		544	H
Hobbes, George	8		545	H
Hobbes, George	8		546	H
Hobbes, George	8		547	H
Hobbes, George	8		548	H
Hobbes, George	8		549	H
Hobbes, George	8		550	H

Polling Sub-Division No. 2.—Continued.

No. on ROLL.	NAME.	LOT.	CON. OR STREET.	
393	Hunter, Wm M	P S p 2	9	owner
402	Heapy, John	10	9	owner
405	Habkirk, William	12	9	owner
411	Hunter, John	20	9	owner
455	Holmes, W J R	7	10	owner
456	Hill, Jchn	{ P 9, P 10 P 8	{ 10 11 }	owner
458	Hollinger, John	10	10	owner
489	Harris, William	V L 12 13	11	owner
516	Huether, George	20	11	Tenant
558	Hicks, James	P N P 15, P 16	12	owner
—	Hicks, William	N P 15	12	Tenant
822	Hunter, John	V J 32	Cranbrook	owner
836	Hunter, Alex	N hlf p l 4, p l 35	20 Cranbrook	owner
893	Inglis, Robert	7	7	owner
294	Inglis, William	7	7	Farmer's son
405	Jackson, Irwin	{ 18 E pt 14	{ 9) 10 }	owner
457	Jones, John	E pt 9	10	owner
502-503	Johnston, James	6 & 7	11	owner
291	Killough, William	S hlf 6	7	owner
307	Keffer, Jacob	16, W hlf 17	7	owner
308	Keffer; Peter	16, W hlf 17	7	Farmer's son
309	Keffer, Aaron	16, W hlf 17	7	Farmer's son
359	Keys, Henry	N hlf 16	8	owner
464	Knight, James	E hlf 15, N W p 18	10	owner & tenant
464	Knight, Joseph	E hlf 15	10	owner
465	Knight, Charles	E hlf 15, N W p 18	10	Farmer's son
497)	Knechtel, John	(2	11	owner
824)		(pt l 45, 48, 50, 55	Cranbrook)	
516	Krauter, Jacob	20	11	owner
568	Knight, John	W hlf 17	12	owner
570	Kressler, Adam	18	12	owner
295	Lamont, Hugh	8	7	owner
296	Lamont, Archbd	9	7	owner
301	Lamont, Angus	13	7	owner
302	Lamont, Donald	13	7	owner
304	Lamont, John	14	7	owner
356	Lamont, Malcolm	15	8	owner
397	Livingstone, John	5	9	owner
401	Menzies, James	9	9	owner
406	Mitchell, Thomas	15	9	owner
455	Maunder, Thomas	7	10	Tenant
459	Moore, Thomas	11	10	owner
496	Moore, Patrick	pt l 18-21	11	owner

No. on
ROLL.

501 Mar
546 Mite
283 Me
284 Mel
285 Mel
297 Mel
298 Mel
299 Mel
300 Mel
350 Mel
351 Mel
353 Me
— Me
354 Me
358 Me
403 Me
404 Me
454 Me
490 Me
540 Me
541 Me
542 Me
550 Me
556 Me
819 Me
820 Me
826 Me
827 Me
833 Me
837 Me
346 N
825 Ni
407 O
461 P
462 Pe
471 Pe
549 Pa
288 R
289 R
352 R
400 R
551 R
552 R
573 R

Polling Sub-Division No. 2.—Continued.

No. on ROLL.	NAME.	LOT.	CON. OR STREET.	
501	Martin, Robert	5	10 & 11	owner
546	Mitchell, James	S pt 6, 7	12	owner
283	McLauchlan, Donald	1, 2	7	owner
284	McLauchlan, Thomas	1, 2	7	Farmer's son
285	McLauchlan, Duncan	1, 2	7	Farmer's son
297	McDougall, Duncan	10	7	owner
298	McDougall, Peter	10	7	Farmer's son
299	McKinnon, Hugh	11	7	owner
300	McIntosh, John	12	7	owner
350	McDougall, John, sr	9	8	owner
351	McDougall, John, jr	9	8	Farmer's son
353	McKay, Robert, sr	11, 13	8	owner
—	McKay, Robert, jr	11, 13	8	Farmer's son
354	McKay, D	11, 13	8	Farmer's son
358	McIntosh John	12	8	owner
403	McGregor, Robert	W hlf 11	9	owner
404	McGregor, Thomas	E hlf 11	9	owner
454	McNaughton, Robert	6	10	owner
490	McKay, Andrew	pt L 14	11	owner
540	McFadden, Uiah	E hlf 2, 3	12	owner
541	McFadden, Aaron	E hlf 2, 3	12	Farmer's son
542	McFadden, John	E hlf 2, 3	12	Farmer's son
550	McLauchlan, John	11	12	owner
556	McDonald, Peter	15	12	owner
819	McKay, William	pt L 15,16,57,58	Cranbrook	owner
820	McNichol, Andrew	20	Cranbrook	Tenant
826	McNichol, Lewis	209—213	Cranbrook	owner
827	McNichol, Henry	209—213	Cranbrook	owner
833	McNair, Alex	pt Pk L 1	Cranbrook	owner
837	McKay, Angus	5	Cranbrook	owner
346	Newton, Thomas	N pt 5	8	owner
825	Nichols, Michael	(105-108-114 118-49-52-61)	Cranbrook	owner
407	Oster, Joseph	16	9	owner
461	Porter, Hugh, sr	13, N hlf 14	10	owner
462	Porter, Hugh, jr	13, N hlf 14	10	Tenant
471	Pearce, Thomas	S E pt 19, 20	10	owner
549	Perrie, William	10	12	owner
288	Richardson, Neil	5	7	owner
289	Richardson, Alex	5	7	owner
352	Robertson, Homer	10	8	owner
400	Robertson, Peter	8	9	owner
551	Reddaway, William	13	12	Tenant
552	Reddaway, Arthur	13, N pt 16	12	owner & tenant
573	Raymann, Michael	20	12	Tenant

No. on
ROLL.

574 R
840 R
288 S
339 S
341 S
342 S
392 S
305 S
463 S
469 S
493 S
544 S
545 S
553 S
554 S
559 S
572 S
816 S
828 S
829 S
844 S
847 S
305 T
306 T
362 T
409 T
410 T
450 T
450 T
451 T
831 T
831 T
832 T
834 T
835 T
447 V
460 V
340 W
357 W
360 W
363 W
408 W
411 W

Polling Sub-Division No. 2.—Continued.

No. on ROLL.	NAME.	LOT.	CON. OR STREET.	
574	Raymann, Anthony	19	11	Tenant
840	Radatz, Ferdinand	pt 1 7, 8, 9	Cranbrook	owner
288	Smith, Marsden	4	7	owner
339	Stewart, Daniel	S pt 1	8	owner
341	Stewart, Alex, jr	2	8	owner
342	Stewart, Alex, sr	N pt 2	8	owner
392	Stewart, Alex	S W pt 2	9	owner
305	Shiels, John W	3	9	owner
463	Smalldon, John	W hlf 15	10	owner
469	Smalldon, George	N E pt 19	10	owner
493	Scott, James	pt 1 14, 15	11	owner
544	Shine, Michael	S pt 5	12	owner
545	Shine, William	N pt 5 & 6	12	owner
553	Slemmon, Samuel	12, 14	12	owner
554	Slemmon, James	12, 14	12	Farmer's son
559	Seal, Charles	N E pt 15	12	owner
572	Schnack, Charles	E hlf 19	12	owner
816	Switzer, Charles	65-80-238-241,1,8	Cranbrook	owner
828	Seal, Philip	V 1 105	Cranbrook	owner
829	Seal, George	{ 39-40-101-104 106-108-153-160 }	Cranbrook	owner
844	Sheik, John	p 1 15,16,27,28-71-72	Cranbrook	owner
847	Schroeder, Martin	64-67	Cranbrook	owner
305	Taylor, Thomas	15	7	owner
306	Taylor, Ackhurst	15	7	Farmer's son
362	Tindall, Benjamin	19	8	owner
409	Tindall, Robert	18	9	owner
410	Tindall, Abel	19	9	owner
450	Thompson, James	pt W pt 3	10	owner
450	Thompson, Peter	pt W pt 3	10	owner
451	Tait, John	E pt 3	10	owner
831	Tuck, Jacob	pt 1 21, 24	Cranbrook	Tenant
831	Tuck, James	pt 1 21, 24	Cranbrook	owner
832	Tuck, Isaac	pt 1 1, 2	Cranbrook	Tenant
834	Tuck, Robert	pt p 1 1	Cranbrook	occupant
835	Tabbert, William	3, 4	Cranbrook	owner
447	Vanstone, William	{ 32 S pt 2, 3 }	{ 7 10 }	owner (See Div. No. 5)
460	Vincent, John	12	10	owner
340	Wark, Robert	1	8	owner
357	Wilson, David	S hlf 16	8	owner
360	Wright, Hugh H	N hlf 17	8	owner
363	Whelpton, Joseph	20	8	owner
408	Wilson, Willham	17	9	owner
411	Whelpton, William	20	9	Tenant

No. on
ROLL.

470 Wl

494 Ws

496 Wl

548 Ws

547 Ws

568 Wl

571 Ws

848 Y

896 Zi

Polling Sub-Division No. 2.—Continued.

No. on ROLL.	NAME.	LOT.	CON. OR STREET.	
470	White, Hiram	S pt 18. 19	10	owner
494	Watt, James	pt l 14, 15	11	owner
496	Whiting, Caleb	pt l 18-21	11	Tenant
543	Warner, William	4	12	owner
547	Walker, J S	S pt 8	12	owner
563	Williams, Richard	pt N pt 15	12	owner
571	Wolf, Jacob	W hlf 19	12	owner
848	Yuill, John	E hlf 7	8	owner
896	Zimmer, Michael	4	9	owner

PART

No. on
ROLL,

518 **B**

560 **G**

448 **K**

846 **L**

561 **P**

849 **S**

POLLING SUB-DIVISION No. 2.

PART II.—Persons Entitled to Vote at Municipal Elections ONLY.

No. on ROLL,	NAME.	LOT.	CON OR STREET.	
518	Buttery, Henry	S pt 20	11	owner
560	Gordon, Daniel	pt 15	12	occupant
448	Knechtel, John	pt 2	10	Tenant
846	Leving, Michael	pt 17C	Cranbrook	owner
561	Pawson, William	N E pt 15	12	occupant
849	Switzer, J W	Mill Reserve	Cranbrook	owner

PART

No. on
ROLL.

POLLING SUB-DIVISION No. 2.

*PART III.—Persons Entitled to Vote at Elections to the
Legislative Assembly ONLY.*

No. on
ROLL.

NAME.

LOT.

CON. OR STREET.

N O N E .

MUNI

PART

No. on
ROLL.

635 **A**
642 As
688 Av

596 **B**
597 Bl
601 Bu
633 Bl
634 Bl
721 Bu
722 Bu
762 Ba
785 Bi
800 Bl

604 **Ca**
605 Cl
606 Cl
609 Ca
645 Cl
687 Cu
689 Ca
714 Co
715 Co
719 Ca
753 Ca
773 Cl
779 Ca
780 Ca
798 Cl
791 Ca
808 Ca

676 **Do**
677 Do
678 Do
716 Do

VOTERS' LIST---1878.

MUNICIPALITY OF THE TOWNSHIP OF GREY.

POLLING SUB-DIVISION No. 3.

Comprising cons. 13 to 18 inclusive; lots 1 to 20, inclusive.

PART 1.—Persons Entitled to Vote at BOTH Municipal Elections and Elections to the Legislative Assembly.

No. on ROLL.	NAME.	LOT.	CON. OR STREET.	
635	Alecock, William	N pt 6	14	owner
642	Askan, John	10	14	owner
683	Avery, George	14, S pt 15	15	owner
596	Bradley, Francis	5	13	owner
597	Blake, Patrick	6	13	owner
601	Burns, Robert	S $\frac{1}{2}$ 8	13	Tenant
693	Blake, Thomas	4	14	owner
634	Blake, William	5	14	owner
721	Buchanan, Alex	N $\frac{1}{2}$ 8	16	owner
722	Buchanan, John	S $\frac{1}{2}$ 8	16	owner
762	Ballantyne, John	W $\frac{1}{2}$ 11	17	owner
785	Biernes, William	V 1, Walton	—	Tenant
800	Blair, Robert	4, 5	18	owner
604	Cardiff, Thomas	10	13	owner
605	Clemens, Moses	11	13	owner
606	Clemens, Christian	11	13	owner
609	Cash, John	13	13	owner
645	Clark, David	13	14	owner
687	Cuthell, James	17	15	owner
689	Campbell, Donald	18	15	owner
714	Connor, James	N $\frac{1}{2}$ 5	16	owner
715	Connor, Charles	N $\frac{1}{2}$ 5	16	Farmer's son
719	Campbell, Duncan	W $\frac{1}{2}$ 7	16	owner
753	Campbell, David	3	17	owner
773	Clarke, George	16	17 & 18	owner
779	Carmichael, John, sr	20	17	occupant
780	Carmichael, John, jr	20	17	owner
798	Cline, Adam	2	18	owner
791	Campbell, James	V 1 18	Walton	owner
808	Campbell, George	13, 14	18	owner
676	Douglass, James, sr	S pt 9	15	owner
677	Douglass, John	9	15	owner
678	Douglass, James, jr	9	15	owner
716	Douglass, William	S $\frac{1}{2}$ 5	16	owner

764 Dur
765 Dur
614 En
— Ew
— Ew
602 For
603 For
690 Ful
736 Ful
737 Ful
759 Fer
640 Gr
790 Gu
594 Hi
612 Ha
613 Ha
631 Hi
632 Hu
643 Ho
649 Ha
668 Hi
669 Hi
673 Hi
713 Ho
723 Ha
725 Ho
733 Ha
783 He
796 He
792 Ha
760 Jo
805 Ja
806 Jo
777 K
778 Ke
611 Le
644 L
645 Le
680 Lo
729 Le
600 M
600 M
709 M

Polling Sub-Division No. 3.—Continued.

764	Duncanson, Archbd	W $\frac{1}{2}$ 12	17	owner
765	Duncanson, Neil	E $\frac{1}{2}$ 12	17	owner
614	Ennis, Thomas	16	13	owner
—	Ewen, John	5	15	owner
—	Ewen, John, jr	5	15	Farmer's son
602	Forrest, George	9	13	owner
603	Forrest, Alex	9	13	owner
690	Fulton, William, jr	19	15	owner
736	Fulton, William, sr	19	16	owner
737	Fulton, James	20	16	owner
759	Ferguson, David	9	17	owner
640	Grant, David	E $\frac{1}{2}$ 8	14	owner
790	Gumbelby, Reuben	Vil lot 9	Walton	owner
594	Hislop, Thomas	3	13	owner
612	Hall, Isaiah	15	13	owner
613	Hall, John	15	13	Farmer's son
631	Hislop, John, sr	S pt 1, 2	14	owner
632	Hislop, John, jr	S pt 1, 2	14	Farmer's son
643	Hogan, Michael	11	14	owner
649	Halpenny, Elijah	16	14	Tenant
668	Hislop, William	2	15	owner
669	Hislop, Andrew	{ S pt 1, 3 3	{ 14 15 }	owner
673	Hislop, James	7	15	owner
713	Hodgins, Joseph	4	16	owner
723	Harris, John	9	16	owner
725	Houston, James	E $\frac{1}{2}$ 10	16	owner
733	Hall, William	17	16	owner
783	Hewitt, John	1	18	owner
796	Hewitt, D H	3	18	owner
792	Hammit, Richard	Vil lots 19, 20	Walton	Tenant
760	Johnston, Andrew	W $\frac{1}{2}$ 10	17	owner
805	James, Philip	10	18	owner
806	Johnston, T W	W pt 11	18	owner
777	Kendall, James, jr	19	17	owner
778	Kendall, Robert	19	17	owner
611	Learmont, Thomas	E $\frac{1}{2}$ 14	13	owner
644	Logan, James T	12	14	owner
645	Leslie, John	13	14	occupant
680	Logan, Quentin	11	15	owner
729	Leckie, John	14	16	owner
600	Makins, Henry	N $\frac{1}{2}$ 7	13	Tenant
600	Menzies, Robert	N $\frac{1}{2}$ 7	13	owner
709	Muir, Andrew	N W pt 1	16	occupant

Rolling Sub-Division No. 3.—Continued.

No. on ROLL						
641	509	Main, Andrew	N W pt 1	16	owner	occupant
619	600	Menzies, Robert	N 1/2	18	owner	owner
618	600	Menzies, Henry	N 1/2	18	owner	Tenant
616	616	Beckie, John	14	16	owner	owner
698	680	Logan, Quentin	11	15	owner	owner
645	645	Leslie, John	13	14	owner	occupant
644	644	Legan, James T	12	14	owner	owner
611	611	Learmont, Thomas	B 1/2 14	13	owner	owner
778	778	Kendall, Robert	19	17	owner	owner
777	777	Kendall, James, Jr	19	17	owner	owner
806	806	Johnston, T W	W pt 11	18	owner	owner
805	805	James, Philip	10	18	owner	owner
760	760	Johnston, Andrew	W 1/2 10	17	owner	owner
792	792	Hammit, Richard	W pt 10, 20	18	Tenant	Tenant
796	796	Hewitt, D H	3	18	owner	owner
783	783	Hewitt, John	1	18	owner	owner
783	783	Hall, William	17	18	owner	owner
725	725	Honston, James	E 1/2 10	16	owner	owner
723	723	Harris, John	9	16	owner	owner
713	713	Hodgins, Joseph	4	16	owner	owner
673	673	Hielop, James	7	15	owner	owner
609	609	Hielop, Andrew	13	15	owner	owner
771	771	Hielop, William	2	14	owner	owner
772	772	Hielop, Andrew	2 pt 1, 3	14	owner	owner
767	767	Hogan, Michael	11	14	owner	Tenant
613	613	Hogan, Michael	11	14	owner	owner
632	632	Hielop, John, Jr	2 pt 1, 2	14	owner	owner
631	631	Hielop, John, Sr	2 pt 1, 2	14	owner	owner
615	615	Hall, John	15	13	owner	owner
752	752	Hall, Larkin	15	13	owner	owner
181	304	Hielop, Thomas	3	13	owner	owner
687	700	Gumbelby, Reuben	W pt 9	14	owner	owner
687	640	Grant, David	E 1/2 8	14	owner	owner
780	729	Berkerson, David	9	17	owner	owner
659	737	Bulton, James	20	16	owner	owner
656	736	Bulton, William, Sr	19	16	owner	owner
646	690	Bulton, William, Jr	19	15	owner	owner
617	603	Forrest, Alex	9	13	owner	owner
602	602	Forrest, George	9	13	owner	owner
408	---	Ewen, John, Jr	5	15	owner	owner's son
457	---	Ewen, John, Jr	5	15	owner	owner
750	---	Ewen, John	5	15	owner	owner
647	614	Bunnie, Thomas	16	13	owner	owner
785	785	Dunanson, Neil	E 1/2 12	17	owner	owner
784	784	Dunanson, Archie	W 1/2 12	17	owner	owner

Polling Sub-Division No. 3.—Continued.

No. on ROLL.	NAME.	LOT.	CON. OR STREET.	
749	Murchie, Charles	N W pt 1	17	owner
750	Murchie, Alex	N W pt 1	17	Farmer's son
756	Monteith, William	6	17	owner
804	Morrison, Matthew	9	18	owner
617	McNeil, John	19	13	owner
649	McNeil, Hugh	16	14	owner
650	McNeil, Lauchlan	17, W $\frac{1}{2}$ 18	14	owner
653	McNair, James	20	14	owner
684	McIntosh, Peter	N $\frac{1}{4}$ 15	15	owner
708	McDonald, James	S pt 1	16	owner
730	McIntosh, Donald	{ S pt 15 15 }	{ 15 16 }	owner
731	McIntosh, Alex	{ S pt 15 15 }	{ 15 16 }	Farmer's son
752	McFadzean, John	E pt 1, 2	17	owner
754	McFadzean, Thomas	4	17	owner
761	McGarvie, Robert	E $\frac{1}{2}$ 10	17	owner
767	McKenzie, Murdoch	E $\frac{1}{2}$ 13	17	owner
768	McKenzie, Duncan	E $\frac{1}{2}$ 13	17	owner
770	McAllister, William	E $\frac{1}{2}$ 14	17	owner
771	McLeod, Roderick, sr	15	17	owner
772	McLeod, Roderick, jr	15	17	Farmer's son
—	McDonald, Charles	{ S pt 1 26 }	{ 18 17 }	owner (See Div. No. 4
776	McDonald, Lewis	{ S pt 1 26 }	{ 18 17 }	owner (See Div. No. 4
785	McTaggart, Ornan	Hotel	Walton	owner
794	McCull, A J	13, 14, 15	Walton	owner
807	McMillan, Angus	E pt 11, 12	18	owner
610	Newsome, William	W $\frac{1}{2}$ 14	13	owner
595	Roddick, John	4	13	owner
607	Robertson, John	12	13	owner
608	Robertson, Daniel	12	13	Farmer's son
755	Ramsey, James	5	17	owner
757	Roe, Thomas	E $\frac{1}{2}$ 7	17	owner
763	Richardson, Walter	E $\frac{1}{2}$ 11	17	owner
799	Ritchie, John	N pt 3	18	owner
804	Rathwell, Samuel	8	17	owner
598	Stevenson, William	S $\frac{1}{2}$ 7	13	owner
599	Stevenson, John	S $\frac{1}{2}$ 7	13	Farmer's son
616	Steiss, John	18	13	owner
618	Scott, Robert, sr	20	13	owner
619	Scott, Robert, jr	20	13	Farmer's son
620	Scott, John	20	13	Farmer's son
641	Stewart, Donald	9	14	owner

No. on
ROLL.

646 Su
647 Su
648 Si
652 Sh
667 Sh
670 Se
671 St
672 St
681 Sh
682 St
685 Sh
686 Sh
691 Sh
711 Sm
728 St
732 St
733 St
786 Sm
787 Sm
801 Sm
802 Sm

615 Ta
688 Th
689 Th
674 Tu
675 Tu
679 Tu
717 Tel
718 Tel
720 Tu

688 W
712 Wa
726 Wil
727 Wil
785 Wo
769 Wil
808 Wil
651 Zig

Polling Sub-Division No. 3.—Continued.

No. on ROLL.	NAME.	LOT.	CON. OR STREET.	
646	Sinclair, Peter, jr	S $\frac{1}{2}$ 14	14	owner
647	Sinclair, Peter, sr	N $\frac{1}{2}$ 14, 15	14	owner
648	Sinclair, William	N $\frac{1}{2}$ 14, 15	14	Farmer's son
652	Shiels, John	19	14	owner
667	Sholdice, Adam	1	15	owner
670	Sellers, John	4	15	owner
671	Stewart, Hugh	6	15	owner
672	Stewart, John	6	15	Farmer's son
681	Shaw, James	12	15	owner
682	Stewart, John	13	15	owner
685	Shiels, Thos, sr	N $\frac{1}{2}$ 16	15	owner
686	Shiels, Thos, jr	S $\frac{1}{2}$ 16	15	owner
691	Shiels, George	20	15	owner
711	Smith, William	2	16	owner
728	Stewart, Alex	13	16	owner
732	Stewart, John	16	16	owner
733	Stewart, Peter	17	16	owner
786	Smith, Alex,	2, 3	Walton	owner
787	Smith, Donald	4, 5	Walton	owner
801	Smilie, James	6	18	owner
802	Smilie, John	6	18	Farmer's son
615	Taylor, David	17	13	owner
688	Thorndike, Robert	W $\frac{1}{2}$ 8	14	owner
689	Thorndike, William	W $\frac{1}{2}$ 8	14	Farmer's son
674	Turnbull, Thomas	W $\frac{1}{2}$ 8	15	owner
675	Turnbull, Adam	E hlf 8	15	owner
679	Turnbull, Andrew	10	15	owner
717	Telfer, Thomas	W hlf 6	16	owner
718	Telfer, William	E hlf 6	16	owner
720	Turnbull, William	E hlf 7	16	owner
688	Wortley, John	W hlf 18	15	owner
712	Watson, Peter	3	16	owner
726	Wilby, Henry	11, 12	16	owner
727	Wilby, Walter	11, 12	16	Farmer's son
735	Woods, Henry	18	16	owner
769	Williamson, Jas B	pt 13, W hlf 14	17	owner
803	Williamson, Thomas	7, 8	18	owner
651	Zigler, William	E hlf 18	14	owner

PART

20. on
ROLL,

784 H

707 M

758 M

734 S

POLLING SUB-DIVISION No. 3.

*PART II.—Persons Entitled to Vote at Municipal Elections
ONLY.*

<small>No. on ROLL,</small>	NAME.	LOT.	CON. OR STREET.	
784	Hewitt, William	Vil lot 16	Walton	owner
707	McDonald, Peter	pt N W pt 1	16	owner
758	McKippen, James	S pt 8	17	Tenant
734	Stewart, Peter	E pt 17	16	owner

PART

No. on
ROLL,

POLLING SUB-DIVISION No. 3.

*PART III.—Persons Entitled to Vote at Elections to the
Legislative Assembly ONLY.*

No. on
ROLL,

NAME.

LOT.

CON. OR STREET.

N O N E.

MUNIC

PART

No. on
ROLL.

- 702 **A**
- 412 **Ba**
- 424 **Be**
- 425 **Be**
- 429 **Ba**
- 430 **Bo**
- 439 **Br**
- 441 **Bu**
- 446 **Ba**
- 484 **Be**
- 579 **Bu**
- 579 **Bu**
- 629 **Be**
- 630 **Be**
- 781 **Bu**
- 781 **Bu**

- 417 **C**
- 431 **C**
- 432 **C**
- 476 **C**
- 480 **C**
- 486 **C**

- 488 **C**
- 527 **C**
- 529 **C**
- **C**
- 530 **C**

- 433 **D**

- 522 **D**

- 530 **D**
- 534 **D**
- 575 **D**

VOTERS' LIST---1878.

MUNICIPALITY OF THE TOWNSHIP OF GREY.

POLLING SUB-DIVISION No. 4.

Comprising cons. 9 to 18 inclusive; lots 21 to 35, inclusive.

PART 1.—Persons Entitled to Vote at BOTH Municipal Elections and Elections to the Legislative Assembly.

No. on ROLL.	NAME.	LOT.	CON. OR STREET.	
702	Atfield, Moses	31	15	owner
412	Barr, Robert	21	9	owner
424	Bernath, George	W hlf 27	9	owner
425	Bernath, Clemens	E hlf 27	9	owner
429	Baker, Wilham	30, 31	9	owner
430	Bolton, Reuben	N hlf 32	9	owner
439	Broughton, F	21,22,52,53,54,55,99	Henfryn	owner
441	Burns, C W	4, 89	Henfryn	owner
446	Barker, Robert	5, 6	Henfryn	owner
484	Bernath, Conrad	N hlf 29	10	owner
579	Buttery, William	W hlf 23, E hlf 23	12	owner & tenant
579	Buttery, Henry	W hlf 23	12	owner
629	Bowen, Robert	34	13	owner
630	Bowen, Thomas	34	13	owner
781	Brown, George	30	17	owner
781	Brown, William	30	17	owner
417	Coats, Francis	pt N pt 22	9	owner
431	Campbell, Hugh	E hlf 33	9	owner
432	Campbell, Edward	W hlf 33	9	owner
476	Campbell, William	24	10	owner
480	Carter, Robert	N hlf S hlf 26,27	10	owner
486	Cook, William	S pt 29, 30	10	owner
488	Cascadeu, James	{ S hlf 32 32 }	{ 9 10 }	Tenant
527	Clark, Edward	N hlf 26	11	owner
529	Cox, Richard	W hlf 23	11	owner
—	Cox, George	E hlf 28	11	owner
580	Carnochan, John	24	12	owner
433	Davies, E C K	{ 34, 35 29 33 }	{ 9 14 10 }	owner (See Div. No. 5
522	Daniel, Jabez	{ W hlf 23 29 }	{ 11 11 }	owner
530	Dougherty, John	29	11	owner
534	Denman, George	35	11	owner
575	Ducklow, John	N hlf 21	12	owner

No. on
ROLL

588

625

626

745

427

521

440

520

415

474

477

420

436

479

487

581

581

588

591

628

665

747

774

592

437

485

627

692

711

419

421

492

525

577

Polling Sub-Division No. 4.—Continued.

No. on ROLL.	NAME.	LOT.	CON. OR STREET.	
583	Duke, William	{ S hlf 26 27 }	{ 11 12 }	owner
625	Denman, James	31	13	owner
626	Denman, Arthur	31	13	Farmer's son
745	Doull, David	27	16	owner
427	Engler, Ambrose	29	9	owner
521	Engel, Yust	E hlf 22	11	owner
440	Fox, John	Vil lot 90	Henfryn	owner
520	Fralick, Adam	W hlf 22	11	owner
415	Gill, Isaac	pt N pt 22	9	owner
474	Green, Henry	N pt 22	10	owner
477	Gill, Thomas	N pt 25	10	owner
420	Hollenbeck, John	S hlf 25, N hlf 26	9	owner
436	Harrison, Robert	Vil lot 39	Henfryn	owner
479	Hunsicker, Fred'k	{ S pt 25 N pt 24, 25 }	{ 10 11 }	owner
487	Howard, Dennis	31	10	owner
581	Hodges, John	30	11	owner
581	Howard, John	25	12 & 13	Tenant
588	Hodges, Samuel	N pt 31	12	owner
591	Howler, Lewis	S pt 32, 33	12	owner
628	Harbottle, Thomas	32	13	owner
665	Harbottle, John	32	14	owner
747	Harrison, Charles	26, 32	16	owner
774	Hornibrook, Edward	{ 23, 33, 34 21, 22, 23, 24, 25 27, 28, 33, 34 21, 22, 23, 24 25, 26, 27, 33 }	{ 16 17 17 18 }	owner
592	Johnston, John	34	12	owner
437	King, William	{ S pt 35 65, 66 }	{ 9 Henfryn }	owner
485	Kerr, Robert C	N pt 30	10	owner
627	Kiser, William	33	13	owner
692	Kyle, William	N pt 21	15	Tenant
741	Kendall, James, sr	24	16	owner
419	Love, James	24	9	owner
421	Lake, William	{ S hlf 26 N hlf 25 }	{ 8 9 }	owner (See Div. No. 5)
492	Lake, Isaac	{ S hlf 26 N hlf 25 }	{ 8 9 }	Farmer's son (See Div. No. 5)
525	Long, John	S hlf 25	11	owner
577	Leckie, William	W hlf 22	12	owner

No. on
ROLL.

578 L

— L

698 L

814 L

428 M

429 M

482 M

523 M

524 M

528 M

661 M

662 M

706 M

706 M

744 M

775 M

782 M

472 L

473 M

532 M

576 M

621 M

622 M

654 M

655 M

656 M

657 M

658 M

698 M

695 M

701 M

705 M

738 M

— M

776 M

811 M

812 M

818 M

585 M

Polling Sub-Division No. 4.—Continued.

No. on ROLL.	NAME.	LOT.	CON. OR STREET.	
578	Leckie, Robert	E hlf 22	12	owner
—	Longmire, James	Vil lot 21-99	Henfryn	Tenant
698	Levingstone, James	27	15	owner
814	Long, Nicholas	S E pt 35	18	owner
428	Murray, David	30, 31	9	Tenant
429	Murray, Alexander	30, 31	9	Tenant
482	Milne, J	N pt 26, 27	10	owner
523	Michel, Ludwig	S pt 23	11	owner
524	Michel, Courad	E hlf 23, S pt 24	11	owner
528	Millard, Charles	27	11	owner
661	Mihm, Elias	28	14	owner
662	Minchell, John	30	14	owner
706	Mann, James	35	15 & 16	owner
706	Mann, William	35	15 & 16	owner
744	Manning, John	pt N pt 26	16	owner
775	Matheson, Thomas	{ 23-33 34 21-33 21-33	{ 16 17 18 }	owner
782	Machan, Robert	31, 32	17	owner
472	McLauchlan, Robert	21	10	owner
473	McLauchlan, William	21	10	owner
532	McKay, Isaac	32	11	owner
576	McIntosh, John	{ S hlf 21 N hlf 21	{ 12 13 }	owner
621	McInnis, Andrew	S hlf 21, pt 22	13	owner
622	McInnis, Duncan	E pt 22	13	owner
654	McNair, Duncan	21	14	owner
655	McNair, John	W hlf 22	14	owner
656	McNair, Donald	E hlf 22	14	owner
657	McNeil, John	24	14	owner
658	McNeil, Peter	23	14	owner
698	McNair, James	E pt 21, 22	15	owner
695	McTaggart John	W hlf 23, E hlf 24	15	owner
701	McKay, Alex	29	15	owner
705	McKay, Georg	E hlf 33, 34	15	owner
738	McTaggart, Dugald	21	16	owner
—	McDonald, Charles	S W pt 1	18	(See Div. No. 3) owner
776	McDonald, Lewis	N pt 26	16	(See Div. No. 3) owner
811	McNaught, John	30	18	owner
812	McNaught, James	31, 32	18	owner
813	McNaught, Henry	31, 32	18	owner
585	Nesbit, Robert	{ 31 35 35 35	{ 11 12 13 14 }	owner

No. on
ROLL.

586 N

426 O

663 O

664 O

624 P

703 E

413 S

414 S

423 S

475 S

483 S

526 S

533 S

660 S

696 S

697 S

699 S

700 S

742 S

743 S

746 S

810 S

481 S

789 S

740 S

582 S

584 S

585 S

589 S

590 S

623 S

659 S

587 S

704 S

Polling Sub-Division No. 4.—Continued.

No. on ROLL.	NAME.	LOT.	CON. OR STREET.	
586	Nebel, Conrad	{ 29, pt 31 24	{ 12) 13}	owner
426	Oxtoby, Robert	28	9	owner
663	Oliver, James	W hlf 31	14	owner
664	Oliver, Walter	E hlf 31	14	owner
624	Patterson, George	29	13	owner
703	Robertson, George	32	15	owner
413	Stemmon, John	22, 23	9	owner
414	Simpson, William	N pt 22	9	owner
423	Shue, Samuel	S hlf 26	9	owner
475	Sanders, John	E pt 22, 23 (N pt 35	10 8)	See Div. No. 5 owner
483	Stevenson, W C	(28	10)	owner
526	Sanders, Thomas	S hlf N hlf 25 (34, 35	11 10)	owner
533	Schafer, Adam	(33, 34	11)	owner
660	Speiran, Luke	27	14	owner
696	Sparling, John	26	15	Farmer's son
697	Sparling, John H	26	15	owner
699	Speiran, Hartwell	28	15 & 16	owner
700	Shines, Robert	30	15	owner
742	Sparling, Richard	pt 26, 25	16	Farmer's son
743	Sparling, George	pt 26, 25	16	owner
746	Speiran, John	31	16	owner
810	Smith, William	28, 29	18	owner
481	Traviss, James	pt 26, 27	10	owner
739	Torrance, John	22	16	Farmer's son
740	Torrance, E C	22	16	owner
582	Whitfield, Thomas	26	12 & 13	owner
584	Whitfield John	(28 (30	(12) (13)	owner
585	Whitfield, J W	(28 (30	(12) (13)	Farmer's son
589	Wright, James	N pt 32	12	owner
590	Welsh, E	N pt 32	12	owner
623	Whitfield, John, jr	23	13	owner
659	Williamson, Charles	25	14	owner
587	Yeaman, George	30	12	owner
704	Young, Andrew	W hlf 33	15	owner

PART

No. on
ROLL.

418 C

438 J

444 J

435 M

416 M

434 M

POLLING SUB-DIVISION No. 4.

PART II.—Persons Entitled to Vote at Municipal Elections ONLY.

No. on ROLL.	NAME.	LOT.	CON. OR STREET.	
418	Clark, Thomas	pt N pt 22	9	owner
438	Jury, William	Vil lot 70, 71	Henfryn	owner
444	Jury, John	Vil lot 68, 69	Henfryn	owner
435	Millen, William	Vil lot 35	Henfryn	owner
416	McCracken, Hugh	pt N pt 22	9	owner
434	McFee, Neil	Vil lot 34	Henfryn	owner

PART

No. on
ROLL.

POLLING SUB-DIVISION No. 4.

*PART III.—Persons Entitled to Vote at Elections to the
Legislative Assembly ONLY.*

No. on
ROLL.

NAME.

LOT.

CON. OR STREET.

N O N E .

MUNIC

Comprisi

PART

No. on
ROLL.

91 A
95 A
372 A

29 E
37 E
87 E
90 E
122 E
133 E
168 E

196 E
275 E
279 E
337 E

28

35

43

47

85

123

126

132

153

162

246

247

325

336

377

84

201

208

VOTERS' LIST---1878.

MUNICIPALITY OF THE TOWNSHIP OF GREY.

POLLING SUB-DIVISION No. 5.

Comprising con. 1; lots 41 to 70, inclusive; cons. 2 to 8 inclusive; lots 21 to 35, inclusive.

PART I.—Persons Entitled to Vote at BOTH Municipal Elections and Elections to the Legislative Assembly.

No. on ROLL.	NAME.	LOT.	CON. OR STREET.	
91	Alexander, Alex	S pt 57, 58	1	owner
95	Ausman, W M	S pt 63, 64	1	owner
372	Alexander, James	pt N pt 22	8	Tenant
29	Brown, George	N hlf 43, 44	1	owner
37	Brown, James	N pt 51	1	owner
87	Broatch, John	S hlf 51	1	owner
90	Brown, William	S hlf 55, 56	1	owner
122	Broadfoot, John	25, 26	2	owner
133	Byers, Daniel	35	2	owner
168	Bowes, James	35	3	owner
---	Bowes, Joseph	35	3	Farmer's son
196	Bremner, Andrew	S pt 25	4	owner
275	Billings, Joseph	26	6	Tenant
279	Bennett, Robert	31	6	owner
337	Bryden, Francis	34	7	Tenant
28	Cunningham, Hugh	{ 41, 42 N $\frac{1}{2}$ of s hlf 43, 44	1	owner
35	Cathers, Robert	pt N pt 52	1	owner
43	Coulter, John	N hlf 59, 60	1	Tenant
47	Campbell, William	N pt 63, 64	1	owner
85	Cummins, Hance	48, 49	1	owner
123	Campbell, David	27	2	owner
126	Coats, Robert	E hlf 29	2	owner
132	Cousins, Charles	34	2	owner
153	Campbell, William	23	3	owner
162	Clark, Simon J	30	3	owner
246	Clark, John	30	5	owner
247	Coleclough, William	31, 22	5	owner
325	Coher, John	(S hlf 23, 24 (S pt 23	6) 7)	owner
336	Coughlan, Nath	33	7	owner
377	Clewings, James	pt 23, 24	8	owner
84	Dobson, J W	S hlf 46, 47	1	owner
201	Davidson, James	29	4	owner
203	Dake, Adam	W hlf 31	4	owner

No. on
ROLL.

204 D

205 D

207 D

276 D

316 D

317 O

320 D

330 D

374 D

376 I

433 I

40

92

93

94

321

328

329

364

365

366

96

128

242

318

155

237

280

334

334

389

34

Polling Sub-Division No. 5.—Continued.

No. on ROLL.	NAME.	LOT.	CON. OR STREET.	
204	Duke, David	E hlf 31	4	owner
205	Dunbar, David	32	4	owner
207	Duke, Andrew	35	4	owner
276	Davis, J M	(33	5)	owner
		(pt 27	6)	owner
316	Dobson, Lawrence	21	7	Farmer's son
317	Dobson, Robert	21	7	owner
320	Dobson, James	pt S pt 22	7	Tenant
330	Dilworth, Robert	E hlf 25, Whlf 26	7	
		(23	3)	owner
374	Dunbar, John	(pt 22	8)	
		(28	6)	owner
376	Dunbar, James	(E pt 22	8)	
		{ 34	4 }	
433	Davies, E C K	{ 34	5 }	
		{ 33, 34, 35	6 }	owner (See Div. No. 4
		{ N hlf 35	7 }	
		{ S pt 34, 35	8 }	
		{ 34, 35	9 }	
		(29	14)	
40	Elliott, George	N hlf 55, 56	1	Tenant
92	Elliott, Robert	S pt 58, 59, 60	1	owner
93	Elliott, Thomas	S pt 58, 59, 60	1	Farmer's son
94	Elliott, James	S $\frac{1}{2}$ 61, 62	1	owner
321	Egger, Antony	pt S pt 22	7	owner
328	Elliott, Wm, sr	{ 25	6 }	owner
		{ W $\frac{1}{2}$ 25	7 }	
329	Elliott, Wm, jr	{ 25	6 }	Farmer's son
		{ W $\frac{1}{2}$ 25	7 }	
—	Elliott, William	{ 25	6 }	Farmer's son
		{ W $\frac{1}{2}$ 25	7 }	owner
364	Eickmeyer, Daniel, sr	21, pt 22	8	Farmer's son
365	Eickmeyer, Daniel, jr	21, pt 22	8	Farmer's son
366	Eickmeyer, August	21, pt 22	8	Farmer's son
96	Fertney, Jacob	S pt 65, 66	1	owner
128	Fertney, Thomas	W $\frac{1}{2}$ 31	2	owner
242	Finch, Silas	26	5	Tenant
318	Fisher, Thomas	22	6 & 7	Tenant
155	Good, John	N pt 26	3	owner
237	Gatenby, Thomas	21	5	owner
		32	6	owner
280	Grant, John, jr	E $\frac{1}{2}$ 30	7	owner
334	Grant, John, sr	E $\frac{1}{2}$ 30	7	Tenant
334	Gamble, Thomas	E $\frac{1}{2}$ 30	7	owner
389	Gill, John	31	8	owner
34	Hastie, Matthew	pt N pt 52	1	owner

No. on
ROLL.

130 H
245 H
274 H
332 H
333 H

243 K
335 K

36 I
98 I
124 I
125 I
158 I
338 I
383 I
421 I

422 I

38 I
39 M
50 M
51 M
89 M
151 M
163 M

371 M
373 M
378 M
380 M

382 M

30
31
32
48
49
82
83
120
121
159
194
197

Polling Sub-Division No. 5.—Continued.

No. on ROLL.	NAME.	LOT.	CON. OR STREET.	
130	Holmes, Samuel	32	2	owner
245	Hudson, Charles	29	5	owner
274	Hutchinson, Wm H	21	6	Tenant
332	Henry, Alex	27, 28	7	owner
333	Honyr, Moses	29, W $\frac{1}{2}$ 30	7	Tenant
243	Kellenor, Joseph	27	5 & 6	owner
335	Keffer, Michael	31	7	owner
36	Loughead, Samuel	N pt 50, 52	1	owner
98	Love, Samuel	S $\frac{1}{2}$ 69, 70	1	owner
124	Lucas, John	28	2	owner
125	Lucas, Adam	W $\frac{1}{2}$ 29	2	owner
158	Lindsay, J J	27	3	owner
338	Laird, Claude	S $\frac{1}{2}$ 35	7	owner
333	Laird, James	25	8	owner
421	Lake, William	{ S $\frac{1}{2}$ 26 N $\frac{1}{2}$ 25	{ 8 9	owner (See Div. No. 4
422	Lake, Isaac	{ S $\frac{1}{2}$ 26 N $\frac{1}{2}$ 25	{ 8 9	Farmer's son (See Div. No. 4
38	Mitchell, Charles	N pt 52	1	owner
39	Mitchell, Robert	N pt 53, 54	1	owner
50	Menzies, Robert	S $\frac{1}{2}$ N $\frac{1}{2}$ 67, 68	1	owner
51	Menzies, Adam	N $\frac{1}{2}$ 69, 70	1	owner
89	Mitchell, William	S pt 52, 53, 54	1	owner
151	Miller, Francis	21, E $\frac{1}{2}$ 24	3	owner
163	Mines, Samuel	W $\frac{1}{2}$ 32	3	owner
371	Milne, David	{ pt 22 pts 22, 23, 24	{ 7 8	owner
373	Milne, Scott	pt N pt 23	8	occupant
378	Milne, John	W pt 23	8	owner
380	Milne, James	N pt 22	8	Tenant
382	Milne, William	{ N $\frac{1}{2}$ 23 N E pt 24	{ 6 8	owner
30	McKee, Thomas	N pt 45	1	owner
31	McKee, George	N $\frac{1}{2}$ 46, 47	1	owner
32	McLeau, Arch'd	pt N pt 50	1	owner
48	McGeorge, Samuel	pts 65,66,67,68	1	owner
49	McGeorge, Robert	pts 65,66,67,68	1	Farmer's son
82	McAllister, John	S pt 43, 44	1	owner
83	McKee, Michael	S pt 45	1	owner
120	McDonald, John	21, 22	2	owner
121	McDonald, Alex	23, 24	2	owner
159	McNeil, Hugh	28	3	owner
194	McCush, John	N hlf 24	4	owner
197	McNicholson, Malcolm	26	4	owner

No. on
ROLL.

198 M
199 M
278 M
327 M
387 M

154 D
167 N

238 C
333 C

165 E
166 P
192 P
193 P

206 P

323 P
381 P

86 E
160 R
161 R
239 R
241 R
384 R
386 R

41 S
42 S
44 S
45 S
46 S
97 S
127 S
152 S
164 S
195 S
240 S
326 S
330 S
331 S
368 Sp
369 Sp
375 S
385 S

391 S

Polling Sub-Division No. 5.—Continued.

No. on ROLL.	NAME.	LOT.	CON. OR STREET.	
198	McNichol, Daniel	27	4	owner
199	McNichol, Malcolm, jr	27	4	owner
278	McDonald, Donald	30	6	owner
327	McKelvey, James	24	7	owner
387	McGinn, M S B	29	8	owner
154	Nediger, William	25	3	Tenant
167	Nichol, William	34	3	owner
238	Oughton, John	22	5	owner
333	Oliver, James	29 & W $\frac{1}{2}$ 30	7	owner
165	Page, Thomas	35	3	owner
166	Page, James	33	3	owner
192	Pearson, Richard	21	4	owner
193	Pearson, Robert	22	4	owner
206	Pirie, William	31 (33	3 (4)	owner
323	Panabaker, Aaron	pt S pt 23	7	owner
381	Patton, William	N pt 23	8	owner
86	Ross, Richard	S pt 50	1	owner
160	Ridley, John	W $\frac{1}{2}$ 29	3	owner
161	Ridley, Joseph	E $\frac{1}{2}$ 29	3	owner
239	Rose, Robert	23	5	owner
241	Ross, Robert	25	5	owner
384	Raynard, Christopher	27	8	owner
386	Rupp, Richard	28	8	owner
41	Stewart, David	N $\frac{1}{2}$ 57, 58	1	owner
42	Stewart, P M	N $\frac{1}{2}$ 57, 58	1	Farmer's son
44	Scott, Alexander	N $\frac{1}{2}$ 61, 62	1	owner
45	Scott, James	N $\frac{1}{2}$ 61, 62	1	Farmer's son
46	Scott, John	N $\frac{1}{2}$ 61, 62	1	Farmer's son
97	Smith, John	S $\frac{1}{2}$ 67, 68	1	owner
127	Stevenson, William	30	2	owner
152	Savage, John	22	3	owner
164	Sears, William D	E $\frac{1}{2}$ 32	3	owner
195	Sugden, William	S $\frac{1}{2}$ 24	4	owner
240	Stewart, Alex	24	5	owner
326	Stunns, Gottlieb	23	7	Tenant
330	Sharp, William	e hlf 25, w hlf 26	7	owner
331	Sharp, Andrew	E hlf 26	7	owner
368	Spence, William	pt N pt 22	8	owner
369	Spence, James	pt N pt 22	8	owner
375	Smith, John E	pt N pt 22	8	Tenant
385	Smalldon, William	N hlf 26	8	owner
391	Stevenson, Wm C	{ N pt 35 28	{ 8 10}	owner (See Div. No. 4

No. on
ROLL.

156 T

88 V

244 V

447 V

131 V

277 V

388 Y

Polling Sub-Division No. 5.—Continued.

No. on ROLL.	NAME.	LOT.	CON. OR STREET.	
156	Taylor, James	S pt 26	3	owner
88	Vance, James	S pt 52	1	owner
244	Vance, George	28	5	Tenant
447	Vanstone, William	32	7	owner (See Div. No. 2
		S pt 2, 3	10	
		S pt 2	11	
131	Wakefield, James	33	2	owner
277	Wade, John	29	6	owner
388	Young, William	30	8	owner

PART

No. on
ROLL.

319 **Ain**

322 **Crit**

379 **Rat**

370 **W**

POLLING SUB-DIVISION No. 5.

PART II.—Persons Entitled to Vote at Municipal Elections ONLY.

No. on ROLL.	NAME.	LOT.	CON. OR STREET.	
319	Ainlay, Charles	pt S pt 22	7	owner
322	Critch, John	pt S pt 23	7	owner
379	Ratliffe, Thomas	pt N pt 23	8	owner
370	Willis, William	pt N pt 22	8	owner

PART

No. on
ROLL

of G
the v
by t
at el
'Two
Roll

sion
the

POLLING SUB-DIVISION No. 5.

*PART III.—Persons Entitled to Vote at Elections to the
Legislative Assembly ONLY.*

No. on ROLL	NAME.	LOT.	CON. OR STREET.
----------------	-------	------	-----------------

N O N E .

I, ALEXANDER HUNTER, Clerk of the Municipality of the Township of Grey, in the County of Huron, do hereby certify that parts One and Three, of the within list, constitute a correct list for the year 1878, of all persons appearing by the last revised Assessment Roll of the said Municipality, to be entitled to vote at elections for members of the Legislative Assembly, and that parts One and Two constitute a correct list for said year of all persons appearing by the said Roll to be entitled to vote at Municipal Elections in said Municipality.

And I hereby call upon all electors to examine the said list, and if any omissions or other errors are perceived therein to take immediate proceedings to have the said errors corrected according to law.

Dated this 8th day of July, 1878.

ALEXANDER HUNTER,

Clerk of Grey.

