

**CIHM  
Microfiche  
Series  
(Monographs)**

**ICMH  
Collection de  
microfiches  
(monographies)**



**Canadian Institute for Historical Microreproductions / Institut canadien de microreproductions historiques**

**© 1994**

Technical and Bibliographic Notes / Notes techniques et bibliographiques

The Institute has attempted to obtain the best original copy available for filming. Features of this copy which may be bibliographically unique, which may alter any of the images in the reproduction, or which may significantly change the usual method of filming, are checked below.

L'Institut a microfilmé le meilleur exemplaire qu'il lui a été possible de se procurer. Les détails de cet exemplaire qui sont peut-être uniques du point de vue bibliographique, qui peuvent modifier une image reproduite, ou qui peuvent exiger une modification dans la méthode normale de filmage sont indiqués ci-dessous.

- Coloured covers/  
Couverture de couleur
- Covers damaged/  
Couverture endommagée
- Covers restored and/or laminated/  
Couverture restaurée et/ou pelliculée
- Cover title missing/  
Le titre de couverture manque
- Coloured maps/  
Cartes géographiques en couleur
- Coloured ink (i.e. other than blue or black)/  
Encre de couleur (i.e. autre que bleue ou noire)
- Coloured plates and/or illustrations/  
Planches et/ou illustrations en couleur
- Bound with other material/  
Relié avec d'autres documents
- Tight binding may cause shadows or distortion  
along interior margin/  
La reliure serrée peut causer de l'ombre ou de la  
distorsion le long de la marge intérieure
- Blank leaves added during restoration may appear  
within the text. Whenever possible, these have  
been omitted from filming/  
Il se peut que certaines pages blanches ajoutées  
lors d'une restauration apparaissent dans le texte,  
mais, lorsque cela était possible, ces pages n'ont  
pas été filmées.

- Coloured pages/  
Pages de couleur
  - Pages damaged/  
Pages endommagées
  - Pages restored and/or laminated/  
Pages restaurées et/ou pelliculées
  - Pages discoloured, stained or foxed/  
Pages décolorées, tachetées ou piquées
  - Pages detached/  
Pages détachées
  - Showthrough/  
Transparence
  - Quality of print varies/  
Qualité inégale de l'impression
  - Continuous pagination/  
Pagination continue
  - Includes index(es)/  
Comprend un (des) index
- Title on header taken from: /  
Le titre de l'en-tête provient:
- Title page of issue/  
Page de titre de la livraison
  - Caption of issue/  
Titre de départ de la livraison
  - Masthead/  
Générique (périodiques) de la livraison

- Additional comments: /  
Commentaires supplémentaires:

There are some creases in the middle of pages.  
Copy has manuscript annotations.  
Pagination is unnumbered.

This item is filmed at the reduction ratio checked below/  
Ce document est filmé au taux de réduction indiqué ci-dessous.

10X	14X	18X	22X	26X	30X
<input type="checkbox"/>	<input type="checkbox"/>	<input type="checkbox"/>	<input checked="" type="checkbox"/>	<input type="checkbox"/>	<input type="checkbox"/>
12X	16X	20X	24X	28X	32X

The copy filmed here has been reproduced thanks to the generosity of:

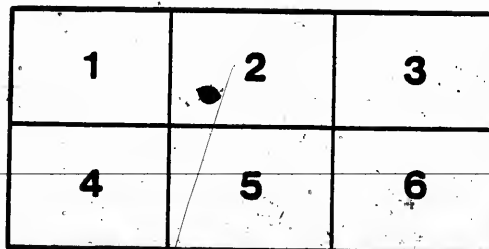
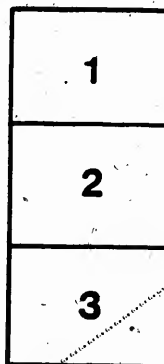
Archives of Ontario  
Toronto

The images appearing here are the best quality possible considering the condition and legibility of the original copy and in keeping with the filming contract specifications.

Original copies in printed paper covers are filmed beginning with the front cover and ending on the last page with a printed or illustrated impression, or the back cover when appropriate. All other original copies are filmed beginning on the first page with a printed or illustrated impression, and ending on the last page with a printed or illustrated impression.

The last recorded frame on each microfiche shall contain the symbol  $\rightarrow$  (meaning "CONTINUED"), or the symbol  $\nabla$  (meaning "END"), whichever applies.

Maps, plates, charts, etc., may be filmed at different reduction ratios. Those too large to be entirely included in one exposure are filmed beginning in the upper left hand corner, left to right and top to bottom, as many frames as required. The following diagrams illustrate the method:



L'exemplaire filmé fut reproduit grâce à la générosité de:

Archives of Ontario  
Toronto

Les images suivantes ont été reproduites avec le plus grand soin, compte tenu de la condition et de la netteté de l'exemplaire filmé, et en conformité avec les conditions du contrat de filmage.


Les exemplaires originaux dont la couverture en papier est imprimée sont filmés en commençant par le premier plat, et en terminant soit par la dernière page qui comporte une empreinte d'impression ou d'illustration, soit par le second plat, selon le cas. Tous les autres exemplaires originaux sont filmés en commençant par la première page qui comporte une empreinte d'impression ou d'illustration et en terminant par la dernière page qui comporte une telle empreinte.

Un des symboles suivants apparaîtra sur la dernière image de chaque microfiche, selon le cas: le symbole  $\rightarrow$  signifie "A SUIVRE", le symbole  $\nabla$  signifie "FIN".

Les cartes, planches, tableaux, etc., peuvent être filmés à des taux de réduction différents. Lorsque le document est trop grand pour être reproduit en un seul cliché, il est filmé à partir de l'angle supérieur gauche, de gauche à droite, et de haut en bas, en prenant le nombre d'images nécessaire. Les diagrammes suivants illustrent la méthode.

# MICROCOPY RESOLUTION TEST CHART

(ANSI and ISO TEST CHART No. 2)



**APPLIED IMAGE Inc**

1653 East Main Street  
Rochester, New York 14609 USA  
(716) 482 - 0300 - Phone  
(716) 288 - 5989 - Fax

**VOTERS' LIST, 1877.**

---

**MUNICIPALITY OF THE**

**Village of Brussels,**

**COUNTY OF HURON.**

---

*List of Persons Entitled to Vote at Municipal  
Elections and Elections to the Legislative  
Assembly.*

---

**Sub-Section 4 of Section 2, of the Act to Consolidate and  
Amend the law respecting Voters' Lists.**

4. The Sheriff shall immediately upon receipt of his copies cause one of them to be posted up in a conspicuous place in the Court House; the Clerk of the Peace, upon receipt of his copies, shall cause one of them to be posted in a conspicuous place in his office; every Public or Separate School Head Master or Mistress shall in like manner put up one on the door of the School House; and every Postmaster shall post up one of his copies in his Post Office.  
—39 V., C. 11, S. 4, S. S. 2.

MUN

PA

No. on  
ROLL.


16 A  
 97 An  
 101 An  
 174 Al  
 167 Ai  
 169 Ai  
 188 An  
 185 An  
 252. Ar

A 5 B  
 8 Be  
 12 Be  
 18 Bu  
 19 Bu  
 20 Bl  
 27 Br  
 41 Bu  
 48 Ba  
 44 B  
 80 Be  
 79 Br  
 222 Br  
 266 Br

11 C  
 18 C  
 221 C  
 274 Co  
 275 Co

28 D  
 88 D  
 100 D  
 160 D  
 161 D  
 178 D  
 196 D  
 224 D  
 240 D

# VOTERS' LIST.---1877.



## MUNICIPALITY OF THE VILLAGE OF BRUSSELS.

PART 1.—List of Persons Entitled to Vote at BOTH Municipal Elections and Elections to the Legislative Assembly.

### POLLING SUB-DIVISION No. 1.

No. on ROLL.	NAME.	STREET.	No. of Lot or part of Lot.	
16	Adam, John	Albert	420	Owner
37	Angus, John H.	Cypress	261	owner
101	Angus, Thomas	Turnberry	Pt 818	Tenant
174	Alexander, John	John	123	Tenant
167	Ainley, Watson	John	120	owner
169	Ainley, William	John	127	owner
188	Ament, John G.	Turnberry	Pk Q	owner
185	Ament, George J.	Turnberry	Pt 100	Tenant
252.	Armstrong, Robert	Albert	207, 208	owner
A 5	Brooks, Samuel	John	181	Tenant
8	Bennett, James	Turnberry	Pk T	owner
12	Benton, Norman	Turnberry	104	owner
18	Burrows, John	Albert	Pk 6	owner
19	Burgess, Samuel	William	Pk 4	owner
20	Blashill, William	William	488	owner
27	Brent, John	Queen	219	owner
41	Butrey, William	Princess	N half 220	owner
48	Bautenheimer, Ab.	Queen	804	owner
44	Buttery, Henry	Princess	267	owner
89	Boynton, Oscar	Prince	266	owner
79	Baliantyne, Thomas	Maple	184, 185	owner
222	Brewar, Alfred	James	Pt 157	Tenant
266	Baeker, George	Turnberry	Pt 105	owner
11	Counte, James	Queen	196	Tenant
18	Cardiff, Henry	Queen	303	owner
221	Cusick, William	James	168	Tenant
274	Cooper, Alfred B.	John	456, 457	owner
275	Cooper, C. B.	John	456, 457	Tenant
28	Dolson, John H.	William	222	owner
38	Dulmage, Anson	Cypress	262, 263	owner
100	Dolson, John, sr.	Mill	E Pt 818	owner
160	Dunford, Thomas	Turnberry	Pk P	owner
161	Dunford, Henry	Turnberry	Pk P	owner
178	Deadman, George A.	Turnberry	99	Tenant
196	Duncan, Alexander	John	188	owner
224	Douglass, William	John	Pt 142	Tenant
240	Dobson, David	George	287, 288	owner

APPENDIX

10	
76	
102	
217	
218	
51	
120	
120	
228	
251	
81	
60	
195	
204	
265	
270	
288	
21	
84	
94	
118	
110	
155	
215	
267	
97	
99	
159	
180	
187	
214	
86	
47	
68	
181	
188	
208	
280	
281	
59	
164	
168	
229	

No. on  
MOI. 2.

- 10
- 76
- 102
- 217
- 218
- 51
- 120
- 120
- 228
- 251
- 81
- 60
- 195
- 204
- 265
- 270
- 288
- 21
- 84
- 94
- 118
- 110
- 155
- 215
- 267
- 97
- 99
- 159
- 180
- 187
- 214
- 86
- 47
- 68
- 181
- 188
- 208
- 280
- 281
- 59
- 164
- 168
- 229



Polling Sub-Division No. 1.—Continued.

No. on MOUL.	NAME.	STREET.	LOT OR PART OF LOT.	
10	Elliott, James	Queen	201	owner
70	Bickmeyer, Henry	Albert	301	owner
102	Elliott, Robert	Queen	Pt 250	Tenant
217	English, Thomas	John	Pt 124	Tenant
218	Elliott, Robert	John	125	owner
51	Forsyth, Simeon	Queen	215	owner
120	Ferguson, Dagald	John	104	Tenant
120	Forsyth, James	Turnberry	227	owner
228	Forsyth, James	John	141	Tenant
251	Fyke, Charles	Queen	Pt 250	Tenant
01	Graham, William	William	808, 809, 810, Pt 811	owner
60	Girvin, Charles	Queen	215	Tenant
195	Garlick, J. A.	John	188	Tenant
204	Gerry, Ben.	John	119, 187	owner
265	Grant, J. R.	Turnberry	98	owner
279	Great W. Ry. Co.	Railroad	Lands	owner
288	Glass, Noble	Turnberry	102	owner
21	Hopkins, Samuel	William	228	owner
84	Haisit, David	Albert	802	owner
94	Holmes, Thomas G.	Turnberry	192	owner
118	Hayercroft, George	John	184	owner
119	Hayercroft, Thomas	John	184	owner
155	Hay, John	Turnberry	114	Tenant
215	Hingston, R. T.	John	158, 154	owner
267	Hunter, W. T.	Turnberry	Pt 105	owner
97	Kucchtel, William	Prince	S half 229	Tenant
99	Korr, Thomas	Turnberry	S half 812	owner
159	Kelly, Thomas	John	Pk 9	owner
186	Kippen, John J.	John	140	owner
187	Kippen, James M.	John	140	owner
214	Knechtel, John N.	Prince	204	owner
86	Lynn, Patrick	Cypress	259	Tenant
47	Loury, Edward	Prince	255	Tenant
68	Leckie, John	Turnberry	99	owner
181	Leadbeater, Thomas	Turnberry	101	owner
188	Love, George	Turnberry	Pt 106, 107	Tenant
206	Lynn, James	James	West half 156	owner
280	Livingstone, John	Mill	442	owner
281	Livingstone, James	Mill	442	owner
59	Mories, Samuel B.	Albert	212, 218	owner
164	Moore, Patrick	Turnberry	Pt 111, 112	owner
168	Manning, John	John	128	owner
229	Moxley, William	James	E half 156, 157	owner

No. on  
coll.

201 M  
204 M  
270 M

22 M  
20 M  
7 M  
10 M  
08 M  
102 M  
180 M  
100 M  
220 M  
226 M  
244 M

191 M  
216 M

35  
197  
235  
258  
239  
270

2  
0  
0  
25  
82  
56  
90  
182  
172  
198  
194  
202  
282  
288  
248  
240  
258  
208

17  
80  
42  
45

Polling Sub-Division No. 1.—Continued.

No. on lot.	NAME.	STREET.	LOT or PART OF LOT.	Tenant owner
201	Morton, J. A.	Turnberry	Pt 90	Tenant
204	Moore, Martin	Turnberry	104	owner
270	Maxwell, Thomas	John	458, 459	owner
22	McNoah, Wm.	William	403	owner
20	McNaughton, Donald	Queen	287	owner
7	McLaughlin, Alex.	Turnberry	Pk 10	Tenant
40	McInteehon, James	Princess	207	Tenant
98	McPherson, Robert	Turnberry	S half 812	owner
192	McNaughton, Ronald	John	157, 152	owner
180	McGillivuddy, D.	John	Pt 121	owner
190	McGillivuddy, Thos.	John	Pt 121	Tenant
220	McCullach, Wm.	James	158	owner
225	McLeod, Wm.	John	Pt 142	owner
244	McFadden, Uriah	John	185	owner
191	Pennington, John D.	Turnberry	Pt 101	Tenant
218	Pearson, Samuel	James	154, 155, 150, 157	owner
95	Riddell, Thos.	Albert	250	owner
197	Richardson, M.	Turnberry	Pt 111	owner
235	Richardson, Neil	Queen	424	owner
253	Ross, Thos.	Queen	Pt 250	owner
239	Roe, Thos.	Queen	288	owner
270	Ross, David	Turnberry	107	owner
2	Smith, Jas.	Queen	423	owner
9	Smith, Henry	William	225	owner
9	Smith, Oliver	Turnberry	Pk T	owner
25	Sinclair, Donald	Queen	220, 221	owner
82	Scott, James	Turnberry	Pk R.	Tenant
56	Smith, William	Turnberry	195	owner
90	Smart, James	Turnberry	247	owner
132	Shaw, John	John	180	owner
172	Scott, Donald	Turnberry	W half 811	owner
193	Smith, John R.	Albert	420, 421	Tenant
194	Stewart, John	Turnberry	99	Tenant
202	Smith, Alexander R.	John	180	Tenant
232	Smith, Walter	Mill	Pt V	owner
233	Scott, Samuel	Queen	S half 210, 211	Tenant
243	Sheil, John W.	George	R. R.	owner
240	Stewart, Daniel	Turnberry	Pk 2	Tenant
258	Squier, W. R.	Turnberry	Pt 98	owner
268	Simpson, W.	William	440	owner
17	Town, Thomas	Albert	Pk 5	Tenant
30	Terry, Frederick	Queen	216	Tenant
42	Thomson, W. A.	Prince	N half 229	Tenant
45	Thomson, Amos	Prince	207	Tenant

[Faint, mostly illegible text, possibly a list or index of names and numbers.]

No. on ROLL.

- 58 Tait
- 152 Tho
- 189 Tait
- 228 Tre
- 54 Vin
- 210 Van
- 88 Wa
- 40 Wa
- 49 Wri
- 55 Wil
- 52 Wa
- 01 Wa
- 96 Wa
- 108 Wil
- 104 Wil
- 105 Wil
- 158 Wr
- 205 We
- 228 Wa
- 227 Wy
- 234 Wa
- 245 Wh
- 254 Wa
- 269 Wi
- 272 Wy
- 208 Yc

Polling Sub-Division No. 1.—Continued.

No. on ROLL.	NAME.	STREET.	LOT or PART OF LOT.	
58	Tait, Thomas	Albert	214	Tenant
162	Thomson, Peter	John	Pt 121	owner
183	Tait, Wm.	Queen	N half 210, 211	owner
228	Tropeas, Harry	James	465	Tenant
54	Vincent, Geo. B.	Turnberry	195	owner
210	Vanstone, Wm.	James	159	owner
88	Watt, James	Turnberry	Pt R	owner
40	Ward, Bishop	Prince	265	owner
49	Wright, John H.	Queen	281	Tenant
55	Wilkinson, John	Turnberry	195	Tenant
52	Watson, Thos. Sr.	Queen	217	owner
91	Walker, Alexander	Turnberry	246	owner
96	Watson, James	Turnberry	Pt 812	owner
108	Wilson, W. B.	Mill	Pt 818	owner
104	Wilson, James	Mill	Pt of V	owner
105	Wilson, Wm., jr.	Mill	818	owner
159	Wright, Charles H.	Turnberry	228	owner
205	Webster, John	James	W half 156	Tenant
226	Wallace, Mungo	John	Pt 142	Tenant
227	Wynn, William	John	141	Tenant
284	Ward, James	Albert	209	owner
245	Whitefield, John	Queen	252, 253	owner
254	Waddell, David A.	Queen	250, 251	Tenant
269	Williams, Richard	Turnberry	Pt 106	Tenant
272	Wynn, John	Turnberry	118	owner
208	Young, James	John	182	owner

MUN

PA

No. on  
ROLL.

- 80 A
- 6 B
- 70 B
- 184 B
- 170 B
- 203 B
- 61 C
- 73 C
- 121 C
- 150 C
- 186 C
- 278 C
- 122 D
- 120 D
- 211 D
- 248 E
- 4 F
- 185 F
- 154 F
- 184 F
- 250 F
- 140 G
- 141 G
- 246 G
- 5 H
- 24 H
- 86 H
- 117 H
- 127 H
- 142 H
- 147 H
- 198 H
- 256 H

# VOTERS' LIST---1877,

## MUNICIPALITY OF THE VILLAGE OF BRUSSELS,

PART 1.—List of Persons Entitled to Vote at BOTH Municipal Elections and Elections to the Legislative Assembly.

### POLLING SUB-DIVISION No. 2.

No. on POLL.	NAME.	STREET.	No. of Lot or part of Lot,	
80	Allou, John	Elizabeth	411	owner
6	Brooks, Charles	Turnberry	8	owner
70	Barr, Samuel D.	Mill	54	owner
184	Bradwell, Thomas	Mary	Pk E	owner
179	Buclan, Charles L.	Turnberry	Pt 10	Tenant
209	Boar, George A.	Elizabeth	Pt 27	owner
61	Chapier, John	Mill	E half 52	Tenant
73	Clegg, Joseph	Mill	57	owner
121	Cornack, John	Elizabeth	89	owner
150	Colvin, George Jr.	Elizabeth	E half 880	owner
186	Colvin, George Sr.	Alexander	898	Tenant
278	Chapman, Henry	Thomas	469, 470	owner
122	Drew, James	Turnberry	Pt 7	Tenant
129	Dunn, Henry	Turnberry	816	Tenant
211	Duncan, John	Turnberry	Pt 18	owner
248	English, George	Mill	58	owner
4	Fraync, Elijah	Turnberry	1	owner
185	Fishleigh, William	Alexander	898	owner
154	Fitzpatrick, Geo.	Alexander	45	owner
184	Fletcher, Thomas	Turnberry	Pt 11	owner
259	Foley, W. T.		Amount of Taxable Income	\$400
140	Gibson, James Sr.	Hawkes	407, 408, 415	owner
141	Gibson, James Jr.	Hawkes	407, 408, 415	owner
246	Grant, Simon	Stretton	846	Tenant
5	Harris, William	Turnberry	2	owner
24	Herbertson, Matthew	Turnberry	882	owner
86	Hayden, Daniel	Turnberry	146	owner
117	Holliday, John	Turnberry	Pt 6	owner
127	Hall, Thomas	Elizabeth	W half 98	owner
142	Holmes, William J. R.	Turnberry	405, 406	owner
147	Hall, Thomas	Alexander	894, 895, 898, 899	owner
198	Holliday, John C.	Turnberry	Pt 6	owner
256	Hardwick, George	Alexander	73, 74	Tenant

VOLUMES LIST - 1877

LIST OF THE VOLUMES OF THE

1877

ALABAMA SUB-DIVISION

OWNER	No of lot or part of lot	STREET	NAME	No.	1877
owner	11	Elizabeth	Allen John	90	178
owner		Timberly	Brooks Charles	8	212
owner		Mill	East George	70	62
owner	11	Timberly	Franklin Thomas	171	118
owner	10	Timberly	Franklin Thomas	170	144
owner	10	Timberly	Franklin Thomas	169	148
owner	10	Mill	Clanton John	91	162
owner	10	Mill	Clanton John	92	180
owner	10	Elizabeth	Conner John	121	255
owner	10	Elizabeth	Conner John	120	250
owner	10	Alexander	Conner John	122	284
owner	10	Thomas	Conner John	123	1
owner	10	Timberly	Conner John	124	82
owner	10	Timberly	Conner John	125	78
owner	10	Timberly	Conner John	126	125
owner	10	Mill	Conner John	127	187
owner	10	Timberly	Conner John	128	149
owner	10	Alexander	Conner John	129	170
owner	10	Alexander	Conner John	130	175
owner	10	Alexander	Conner John	131	176
owner	10	Alexander	Conner John	132	288
owner	10	Alexander	Conner John	133	286
owner	10	Elizabeth	Conner John	134	58
owner	10	Elizabeth	Conner John	135	199
owner	10	Elizabeth	Conner John	136	257
owner	10	Timberly	Conner John	137	145
owner	10	Timberly	Conner John	138	69
owner	10	Timberly	Conner John	139	218
owner	10	Elizabeth	Conner John	140	68
owner	10	Alexander	Conner John	141	71
owner	10	Alexander	Conner John	142	88
owner	10	Timberly	Conner John	143	115
owner	10	Alexander	Conner John	144	114

No. of ROLL

112

110

120

64

72

173

181

182

212

62

118

144

148

162

180

255

250

284

1

82

78

125

187

149

170

175

176

288

286

58

199

257

145

69

218

68

71

88

115

114



Polling Sub-Division No. 2.—Continued.

No. on ROLL.	NAME.	STREET.	LOT or PART OF LOT.	
112	Ireland, James S.	{ Alexander Mill	{ Pt 47 Pt 6 }	owner
110	Jackson, Walter	Turnberry	Pt 6	owner
120	Johnson, James	Turnberry	Pt 6	owner
04	Kelly, Francis	Mill	55, 56	owner
72	Kelly, William	Mill	54	owner
143	<del>George James</del>	<del>Turnberry</del>	<del>404, 409</del>	
178	Logie, James	Elizabeth	Pt 26	Tenant
181	Little, Nathan	Turnberry	Pt 10	Tenant
182	Little, Robert	Turnberry	Pt 10	Tenant
212	Laird, Samuel	Turnberry	15	owner
62	Mos, William H.	Mill	W half 52	Tenant
118	Monkman, John	Mill	Pk 6	Tenant
144	Maxwell, David	Elizabeth	85	owner
148	Maxwell, James	Elizabeth	879	owner
162	Meadows, John	Turnberry	Pk K	Tenant
180	Mannell, James	Alexander	44	Tenant
255	Moore, Nelson	Turnberry	Pt 6	owner
250	Meyers, H. W. C.	Mary	Pk D	owner
284	Mitchel, John	Turnberry	421	Trustee
1	McDonald, Wm.	Ann	425, 426, 427	owner
82	McIntosh, Duncan	Elizabeth	Pk N	owner
78	McCallum, John	Mechanic	Pk 94, 95	owner
125	McDonnell, William	Turnberry	Pt 6	Tenant
187	McLauchlin, James	Alexander	898	Tenant
149	McDonald, Peter	Alexander	888, 889	owner
170	McCracken, W. H.	Alexander	887	owner
175	McKinney, Thos.	Turnberry	8	Tenant
176	McKinney, Robert	Elizabeth	25	Tenant
288	McLauchlin, Donald	Turnberry	421	Trustee
286	McMaheon, A. T.			Income
58	Neal, William	Mill	Pk 6	owner
199	Nott, Robert	Turnberry	Pt 14	owner
257	Norton, Wm.	Mary	75, 76	owner
145	Ohver, James	Flora	W half 396	owner
69	Parker, Chas. M.	Mill	68	owner
218	Parker, John	Turnberry	Pa 11	owner
68	Roddick, Wm.	Mill	62	owner
71	Robinson, Wm.	Mill	54	Tenant
88	Russell, George	Mary	401	owner
115	Rogers, Geo.			Income
114	Rogers, F. C.	Turnberry	Pt 7	owner



Polling Sub-Division No. 2.—Continued.

No. No. 2.	NAME.	STREET.	LOT or PART OF LOT.	
289	Hogerson, Robert	Turnberry	820, 808	owner
282	Robertson, J.	Alexander	801	Tenant
67	Sheriff, Chas.	Mill	40, 60	owner
65	Saunders, Geo.	Mill	60, 01	owner
74	Smith, Thom.	Mill	Pt 08	owner
75	Scott, Archibald	Mill	Pt 08	Tenant
66	Stitt, Jackboll	Queen	Pk X	Tenant
66 A	Stitt, Joseph	Ross	878	owner
66 B	Stitt, Samuel	Ross	878	owner
84	Scott, Finley S.	Catherine	Pt 412	owner
111	Stewart, Alexander	Mill	Pt 0	Tenant
110	Scott, Peter	Mill	Pt 0	Tenant
150	Sparling, Geo.	Elizabeth	E half 880	Tenant
151	Smale, Samuel	Turnberry	Pt 13, 14	owner
161	Smale, Henry	Elizabeth	881	Tenant
201	Smith, John E.	Elizabeth	Pt 20	Tenant
260	Seager, Edwin E.			Income
268	Stretton, James	Turnberry	18	owner
271	Somersett, John	Turnberry	18	owner
285	Stewart, Alex.	Turnberry	421	Trustee
180	Taylor, Archibald	Turnberry	816	owner
177	Tufts, Wm.	Turnberry	Pt 9	owner
208	Uron, Richard F.	Turnberry	Pt 0	Tenant
80	Varco, Edward	Alexander	892	owner
128	Veal, Arthur	Elizabeth	20	Tenant
14	Welch, John	Queen	2(X)	owner
81	Wilson, J. F.	Elizabeth	411	Tenant
87	Wilson, James	Elizabeth	Pk Lot J	owner
124	Waddell, J. F.	Turnberry	Pt 0	Tenant
146	Williams, George	Alexander	894, 895	owner
168	Young, Rev. W. C.	Turnberry	Pk K	owner

Williamsburg, Virginia

NAME	RESIDENCE	DATE	AMOUNT
Young, John	Williamsburg	1774	100
Williams, John	Williamsburg	1774	110
Wichell, John	Williamsburg	1774	120
Wheat, John	Williamsburg	1774	130
Webb, John	Williamsburg	1774	140
West, John	Williamsburg	1774	150
Went, John	Williamsburg	1774	160
White, John	Williamsburg	1774	170
Whitcomb, John	Williamsburg	1774	180
Whitcomb, John	Williamsburg	1774	190
Whitcomb, John	Williamsburg	1774	200
Whitcomb, John	Williamsburg	1774	210
Whitcomb, John	Williamsburg	1774	220
Whitcomb, John	Williamsburg	1774	230
Whitcomb, John	Williamsburg	1774	240
Whitcomb, John	Williamsburg	1774	250
Whitcomb, John	Williamsburg	1774	260
Whitcomb, John	Williamsburg	1774	270
Whitcomb, John	Williamsburg	1774	280
Whitcomb, John	Williamsburg	1774	290
Whitcomb, John	Williamsburg	1774	300
Whitcomb, John	Williamsburg	1774	310
Whitcomb, John	Williamsburg	1774	320
Whitcomb, John	Williamsburg	1774	330
Whitcomb, John	Williamsburg	1774	340
Whitcomb, John	Williamsburg	1774	350
Whitcomb, John	Williamsburg	1774	360
Whitcomb, John	Williamsburg	1774	370
Whitcomb, John	Williamsburg	1774	380
Whitcomb, John	Williamsburg	1774	390
Whitcomb, John	Williamsburg	1774	400
Whitcomb, John	Williamsburg	1774	410
Whitcomb, John	Williamsburg	1774	420
Whitcomb, John	Williamsburg	1774	430
Whitcomb, John	Williamsburg	1774	440
Whitcomb, John	Williamsburg	1774	450
Whitcomb, John	Williamsburg	1774	460
Whitcomb, John	Williamsburg	1774	470
Whitcomb, John	Williamsburg	1774	480
Whitcomb, John	Williamsburg	1774	490
Whitcomb, John	Williamsburg	1774	500

No. 201

# VOTERS' LIST---1877.

## MUNICIPALITY OF THE VILLAGE OF BRUSSELS.

PART II.—List of Persons Entitled to Vote at Municipal Elections  
ONLY.

*POLLING SUB-DIVISIONS Nos. 1 and 2.*

---

No. on ROLL.	NAME.	STREET.	LOT or PART OF LOT.
-----------------	-------	---------	---------------------

---

**N O N E.**

VOTERS LIST - 1877

QUALITY OF THE VOTE OF BELGIAN

PART II. (PART I. ENGLISH. PART III. FRENCH.)

ONLY

FOR THE YEAR 1877

THE COLLECTOR OF THE

IN O R D E R

M  
No. 9  
ROLL

Count  
correct  
said  
and  
said  
error  
account

# VOTERS' LIST---1877.

## MUNICIPALITY OF THE VILLAGE OF BRUSSELS.

PART III.—List of Persons Entitled to Vote at Elections to the  
Legislative Assembly ONLY.

*POLLING SUB-DIVISIONS Nos. 1 and 2.*

No. on  
ROLL.

NAME.

STREET.

No. of Lot or part of Lot.

**N O N E.**

I, CHARLES R. COOPER, Clerk of the Municipality of the Village of Brussels, in the County of Huron, do hereby certify that parts One and Three, of the within list, constitute a correct list for the year 1877, of all persons appearing by the last revised Assessment Roll of the said Municipality, to be entitled to vote at elections for members of the Legislative Assembly, and that parts One and Two constitute a correct list for said year of all persons appearing by the said Roll to be entitled to vote at Municipal Elections in said Municipality.

And I hereby call upon all electors to examine the said list, and if any omissions or other errors are perceived therein to take immediate proceedings to have the said errors corrected according to law.

Dated this 4th day of August, 1877.

**C. R. COOPER, CLERK.**

VOTERS LIST - 1877

THE CITY OF THE DISTRICT OF COLUMBIA

WALTER M. ...

...

NON

... STANLEY A. COOPER ...

... and I hereby call upon all electors to examine the said list ...

Dated this 1st day of August 1877

W. M. COOPER



1  
2  
3  
4  
5  
6  
7  
8  
9  
10  
11  
12  
13  
14  
15  
16  
17  
18  
19  
20  
21  
22  
23  
24  
25  
26  
27  
28  
29  
30  
31  
32  
33  
34  
35  
36  
37  
38  
39  
40  
41  
42  
43  
44  
45  
46  
47  
48  
49  
50  
51  
52  
53  
54  
55  
56  
57  
58  
59  
60  
61  
62  
63  
64  
65  
66  
67  
68  
69  
70  
71  
72  
73  
74  
75  
76  
77  
78  
79  
80  
81  
82  
83  
84  
85  
86  
87  
88  
89  
90  
91  
92  
93  
94  
95  
96  
97  
98  
99  
100

1st Sept. Quarter 1877

noters Lists.

Brussels Village

Filed annual 11<sup>th</sup> 1877

Travis

C. O. A.



