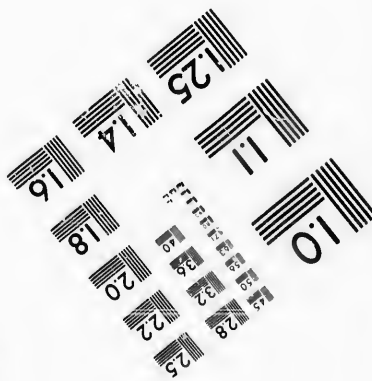
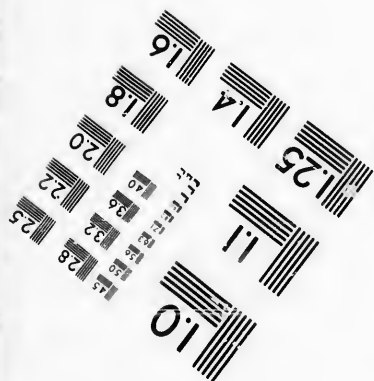




**IMAGE EVALUATION  
TEST TARGET (MT-3)**



**Photographic  
Sciences  
Corporation**

23 WEST MAIN STREET  
WEBSTER, N.Y. 14580  
(716) 872-4503

1.5  
1.8  
2.0  
2.2  
2.5  
2.8  
3.2  
3.6

**CIHM/ICMH  
Microfiche  
Series.**

**CIHM/ICMH  
Collection de  
microfiches.**



Canadian Institute for Historical Microreproductions / Institut canadien de microreproductions historiques

10

**© 1987**

Technical and Bibliographic Notes/Notes techniques et bibliographiques

The Institute has attempted to obtain the best original copy available for filming. Features of this copy which may be bibliographically unique, which may alter any of the images in the reproduction, or which may significantly change the usual method of filming, are checked below.

L'institut a microfilmé le meilleur exemplaire qu'il lui a été possible de se procurer. Les détails de cet exemplaire qui sont peut-être uniques du point de vue bibliographique, qui peuvent modifier une image reproduite, ou qui peuvent exiger une modification dans la méthode normale de filmage sont indiqués ci-dessous.

- Coloured covers/  
Couverture de couleur
- Covers damaged/  
Couverture endommagée
- Covers restored and/or laminated/  
Couverture restaurée et/ou pelliculée
- Cover title missing/  
Le titre de couverture manque
- Coloured maps/  
Cartes géographiques en couleur
- Coloured ink (i.e. other than blue or black)/  
Encre de couleur (i.e. autre que bleue ou noire)
- Coloured plates and/or illustrations/  
Planches et/ou illustrations en couleur
- Bound with other material/  
Relié avec d'autres documents
- Tight binding may cause shadows or distortion  
along interior margin/  
La reliure serrée peut causer de l'ombre ou de la  
distorsion le long de la marge intérieure
- Blank leaves added during restoration may  
appear within the text. Whenever possible, these  
have been omitted from filming/  
Il se peut que certaines pages blanches ajoutées  
lors d'une restauration apparaissent dans le texte,  
mais, lorsque cela était possible, ces pages n'ont  
pas été filmées.
- Additional comments:/  
Commentaires supplémentaires:

- Coloured pages/  
Pages de couleur
- Pages damaged/  
Pages endommagées
- Pages restored and/or laminated/  
Pages restaurées et/ou pelliculées
- Pages discoloured, stained or foxed/  
Pages décolorées, tachetées ou piquées
- Pages detached/  
Pages détachées
- Showthrough/  
Transparence
- Quality of print varies/  
Qualité inégale de l'impression
- Includes supplementary material/  
Comprend du matériel supplémentaire
- Only edition available/  
Seule édition disponible
- Pages wholly or partially obscured by errata  
slips, tissues, etc., have been refilmed to  
ensure the best possible image/  
Les pages totalement ou partiellement  
obscurcies par un feuillet d'errata, une pelure,  
etc., ont été filmées à nouveau de façon à  
obtenir la meilleure image possible.

This item is filmed at the reduction ratio checked below/  
Ce document est filmé au taux de réduction indiqué ci-dessous.

10X	12X	14X	16X	18X	20X	22X	24X	26X	28X	30X	32X
					/						

The copy filmed here has been reproduced thanks to the generosity of:

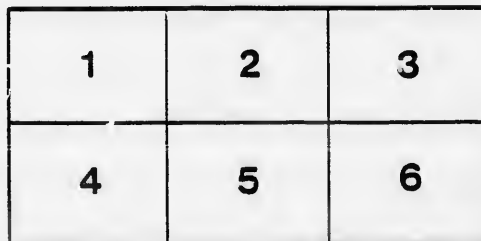
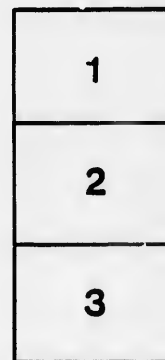
D.B. Weldon Library  
University of Western Ontario  
(Regional History Room)

The images appearing here are the best quality possible considering the condition and legibility of the original copy and in keeping with the filming contract specifications.

Original copies in printed paper covers are filmed beginning with the front cover and ending on the last page with a printed or illustrated impression, or the back cover when appropriate. All other original copies are filmed beginning on the first page with a printed or illustrated impression, and ending on the last page with a printed or illustrated impression.

The last recorded frame on each microfiche sheet contain the symbol  $\rightarrow$  (meaning "CONTINUED"), or the symbol  $\nabla$  (meaning "END"), whichever applies.

Maps, plates, charts, etc., may be filmed at different reduction ratios. Those too large to be entirely included in one exposure are filmed beginning in the upper left hand corner, left to right and top to bottom, as many frames as required. The following diagrams illustrate the method:



L'exemplaire filmé fut reproduit grâce à la générosité de:

D.B. Weldon Library  
University of Western Ontario  
(Regional History Room)

Les images suivantes ont été reproduites avec le plus grand soin, compte tenu de la condition et de la netteté de l'exemplaire filmé, et en conformité avec les conditions du contrat de filmage.

Les exemplaires originaux dont la couverture en papier est imprimée sont filmés en commençant par le premier plat et en terminant soit par la dernière page qui comporte une empreinte d'impression ou d'illustration, soit par le second plat, selon le cas. Tous les autres exemplaires originaux sont filmés en commençant par la première page qui comporte une empreinte d'impression ou d'illustration et en terminant par la dernière page qui comporte une telle empreinte.

Un des symboles suivants apparaîtra sur la dernière image de chaque microfiche, selon le cas: le symbole  $\rightarrow$  signifie "A SUIVRE", le symbole  $\nabla$  signifie "FIN".

Les cartes, planches, tableaux, etc., peuvent être filmés à des taux de réduction différents. Lorsque le document est trop grand pour être reproduit en un seul cliché, il est filmé à partir de l'angle supérieur gauche, de gauche à droite, et de haut en bas, en prenant le nombre d'images nécessaire. Les diagrammes suivants illustrent la méthode.

LIST OF

VOTERS

FOR THE

TOWN OF STRATHROY,

FOR THE YEAR 1877.



STRATHROY, ONTARIO:  
PRINTED BY FULLERTON & AULD, FRONT-ST.

1877.

*filed 7/13/77*  
*EA*

Roll No.

476

21

26

24

10

12

20

30

34

37

48

47

45

85

56

94

57

309

171

110

137

139

LIST OF VOTERS  
 — FOR THE —  
**TOWN of STRATHROY,**  
 —————  
**POLLING DIVISION NO. 1.**

Roll No.	NAME.	Street or Conces sion.	Number of Lot or part Lot.	—
476	Angustine, Orlando	.....	17, Saulsbury Survey.....	Owner ..
21	Ashwell, George....	.....	28, J & W. Survey.....	owner....
26	Armstrong, W. H.. 4	.....	Part 20 .....	owner....
24	Auld, Adam.....	s Albert.....	24.....	owner....
10	Alison, B.H.....	s North.....	s half 7 & 8, Reid's survey	owner....
12	Armstrong, John ..	.....	13 & 14, Sydenham Place..	owner....
20	Adams, John S....	s Albert.....	24.....	tenant....
30	Black, Malcolm ....	.....	16, e Oxford.....	owner....
34	Boyd, Thomas.....	.....	27 28 29 & 30, Armstrong sy	owner....
37	Boswell, Johnson ..	.....	18 19 Armstrong survey..	owner....
48	Bentley. Robert ...	10.....	7 & 8 S & K survey .....	owner....
47	Beer, Jacob .....	10.....	13 S & K survey.....	owner....
45	Bundy, William H..	w Milner .. .	park lot 1. ....	owner....
85	Bailey, Thomas ....	s Centre 76 ...	1 2 3 4 Young's survey ..	owner....
56	Baldwin, Rev. Daniel	w Oxford .....	8 .....	owner....
94	Bowley, James..	.....	74 75 J & W survey .....	owner....
57	Buttery, Wm..	s Albert.....	3.....	owner....
309	Brett, James.....	s North .....	9 .....	owner....
171	Clark, John.....	s North .....	n half 7 and 8 Reid's s'y ..	owner....
110	Clark, Wm. F.....	T & L. S'y ....	pt. 7 .....	tenant....
137	Creally, Trueman..	4 .....	w half e half 20.....	owner....
139	Cooper, James.....	4 .....	part w half w half 21.....	owner....

4. List of Voters for the town of Strathroy, Div. No. 1

Roll No.	NAME.	Street or Concession.	No. of Lot or part Lot.	Owner
130	Castles, Joseph		7, 8, 9, 10, Armstrong sy.	Owner
111	Currie, Daniel	e Milner	21, 22, 23 and 24	owner
127	Thesley, Jordan	10	part 11	owner
128	Cook, James	10	part 11	owner
179	Cleverdon, Lawrence	H & W Sy.	45 and 48	owner
170	Cameron, D M	n Front	15	owner
171	Cameron, Wm	n Front	15	owner
206	Cameron, John	n Front	16	owner
765	Cummings, Thomas	n Front	14 and 15	owner
166	Chaloner, Thomas		25 Saulsbury sy.	o, see S D 2
124	Clark, Gilbert	w McKellar	3, 4	owner
143	Corneil, Christopher	w Richmond	part Block, Corneil's sy.	owner
122	Cawthrop, Thomas	10	part 11	owner
144	Crouse, Nelson	J & W Sy	8, 9	tenant
125	Connor, James	w McKellar	1, 2	tenant
130	Crook, Thomas	Armstrong Sy.	7 to 10	tenant
131	Croucher, George	Saulsbury Sy.	11	tenant
192	Davis, David		6, 7, 8, 9, Young Sy.	owner
193	Diem, Albert	4	part w half w half 21	owner
205	Dewar, Wm	n Front	16	tenant
194	Drynan, William	e Oxford	18	owner
247	Dell, Howard		33, J & W Sy.	owner
199	Dell, Hiram	n Albert	36	owner
197	Denham, J W	Corneil Sy.	5	owner
208	Dingman, Absolm.	Rapley Sy.	16	owner
185	Diggins, J C.	10	pt 11	tenant
304	Dudley, George	4	part 21	owner
212	Dickenson, Richard	e Oxford	n half 17	
185	Dickenson, Elijah	w McKellar		tenant



v. No. 1. List of Voters for the Town of Strathroy, Div. No. 1. 5

Roll No.	NAME.	Street or Conces- sion.	No. of Lot or Part Lot	
Owner ..	225 Evans, David .....	n North.....	1 .....	tenant....
owner....	223 Edwards, H F.....	pt block A, Saulsbury sr'y		owner....
owner....	216 Ellis, Isaiah .....	w Milner .....	41 and 42 .....	owner....
owner....	221 Eakins, James.....	J & W survey..	33.....	owner....
owner....	215 Easterbrook, Richard	n Burns .....	5, 6 and 7 .....	owner....
owner....	225 Ewer, W H .....	w Oxford .....	7 .....	owner....
owner....	206 Ellis, H W .....	n Front .....	16.....	owner....
owner....	224 Eakins, Joseph ...	Saulsbury survey	part number 6.....	owner....
owner....	285 Elliott, Thomas..	10.....	part 11 .....	tenant....
o, see S D 2	220 Elliott, James B ...	10.....	part 11.....	owner....
owner....	228 Early, James..	4 .....	part 21.....	o, see No. 5
owner....	216 Ellico, Charles.....	10.....	part 11 .....	owner....
owner....	246 Fisher, John.....	10.....	part 11.....	owner....
tenant....	256 Ferris, W Y.....	4 .....	s w corner 20..	owner....
tenant....	257 Fullerton, James ..	.....	4 and 5 Rapley survey....	owner....
tenant....	272 Frank, John.....	.....	80 to 93, Athol and John..	owner....
owner....	591 Fawcett, Thomas ..	e Oxford .....	part 1 Corneil's survey ..	owner
owner....	415 Ferguson, James....	.....	3 and 4 Corneil's survey..	owner....
owner....	258 Frank, Leonard ...	J & W survey ..	58 to 61 inc .....	owner....
tenant....	247 Frank, Hiram G....	J & W survey..	33.....	owner....
owner....	670 Fisher, John.....	w Oak avenue..	25.....	owner....
owner....	149 Foster, Georqe.....	Sydenham Place	12.....	tenant....
owner....	257 Fletcher, Benj.....	w McKellar....	8 .....	tenant....
owner....	279 Gilzean, G D..	10.....	south west pt 10 .....	owner....
tenant....	301 Grant, Alexander ..	10.....	part 11.....	tenant....
owner....	302 Gunn, John .....	e Oxford ..	part 4 .....	tenant....
.....	298 Goodwin, Abraham	w Oxford.....	6 and pt 7.....	owner....
tenant....	308 Gott, William .....	n North.....	centre pt 2, Reid's survey..	owner....
	307 German, G G..	5 .....	part 21 .....	tenant....

6 List of Voters for the Town of Strathroy, Div. No. 1

Roll No.	NAME.	Street or Conces- sion.	No. of Lot or part Lot.	
280	Gilzean, J T.	s Albert	20, 21 and 22	owner
285	Golding, Thomas	10	pt 11	tenant
287	Greenaway, Chas		5, Rapley Survey	owner
309	Galloway, Wm	s north	9	tenant
355	Hanley, J H.	n North	13	owner
617	Hincheliffe, George		1, 2, 3, 4, Armstrong survey	owner
535	Humphries, Samuel		6, T & L Company's survey	owner
309	Hawkins, Joseph		1 and 2, e Oak avenue	owner
393	Hawkins, David	North	5 and 6	owner
817	Hull, W W	w Richmond	12, 13, 14, and strip S R R	owner
349	Hilton, Friend	n Albert	37	owner
331	Hilton, Alexander	s North	pt 5 and 6, Reid's survey	owner
322	Huber, Isaac	s Albert	3	owner
384	Hurd, Cyrus W.	s Albert	part 25	tenant
131	Hull, John E		n part 25, Saulsbury surv'y	owner
646	Hope, Edgar	5	part 21	owner
333	Henderson, Gregg	e Oxford	2	owner
343	Henessey, Arthur		part 1, Rapley survey	owner
321	Haggarty, Ed	10	part 11	tenant
317	Highfield, Wm		Armstrong survey, 18 & 19	tenant
328	Holmes, John	4	part 21	tenant
325	Hambly, John		Saulsbury survey, 13 and 10	tenant
332	Holden, Wm	s Albert	1	tenant
354	Howe, Hamilton	n Front	part 4	tenant
371	Iverson, J A.	Sydenham Place	15	owner
374	Ivor, John	4	part 22	tenant
376	Ivor, G B	s Front	12	tenant
377	Johnston, Alexander	w Oak avenue	2, 4, 5, 8 and 9	owner

List of Voters for the Town of Strathroy, Div. No. 1. 7

Roll No.	NAME.	Street or Coacession.	Number of Lot or part Lot.	
400	Kinder, Edward	s North	part 5 and 6	tenant
360	Keys, John	s Albert	south half 25	tenant
394	Kettridge, A H	10	20, 21 and 22	owner
186	Kilty, J H	10	part 11, 15 and 16	owner
389	Kelly, James	10	part 11	owner
418	Lee, Andrew		Lot 3, Rapley survey	owner
412	Linsley, George		20, east Oak avenue	owner
407	Lenfestey Thomas	5	part of 21	owner
406	Lenfestey, James	J & W survey	53, 54 and 55	tenant
387	Lemon, George	w McKellar	part block	owner
431	Lenfestey, John	s Front	9 and 10	owner
376	Leonard, Michael	s Front	part 12	owner
415	Lamont, James		3 and 4 Corneil's survey	tenant
400	Lucas, J W	Armstrong sur	4 2	owner
401	Large, Wm		survey	tenant
403	Lee, James H	5		tenant
478	Munro, David	Saulsbury sury	sou	owner
492	Macklin, James	5	part of west half 20	owner
477	Mackintyre, Peter		15 and 16 Saulsbury survey	owner
546	McLarty, John	w McKellar	16	owner
561	McLarty, Robert	Hyman's survey	1	owner
481	Munro, Murdock	s Albert	part 25	owner
344	McIntosh, Gilbert		55, 56, 57, 58, J & W sury	owner
543	Murray, W H	Oxford	4, 5, 6, 7, corner Maitland	owner
506	Maine, Henry	4	south North	owner
551	Moore, Isaac	Rapley's survey	1, 2, 3, 4	owner
306	Mole, Charles		7, Corneil's survey	tenant
497	Meek, W H	s Albert	2	owner
482	Mackintosh F	w Richmond	part block north railroad	tenant

8 List of Voters for the Town of Strathroy, Div. No.

Roll No.	NAME.	Street or Conces- sion.	Number of Lot or part Lot	
534	Maitland, Ed.	n North	13	tenant
500	Manson, James		s part park lot 3, Reid's s'y	owner
140	McPherson, John	J & W survey	8 and 9	owner
472	McLaughlin, Wm	4	part 21	owner
555	McBride, Wm	south North	13	owner
20	McIntyre, Hugh	south Albert	24	owner
216	Munn, Fransels	east Milner	26, 27, 28	owner
453	Morgan, John	east Milner	29 and 30	owner
474	Merrick, Alexander	10	part 10	tenant
476	Messias, Alex.	Saulsbury surv'y	19	tenant
495	Murray, Charles	west Oak avenue	Rapley survey 15	owner
996	Mann, Henry	east Oxford	17	tenant
338	McLean, Angus	w McKellar	7	owner
358	McKellar, John	west McKellar	13, 14 and 15	owner
563	Mann, George	4	part 20	owner
374	Noble, James	between Oxford	and side-road	owner
332	Nicholson, Henry	south Albert	1	owner
569	Neil, G H	west McKellar	18	owner
576	Nugnet, Edmond	north Front	13	owner
334	Orchard, George		2, Saulsbury's survey	owner
578	Owens, Henry	north Burns	1	owner
590	O'Dwyer, Patrick	south Front	north part 13	tenant
587	O'Neil, John H	Saulsbury surv'y	3	owner
538	O'Dwyer, Michael		5, Trust and Loan survey	owner
618	Piper, Wm	north Albert	38	tenant
612	Phillips, William		block B, Saulsbury survey	owner
126	Peters, Calvin	J & W survey	33	owner
645	Parks, Edward	west Milner	south park lot 1	owner

of Voters for the Town of Sny Shroy, Div. No. 1. 9

Roll No.	NAMES.	Street or Conces- sion.	No. of Lot or Part-Act	
531	Pearce, W T	e Oxford	part 1, Cornell's survey	tenant...
598	Parsons, E F	Armstrong's s'y	7, 8, 9, 10	tenant...
618	Pannel, James	Saulsbury s'y	8	tenant...
227	Rowland, Edward	n North	part 2	owner...
634	Riley, Richard		5 and 6, Armstrong survey	owner...
646	Richards, Robert	5	part 21	tenant...
726	Rapley, Thomas		park lot 1, Rapley survey	owner...
736	Repley, Lorenzo	s Front	pt 13	tenant...
729	Richardson, Thomas	s Front	11	owner...
725	Ray, Samuel	w McKellar	5, 6	owner...
733	Rapley, William		park lot 2, Rapley survey	owner...
734	Rapley, James	n Front	17	owner...
409	Riddle, John		53, 54, 55, J & W survey	owner...
630	Rason & McVlear	cor 4	pt 21	owner...
731	Rason Johnpson	s North	4	tenant...
669	Sells, John	13, 14	E Oak Avenue	owner...
670	Sells, David	13, 14	E Oak Avenue	owner...
693	Snell, Thomas	5	part 21	owner...
698	Shepherd, Wm	4	part 20	owner...
689	Saul, Wm H	4	part 20	owner...
700	Smith, J W	J & W Survey	62, 63	owner...
110	Stevens, Robert	T & L survey	part 7	owner...
693	Snell, Thos jr	5	part of 21	owner...
695	Saulsbury, John		part Block A, Saulsbury's y	owner...
683	Sellars, William		6, Rapley's survey	owner...
665	Smith, Henry		16, 18, 19, east Oak Avenue	owner...
681	Steer, George	10	part 11	owner...
713	Springer, Menno	s Albert	5	owner...
249	Saxon, Frank	Sydenham Place	12	owner...

10 List of Voters for the town of Strathroy, Div. No.

Roll No.	NAME.	Street or Conces- sion.	No. of Lot or part Lot.	
714	Scott, C G	4	part 21	owner
713	Scatcherd, R C	n Front	15, Reid's survey	owner
691	Sinclair, John	e Milner	36 to 40 inclusive	owner
715	Sutherland, Robert	s North	centre parts 5, 6, Reid's s'y	owner
690	Smith, Richard P		10, 11, 12, Rapley's survey	owner
354	Stevenson, R A	n Front	13	owner
408	Saul, Rev R	5	part of 21	owner
328	Stevenson, Judge	4	part of 21	owner
251	Sinclair, Dugald	w McKellar	8	
666	Smith, Francis	17 e Oak Avenue		o see No 3
670	Stoddard, John	w Oak Avenue	25	owner
707	Saul, John S	Corneil survey	7	tenant
747	Thompson, James		Saulsbury survey	owner
739	Tylor, John		23, 24, 25, e Oak Avenue	tenant
756	Thompson, Alex	n Front	14 Reid's survey	tenant
746	Thompson, Isaac	J & W survey	12, 13, 14	owner
374	Tidall, Fred	4	part 24, Maria w	owner
755	Tinkler William	n North	14, 15	owner
740	Teeple, Joseph	w Milner	43, 44	tenant
759	Urquhart, Hector	s Albert	n half 25	tenant
764	Vennor, John	s Albert	4	owner
785	Woodhull, Charles A	4	part 20	owner
797	Williams, Roger	s Burns	2 and 3	owner
778	Wells, John		10, 11, J & W survey	owner
777	Walker, W B		56 and 57, J & W survey	owner
779	Wiley, David	Saulsbury surv'y	12	owner
784	Williston, J K	4	part 21	owner
804	Young, James	4	part 21	owner
818	Zavitz, John		n part 26, 27, Saulsbury s'y	owner

**POLLING DIVISION NO. 2.**

Roll No.	NAME.	Street or Conces- sion.	No. of Lot or part Lot.	
22	Auld, Adam .....	n Centre .....	48, 49 .....	tenant....
716	Armitage, James....	s Front .....	part T .....	owner....
718	Attwood P H .....	n Front .....	east part 7 .....	owner....
337	Ashwell, George ....	n Centre .....	77, 78 .....	owner....
93	Barber, J W .....	s Front .....	15 .....	tenant....
376	Black, John .....	n Centre .....	part 49 and 50,.....	owner....
64	Barnes, James .....	s Centre .....	part 76 .....	tenant....
84	Bailey, Frederick ...	n Centre .....	45, 46 .....	tenant....
83	Bailey, Thomas ....	n Centre .....	part of 46, 45 .....	owner....
427	Buck, William .....	s Centre .....	part 70 .....	owner....
92	Bettridge, William..	n Front .....	10 .....	owner....
60	Bryans, William ....	n Centre .....	part of 43, 44 .....	tenant....
61	Bowley, James .....	s Front .....	14 18 .....	owner....
94	Bowley, Frederick ..	s Centre .....	part 43 .....	owner....
82	Barber, J W .....	s Front .....	part 15 .....	tenant....
86	Burton, R A .....	e Frank .....	lot 9 of 50 .....	tenant....
100	Bicknell, Thomas ..	n Front .....	part 6 .....	tenant....
58	Barnes, C M .....	n Centre .....	40 .....	owner....
82	Bixel, Matthew .....	n Front .....	T U V W .....	owner....
62	Beswick, S.....	w Centre .....	part 41 .....	tenant....
71	Barron, Isaac .....	n Centre .....	S T.....	tenant....
63	Baskerville, J W ....	n Centre.....	part 44 .....	tenant....
87	Bentley, Henry ...	s Front .....	23 .....	tenant....
88	Bishop, Joseph .....	n North .....	8 .....	tenant....
173	Crispin, Thomas ....	s Front .....	parts 21, 22 .....	owner....

12 List of Voters for the Town of Strathroy, Div. No.

Roll No.	NAME.	Street or Concession.	Number of Lot or part Lot.	
61	Cooper, J C	s Centre	part 74	tenant...
149	Cooper, Charles	n James	parts of S and T	tenant...
167	Colter, Charles	s Centre	69, 70	owner...
170	Cameron, William	n Front	69 and part 70	owner...
171	Cameron, D M	n Front	part W	owner...
174	Chalmers, James	n Front	part 7	owner...
172	Cutten, E L	s Front	part 24	owner...
164	Cox, James	s Front	south part 24	owner...
175	Cummins, William	n North	part 5	tenant...
180	Cawrse, Charles	n North	7	see L No 3
367	Cockle, H R	n James	part S and T	owner...
147	Coutts, Thomas	n James	part V	tenant...
169	Carrol, Peter	n Front	part 1 and 2	tenant...
813	Cain, William	n Front	part X	tenant...
166	Challoner, Thomas	s Front	part T	t, see No. 5
868	Dumbrill, R & Co.	n Front	part U	tenant...
810	Diprose, Robert	n Front	part W and X	tenant...
811	Dewan, J D	n Kittredge Av'e	13 to 19	owner...
209	Dyas, W J	s Front	part T	owner...
210	Dyas, J J	s Front	part T	tenant...
305	Dubois, Joseph	n Centre	part 43	owner...
198	Delamore, Thomas	s Centre	part 72 and 73	owner...
212	Dickenson, Richard	s Front	part Arcade	tenant...
200	Donelley, Patrick	n James	109 and 110	tenant...
234	Ewer, W H	s Front	part of V	owner...
231	Early, Fawcett	s Centre	part 75	owner...
239	Eakins, S A	s Front	16 and 17	owner...
266	Francis, G M	s Front	part of U	owner...



List of Voters for the Town of Strathroy, Div. No. 2 13

Roll No.	NAME	Street or Concession.	Number of Lot or part Lot.	
272	Frank, John	n Front	parts 1, 3 and 4	owner
265	Fillmore, William	s Front	part 8	tenant
269	Frank S & Ketchum	n Albert	101, 102, 103	owner
261	Ferguson, Jacob	s Centre	part V and 57	tenant
267	Ferguson Dugald	s Front	part of U	tenant
262	Fletcher, W	n Centre	part of V 18	tenant
302	Gunn, John	n Front	part of W	owner
290	Grant, A H		part of Arcade Block	tenant
300	Grant, W H		part of Arcade Block	tenant
298	Goodwin, A	s Front	part of 26	tenant
306	Grist, Charles	s Front	part of 23	owner
293	Geddes, James	n Centre	part of 41 and 42	tenant
307	German, G G	n Front	west part of V	tenant
305	Gibbons, W H	n Centre	part lot 43	tenant
303	Graham, D & Co	n Centre	48, 49	tenant
297	Geary, Elijah	n Centre	part S and T	tenant
349	Hilton, Friend	s Front	part of S	tenant
332	Harrison, F L	s Front	east part of 22	tenant
357	Howard, G	s Front	part of U	owner
337	Healy, Henry W	n James	e part 5	tenant
350	Hardy, Thomas	s Front	part S	tenant
334	Howe, Hamilton	n Front	part 4	tenant
277	Hele, Jeffery	s Front	part W	tenant
336	Ivor, John	n Front	part of X	tenant
374	Irving, Thomas	n Front	part of T	tenant
872	Ivor, Cross, & Gibson	n Centre	part of 49, 48	tenant
877	Ivor, G B	n Centre	part 49	tenant
376	Irwin, John	Income		

14 List of Voters for the Town of Strathroy, Div. No.

Roll No.	NAME.	Street or Concession.	No. of Lot or Part Lot	
331	Johnston Alex	s Front	part of 22	owner
382	Cuddy, Loftus	n Front	part of 22	tenant
375	Jay, Charles G.	n Centre	e part 46	tenant
385	Jury, W R	n Front	part of 5	tenant
367	Johnston, Wm	n James	part of S T	tenant
394	Kittredge, A H	01	11	owner
420	Lenfesty, John jr	n James	part of S and T	owner
147	Lamon, George	n James	e part V	owner
440	Large, Henry	4 Ket survey	21, 22, 26	tenant
421	Lauler, J D	s Front	20	owner
424	Lauler, Samuel	n Front	12	owner
425	LaChance, W E	n Front	part Rd lot	tenant
421	Lauler, Jacob	s Front	20	owner
418	Lindsay, W B	w Caradoc	part of S	owner
429	Legallee, Thomas	s North	part of 7	owner
428	Laird, W P	s Front	west half of 14	tenant
550	Maitland, Edward	n Front	part of Read lot	tenant
798	McIntyre, Hugh	n Front	e part of 8	owner
410	Moody, Wm	4 Ket survey	21, 22, 29	owner
231	McKellar, Malcolm	s Centre	75	owner
534	McLaren, Andrew	s Front	part V	tenant
553	Malon, John	s Centre	74	tenant
558	McKellar, John	n Centre	50, 51	owner
629	Morgan, Richard	n James	U	owner
298	Manson, James	n Front	part of 2	owner
162	McPherson, John	n Centre	west part of 41	owner
426	Mansfield, George	n Front	road lot	owner
374	Moore, W C	n Front	part of X and W	owner
543	Murray, W H	n Front	part of 1	owner

List of Voters for the Town of Strathroy, Div. No. 2. 15

Roll No.	NAME.	Street or Conces- sion.	Number of Lot or part Lct.	
63	Meekison, A.....	n Centre . . . . .	41 . . . . .	owner....
538	Morrison, Peter . . . .	s Front , . . . . .	part of V . . . . .	see D N <sup>o</sup> 3
540	Meekison & Mann'ng	n Front . . . . .	east part of V . . . . .	tenant....
513	Meggs, George . . . .	n Centre . . . . .	part of S and T . . . . .	tenant....
63	Meekison, A . . . . .	n Centre . . . . .	44 . . . . .	owner....
515	Mitchell, John . . . . .	s Centre . . . . .	east part of T . . . . .	tenant....
509	McGugan, Donald . . . .	s Centre . . . . .	part of 77 and 78 . . . . .	tenant....
375	Marshall, John . . . .	n Centre . . . . .	part of 46 and 49 . . . . .	owner....
503	McKeen, J M . . . . .	n Centre . . . . .	part of 49 . . . . .	tenant....
551	Moore, Isaac . . . . .	s Front . . . . .	19 . . . . .	owner....
535	McRrault, John . . . .	s Front . . . . .	Arcade . . . . .	tenant....
267	Moore, C & Co . . . .	s Front . . . . .	U . . . . .	owner....
557	Martyn, Joseph T . . . .	n Front . . . . .	part of W . . . . .	tenant....
354	McLarty, Robert . . . .	n Front . . . . .	parts 4 and 5 . . . . .	owner....
348	Meek, F W . . . . .	s Front . . . . .	part of 24 . . . . .	tenant....
574	Noble, James . . . . .	n Front . . . . .	part of L . . . . .	tenant....
572	Nichols, Thomas . . . .	n James . . . . .	part of V . . . . .	owner....
573	Napper, Charles . . . .	n Front . . . . .	part of 6 . . . . .	tenant....
539	O'Neil, R H . . . . .	s Front . . . . .	part of T . . . . .	owner....
581	O Neil, J H . . . . .	s Centre . . . . .	parts 79 and 80 . . . . .	tenant....
588	O'Neil, B S . . . . .	s Front . . . . .	east part of T . . . . .	owner....
210	Orchard, George . . . .	s Front . . . . .	part of T . . . . .	owner....
577	O'Keefe, Patrick . . . .	n Front . . . . .	part of U . . . . .	tenant....
590	O'Dwyer, Patrick . . . .	s Front . . . . .	part of 25 . . . . .	tenant....
262	Patterson, Andrew . . . .	n Centre . . . . .	part of V and 52 . . . . .	owner....
536	Parker, James W . . . .	s Front . . . . .	Arcade . . . . .	tenant....
593	Poole, Irving . . . . .	n Front . . . . .	east part of V . . . . .	owner....

16 *List of Voters for the town of Strathroy, Div. No. 2*

Roll No.	NAME.	Street or Conces- sion.	No. of Lot or part Lot.	—
591	Pearce, W J . . . . .	n Front . . . . .	part of U . . . . .	owner . . . . .
622	Prangley, George . . . . .	n Front . . . . .	part of 109 110 . . . . .	owner . . . . .
100	Parker, George . . . . .	n Front . . . . .	part of 6 . . . . .	owner . . . . .
356	Patterson, Samuel . . . . .	s Front . . . . .	wast half of 15 . . . . .	owner . . . . .
206	Paine, Benjamin . . . . .	n James . . . . .	part 109 . . . . .	tenant . . . . .
621	Paine, John . . . . .	s Centre . . . . .	part 75 . . . . .	tenant . . . . .
617	Peters, Calvin . . . . .	Armstrong sur'y	1 2, 3, 4 . . . . .	tenant . . . . .
619	Parsons, Edward . . . . .	n James . . . . .	109. 110 . . . . .	tenant . . . . .
653	Rothwell, Thomas . . . . .	s Centre . . . . .	72 . . . . .	tenant . . . . .
724	Reid, John . . . . .	s Front . . . . .	part of V . . . . .	tenant . . . . .
652	Rapley, Thomas . . . . .	n Front . . . . .	part 6 . . . . .	tenant . . . . .
651	Rapley, Lorenzo . . . . .	n Front . . . . .	part 7 . . . . .	tenant . . . . .
659	Ross, C W . . . . .	n Front . . . . .	part W . . . . .	see D No 3
649	Ray, Samuel . . . . .	s Front . . . . .	part 26 . . . . .	tenant . . . . .
629	Rapley, Henry . . . . .	n James . . . . .	2 . . . . .	tenant . . . . .
714	Scott, C G . . . . .	n Front . . . . .	G and part of V . . . . .	owner . . . . .
710	Springer, Menno . . . . .	s Front . . . . .	part of 25 . . . . .	tenant . . . . .
715	Sutherland, Robert . . . . .	n Centre . . . . .	part of 48, 49 . . . . .	tenant . . . . .
708	Snell, William F . . . . .	s Front . . . . .	part of U . . . . .	tenant . . . . .
713	Scatcherd, R C . . . . .	income . . . . .	. . . . .	. . . . .
717	Stevenson, Alexand'r . . . . .	north Front . . . . .	w third of 6 . . . . .	owner . . . . .
716	Smith, W T . . . . .	north Front . . . . .	part of 7 . . . . .	tenant . . . . .
712	Smith, L H . . . . .	income . . . . .	. . . . .	. . . . .
789	Stonehouse, Ed C . . . . .	south Centre . . . . .	part of 70 . . . . .	owner . . . . .
672	Street, Moses . . . . .	north Front . . . . .	east part of U . . . . .	owner . . . . .
672	Street, N K . . . . .	north Front . . . . .	east part of U . . . . .	owner . . . . .
719	Slater, J C . . . . .	north North . . . . .	11, 12 . . . . .	owner . . . . .
720	Samuel, J F . . . . .	north Front . . . . .	part 5 . . . . .	tenant . . . . .

List of Voters for the Town of Strathroy, Div. No. 2. 17

Roll No.	NAME.	Street or Con- cession.	No. of Lot or part Lot.	
752	Thompson, Thomas	north Front . . .	part of X.....	owner....
88	Thompson, James..	north North....	part of 8.....	tenant....
720	Telford, M D .....	north Front . . .	part of X.....	owner....
754	Thompson & Hoare	north Front . . .	part 5. ....	tenant....
769	Vary, D W .....	north Front . . .	8 .....	owner....
761	Vokes, J T. . . . .	east Frank . . .	10 of 24.....	tenant....
425	Watson, J B.....	north Front . . .	part road lot.....	tenant....
801	Waite, David .....	south North....	12.....	owner....
796	Wright, James ....	south Front . . .	part of T .....	owner....
788	Woods, James.....	north Centre....	part 44 .....	tenant....
798	Worthington, A I..	north Front....	part 3 .....	tenant....
789	Wilson, George ....	south Centre ..	part 70 ..	tenant....
517	Zavitz, Thomas . . .	4 .....	part 22.. .....	owner....
165	Zavitz, David .....	south Front....	part 24.. ..	owner....

**POLLING DIVISION NO. 3.**

Roll No.	NAME.	Street or Concession.	No. of Lot or Part Lot	—
4	Adair, Benj.....	S & K survey ..	79, 80 .....	owner....
53	Augustin, Darcy....	.....	74 Street and Keefer surv'y	owner....
3	A'ison, Peter J .. .	.....	67, 68 S and K survey .. .	owner....
6	Adams, John S.....	.....	4 Reid's survey.. ..	tenant....
11	Armstrong, Thos L..	south James....	U.....	owner....
24	Åvery, Wm .. . . .	D, Me & WL s'y	3, 4, 5, 8, 9, 10.....	tenant....
53	Beswick, Samuel ..	10.....	part lot 11.....	tenant....
37	Bradshaw, James ..	east MeKellar ..	1 and 2.. ..	owner....
686	Brandreth, William	.....	120, 121, S & K s'y.....	owner....
402	Bowlon, Isaac .....	25.....	S and K survey .....	owner....
466	Brown, John .....	.....	part 15, Reid's s'y s R R ..	owner....
97	Billington, Geo. M.D	north Metcalfe..	305, 206 .....	tenant....
59	Beachley, Edward..	north Metcalfe..	part 5, 106.....	owner....
65	Bell, Richard.. . . .	south Albert....	32.....	tenant....
95	Bateman, Thomas ..	west Caradoc ..	52.....	tenant....
41	Barber, S P .....	S & K survey ..	63 and 64 .....	tenant....
55	Burns, Andrew .. . .	north Metcalfe..	east half U .. . . .	tenant....
40	Broderiek, Jesse....	north Metcalfe..	49.....	tenant....
42	Birekolder, Henry..	S & K survey ..	89.....	owner....
43	Bain, David.....	S & K s'y .....	135 .....	tenant....
44	Bieknell, Benj.....	R s'y.. ..	part 6, south R R .....	owne....
67	Bond, Isaac .....	north Centre ..	part 77 .. ..	owner....
90	Barnet, Edward.. . .	S and K survey	136, 139, 140, .....	tenant....
90	Buck, Wm .. . . . .	S and K survey	126, 139, 140.....	owner....
121	Carruthers, Andrew	east Frank .....	90, 91, 92, S and K survey	owner....

List of Voters for the Town of Strathroy, Div. No. 3 19

Roll No.	NAME.	Street or Conces sion.	Number of Lot or part Lot.	—
122	Cawthrop, Thomas..	10.....	part 11 .....	owner....
116	Chamberlain, S G..	.....	60, S & K survey .....	tenant....
148	Craik, Alexander ..	s Metcalfe.....	part S.....	tenant....
146	Crone, William ..	s Albert .....	34.....	owner....
126	Cutler, Jacob .....	Reid's survey ..	6, S R R .....	owner....
148	Carson, J S .....	north Metcalfe..	part U .....	tenant....
117	Campbell, James....	S and K survey	36, 37 .....	owner....
180	Course, Charles ....	G W R Grainery	.....	t see No 2
471	Donnelly, Patrick..	S and K survey	96.....	owner....
473	Dyer, John .....	J & W survey..	24, 25 .....	owner....
189	Dudley, George ....	.....	part 5, Reid's s'y S R R....	owner....
183	Dumas, Nicholas ..	77.....	S and K survey .....	tenant....
201	Donnelly, Edward..	McK & MeR s'y	4 and 5 .....	owner....
814	Dight, Thomas ..	S and K survey	95.....	tenant....
237	English, J H ..	.....	292, Grainery R R grounds	tenant....
814	English, John .....	S and K survey	95.....	owner....
252	Foe, Amos.....	S and K survey	43 to 48, 39 .....	owner....
242	Frazer, James H....	S and K survey	24.....	owner....
255	Frank, Charles G....	Beattie survey..	6 to 17, 22 and 35 .....	owner....
258	Frank, Zacharias....	s Albert .....	31.....	tenant....
42	Gaskill, John .....	89.....	S and K survey .....	owner....
318	Harris, James .....	S and K s'y ....	124, 125 .....	owner....
452	Hutton, Joseph ....	east McKellar ..	8, 9, 10, block C.....	owner....
183	Hipkins, Edward ..	S and K survey	77.....	owner....
745	Henry, Richard ....	16.....	J and W survey.....	owner....
511	Haldane, Robert....	n Metcalfe.....	T.....	owner....
319	Hanes, Alexander..	S & K survey ..	42.....	owner....

20 *List of Voters for the town of Strathroy, Div. No. 3.*

Roll No.	NAME.	Street or Conces- sion.	No. of Lot or part Lot.	—
444	Hughes, Jas .....	Blackburn s'y..	16.....	owner....
359	Irvine, Samuel jr ..	Reid's survey..	south half 13.....	tenant....
373	Irvine, Samuel.....	10.....	part 14 Reid's survey.....	owner....
362	Jamson, Archibald	east McKellar ..	3, 4, 5, Block C ..	owner....
366	Johnston, W M ...	north Metcalfe..	part 200, 202 .....	owner....
387	Kittredge, A H ....	S & K survey ..	22, 23, 75, 123, and part 88	owner....
417	Longhead, James ..	south Albert....	29.....	owner....
402	Lynch, John .....	S and K survey..	25.....	tenant....
404	Lea, Wm .....	Reid's survey ..	part 6 .....	tenant....
518	McBride, John ....	north Metcalfe..	T S .....	owner....
447	McNeice, Thomas ..	S and K survey	29 and 107.....	owner....
319	McNeice, Thos ....	S and K survey	42.....	owner....
450	McVicar, Daniel....	.....	102, 103 S and K survey ..	owner....
448	McBeth, George....	.....	61, 62, S and K survey ..	owner....
471	McNeice, James jr..	.....	65, 66, S and K survey ....	owner....
470	McGowan, Robert ..	96.....	S and K survey .....	tenant....
466	McIntyre, John ....	.....	3, Reid's survey S R R ....	owner....
499	McIntyre, Peter H ..	.....	15, Reid's survey S R R ..	tenant....
158	Milner, Joseph.....	south Metcalfe..	west part 57 .....	owner....
501	McBride, S & A ....	south James....	part S .....	owner....
444	McKellar, P J ....	west Caradoc ..	pt 50, 51.....	tenant....
446	Morrow, Wm .....	Blackburn's su'y	16.....	tenant....
452	Marchbanks, Walter	east McKellar ..	6, 7 B.....	tenant....
308	Maxwell, D A .....	McK & W R s y	8, 9, 10 .....	tenant....
311	Mackintosh, John ..	S and K survey	144 .....	tenant....
450	Mann, Henry .....	south James....	part T.....	tenant....
453	McPhee, Alex.....	S & K survey ..	69, 70 .....	owner....



Roll No.	NAME.	Street or Concession.	Number of Lot or part Lot.	
453	McPhail, Donald	S and K s'y	74	owner
463	McKellar, D M	S R & Reid's s'y	18	tenant
533	Morrison, Peter	S and K survey	153, 154	see D No 2
4	Nichols, Edward		pt 6, Reid's survey S R R	owner
575	Nicholson, Robert	s Metcalfe	50, 51, 53, 54, 55, 56	owner
554	Noble, John	Reid's s'y S R R	n half 7	owner
580	O'Dwyer, Edward	east McKellar	1 and 2 C	owner
581	O'Dwyer, John	S and K survey	73	tenant
732	O'Bryne, Bernard		38, S and K survey	owner
382	Ogden, John	10	part 11	owner
446	Pujolis Robert J.	east McKellar	6 and 7 B	owner
615	Phillips, Wm	s Metcalfe	57	tenant
616	Pasley, James	s Metcalfe	87	tenant
607	Park, James	S and K survey	34	owner
607	Pegley, John	11	S R R Reid's survey	tenant
636	Redman, Wm	S and K survey	120, 121	tenant
640	Robinson, John		99 and 100 S and K survey	owner
639	Ross, G W, M P.		150, 151, S and K survey	o, see No 2
637	Robson, John		141 S and K survey	
632	Robinson, John	north Metcalfe	T	tenant
738	Rapley, William		Grainery, G W R	owner
769	Richardson, Thomas		17 to 20 J & W survey	owner
630	Richardson, Thos H	south James	pt 200, 202	tenant
641	Robinson, James	McK & McR s'y	6 and 7	owner
644	Roblin, David	10	part 11	tenant
697	Sharp, Allan	s Albert	28	

22 List of Voters for the town of Strathroy, Div. No. 3.

Roll No.	NAME.	Street or Concession.	No. of Lot or part Lot.	
403	Sager, George .....		n h 8, Reid's survey, S R R	owner....
630	Seaton, John .....	s James .....	parts 200, 202 .....	owner....
671	Smith, Richard .....	e McKellar .....	11, 12, 13 .....	owner....
674	Stepler, John .....		127, 127. S & K survey...	tenant....
675	Statia, W E .....		s h 10, Reid's survey R R S	owner....
677	Sells, David .....		pt 5, Reid's survey, S R R	owner....
57	Stokoe, Bartholom'w	S and K survey	63, 64.....	owner....
6	Sullivan, Jeremiah..		4 Reid's survey, S R R....	owner....
666	Smith, Francis.....	S and K survey	3 .....	o, see No 1
673	Stevens, Ambrose ..	east McKellar ..	4 and 5 .....	tenant....
378	Stoops, Win.....	S and K survey	93.....	owner....
679	Stone, Philip .....	J and W survey	23.....	tenant....
744	Tomlinson, R .....		17S and K survey .....	owner....
443	Traffa, William .....		S and K survey. 6 8 7....	tenant....
743	Thompson, John.....		133. S & K survey .....	owner....
741	Thouy, Elijah .....	Reid's survey ..	5 .....	tenant....
745	Talbot, Benjamin ..	J and W survey	16.....	tenant....
753	Thick, Joseph.....	north Centre ..	8 of 50 .....	tenant....
765	Vanwyck, John ....	s Albert.....	26, 27 .....	.....
769	Vanstaden, W G....	J and W survey	17 to 21 .....	owner....
775	Williams, R S.....	S and K survey	58, 59, ..	owner....
792	Wilson, Joseph .....	south James.....	197, 198, 199.....	owner....
751	Woods, James.....	south James.....	part S.....	tenant....
791	Woods, Charles ....	S and K survey	72.....	owner....
774	Wilkinson, W B....	McK & McR s'y	B 8 .....	owner....
786	Wallace, Richard ..	north Metcalfe..	V and 204.....	tenant....
800	Wilson, M S.....	S and K survey	107 .....	tenant....

**POLLING DIVISION NO. 4.**

Roll No.	NAME.	Street or Conces sion.	Number of Lot or part Lct.	—
8	Adams, Charles . . . .	A & K sy . . . . .	52 . . . . .	tenant . . . .
17	Aikins, John . . . . .	n Front . . . . .	part R . . . . .	owner . . . . .
25	Allen, Henry . . . . .	A & K sy . . . . .	54, 61, 65 69 . . . . .	owner . . . . .
76	Ayre, Joshua . . . . .	s Front . . . . .	east half K . . . . .	owner . . . . .
9	Ackland, John . . . . .	w Arthur . . . . .	parts 3, 4 5 . . . . .	tenant . . . . .
18	Alexander, James . . . .	s Front . . . . .	part R . . . . .	tenant . . . . .
18	Armitage, James . . . .	s Front . . . . .	part Q . . . . .	tenant . . . . .
312	Bowlby, John . . . . .	4 . . . . .	part 25 . . . . .	owner . . . . .
28	Bravner, Robert . . . . .	9, 10 14 . . . . .	Munn's sy . . . . .	owner . . . . .
26	Barclay, George . . . . .	10 . . . . .	part 13 . . . . .	owner . . . . .
63	Banghart, James . . . . .	. . . . .	parts 38, 39 A & K sy . . . . .	owner . . . . .
59	Black, John . . . . .	s Metcalfe . . . . .	3 . . . . .	tenant . . . . .
75	Banghart, Andrew . . . .	s Front . . . . .	G . . . . .	owner . . . . .
72	Barnes, John . . . . .	s Metcalfe . . . . .	pt 2 . . . . .	owner . . . . .
67	Bond, Isaac . . . . .	e Caradoc . . . . .	part 10 . . . . .	owner . . . . .
68	Bond, John . . . . .	e Caradoc . . . . .	11 . . . . .	owner . . . . .
69	Bailey, Thomas . . . . .	e Caradoc . . . . .	part 1 . . . . .	tenant . . . . .
69	Brown, John . . . . .	e Caradoc . . . . .	part 1 . . . . .	owner . . . . .
77	Baskerville, James . . . .	A & K sy . . . . .	63 . . . . .	tenant . . . . .
75	Bateman, Thomas H . . . .	A & K sy . . . . .	72, 43 . . . . .	owner . . . . .
81	Bowlen, Isaac . . . . .	. . . . .	2 Blackburn sy . . . . .	owner . . . . .
440	Beattie, William . . . . .	A & K sy . . . . .	38, 39 . . . . .	tenant . . . . .
33	Bailey, Hugh . . . . .	Blackburn sy . . . . .	31, 32 . . . . .	tenant . . . . .
49	Baker, J L . . . . .	s Metcalfe . . . . .	P lot . . . . .	tenant . . . . .

24 *List of Voters for the Town of Strathroy, Div. No. 4*

Roll No	NAME.	Street or Conces- sion.	No. of Lot or Part Lot	
78	Banghart, John	s Front	part P	tenant
73	Banks, Thomas	e Colborne	part 1	tenant
329	Brown, John	e Caradoc	1	owner
53	Best, Jacob	A & K sur'y	38 39,	tenant
71	Barron, Isaac	n Centre	part S & T	tenant
76	Bennett, James H	s Front	K	tenant
49	Carr, Isaac	s Metcalfe	P lot	owner
135	Cameron, Allan		71, A & K sy	tenant
193	Clark, Samuel		52, 63, A & K ay	tenant
108	Carr, Duncan A	Blackburn sy	26	tenant
101	Campbell, H R		part 22, 23 A & K sy	tenant
102	Carter, Jeremiah		1, 2 Gregory sy	owner
160	Cox, James	n Front	Q R S rear	owner
190	Craig, F J	w Head	1 and 2 part 5	owner
794	Cummer, A E	e Head	1 and part 2	owner
152	Carson, Samuel	n Front	part K	owner
161	Coy, Richard	e Caradoc	9	owner
172	Callaghan, Peter	s Front	part R	tenant
171	Clark, W G	s Front	part R	tenant
552	Callaghan, John	s Front	part R	owner
316	Climinegg, A	n Canaan	16 to 18	owner
157	Castle, Joseph		9, 10 Blackburn sy	owner
155	Carmichael, James	e Head	2 and 3	tenant
205	Card, Stephen	e Colborne	1	tenant
180	Cawrse, Charles	s Conard	13	owner
181	Dale, James	s Front	part K	tenant
180	Dempster, James	4 /	pt 22	owner
190	Davidson, Roderick	A and K surv'y	33, 34	owner

List of Voters for the town of Strathroy, Div. No. 4. 25

Roll No.	NAME.	Street or Concession.	No. of Lot or part Lot.	—
204	Dewan, J D	Kittredge Ave	14 to 19	owner
203	Daniels, William	e Head	6	owner
809	Dumbrill, Richard	e Head	8, 9, 10	owner
810	Diprose, Robert	e Caradoc	1	tenant
517	Deil, Solomon	e Colborne	n school	owner
810	Diprose, Robert	s Metcalfe	part 1	tenant
208	Dingman, Absolom	s Front	part Q	tenant
207	Dunkley, Joseph	s Front	J	tenant
232	Evely, William	n Front	part K	owner
200	Elwick, Thomas	Munn's sy	15	owner
227	Evans, David	w Arthur	5, 6	tenant
233	Fullwood, Charles	s Front	w h K	owner
225	Elwick, George	Munn's sy	15	tenant
250	Fitzpatrick, James	s Front	part Q	tenant
263	Fitzpatrick, Peter	w Colborne	6	owner
260	Frank, Francis W	e Caradoc	part 8, 9	owner
254	Frascr, William		5 and 7 Blackburn sy	owner
268	Fawcett, William	e Canaan	19 to 22 inclusive	owner
268	Fawcett, Thomas	s Canaan	26	owner
272	Frank, John	10	part 13	owner
264	Fergusou, James	n Front	part R	owner
469	Fletcher, Miles	e Caradoc	2	owner
376	Gibson, John W		38, Blackburn sy	owner
294	Groves, James		29, 30 41 Blackburn sp	tenant
297	Geary, William	n Front	4, s part P	tenant
302	Gowrie, John	Blackburn sy	34, 35	owner
292	Gordon, George	s Concord	11	tenant

26 *List of Voters for the Town of Strathroy, Div. No. 4.*

Roll No.	NAME.	Street or Conces- sion.	No. of Lot or part Lot.	
353	Hoare, WW	e Caradoc	6 and 7	tenant...
329	Holahan, Thomas	e Caradoc	1	tenant...
317	Hull, Wesley		4 part 22	owner...
327	Hull, William		4, part 23	owner...
323	Hull, W W		4 part 22	owner...
329	Hunter, George	s Concord	10	owner...
305	Hughes, James		16 Blackburn sy	owner...
326	Hill, Robert	e Head	part 6	tenant...
340	Hand, Thomas	e Head	7	owner...
344	Hoshall, Isaac	s Front	part A	tenant...
340	Heard, John	e Caradoc	part 7	tenant...
316	Hodgkinson, Wm	Blackburn sy	9, 10	tenant...
33	Harris, Joseph		31, 32 Blackburn sy	owner...
577	Hanley, John	e Caradoc	2	owner...
9	Humphries, Samuel	w Arthur	3, 4, 5	owner...
815	Hamilton, John	Blackburn sy	39, 40	owner...
342	Hill, Robert	w Colborne	3	tenant...
370	Ireland, John	s Front	part Q	tenant...
342	Johnston, Alexander	w Colborne	3	owner...
365	Johnston, William M	n Canaan	14, 15	owner...
365	Jeffrey, David	n Canaan	14, 15	tenant...
869	James Joseph	w Colborne	north half 3	owner...
368	Johnston, P H	w Colborne	2	tenant...
994	Kittredge, A H		10 part 14	owner...

Roll No.	NAME.	Street or Concession.	Number of Lot or part Lot.	
157	Lindsay, James	e Head	parts 2, 3	owner
441	Laflam, James	A & K sy	50	owner
661	Loughead, James		27, Blackburn sy	owner
665	Lamon, George	Blackburn sy	13, 14	owner
430	Large, William	e Head	parts 3, 4	owner
334	Langford, C H	s Concord	9	owner
433	Moore, James		17, Munn's sy	owner
436	Mervils, Thomas		70, A & K sy	owner
492	Mallon, Robert	n Metcalfe	11	owner
637	McPherson Hugh	A & K sy	63	owner
342	McEwan, George	n Front	part F	tenant
557	Martyn Joseph	4	part 23	owner
297	Melon, Willam	s Front	part J	owner
512	Milner, William	n Metcalfe	11	owner
523	McMillan, Josiah	n Front	part T	tenant
530	McColl, Hugh	s Front	part O	tenant
529	McGarvey, John	n Front	N, N, O and part P	tenant
516	Moore, William C		3, 4, Blackburn sy	owner
589	Milner, Edward	n Concord	part 5	owner
353	Mahon, J F	e Caradoc	6 and 7	owner
329	Morgan, Richard	n Front	N, O and part P	owner
517	Mann, Shadraek		n school lot	tenant
550	Maitland, Edward	e Colborne		tenant
502	McNeil, David	s Concord	9	tenant
522	Murdock, George	e Head	6	tenant
325	McNeil, John	n Front	L	owner
526	Molphy, J P	s Front	D, E, F	tenant

28 *List of Voters for the Town of Strathroy, Div. No. 4*

Roll No.	NAME.	Street or Concession.	No. of Lot or Part Lot	
517	Norris, George	n Canaan	16, 17, 18	tenant...
810	Nicholson, Henry	s Metcalfe	1	owner...
577	O'Keefe, Patrick	c Caradoc	2	owner....
598	Plank, Francis		10, part 12	owner....
614	Phillips, C J		45, Blackburn sy	owner....
593	Poole, Irving	c Colborne	2, 3	owner....
624	Pike, Charles	n Front	part P, Q	owner....
592	Pincombe, Richard		4 parts 22, 23	owner....
647	Richardson, Robert		10, part 12	owner....
633	Robinson, Frank		43, 44 Blackburn sy	owner....
647	Richardson, William	s Front	parts A and B	owner....
724	Reid, John	c Colborne	parts 5 and 6	owner....
648	Reid, George	Gregory sy B	5	owner....
628	Rundle, William	c Colborne	parts 6 and 7	owner....
644	Robertson, Donald	n Concord	part 5	tenant....
626	Rowles, William	n Front	east half L	owner....
627	Roe, James	n Front	G, H T	owner....
726	Rowland, E J	Murdock sy	4	owner....
699	Stratton, Samuel	n Metcalfe	11	tenant....
663	Snider Andrew	Blackburn sy	15	tenant....
298	Seaton, John	s Front	part Q	owner....
707	Saul, John	s Front	part Q	tenant....
656	Scott, Benjamin		19, 20, 27, Munn's sy	owner....
658	Shepherd, G B		4, part 24	owner....
659	Steadman, William		parts 1 and 3, Gregory sy	owner....
660	Stonehouse, R		33, Blackburn sy	owner....
688	Sickles, John		47, 48, 49 A & K survey	owner....



List of Voters for the Town of Strathroy, Div. No. 4 29

Roll No	NAME	Street or Conces sion.	Number of Lot or part Lot.	
701	Sickles, George	e Caradoc	10	owner
704	Smythe, Rev J	w Head	Block	tenant
884	Sutton, Emsley		J, Blackburn sy	owner
667	Smith, William C	s Metcalfe	4	owner
687	Slatham, Enoch		A & K sy, 68	tenant
694	Stewart, Archibald		4, parts 23, 24	owner
686	Shepherd, R	s Metcalfe		tenant
692	Simpson, William	A & K sy	72	tenant
757	Thompson, William	n Metcalfe	10	owner
208	Thompson, Thomas	e Caradoc	3	owner
736	Talbot, Z D	Munn's sy	11	owner
760	Urquhart, G H	e Caradoc	n half 8	tenant
762	Vail, G W		10, part 12	owner
766	Vrooman, David	w Colborne	7	owner
686	Wood, Charles	s Metcalfe		owner
790	Wilkinson, Reuben	Munn's sy	1, 2, 3	owner
795	Woodward, F		12, 16 Munn's survey	owner
751	Wilkinson, Isaac	n Metcalfe	7 and 8	owner
771	Weeks, Frank		Blackburn survey, 24	tenant
772	Wright, Edward		Blackburn survey, w half 6	tenant
783	Winlow, J B	w Colborne	4	owner
802	Welch, Wm	e Concord		tenant
794	Wheeler, Edward	e Head	1 and 2	tenant
783	Waters, Roland	e Concord		owner
884	Wright & Durand	w Colborne	parts N and O	owner
780	Walton, George	n Metcalfe	part 10	tenant
799	Watson, J B	e Caradoc	4	tenant

30 *List of Voters for the Town of Strathroy, Div. No. 4.*

Roll No.	NAME.	Street or Conces- sion.	No. of Lot or Part Lot	—
368	Young, R W . . . . .	w Colborne . . . . .	2 . . . . .	owner . . . . .
815	Zavitz, Edward . . . . .		parts 21 and 22, A & K sy	owner . . . . .
819	Zavitz, David . . . . .		63, A & K survey . . . . .	owner . . . . .

1  
1  
1  
18  
77  
10  
10  
218  
215  
256  
7  
240  
273  
275  
313 E  
311 E

4.

*List of Voters for the Town of Strathroy, Div. No. 5. 31*

**POLLING DIVISION NO. 5.**

Roll No.	NAME.	Street or Conces- sion.	Number of Lot or part Lot.	
2	Althouse, A E . . .	e Ellor . . . . .	part of 3 . . . . .	owner . . . . .
1	Althouse, George, . .	w Ellor . . . . .	11, 12 . . . . .	owner . . . . .
32	Baker, Andrew . . . .	s English . . . . .	1 . . . . .	tenant . . . . .
30	Black, Archibald . . .	e Ellor . . . . .	6 . . . . .	owner . . . . .
31	Brown, John . . . . .	n English . . . . .	8 . . . . .	tenant . . . . .
105	Cooper, William . . .	e Ellor . . . . .	part 9 . . . . .	owner . . . . .
106	Cooper, Cornelius . . .		part 13 . . . . .	tenant . . . . .
107	Cockburn, Alexander .	n English . . . . .	6 . . . . .	tenant . . . . .
104	Clark, Wm . . . . .		10, part 13 . . . . .	owner . . . . .
182	Drew, James . . . . .	s English . . . . .	9 . . . . .	owner . . . . .
770	Drew, James, jr . . . .	s English . . . . .	8 . . . . .	owner . . . . .
107	Donley, Patrick . . . .	n English . . . . .	part 6 . . . . .	owner . . . . .
108	Duncan, James . . . . .		10, part 13 . . . . .	owner . . . . .
218	Dyas, W J . . . . .		10, part 12 . . . . .	owne . . . . .
215	English, John . . . . .	e Caradoc . . . . .	5 and 6 . . . . .	owner . . . . .
256	English, James H . . .	e Caradoc . . . . .	5 and 6 . . . . .	owner . . . . .
7	Early, James . . . . .	n English . . . . .	13 . . . . .	see D No 1
240	Fraser, John . . . . .	e Ellor . . . . .	7 . . . . .	owner . . . . .
273	Gill, Michael . . . . .	e Ellor . . . . .	1 and 2 . . . . .	owner . . . . .
275	Gooderham, Jas . . . .	s English . . . . .	11 . . . . .	owner . . . . .
313	Haldane, Robert . . . .		10, part 13 . . . . .	owner . . . . .
311	Harris, Adam . . . . .		10, part 13 . . . . .	owner . . . . .

32 List of Voters for the Town of Strathroy, Div. No. 5.

Roll No.	NAME.	Street or Conces- sion.	No. of Lot or part Lot.	— UR
338	Holahan, Thos	n English	6 and 7	tenant
301	Jones, Daniel	s Concord	12	owner
386	King, Henry	10	part 15	tenant
395	Lynham, John	e Ellor	part 10	owner
396	Lapage, Augustine	e Ellor	9	owner
399	Loynes, Samuel	n English	1, 3, 4	owner
398	Loynes, John	n English	2	owner
602	Laird, W P		10, part 12	owner
436	McLellan, Archibald	e Ellor	3	owner
438	Mann, John	n English	10	owner
562	McMichael, D A		Income	
501	Meek, W H	w Ellor	20	owner
441	McCowe, --	n English	5	tenant
440	McCrimmon, John	s English	7	owner
442	Morrow, James	n English	7, 11	owner
442	McKellar, A D	n English	part 8	tenant
465	Mihill, James		10, pt 12, 39. Kittredgesy	owner
570	Nell, Thomas	w Ellor	18	owner
567	Newton, John	e Ellor	15	owner
566	Noble, John	e Ellor	5	tenant
596	Patterson, Wm		10, part 14	owner
604	Patterson, Charles	s English	5	owner
375	Patterson, James H	s English	11	owner
603	Pritchard, Benjamin	n English	11, 12	tenant
608	Parson, George	w Ellor	19	owner
642	Reid, Alexander	s Henry	4 and 5	owner
631	Robertson, Peter		10, part 14	owner

CA 40MSTSC18X7M54

*List of Voters for the town of Strathroy, Div. No. 5. 33*

Roll No.	NAME.	Street or Concession.	No. of Lot or part Lot.	—
738	Thompson, Arch ..	w Ellor .....	16, 17 .....	owner....
757	Urquhart, George ..	w Ellor .....	5 .....	owner....
566	Watson, W J ..	w Ellor .....	5 .....	owner....
770	Warnke, Peter .....	s English .....	east half S .....	tenant....
773	White, E A .....	w Milner .....	57 .....	owner....

I, JACOB B. WINLOW, Clerk of the Municipality of the Town of Strathroy, in the West Riding of the County of Middlesex, do hereby certify, that the above constitutes a correct list for the year 1877, of all persons appearing by the last revised Assessment Roll of the said Municipality, to be entitled to vote, 1st at Elections for Members of the Legislative Assembly, and 2nd, at Municipal Elections in said Municipality; and, I hereby, call upon all Electors to examine the said List, and if any omissions or other errors are perceived therein, to take immediate proceedings to have the said errors corrected according to law.

*Dated this 11th day of July, A. D., 1877.*

J. B. WINLOW,  
Clerk of the Town of Strathroy.

CATON ST 5018 X 7 V 154-08

