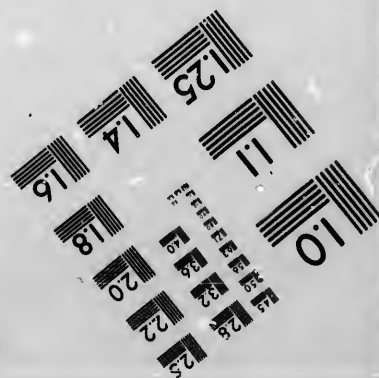





**IMAGE EVALUATION  
TEST TARGET (MT-3)**



**Photographic  
Sciences  
Corporation**

23 WEST MAIN STREET  
WEBSTER, N. Y. 14580  
(716) 872-4503

**CIHM/ICMH  
Microfiche  
Series.**

**CIHM/ICMH  
Collection de  
microfiches.**



Canadian Institute for Historical Microreproductions / Institut canadien de microreproductions historiques

**© 1986**

Technical and Bibliographic Notes/Notes techniques et bibliographiques

The Institute has attempted to obtain the best original copy available for filming. Features of this copy which may be bibliographically unique, which may alter any of the images in the reproduction, or which may significantly change the usual method of filming, are checked below.

L'Institut a microfilmé le meilleur exemplaire qu'il lui a été possible de se procurer. Les détails de cet exemplaire qui sont peut-être uniques du point de vue bibliographique, qui peuvent modifier une image reproduite, ou qui peuvent exiger une modification dans la méthode normale de filmage sont indiqués ci-dessous.

- Coloured covers/  
Couverture de couleur
- Covers damaged/  
Couverture endommagée
- Covers restored and/or laminated/  
Couverture restaurée et/ou pelliculée
- Cover title missing/  
Le titre de couverture manquant
- Coloured maps/  
Cartes géographiques en couleur
- Coloured ink (i.e. other than blue or black)/  
Encre de couleur (i.e. autre que bleue ou noire)
- Coloured plates and/or illustrations/  
Planches et/ou illustrations en couleur
- Bound with other material/  
Relié avec d'autres documents
- Tight binding may cause shadows or distortion along interior margin/  
La reliure serrée peut causer de l'ombre ou de la distorsion le long de la marge intérieure
- Blank leaves added during restoration may appear within the text. Whenever possible, these have been omitted from filming/  
Il se peut que certaines pages blanches ajoutées lors d'une restauration apparaissent dans le texte, mais, lorsque cela était possible, ces pages n'ont pas été filmées.
- Additional comments:  
Commentaires supplémentaires:

- Coloured pages/  
Pages de couleur
- Pages damaged/  
Pages endommagées
- Pages restored and/or laminated/  
Pages restaurées et/ou pelliculées
- Pages discoloured, stained or foxed/  
Pages décolorées, tachetées ou piquées
- Pages detached/  
Pages détachées
- Showthrough/  
Transparence
- Quality of print varies/  
Qualité inégale de l'impression
- Includes supplementary material/  
Comprend du matériel supplémentaire
- Only edition available/  
Seule édition disponible
- Pages wholly or partially obscured by errata slips, tissues, etc., have been refilmed to ensure the best possible image/  
Les pages totalement ou partiellement obscurcies par un feuillet d'errata, une pelure, etc., ont été filmées à nouveau de façon à obtenir la meilleure image possible.

This item is filmed at the reduction ratio checked below/  
Ce document est filmé au taux de réduction indiqué ci-dessous.

10X	12X	14X	16X	18X	20X	22X	24X	26X	28X	30X	32X
					✓						

The copy filmed here has been reproduced thanks to the generosity of:

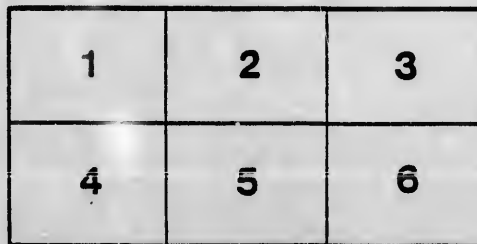
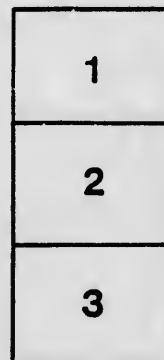
Archives of Ontario  
Toronto

The images appearing here are the best quality possible considering the condition and legibility of the original copy and in keeping with the filming contract specifications.

Original copies in printed paper covers are filmed beginning with the front cover and ending on the last page with a printed or illustrated impression, or the back cover when appropriate. All other original copies are filmed beginning on the first page with a printed or illustrated impression, and ending on the last page with a printed or illustrated impression.

The last recorded frame on each microfiche shall contain the symbol  $\rightarrow$  (meaning "CONTINUED"), or the symbol  $\nabla$  (meaning "END"), whichever applies.

Maps, plates, charts, etc., may be filmed at different reduction ratios. Those too large to be entirely included in one exposure are filmed beginning in the upper left hand corner, left to right and top to bottom, as many frames as required. The following diagrams illustrate the method:



L'exemplaire filmé fut reproduit grâce à la générosité de:

Archives of Ontario  
Toronto

Les images suivantes ont été reproduites avec le plus grand soin, compte tenu de la condition et de la netteté de l'exemplaire filmé, et en conformité avec les conditions du contrat de filmage.

Les exemplaires originaux dont la couverture en papier est imprimée sont filmés en commençant par le premier plat et en terminant soit par la dernière page qui comporte une empreinte d'impression ou d'illustration, soit par le second plat, selon le cas. Tous les autres exemplaires originaux sont filmés en commençant par la première page qui comporte une empreinte d'impression ou d'illustration et en terminant par la dernière page qui comporte une telle empreinte.

Un des symboles suivants apparaîtra sur la dernière image de chaque microfiche, selon le cas: le symbole  $\rightarrow$  signifie "A SUIVRE", le symbole  $\nabla$  signifie "FIN".

Les cartes, planches, tableaux, etc., peuvent être filmés à des taux de réduction différents. Lorsque le document est trop grand pour être reproduit en un seul cliché, il est filmé à partir de l'angle supérieur gauche, de gauche à droite, et de haut en bas, en prenant le nombre d'images nécessaire. Les diagrammes suivants illustrent la méthode.

ails  
du  
odifier  
une  
image

rrata  
o

peure,  
n à

# VOTERS' LIST--1877.

## Municipality of the Town of Seaforth.

PART I.—List of Persons Entitled to Vote at BOTH Municipal Elections and Elections to the Legislative Assembly.

### SOUTH WARD.

No. on ROLL.	NAME.	LOT.	SURVEY.	
159	Allan, Wm.	35	J. S.	Tenant.
161	Armstrong, C.	35	J. S.	Tenant.
345	Armitage, A.	74	J. S.	Owner.
393	Andrews, Walter	160	J. S.	Owner.
434	Andrews, John	82	J. S.	Owner.
		Part farm 12		
69	Beattie, James		F. S. S.	Owner.
364	Beattie, John	69	J. S.	Owner.
376	Bethune, Colin	29	J. S.	Tenant.
377	Burns, Henry	146	J. S.	Tenant.
388	Box, William	143	J. S.	Tenant.
389	Brett, R. N.	156	J. S.	Owner.
470	Boyd, Samuel	81	J. S.	Tenant.
475	Burns, Barnard	75, 1, 2, 3 and 4	J. S.	Owner.
187	Benson, J. H.	148 and 149	J. S.	Owner.
507	Broadfoot, J. H.	97, 98, 109 and 110	J. S.	Owner.
516	Belt, Henry	142	J. S.	Owner.
211	Bowden, Wm.	47, 161 and 162	J. S.	Owner.
150	Counter, M. R.	32, 98 and 99	J. S.	Owner.
151	Cardno, Alexander	34	J. S.	Owner.
162	Cull, C. H.	27, 28 and 35	J. S.	Owner.
171	Campbell, Wm.	37	J. S.	Tenant.
210	Crawford, John	46	J. S.	Owner.
363	Carter, Jonathan	66, 67, 3, 4, 127, 128	J. S.	Owner.
410	Currie, Wm.	75	J. S.	Owner.
414	Carter, James	Part farm 11	J. S.	Owner.
473	Cluff, Thomson	80	J. S.	Tenant.
510	Canavan, John	129	J. S.	Owner.
535	Craig, John	49	J. S.	Tenant.
552	Campbell, Robert	150	J. S.	Owner.
214	Carnochan, Wm.	40	J. S.	Tenant.
120	Dickson, Archibald	32	J. S.	Owner.
164	Duncan, Thomas	36	J. S.	Tenant.
164	Duncan, Julius	36	J. S.	Tenant.
187	Dent, George	5, 6, &c.	F. S. S.	Owner.
353	Dickson, Samuel	105, 106 and 40	J. S.	Owner.
380	Dorsey, John	118	J. S.	Owner.
397	Dolphin, Peter	194	J. S.	Tenant.
400	Dagin, Hiram	195	J. S.	Tenant.
432	Drone, Wm.	83	J. S.	Tenant.
480	Dorsey, Michael	7	J. S.	Owner.
497	Dorrance, Wm.	200	J. S.	Tenant.
520	Dalzell, John	202	J. S.	Tenant.
528	Daley, Peter	45	F. S. S.	Owner.
534	Deem, Henry	50	F. S. S.	Owner.
550	Duncan, John	10 and 11	F. S. S.	Owner.

N

R

21

39

56

19

19

53

21

30

46

46

56

55

55

54

54

14

16

17

19

20

20

27

33

47

45

50

53

53

53

58

53

10

10

21

31

33

21

10

33

50

3

3

3

4

4

4

5

5

4

4

1

## SOUTH WARD—Continued.



No. on ROLL.	NAME.	LOT.	SURVEY.	
214	<b>E</b> aston, Wm.	40	J. S.	Tenant.
395	Edwards, W. O.	191	J. S.	Owner.
506	Ewing, George	95 and 96	J. S.	Owner.
196	<b>F</b> airley, John	40	J. S.	Tenant.
197	Foster, Thomas	41	J. S.	Owner.
530	Folland, Wm.	42	F. S. S.	Owner.
218	<b>G</b> illespie, James	48	J. S.	Tenant.
365	Govenlock, Thomas	70	J. S.	Owner.
401	Gray, Wm.	Part farm 12	F. S. S.	Owner.
407	Grant, Alex.	203, 7	J. S.	Tenant.
500	Garniss, Thomas	114 and 115	J. S.	Tenant.
521	Gray, George	Part farm 11	J. S.	Tenant.
523	German, Henry	203	J. S.	Tenant.
547	Grimoldby, R.	19	F. S. S.	Owner.
554	Grieve, Elliott	32	F. S. S.	Owner.
156	<b>H</b> alley, Andrew	34	J. S.	Tenant.
163	Hickson, Edward	35	J. S.	Owner.
176	Holmsted, F.			Income.
193	Hill, Wm.	40	J. S.	Owner.
202	Hoffman, J. C.	43	J. S.	Tenant.
203	Hoffman, W. W.	{ 14, 15, 16, 17, 18, 19, } { 20 and 21 }	J. S.	Owner.
276	Hayes, M. P.	216, 217 and 218	J. S.	Owner.
398	Haines, Wm.	194	J. S.	Tenant.
479	Hughes, Patrick	Part farm 11	J. S.	Owner.
496	Harris, Oliver	Part farm 11	J. S.	Owner.
505	Hume, Robert	94	J. S.	Owner.
526	Hunt, Wm.	46	J. S.	Tenant.
532	Herbert, Thos.	Part farm 12	F. S. S.	Tenant.
535	Hill, David	49	J. S.	Owner.
551	Hobbs, Chas.	150	J. S.	Tenant.
533	<b>I</b> nch, Chas.	Part farm 12	F. S. S.	Tenant.
165	<b>J</b> ohnson, Samuel	36 and 37	J. S.	Tenant.
165	Johnson, David	36 and 37	J. S.	Tenant.
217	Jamieson, James	48	J. S.	Tenant.
348	Johnston, Thos.	60 and 61	J. S.	Tenant.
386	Joslin, Robert	145	J. S.	Tenant.
294	<b>K</b> idd, Joseph	31	J. S.	Owner.
169	Kidd, Thos.	30 and 38	J. S.	Owner.
333	Keefe, Michael	{ 54, 55, 56, 57, 58, 59 } and 60	F. S. S.	Owner.
503	Kennedy, S.	112	J. S.	Owner.
343	<b>L</b> ogan, John	65	J. S.	Owner.
352	Lounsbury, S.	Part farms 11 and 12	1, Tuckersmith	Owner.
375	Lee, Thos.	102	J. S.	Owner.
424	Lonsbury, John	123	J. S.	Owner.
487	Lawrie, Joseph	8 and 9	J. S.	Owner.
515	Lambert, M.	140 and 141	J. S.	Owner.
519	Lynn, Thos.	132 and 133	J. S.	Owner.
422	Leonard, Geo.	Part farm 11	J. S.	Tenant.
178	<b>M</b> eyer, H. W. C.	37	J. S.	Owner.

No.  
RO

16  
18  
37  
38  
40  
47  
48  
51  
51  
33  
17

15  
17  
21  
21  
30  
39  
43  
48  
48  
48  
49  
49  
51  
51  
52  
52  
33  
30

20  
43

3  
50

1  
1  
2  
2  
3  
3  
3  
5

1  
1  
2  
3  
3  
4  
4  
4  
4  
5  
1  
5



## SOUTH WARD—Continued.

No. on ROLL.	NAME.	LOT.	SURVEY.	
164	Meyer, L.	36	J. S.	Owner.
185	Mitchell, Allan	39	J. S.	Tenant.
376	Murphy, Rev. Jas.	29	J. S.	Owner.
379	Moore, Jas.	106	J. S.	Tenant.
381	Messe <sup>r</sup> , L.	117	J. S.	Owner.
408	Mabee, Levi	203, 123, 124 and 125	J. S.	Owner.
472	Morton, Simon	80	J. S.	Tenant.
488	Montgomery, Wm.	8 and 9	J. S.	Tenant.
513	Martin, John	205 and 212	J. S.	Owner.
517	Moore, Nat.	152 and 147	J. S.	Owner.
330	Marshall, Walter	56 and 57	J. S.	Owner.
174	Moore, Chas.	37	J. S.	Tenant.
156	<b>Mc</b> Dougall, A. G.	34	J. S.	Tenant.
176	McCaughey, S. G.	37	J. S.	Income
212	McGinnis, Jas.	48	J. S.	Owner.
215	McLean, M. Y.	26 and 32	F. S. S.	Owner.
363	McDougall, Wm.	66 and 67	J. S.	Owner.
394	McCallum, Edward.	188	J. S.	Owner.
435	McIntosh, Angus	82	J. S.	Tenant.
483	McDonald, John	9	J. S.	Owner.
485	McLeod, Alexander.	10, 11, and 12	J. S.	Owner.
486	McLeod Wm,	113	J. S.	Tenant.
494	McDonald, Angus	10, 11, 12, and 13	J. S.	Owner.
497	McCartney, Robert	200	J. S.	Owner.
511	McDonald, Thomas	130	J. S.	Tenant.
518	McMillan, Wm.	134	J. S.	Tenant.
522	McLeod, Peter	203	J. S.	Tenant.
525	McIntosh, John	153	J. S.	Owner.
331	McKay, Jas. D.	52 and 53	J. S.	Owner.
362	McDermid, M.	Part farm 11	J. S.	Owner.
200	<b>N</b> opper, John	42	J. S.	Tenant.
432	Nevens, James	86	J. S.	Owner.
375	<b>O'</b> Connor, Thos.	102	J. S.	Tenant.
501	O'Brien, Thos.	114 and 115	J. S.	Tenant.
154	<b>P</b> owell, Simon	33	J. S.	Owner.
177	Phelan, Jas. B.	37	J. S.	Tenant.
221	Pringle, Hugh	Part farm 11	Con. 1, Tuckersmith	Tenant.
233	Pilman, M.	26	J. S.	Owner.
378	Porter, J. S.	146	J. S.	Owner.
383	Peters, Jabin	193	J. S.	Tenant.
552	Peters, John	150	J. S.	Tenant.
167	<b>R</b> ogers, John	37	J. S.	Tenant.
168	Robertson, Wm.	38	J. S.	Tenant.
294	Ryan, T. D.	31	J. S.	Tenant.
374	Robertson, W. S.	104	J. S.	Owner.
379	Ross, Donald	106	J. S.	Owner.
419	Reardon, Denis	6	J. S.	Owner.
425	Ramsay, Alex.	1, 87, 88, 89, 90, 122	J. S.	Owner.
481	Rehill, Wm.	Part farm 11	J. S.	Tenant.
482	Ross, Jas.	68	J. S.	Owner.
543	Redmond, Jas.	34 and 35	F. S. S.	Owner.
120	Robertson, Matthew	32	J. S.	Tenant.
512	Ross, Donald	131	J. S.	Owner.

...  
N  
R  
1  
2  
2  
2  
3  
3  
3  
3  
3  
3  
3  
3  
3  
3  
4  
4  
4  
4  
4  
4  
4  
4  
4  
4  
5  
4  
:  
3  
4  
4  
4  
1  
:

## SOUTH WARD—Continued.

No. on ROLL.	NAME.	LOT.	SURVEY.	
166	<b>S</b> cott, Robert	37 and 72	J. S.	Owner.
186	Sparling, Albert	27 and 28	F. S. S.	Owner.
206	Stewart, Alex.	44, 189 and 190	J. S.	Owner.
207	Smith, Daniel	159 and 44	J. S.	Owner.
285	Strong, A. M.	119, 120 and 150	J. S.	Owner.
328	Scobie, John	229	J. S.	Owner.
346	Sutherland, Alex.	208	J. S.	Tenant.
382	Somerset, John	196 and 197	J. S.	Owner.
387	Sills, J. D.	144	J. S.	Tenant.
395	Sutherland, Andrew	191	J. S.	Tenant.
396	Smith, John	192	J. S.	Owner.
399	Slater, Wm.	195	J. S.	Tenant.
399	Spain, Patrick	195, 58 and 59	J. S.	Owner.
400	Spain, Con.	195	J. S.	Owner.
401	Sparling, F.	Part farm 12	Con. 1, Tuckersmith	Owner.
411	Segmiller, F.	76, 77 and 78	J. S.	Tenant.
423	Smith, Alex.	Part farm 11	J. S.	Owner.
431	Shearer, Wm.	84	J. S.	Owner.
488	Spain, Wm.	8 and 9	J. S.	Owner.
499	Sharp, Thos.	199	J. S.	Owner.
532	Starf, Samuel	Part farm 12	F. S. S.	Owner.
481	St John, Jas.	Part farm	J. S.	Owner.
342	<b>T</b> hompson, Walter	62, 63 and 64	J. S.	Owner.
365	Thomson, Jas.	70 and 72	J. S.	Tenant.
408	Trott, Samuel	204 and 213	J. S.	Owner.
420	Taylor, Thos.	7	J. S.	Owner.
498	Taylor, Paul	198	J. S.	Tenant.
529	Thomson, M.	43	F. S. S.	Owner.
556	Trott, Geo.	16	F. S. S.	Owner.
834	<b>V</b> ercoe, H. L.	107	J. S.	Owner and Income.
332	Vanstone, Jas.	60 and 61	J. S.	Owner.
149	<b>W</b> addell, Thos.	113	J. S.	Owner.
173	Wright, Richard	37	J. S.	Tenant.
204	Willson, O. C.	43	J. S.	Owner.
211	Weir, Jas.	47	J. S.	Tenant.
216	Wright, Jas.	48	J. S.	Tenant.
347	Whitesides, Thos.	79 and 80	J. S.	Owner.
430	Willis, Solomon	85	J. S.	Owner.
511	Whitesides, Wm.	130	J. S.	Owner.
516	Whitmarsh, Jas.	142	J. S.	Tenant.
548	Ward, Thos.	15	F. S. S.	Owner.
166	Wilson, Chas.	37	J. S.	Tenant.
351	White, Wm.	60 and 61	J. S.	Owner.
401	<b>Y</b> oung, N	Part 12	Con. 1, Tuckersmith	Owner.
166	Young, Andrew	37	J. S.	Tenant.

PA

No.  
RO

11  
30  
90  
115  
115  
28  
34  
43  
45  
45  
45

1  
23  
30  
28  
33  
36  
36  
23

1  
1  
1  
2  
2  
3  
4  
4  
4  
2  
2  
1  
2

1  
2  
2  
4  
4  
3  
3  
2

# VOTERS' LIST—1877.

## Municipality of the Town of Seaforth.

PART I.—List of Persons Entitled to Vote at BOTH Municipal Elections and Elections to the Legislative Assembly.

### EAST WARD.

No. on ROLL.	NAME.	LOT.	SURVEY.	
11	<b>A</b> rmstrong, Robert	5	G. S. S.	Owner.
30	Ault, A. G.	11	G. S.	Owner.
96	Atkinson, Arthur	32	G. S. S.	Owner.
115	Abel, John	25	G. S. S.	Tenant.
119	Allen, George	35	G. S. S.	Tenant.
288	Armstrong, Christopher	18	G. S.	Owner.
345	Armitage, A.	85, 86, 87, 88,	G. S.	Owner.
437	Aetzel, Chas.	53	G. S.	Tenant.
451	Adams, Thos.	63	G. S.	Owner.
453	Abel, Joseph	51	G. S.	Tenant.
454	Adair, John	51	G. S.	Tenant.
7	<b>B</b> ooth, George	9	G. S. S.	Tenant.
19	Benson, J. H.	Part F. 10	G. S.	Owner.
231	Beattie, James	24	G. S.	Owner.
305	Brett, R. N.	13	G. S.	Owner.
281	Beatty, L.	19	G. S.	Tenant.
337	Bell, J. C.	Part F. 10	G. S.	Tenant.
364	Beattie, John	Block A.	G. S.	Owner.
360	Beam, Amandus	Part F. 10	G. S.	Owner.
360	Beam, Zenas	Part F. 10	G. S.	Owner.
237	Brownell, Joseph	22	G. S.	Tenant.
5	<b>C</b> oleman, T. T.	Part F. 25	1st McK	Owner.
16	Currie, David	17	G. S.	Owner.
141	Cluff, Noble	2	C. S.	Owner.
155	Cardno, Alexander	67 and 68	G. S.	Owner.
190	Calder, Andrew	9	G. S.	Owner.
248	Calder, Louis	29	G. S. S.	Tenant.
289	Currie, John	17	G. S.	Owner.
301	Coventry Thos.	79, 80 and 81	G. S.	Owner.
440	Campbell, John	54	G. S.	Owner.
460	Cline, James	94	G. S.	Owner.
461	Carnochan, Wm.	95 and 130	G. S.	Owner.
224	Campbell, Archibald	55	G. S.	Owner.
225	Campbell, John	27 and 56	G. S.	Owner.
134	Campbell, Wm.	6 and 7	G. S.	Owner.
228	Campbell, Alex.	26	G. S.	Tenant.
7	<b>D</b> ownie, Edward	9	G. S. S.	Owner.
122	Donnelly, George	Part F. 25	1st McK	Tenant.
226	Dawson Edward	30	G. S.	Owner.
278	Davidson, Alexander	20, 21, 49 and 50	G. S.	Owner.
436	Dunlop, Chas.	53	G. S.	Owner.
465	Darwin, Thos.	Blk. B.	G. S.	Owner.
340	Davis James,	Part F. 10	1st Con. Tk.	Tenant.
355	Downs, John	38	G. S.	Tenant.
236	<b>E</b> lliott, Wm.	22	G. S.	Tenant.

No.

ROL

255  
85

81  
115  
230  
339  
459

18  
25  
94  
113  
113  
193  
468

1  
1  
2  
8  
16  
17  
19  
22  
27  
28  
30  
32  
44  
44  
44

9  
10  
2  
3  
4

2  
2  
2  
3

## EAST WARD—Continued.

No. on ROLL.	NAME.	LOT.	SURVEY.	
255	England, Henry	27	G. S. S.	Tenant.
85	Egan, Johnston	31 and 32	C. S.	Owner.
81	Fisher, Robt.	14	G. S. S.	Owner.
115	Faulkner, John	25	G. S. S.	Owner.
230	Forbes, Arthur	24	G. S.	Tenant.
339	Freeman, Thomas	Part F. 10	G. S.	Tenant.
459	Fisher, R. B.	93	G. S.	Owner.
18	Gilby, Joseph	41	G. S. S.	Tenant.
25	Gouinlock, W. C.	Part F. 10	G. S.	Owner.
94	Gray, Adam	24 and 25	C. S.	Owner.
112	Geddes, Andrew	11 and 12	G. S. S.	Tenant.
113	Govenlock, Thos.	11 and 12	G. S. S.	Owner.
193	Grassie, Wm.	6 and 39	G. S.	Owner.
468	Gouinlock, Geo.	109, 110, 111, 112, &c.	G. S.	Owner.
17	Henderson, Wm.	40	G. S. S.	Owner.
19	Holt, Wm.	42	G. S. S.	Tenant.
20	Holman, Isaiah	43	G. S. S.	Tenant.
88	Harris, Joseph	33	C. S.	Owner.
163	Hickson, Edward	74, 75 and 76	G. S.	Owner.
170	Hickson, John	96, 97 and 98	G. S.	Owner.
194	Hill, Wm.	72 and 73	G. S.	Owner.
229	Hays, Robert	25	G. S.	Owner.
274	Helm, Henry P.			Income.
289	Henderson, G. E.	17	G. S.	Tenant.
300	Hatt, James	12	G. S.	Owner.
325	Houghton, G. A.	53 and 59	G. S.	Owner.
442	Haxby, R.	106	G. S.	Tenant.
445	Hasbach, C.	122	G. S.	Owner.
448	Holland, Thos.	108 and 117	G. S.	Owner.
99	Jones, Robert	35	G. S. S.	Owner.
104	Jamieson, James	38	G. S. S.	Tenant.
291	Jamieson, Robt.	17	G. S. S.	Tenant.
322	Johnson, J. L.	42 and 43	C. S.	Owner.
443	Jordan, John	Part F. 25	C. S.	Owner.
8	Klinkhammer, Theodore	8	G. S. S.	Owner.
24	Klinkhammer, P.	45	G. S. S.	Tenant.
223	Kyle, John	29	G. S.	Owner.
292	Killoran John	16	G. S.	Owner.
296	Kidd, John	15	G. S.	Tenant.
356	Kyle, James	Part F. 10	G. S.	Owner.
10	Lusby, E.	6	G. S. S.	Owner.
96	Lusk, Thomas	32	G. S. S.	Tenant.
111	Lumsden, Robert	24	G. S. S.	Tenant.
122	Lyll, Wm.	Part F. 25	C. S.	Owner.
251	Langstrath, Isaac	28	G. S. S.	Tenant.
291	Logan, Wm.	17	G. S.	Tenant.
442	Lupton, Bailey	106	G. S.	Owner.
458	Latimer, Robt.	117	G. S.	Tenant.
227	Myer, F. A.	26	G. S.	Owner.
110	Miller, Wm.	110	G. S. S.	Owner.
6	Marshall, Joseph	Part F. 25	C. S.	Owner.
12	Murphy, Lawrence	38 and 4	G. S. S.	Owner.

No

BC

2

8

9

11

28

45

22

22

15

1

1

23

24

28

28

30

30

32

43

43

44

10

28

33

1

2

9

10

23

24

30

44

24

90

10

10

2

2

2

2

3

4

4

4

1



## EAST WARD—Continued.

No. on ROLL.	NAME.	LOT.	SURVEY.	
27	Murphy, James	9 and 10	G. S.	Owner.
89	More, James	34, 35, 36, 63, 64 & 65	C. S.	Owner.
98	Moran, Chas.	34	G. S. S.	Owner.
110	Miller, Wm.	24	G. S. S.	Owner.
282	Morrison, M.	19	G. S. S.	Tenant.
452	Moore, J. E.	52	G. S.	Owner.
224	Messet, Henry	28	G. S.	Owner.
227	Munro, Malcolm	26	G. S.	Tenant.
153	Magarey, Patrick	12	G. S.	Owner.
11	<b>Mc</b> Manus, John	5	G. S. S.	Tenant.
18	McDougall, A. G.	41	G. S. S.	Owner.
231	McNaught, D.	24, 46 and 47	G. S.	Owner.
248	McGee, Jacob	29	G. S. S.	Owner.
286	McDonald, Thos.	18	G. S.	Tenant.
287	McIntyre, John	18	G. S.	Owner.
302	McGregor, Daniel	8	G. S.	Owner.
306	McMulkln, Jas.	82	G. S.	Tenant.
321	McFaul, L.	10, 11, 12 and 13	C. S.	Owner.
254	McBride, Jas.	35, 36 and 37	G. S.	Owner.
438	McLeod, Wm.	57	G. S.	Tenant.
438	McCulloch, D.	57	G. S.	Owner.
449	McCulloch, John	107	G. S.	Owner.
107	McNeil, John	19	C. S.	Owner.
288	<b>O</b> liver, Wm.	18	G. S.	Tenant.
336	Ogilvie, A. W.	Part farm 10	G. S.	Owner.
16	<b>P</b> owell, Simon	17 and 18	G. S. S.	Owner.
21	Paton, Thos.	43	S. S.	Owner.
90	Peters, John	60, 61 and 62	C. S.	Owner.
102	Pringle, James	38 and 25	G. S. S.	Owner.
233	Pilman, M.	23	G. S.	Owner.
249	Peacock, Jonathan	28	G. S.	Tenant.
300	Porter, J. S.	13	G. S.	Owner.
444	Purcill, Thos.	120	G. S.	Owner.
245	<b>Q</b> uick, Solomon	31	G. S. S.	Owner.
90½	<b>R</b> obertson, M.	9, 22 and 23	C. S.	Owner.
101	Rogers, John	37	G. S. S.	Owner.
168	Robertson, Wm.	10	G. S.	Owner.
219	Rose, D. D.	31 and 32	G. S.	Tenant.
292	Ryan, T. D.	16	G. S.	Owner.
298	Roberts, J. S.	15	G. S.	Tenant.
338	Ritchie, Jas.	Part farm 10	G. S.	Owner.
449	Ritchie, Jas.	Part farm 10	G. S.	Owner.
456	Redmond, Thos.	48	G. S.	Tenant.
464	Redmond, Wm.	129	G. S.	Owner.
168	Reid, W. O.	10	G. S.	Tenant.
7	<b>S</b> tewart, Jas.	Part farm 25	C. S.	Owner.
9	Smithers, Geo.	7	G. S. S.	Owner.
15	Smith, Charles	19	G. S. S.	Owner.
26	Stephens, Thos.	1 and 2	G. S. S.	Owner.
84	Sleath, Wm.	31 and 32	C. S.	Owner.
91	Smithson, H.	40 and 41	C. S.	Owner.
93	Scott, Wm.	3, 4, 6, 7, &c.	C. S.	Owner.
109	Sibbons, Edward	9	G. S. S.	Owner.

No.  
RO

12  
23  
23  
25  
28

8  
8  
10  
24  
30  
44  
46  
46

34

7  
7  
8  
11  
2  
2  
2  
4  
2

2

## EAST WARD—Continued.

No. on ROLL.	NAME.	LOT.	SURVEY.	
123	Sanderson, Thos.	Part farm 25	C. S.	Tenant.
234	Scott, John G.	23	G. S.	Tenant.
235	Scott, Robt.	106	G. S.	Tenant.
256	Stark, Samuel	26	G. S. S.	Owner.
281	Strong, A.	19	G. S.	Owner.
82	Traves, W. H.	38	G. S. S.	Tenant.
86	Thomson, R.	44	C. S.	Owner.
104	Toms, Isaac	38	G. S. S.	Owner.
249	Thompson, John	28	G. S. S.	Owner.
303	Turner, Alex.	Part 7	G. S.	Owner.
446	Town, Henry	Part farm 10	G. S.	Owner.
462	Tracey, Wm.	127 and 128	G. S.	Owner.
463	Thomson, Jas.	127 and 128	G. S.	Tenant.
341	Vollmar, Philip	60, 61, & part farm 10	G. S.	Owner.
1	Wilson, Alex.	Part 24	Con. 1, McK	Owner.
2	Wilson, John	Part 24	Con. 1, McK	Owner.
4	Wilson, Chas.	Part 9	Con. 1, Tk	Owner.
76	Walsh, James	16	G. S. S.	Owner.
77	Watson, W. N.	10 and 15	G. S. S.	Owner.
78	Woods, Chas.	14	G. S. S.	Owner.
89	Whitelaw, A.	34, 35, 36, 63, 64 and 65	C. S.	Owner.
129	Williams, J. R.	1, 29 and 30	G. S. S.	Owner.
280	Ward, John	137 and 136	G. S.	Owner.
286	Wilson, Jas.	18	G. S.	Owner.
287	Willis, Robt.	18	G. S.	Owner.
485	Williams, Jas.	69	G. S.	Owner.
279	Wood, John R.	19	G. S.	Tenant.
3	Young, Andrew	Part 24	Con. 1, McK	Owner.
275	Young, Walter C.			Income.

PA

No.  
ROL

37  
45  
54  
64  
68  
137  
140  
158  
159  
269  
308

35  
69  
133  
135  
230  
261  
265  
267  
314  
6

3  
3  
7  
10  
13  
23  
24  
38  
14

3  
4  
4  
6  
18  
20  
31

3  
0

19  
3

1

# VOTERS' LIST—1877.

## Municipality of the Town of Seaforth.

PART I.—List of Persons Entitled to Vote at BOTH Municipal Elections and Elections to the Legislative Assembly.

### NORTH WARD.

No. on ROLL.	NAME.	LOT.	SURVEY.	
37	<b>A</b> ndrews, John	7	B. and S. S.	Owner.
45	Anderson, David	15	B. and S. S.	Tenant.
54	Adams, Thos.	Part 27	Con. 1, McK.	Owner.
64	Adams, Benjamin	5	J. S.	Owner.
68	Ault, A. G.	12 and 13	J. S.	Owner.
137	Armstrong, Christopher	21 and 22	B. and S. S.	Tenant.
140	Ament, J. G.	Block T	B. and S. S.	Owner.
158	Anderson, T. K.			Income.
159	Allen, Wm.	33	B. and S. S.	Owner.
269	Avery, Joseph	53 and part farm 26	B. and S. S.	Owner.
308	Atkinson, John	Part farm 26	B. and S. S.	Owner.
35	<b>B</b> arber, John	5	B. and S. S.	Owner.
69	Beattie, James	Part farm 26	B. and S. S.	Owner.
133	Burnett, Thos.	2	S. S.	Owner.
135	Beattie, Stephen	24	B. and S. S.	Owner.
239	Bulger, Jas.	7	B. and S. S.	Owner.
261	Ballantyne, Wm.	Part farm 26	B. and S. S.	Owner.
262	Badge, Wm.	35	B. and S. S.	Owner.
267	Brownell, Sydney	42	B. and S. S.	Owner.
314	Beattie, Adam	39	B. and S. S.	Tenant.
60	Benson, J. H.	Part farm 12	1st, Tk.	Owner.
32	<b>C</b> ash, Edward	3 and 5	B. and S. S.	Owner.
37	Critch, John	7	B. and S. S.	Tenant.
75	Carmichael, Robert	Block C	J. S.	Owner.
105	Campbell, Wm.	11, 12 and 1	B. and S. S. and S. S.	Owner.
138	Campbell, Alex.	20	B. and S. S.	Owner.
238	Cardno, Wm.	6 and 36	B. and S. S.	Owner.
241	Chisholm, M.	9	B. and S. S.	Tenant.
384	Crocker, J. V.	184	J. S.	Tenant.
141	Cluff, Noble	31	B. and S. S.	Owner.
33	<b>D</b> eymond, Daniel	3	B. and S. S.	Tenant.
43	Duncan, Thos.	12	B. and S. S.	Tenant.
46	Duncan, Julius	16	B. and S. S.	Tenant.
61	Downie, Thos.	1, 2, 3 and 181	J. S.	Owner.
180	Derbyshire, Hiram	39	B. and S. S.	Tenant.
187	Dent, Geo.	37 and 38	and S. S.	Owner.
260	Dewar, Archibald	43	and S. S.	Owner.
318	Derbyshire, Zachariah	45	B. and S. S.	Owner.
39	<b>E</b> lder, J. W.	7	B. and S. S.	Tenant.
66	Edwards, James	8	J. S.	Tenant.
196	<b>F</b> airley, John	22	B. and S. S.	Owner.
317	Faulkner, John	19	B. and S. S.	Tenant.
118	<b>G</b> rassie, Wm.	4	B. and S. S.	Tenant.

No. of  
ROLL

36  
73  
371  
372

56  
202  
242  
325  
313

132  
324  
311

49  
126  
327

28  
51  
60  
72  
128  
139  
143  
144  
137  
276  
271

4  
4  
6  
7  
11  
18  
32  
31

4  
5  
1  
2  
3  
3  
1  
1  
1

2

## NORTH WARD—Continued.

No. on ROLL.	NAME.	LOT.	SURVEY.	
36	Gutzmeyer, John	5	B. and S. S.	Owner.
73	Gray, Adam	15	J. S.	Owner.
371	Gray, Wm. M.	187	J. S.	Owner.
372	Gibson, John P.	186	J. S.	Owner.
56	Hatt, Jas.	7 and 9	F. S. S.	Owner.
202	Hoffman, J. C.	91	J. S.	Owner.
242	Harland, Geo.	9	B. and S. S.	Tenant.
325	Houghton, Geo.	22	J. S.	Owner.
313	Hazlewood, Edwd.	30	B. and S. S.	Owner.
132	Johnson, Samuel	4	S. S.	Owner.
324	Johnson, David	23	J. S.	Owner.
311	Jacobs, Sydney	49	B. and S. S.	Owner.
49	Kemp, Thos.	Part 27	1st, McK.	Tenant.
126	Kennedy, Samuel	10	S. S.	Owner.
327	Kidd, John	20	J. S.	Owner.
28	Lumsden, Robt.	1	B. and S. S.	Owner.
51	Logan, Robt.	Part farm 27	1st McK.	Owner.
60	Lee, Thos.	14	J. S.	Tenant.
72	Long, Samuel	15	J. S.	Owner.
128	Leatherland, Jas.	8	S. S.	Owner.
139	Logan, Wm.	Part farm 26	1st McK.	Owner.
143	Laidlaw, Jas.	35	B. and S. S.	Owner.
144	Lee, John	34	B. and S. S.	Owner.
137	Lee, Wm.	21 and 22	B. and S. S.	Owner.
270	Lattimer, Thos.	34	B. and S. S.	Owner.
271	Lattimer, Edwd.	33	B. and S. S.	Owner.
44	Mitchell, Geo.	13 and 14	B. and S. S.	Owner.
41	Martin, John	10	B. and S. S.	Owner.
63	Morrison, Matthew	4	J. S.	Owner.
71	Murray, Archibald	13	J. S.	Tenant.
116	Meyer, F. A.	4	B. and S. S.	Tenant.
185	Mitchell, Allen	92	J. S.	Tenant.
327	Monroe, Malcolm	37	B. and S. S.	Owner.
315	Malcolm, Andrew	28 and 29	B. and S. S.	Owner.
41	McIntyre, John	10	B. and S. S.	Tenant.
50	McDermid, Malcolm	Part farm 26	B. and S. S.	Owner.
57	McKay, John	5 and 44	B. and S. S.	Owner.
59	McBeth, Duncan	5	F. S. S.	Owner.
266	McBride, Jos.	Part farm 26	B. and S. S.	Owner.
307	McCaughy, S. G.	Part farm 26	B. and S. S.	Owner.
366	McNab, John	23	B. and S. S.	Tenant.
117	McArthur, Daniel	3	B. and S. S.	Owner.
117	McKay, A.	3	B. and S. S.	Owner.
108	McNaught, David	4	B. and S. S.	Owner.
48	Nopper, Alfred	Part F. 27	1st McK.	Tenant.
265	Newman, Wm.	20	B. and S. S.	Owner.
52	Peters, Jabin	Part farm 27	1st McK.	Owner.
180	Porter, J. S.	39	B. and S. S.	Owner.
312	Perkins, John	Part farm 26	B. and S. S.	Owner.
52	Robertson, Wm.	Part farm 27	1st McK.	Tenant.

No. on  
ROLL.

126  
316

31  
46  
67  
73  
108  
125  
130  
131  
148  
136  
262  
268  
326  
361  
373

55  
104  
105  
316

29  
34  
62  
121  
129  
136  
240



## NORTH WARD—Continued.

No. on ROLL.	NAME.	LOT.	SURVEY.	
126	Rowcliffe, Geo.	10	S. S.	Tenant.
316	Ross, John	45	B. and S. S.	Tenant.
31	<b>S</b> tark, Samuel	2	B. and S. S.	Owner.
46	Scarlett, Samuel	16	B. and S. S.	Owner.
67	Scott, Jas.	11	J. S.	Owner.
73	Scott, Wm.	15	J. S.	Tenant.
108	Shaver, Paul	4	B. and S. S.	Owner.
125	Smith, Wm.	11	S. S.	Owner.
130	Sparling, Jas.	5	S. S.	Tenant.
131	Sparling, Jas.	5	S. S.	Owner.
148	Sparling, F. G.	Part farm 12	1st Tk.	Owner.
136	Sparling, G. W.	23	B. and S. S.	Owner.
262	Stoddart, John	35	B. and S. S.	Owner.
268	Shaw, Wm.	19	B. and S. S.	Owner.
326	Scott, Alex.	21	J. S.	Tenant.
361	Sooles, Geo.	26	J. S.	Owner.
373	Smith, Robt.	185	J. S.	Owner.
55	<b>T</b> yreman, Josiah	8	F. S. S.	Owner.
104	Thoms, Isaac	38	B. and S. S.	Owner.
105	Thompson, John	12	B. and S. S.	Tenant.
316	Thompson, J.	45	B. and S. S.	Owner.
29	<b>W</b> ilson, D. D.	2	B. and S. S.	Owner.
34	Williamson, Graham	4	B. and S. S.	Owner.
62	Watson, Wm. N.	1	J. S.	Tenant.
121	Wright, Jas. R.	11	B. and S. S.	Owner.
129	Williams, J. R.	11	B. and S. S.	Tenant.
136	Whitlaw, Andrew	23	B. and S. S.	Tenant.
240	Winter, Robert	8	B. and S. S.	Tenant.

PA

.....  
No.  
ROL

120  
383

# VOTERS' LIST—1877.

## Municipality of the Town of Seaforth.

PART II.—List of Persons Entitled to Vote at Municipal Elections  
ONLY.

### SOUTH WARD.

No. on ROLL.	NAME.	LOT.	SURVEY.	Owner.
120	Dickson, Archd.	32	J. S.	Owner.
383	Dickson, Samuel	39, 105, 106 and 40	J. S.	Owner.

PART

.....  
No. on  
ROLL.  
"

# VOTERS' LIST—1877.

Municipality of the Town of Seaforth.

PART II.—List of Persons Entitled to Vote at Municipal Elections  
ONLY.

## EAST WARD.

---

No. on ROLL.	NAME.	LOT.	SURVEY.
		NONE.	

PART

.....  
No. on  
ROLL.

# VOTERS' LIST—1877.

Municipality of the Town of Seaforth.

PART II.—List of Persons Entitled to Vote at Municipal Elections  
ONLY.

## NORTH WARD.

---

No. on ROLL.	NAME.	LOT.	SURVEY.
		NONE.	

PA

No.  
RO

F  
f  
M  
t  
s  
e  
o



# VOTERS' LIST—1877.

Municipality of the Town of Seaforth.

PART III.—List of Persons Entitled to Vote at Elections to the  
Legislative Assembly ONLY.

SOUTH, EAST, AND NORTH WARDS.

---

No. on ROLL.	NAME.	LOT.	SURVEY.
		NONE.	

---

I, WILLIAM ELLIOTT, Clerk of the Municipality of Seaforth, in the County of Huron, do hereby certify that parts One and Three, of the within list, constitute a correct list for the year 1877 of all persons appearing by the last revised Assessment Roll of the said Municipality, to be entitled to vote at elections for members of the Legislative Assembly, and that parts One and Two constitute a correct list for said year of all persons appearing by the said Roll to be entitled to vote at Municipal Elections in said Municipality.

And I hereby call upon all electors to examine the said list, and if any omissions or other errors are perceived therein to take immediate proceedings to have the said errors corrected according to law.

Dated this 16th day of July, 1877.

WILLIAM ELLIOTT,  
TOWN CLERK.

