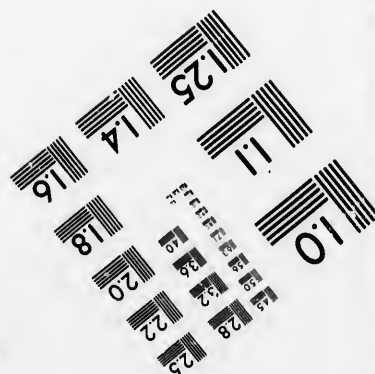





**IMAGE EVALUATION
TEST TARGET (MT-3)**



**Photographic
Sciences
Corporation**

23 WEST MAIN STREET
WEBSTER, N.Y. 14580
(716) 872-4503



**CIHM/ICMH
Microfiche
Series.**

**CIHM/ICMH
Collection de
microfiches.**



Canadian Institute for Historical Microreproductions / Institut canadien de microreproductions historiques



© 1986

Technical and Bibliographic Notes/Notes techniques et bibliographiques

The Institute has attempted to obtain the best original copy available for filming. Features of this copy which may be bibliographically unique, which may alter any of the images in the reproduction, or which may significantly change the usual method of filming, are checked below.

L'Institut a microfilmé le meilleur exemplaire qu'il lui a été possible de se procurer. Les détails de cet exemplaire qui sont peut-être uniques du point de vue bibliographique, qui peuvent modifier une image reproduite, ou qui peuvent exiger une modification dans la méthode normale de filmage sont indiqués ci-dessous.

- | | |
|---|---|
| <input type="checkbox"/> Coloured covers/
Couverture de couleur | <input type="checkbox"/> Coloured pages/
Pages de couleur |
| <input type="checkbox"/> Covers damaged/
Couverture endommagée | <input type="checkbox"/> Pages damaged/
Pages endommagées |
| <input type="checkbox"/> Covers restored and/or laminated/
Couverture restaurée et/ou pelliculée | <input type="checkbox"/> Pages restored and/or laminated/
Pages restaurées et/ou pelliculées |
| <input type="checkbox"/> Cover title missing/
Le titre de couverture manque | <input checked="" type="checkbox"/> Pages discoloured, stained or foxed/
Pages décolorées, tachetées ou piquées |
| <input type="checkbox"/> Coloured maps/
Cartes géographiques en couleur | <input type="checkbox"/> Pages detached/
Pages détachées |
| <input type="checkbox"/> Coloured ink (i.e. other than blue or black)/
Encre de couleur (i.e. autre que bleue ou noire) | <input checked="" type="checkbox"/> Showthrough/
Transparence |
| <input type="checkbox"/> Coloured plates and/or illustrations/
Planches et/ou illustrations en couleur | <input type="checkbox"/> Quality of print varies/
Qualité inégale de l'impression |
| <input type="checkbox"/> Bound with other material/
Relié avec d'autres documents | <input type="checkbox"/> Includes supplementary material/
Comprend du matériel supplémentaire |
| <input type="checkbox"/> Tight binding may cause shadows or distortion along interior margin/
La reliure serrée peut causer de l'ombre ou de la distorsion le long de la marge intérieure | <input type="checkbox"/> Only edition available/
Seule édition disponible |
| <input type="checkbox"/> Blank leaves added during restoration may appear within the text. Whenever possible, these have been omitted from filming/
Il se peut que certaines pages blanches ajoutées lors d'une restauration apparaissent dans le texte, mais, lorsque cela était possible, ces pages n'ont pas été filmées. | <input type="checkbox"/> Pages wholly or partially obscured by errata slips, tissues, etc., have been refilmed to ensure the best possible image/
Les pages totalement ou partiellement obscurcies par un feuillet d'errata, une pelure, etc., ont été filmées à nouveau de façon à obtenir la meilleure image possible. |
| <input type="checkbox"/> Additional comments:
Commentaires supplémentaires: | |

This item is filmed at the reduction ratio checked below/
Ce document est filmé au taux de réduction indiqué ci-dessous.

10X	12X	14X	16X	18X	20X	22X	24X	26X	28X	30X	32X
					✓						

The copy filmed here has been reproduced thanks to the generosity of:

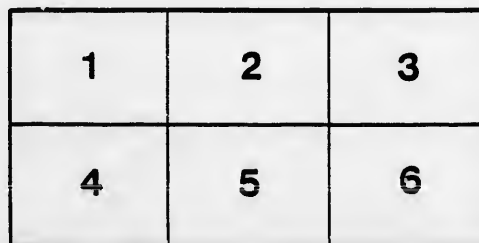
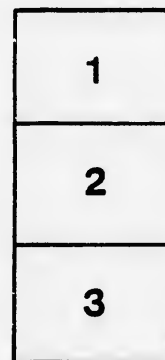
Archives of Ontario
Toronto

The images appearing here are the best quality possible considering the condition and legibility of the original copy and in keeping with the filming contract specifications.

Original copies in printed paper covers are filmed beginning with the front cover and ending on the last page with a printed or illustrated impression, or the back cover when appropriate. All other original copies are filmed beginning on the first page with a printed or illustrated impression, and ending on the last page with a printed or illustrated impression.

The last recorded frame on each microfiche shall contain the symbol \rightarrow (meaning "CONTINUED"), or the symbol ∇ (meaning "END"), whichever applies.

Maps, plates, charts, etc., may be filmed at different reduction ratios. Those too large to be entirely included in one exposure are filmed beginning in the upper left hand corner, left to right and top to bottom, as many frames as required. The following diagrams illustrate the method:



L'exemplaire filmé fut reproduit grâce à la générosité de:

Archives of Ontario
Toronto

Les images suivantes ont été reproduites avec le plus grand soin, compte tenu de la condition et de la netteté de l'exemplaire filmé, et en conformité avec les conditions du contrat de filmage.

Les exemplaires originaux dont la couverture en papier est imprimée sont filmés en commençant par le premier plat et en terminant soit par la dernière page qui comporte une empreinte d'impression ou d'illustration, soit par le second plat, selon le cas. Tous les autres exemplaires originaux sont filmés en commençant par la première page qui comporte une empreinte d'impression ou d'illustration et en terminant par la dernière page qui comporte une telle empreinte.

Un des symboles suivants apparaîtra sur la dernière image de chaque microfiche, selon le cas: le symbole \rightarrow signifie "A SUIVRE", le symbole ∇ signifie "FIN".

Les cartes, planches, tableaux, etc., peuvent être filmés à des taux de réduction différents. Lorsque le document est trop grand pour être reproduit en un seul cliché, il est filmé à partir de l'angle supérieur gauche, de gauche à droite, et de haut en bas, en prenant le nombre d'images nécessaire. Les diagrammes suivants illustrent la méthode.

ails
du
odifier
une
image

rrata
o

pelure,
n à



32X

VOTERS' LIST, 1884.

Township of Turberry.

COUNTY OF HURON.

LIST OF PERSONS ENTITLED TO VOTE AT


MUNICIPAL ELECTIONS

—AND—

Elections to the Legislative Assembly.

*Sub-Section 4 of Section 2 of the Act to Consolidate and Amend the
Law respecting Voters' Lists.*

4. The Sheriff shall immediately upon receipt of his copies cause one of them to be posted up in a conspicuous place in the Court House; the Clerk of the Peace, upon receipt of his copies, shall cause one of them to be posted in a conspicuous place in his office; every Public or Separate School Head Master or Mistress shall in like manner put up one on the door of the School House; and every Postmaster shall post up one of his copies in the Post Office.—39 V., C. 11, S. 2, s. s. 4.



WINGEAM:
Printed at the ADVANCE Cheap Job Printing House.
1884.

Voters

S

1. BLUEVA
2. WING

PART I.— Electi

Polling Sub-

JURORS	No. on Roll.	
	517	Allan,
J	526	Ansley
	558	Auld,
	597	Adams
J	186	Black
	506	Baird
	514	Burk,
	515	Burk,
J	522	Burel
	522	Burel
	561	Butt,
	612	Brad
	617	Beck
	72	Craw
	553	Carr
	573	Carr
	588	Cran
J	600	Cro
	606	Carr
	62	Catl
	66	Cro
	192	Cle
	183	De
	184	De
	614	Di
J	520	Te
	563	El
	554	El
	554	El
	608	El
	616	El

Voters' List, 1884.--Township of Turnberry



SCHEDULE OF POST OFFICES :

- 1. BLUEVALE.
- 3. GLEN-FARROW
- 5. BELMORE.
- 2. WINGHAM.
- 4. WROXETER.
- 6. GLENANNAN.

PART I.—List of Persons entitled to vote at BOTH Municipal Elections and Elections to the Legislative Assembly.

Polling Sub-Division No. 1.—Comprising all that part of the Township west of the Gravel Road and the Corporation of Wingham.

JURORS	No. on Roll.	NAMES.	CON.	LOT.	OWNER, &c.	P. O.
	517	Allan, James	Zetland	97 98 99	Owner	2
J	526	Ansley, John	W. T. Plot	63 64 65 67 &c	Owner	2
	558	Auld, James W.	W. T. Plot	Helena st., 5	Owner	
	587	Adams, R. W.	W. T. Plot	Vict. st.. 146 126	Owner	2
	186	Blackwell, George	9	24	Owner	2
	506	Baird, William	B	26	Owner	2
	514	Burk, Francis	B	19	Owner	2
	515	Burk, George	B	19	Farmer's Son	2
J	522	Burchill, Samuel	B	S $\frac{1}{2}$ 14	Owner	2
	522	Burchill, Thomas	B	S $\frac{1}{2}$ 13	Owner	2
	561	Butt, James	W. T. Plot	Helena st., 29 40	Owner	2
	612	Brady, John	W. T. Plot	pt 44	Owner	2
	617	Beckett, James	W. T. Plot	pt 26	Owner	2
	72	Crawford, Robert	11	28	Owner	2
	553	Carruthers, Thomas	W. T. Plot	F's S'y 26	Owner	2
	573	Carr, James	W. T. Plot	272 pt 31	Owner	2
	588	Cranston, Robert	W. T. Plot	185 186 187 &c	Owner	2
J	600	Crookshanks, William	B	Centre pt 11 12	Owner	2
	606	Campbell, Alex.	W. T. Plot	Block C	Owner	2
	62	Cathrou, W. W.	12	32	Owner	2
	66	Crosson, H. G.	12	35	Owner	2
	192	Clendenning, Wm.	F. Survey	11 12 13	Owner	2
	193	Deans, Peter	9	22	Owner	2
	184	Deans, Thomas	9	22	Farmer's Son	2
	614	Dickson, William	W. T. Plot	pt 30	Owner	2
J	520	Englestone, John	B	pt 16	Owner	2
	563	Elford, John	W. T. Plot	F's S'y 30	Owner	2
	554	Eadie, Robert	W. T. Plot	Vict. st.. 141 &c	Tenant	2
	554	Eadie A. B.	W. T. Plot	112 113 114 &c	Owner	2
	608	England, James	W. T. Plot	pt 51 62	Owner	2
	616	Elliott Thomas	W. T. Plot	27 28	Owner	2

Polling Sub-Division No. 1.—Continued.

JURORS	No. on Roll.	NAMES.	CON.	LOT.	OWNER, &c.	P. O.
J	65	Falls, Robert	11	E½ 30	Owner	2
J	76	Fife, Lawrence	10	26	Owner	2
	527	Fuley, Edward	W. T. Plot	17 18 19 20 &c	Owner	2
J	569	Fleck, Joseph A.	W. T. Plot	238 239 &c	Owner	2
J	591	Fisher, Arch.	W. T. Plot	87 88 89 &c	Owner	2
	592	Fisher, Peter	W. T. Plot	29 30 31 32 &c	Owner	2
J	608	Fretwell, George	W. T. Plot	50 52 61 &c	Owner	2
		Foxton, William	W. T. Plot	81 306 307 &c	Tenant	2
J	56	Goy, Thomas	12	26 28	Owner	2
	57	Goy, John	12	26 23	Farmer's Son	2
	61	Gooderich, Ransom	12	N pt 31	Owner	2
J	491	Gordon, Archibald	10	W½ 28	Owner	2
J	513	Godkin, Henry	B	20	Owner	2
	534	Green, John	W. T. Plot	346 347 &c	Owner	2
	559	Gow, Peter	W. T. Plot	28	Owner	2
	597	Graham, Robert	W. T. Plot	147 148 &c	Owner	2
	599	Groves Duncan	W. T. Plot	152 19	Owner	2
J	618	Gilmor, Robert	W. T. Plot	pt 26 &c	Owner	2
	501	Gillespie, John	B	pt 30	Owner	2
		Graham, Robert	B	S½ 11 12	Owner	2
	609	Gotby John	W T. Plot	42 43 44 45 &c	Owner	2
J	69	Homuth, Charles	11 B	pt 29 N pt 30	Owner	2
	70	Homuth, August	10 11	pt 29 30	Owner	2
	77	Holmes, Bennett	11 12	25 24	Owner	2
	505	Homuth, William	B	27	Owner	2
	180	Harris, Homer	F. Survey	1 2	Owner	2
	538	Hutton, W. B.	W. T. Plot	351 352 353 &c	Owner	2
	554	Hart, Thomas	W. T. Plot	F's S'y pt I	Tenant	2
	562	Hclmes, Joseph	W. T. Plot	" pt IV	Owner	2
J	619	Hullaway, John	W. T. Plot	pt 40 41	Owner	2
	623	Harnahan, Thomas	W. T. Plot	289 290 293 &c	Owner	2
J	83	Hockridge, Richard	10	W½ 22	Tenant	2
	501	Hamilton, Andrew	B	pt 30	Owner	2
	537	Hutton, Price & Carr	W. T. Plot	Grist Mill	Owner	2
		Holmes, J.	W. T. Plot	81 306 307	Owner	2
	567	Irwin, Robert	W. T. Plct	242 243 260	Owner	2
J	568	Irwin, Robert J.	W. T. Plot	279 280 284	Owner	2
J	79	Johnston, John	11	24	Owner	2
J	80	Johnston, William	10	23 24	Owner	2
J	82	Johnston, Andrew	11	pt 22	Owner	2
	489	Johnston, John	10	pt 27 28	Owner	2
J	489	Johnston, James	10	pt 27 28	Owner	2
J	533	Johnston, William	W. T. Plot	357 358 359 &c	Owner	2
	571	Johnston, James	W. T. Plot	222 223 &c	Owner	2
	576	Jackson, T. G.	W. T. Plot	276	Owner	2
	493	Johnston, William	B	W½ 11 12	Owner	2

Polling Sub-Division No. 1.—Continued.

JURORS	No. on Roll.	NAMES.	CON.	LOT.	OWNER, &c.	P. O.
		499 Kennedy, Robert	B	18	Owner	2
		500 Kennedy, W. J.	B	18	Farmer's Son	2
		572 Kingsley, Henry	W. T. Plot	Pt 67 &c	Owner	2
J		75 Kerr, John	11	26	Owner	2
J		488 Kelly, Alex.	10	Pt 26 27	Owner	2
		488 Kelly, John	10	Pt 26 27	Owner	2
J		521 Kerr, Joseph J.	W. T. Plot	7 8 9 10 11 &c	Tenant	2
J		51 Little, John	12	21 22	Owner	2
		52 Little, Robert	12	21 22	Owner	2
J		508 Lamont, Malcolm	B	24	Owner	2
		508 Lamont, John	B	24	Owner	2
J		509 Lamont Ronald	B	23	Owner	2
		566 Linklater, William	W. T. Plot	Pt 4	Owner	2
		549 Linklater, Thomas	W. T. Plot	F's Survey 9	Owner	2
		575 Lockridge, James	W. T. Plot	Pt 273	Owner	2
		615 Luxford, Albert	W. T. Plot	Pt 29	Owner	2
J		53 McKague, Robert	12	E $\frac{1}{2}$ 23	Owner	2
		54 McGregor, Alex.	12	W $\frac{1}{2}$ 23	Tenant	2
		54 McGregor, Dugald	12	W $\frac{1}{2}$ 23	Owner	2
J		55 Mitchell, Wm. jr.	12	25	Owner	2
		58 McCormick, Donald	12	27	Tenant	2
		60 Meyer, H. W. C.	12	30	Owner	2
J		84 Mitchell, William	10	E $\frac{1}{2}$ 22	Owner	2
		86 Montgomery, Andrew	11	Pt 21 21	Owner	2
		83 Montgomery, Robert	11	Pt 21 22	Owner	2
		502 McCreight, Thomas	B	Pt 30	Owner	2
		503 McCreight, Robert	B	29	Owner	2
		504 McCreight, Thomas	B	28 pt 29	Owner	2
		516 McDonald, David	Zetland	101 102 103 &c	Owner	2
J		539 McLean, Laughlin	W. T. Plot	7 8	Owner	2
J		540 McLean, John	W. T. Plot	7 8	Owner	2
		541 McGregor, Duncan	W. T. Plot	Pt 4 5	Owner	2
		585 Mooney, William	W. T. Plot	165 180 181 &c	Owner	2
J		589 Mathewson, G. P.	W. T. Plot	274 230	Owner	2
		602 McClenegan, James	W. T. Plot	Pt 75 81 80	Owner	2
		605 Martin, Thomas	W. T. Plot	Pt 76	Owner	2
J		613 Murchison, Thomas	W. T. Plot	32 33 34	Owner	2
J		78 Mellwain, John	10	25	Owner	2
		626 McPherson, D.	W. T. Plot	Pt 37	Owner	2
		67 Nichol, John	11 12	Centre pt 31	Owner	2
		68 Nichol, John	11 12	Centre pt 31	Farmer's Son	2
		492 Netterfield, Thomas	W. T. Plot	Pt 58 59 60 &c	Owner	2
		492 Netterfield, John	W. T. Plot	Pt 58 59 60 &c	Owner	2
		535 Netterfield, Thomas	W. T. Plot	82 83 84	Owner	2
		586 Netterfield, James	W. T. Plot	142 143 144 &c	Owner	2
		596 Netterfield, William	W. T. Plot	101 102 103 &c	Owner	2
J		59 Purvis, James	12	29	Owner	2
J		88 Porter, Richard	10 11	N $\frac{1}{2}$ 21 pt 22	Owner	2
		88 Porter, John	10 11	N $\frac{1}{2}$ 21 pt 22	Farmer's Son	2
J		181 Pringle, Andrew	9	21	Owner	2

List of Names added to the Printed List in Sub-Division No. 1, on revision by me,

Judge, at a Court holden on

the

day of

1884.

Polling Sub-Division No. 1.—Continued.

JURORS	No. on Roll.	NAMES.	CON.	LOT.	OWNER, &c.	P. C.
		182 Pringle, David	9	21	Farmer's Son	2
J 6		523 Pettypiece, Robert	W. T. Plot	1 2 3 4 5 6	Owner	2
J 7		596 Price Thomas	W. T. Plot	F's S'y II pt 38	Owner	2
52		555 Porter, Richard C.	W. T. Plot	Fisher's S'y I	Owner	2
J 58		581 Phippen, George	W. T. Plot	166 179	Owner	2
J 59		621 Parker, Joseph	W. T. Plot	Pt 36	Owner	2
J 60						
	J 519	Robson, James	B	17 pt 18	Owner	2
J 5	J 71	Scott, Peter	11	E $\frac{1}{2}$ 29	Owner	2
J 5	J 85	Showers, James	11	S $\frac{1}{2}$ 21	Owner	2
C		188 Stapleton, Robert	Fisher's S'y	23	Owner	2
J 49	603	Smith, Thomas	W. T. Plot	70 71 72 &c	Owner	2
J 51	J 611	Swindlehurst, A.	W. T. Plot	55 56 57	Owner	2
53						
54		63 Talbot, E. R.	12	33 34	Owner	2
54				See Div. 2		
J 61	J 510	Thomson, George	B	21 22	Owner	2
56	547	Tom, W. J.	W. T. Plot	5 6	Owner	2
60						
	J 73	Wilson, John	11	27	Owner	2
	81	Wilson, John	11	23	Owner	2
J	J 90	Wilson, John	10	S $\frac{1}{2}$ 21	Owner	2
	J 185	Whelan, William	9	23	Owner	2
	J 485	Wade, George	9	25	Owner	2
5	J 493	Wheeler, Henry	B	W $\frac{1}{2}$ 11 12	Tenant	2
1	507	Wilson, Gavin	B	25	Owner	2
5	J 521	Wilson, Eli A.	B	S $\frac{1}{2}$ 15	Owner	2
5	525	Walters, Richard	W. T. Plot	12 13 14 15 &c	Owner	2
5	529	Walton, Joseph	W. T. Plot	39 40	Tenant	2
J 6	564	Welsh, John	W. T. Plot	32 33 34	Owner	2
J 6	574	Wilson, James	W. T. Plot	273	Owner	2
J	609	Willows, Philip	W. T. Plot	42 43 44 45 &c	Tenant	2
E		Wells, G. P.	W. T. Plot	168 169 176 &c	Owner	2
E						
	497	Young, James	B	Pt 16	Owner	2
J						
J						
J						
J						

Polling Sub-Division No. 1.—Continued.

Voters' List, 1884.--Township of Turnberry.

SCHEDULE OF POST OFFICES :

- | | | |
|--------------|----------------|---------------|
| 1. BLUEVALE. | 3. GLEN-FARROW | 5. BELMORE. |
| 2. WINGHAM. | 4. WROXETER. | 6. GLENANNAN. |

Polling Sub-Division No. 1.—*Comprising all that part of the Township west of the Gravel Road and the Corporation of Wingham.*

PART II.—Persons entitled to vote at Municipal Elections ONLY.

JURORS	No. on Poll.	NAMES.	CON.	LOT.	OWNER, &c.	P. C.
590		Graham, Thomas C.	W. T. Plot	74 75 &c	Owner	
625		Johnston, William	W. T. Plot	Mill Reserve	Owner	2
490		Johnston, James	W. T. Plot	329 330 &c	Owner	2
565		Mellon, John	W. T. Plot	267	Owner	
601		McMullen, George	W. T. Plot	161 162 &c	Owner	2
518		Scott, Hugh	Zetland	Pt 17	Owner	2
582		Shrigley, Richard	W. T. Plot	133 139	Owner	2
583		Shrigley, Jesse	W. T. Plot	Pt 68	Owner	
557		Thomson, W. R.	W. T. Plot	37	Owner	
630		Vanstone, John	W. T. Plot	247 248 &c	Owner	
527		Jackson, A. B.	W. T. Plot	225 226 227 &c	Owner	2

PART III.—Persons entitled to vote at Elections to the Legislative Assembly only, NONE.

List of Names added to the Printed List in Sub-Division No. 1, on revision by me,

Judge, at a Court holden on

day of

1884.

No.

NAME.

LOT.

STREET.

Voters' List, 1884.--Township of Turnberry.

SCHEDULE OF POST OFFICES :

- | | | |
|--------------|----------------|---------------|
| 1. BLUEVALE. | 3. GLEN-FARROW | 5. BELMORE. |
| 2. WINGHAM. | 4. WROXETER. | 6. GLENANNAN. |

Polling Sub-Division No. 2.—*Comprising Lots 5 to 60 inclusive in the First Concession, all of the 2nd, 3rd, 4th and 5th Concessions, all of the A. Concession, and from Lots 18 to 34 inclusive in the C. Concession.*

PART I.—List of Persons entitled to vote at BOTH Municipal Elections and Elections to the Legislative Assembly.

JURORS
 No. on Roll
 J 6
 J 7
 52
 J 56
 J 59
 59
 J 60

 J 5
 5
 6
 J 49
 J 51
 53
 55
 59
 59
 J 61
 50
 60

 J 6
 7
 7
 50
 18
 53
 55
 56
 J 61
 62
 J 8
 50
 58

 56
 J 56

 J 7
 J 8
 J 8
 48
 J 48
 J 58
 57
 48

JURORS	No. on Roll	NAMES.	CON.	LOT.	OWNER, &c.	C. P.
J 51	J 229	Anderson, William	1	15 16	Owner	1
	300	Anderson, John	1	16	Farmer's Son	1
	J 305	Anderson, Samuel	1	N pt 37 38	Owner	1
	416	Aitcheson, George	Bluevale	124 125	Owner	1
J 61	J 295	Belford, Andrew	5	14	Owner	1
	J 322	Bolt, Emmanuel	2	7	Owner	1
	395	Black, Samuel	1	S½ 88 34 35 86	Owner	1
	396	Black, John	1	"	Farmer's Son	1
	397	Black, Robert	1	"	Farmer's Son	1
	J 417	Burgess, John	Bluevale	126	Tenant	1
	417	Bruce, Alex.	Bluevale	126	Owner	
J 6	271	Bell, William	4	Pt 4	Tenant	4
		Bell, A.	1	15	Owner	
	430	Beattie, John	Bluevale	86 87	Owner	1
	J 292	Churchill, George	5	12	Owner	1
	302	Conn, Robert	4	Pt 12 1 14	Tenant	1
	J 302	Conn, Isaac	4	"	Tenant	1
J 61	J 304	Casemore, James	1	N½ 35 36	Owner	1
	357	Carmichael, John	C	N½ 29	Farmer's Son	4
J 8	412	Caultis, Thomas	Bluevale	88 89 90 91	Owner	4
	J 361	Coats, Peter	C	W½ 31	Owner	4
	425	Conover, A. J.	Bluevale	D. S. 7	Owner	4
	J 446	Cleghorn, Adam	1	Pt 20	Owner	4
	J 453	Casemore, John	1	10	Owner	1
	J 459	Casemore, Joseph	1	9	Owner	1
	303	Cantelon, Peter	1	N½ 34	Owner	
	362	Douglas, William	2	S½ 1	Owner	4
J 56	J 364	Douglas, Robert	A	N½ 1 2 3	Owner	
	273	Dodds, Andrew J.	5	Pt 4 5	Owner	4
	273	Dodds, Richard G.	5	Pt 4 5	Farmer's Son	4
	J 372	Durnion, Robert B.	1	N½ 58 59 60	Owner	4
	426	Duncan, Robert	Bluevale	D. S. 50 51 34	Owner	4
	432	Duncan, William	1	Pt 28	Owner	4
J 48	484	Diment, John	1	25 26 27	Owner	4
J 58	435	Diment, Henry	1	25 26 27	Farmer's Son	4
	J 436	Diment, John	1	28 29	Tenant	4

rolling Sub-Division No. 2.—Continued.

Jurors	No. on Roll.	NAMES.	CON.	LOT.	OWNER, &c.	P. O.
	J 290	Elliott James	4 5	10 11	Owner	1
	J 340	Evans, Thomas	2	1	Owner	4
	J 347	Evans, Robert J.	C	23	Owner	4
	J 400	Etcher, John	1	S $\frac{1}{2}$ 31 32	Owner	1
	401	Etcher, Ira	1	S $\frac{1}{2}$ 31 32	Farmer's Son	1
	J 343	Funston, George	C	W $\frac{1}{2}$ 26	Owner	4
	368	Farrell, William	C	E $\frac{1}{2}$ 31	Owner	4
	J 411	Farrow, John	Bluevale	C. S. 22 23 24	Owner	4
	412	Farrow, Thomas	2	S pt 1	Owner	4
	346	Foster, George	C	Pt 24	Owner	4
	J 307	Gillespie, John	1	N $\frac{1}{2}$ 41 42	Owner	1
	J 398	Gray, Andrew	1	S $\frac{1}{2}$ 37 38	Owner	1
	399	Gray, William D.	1	"	Farmer's Son	1
	J 410	Guest, Edward	Bluevale	C. S. 13 18 &c	Owner	1
	J 427	Gray, William	Bluevale	D. S. 9 10	Owner	1
	J 440	Garnet, Charles	1	22	Tenant	1
	441	Gannet, George	1	N $\frac{1}{2}$ 23 24	Tenant	1
	435	Garness, John	Bluevale	D. S. 17	Owner	1
	J 265	Henry, L. W.	4	1	Owner	4
	J 268	Harris, William	5	3	Owner	4
	J 272	Harris, John	4	Pt 4	Owner	4
	J 279	Harris, Robert B	4	6	Owner	4
	J 338	Harris, George	3	3	Owner	4
	J 275	Hooper, James	4	5 E $\frac{1}{2}$ 8	Owner	4
	J 284	Hawkins, Henry	5	8	Owner	1
	285	Hawkins, John H.	5	8	Farmer's Son	1
	293	Holmes, Nathaniel	5	13	Owner	1
	292	Holmes, Robert	5	13	Farmer's Son	1
	J 303	Hughes, Albert	4	E $\frac{1}{2}$ 12	Owner	1
	338	Hemphill, Thomas	2	W $\frac{1}{2}$ 4	Owner	4
	J 344	Harron, William	C	E $\frac{1}{2}$ 25	Owner	4
	J 369	Hamilton, John	C	32 33	Owner	4
	370	Hooper, Sebastian	C	34	Owner	4
	371	Hooper, Robert	C	34	Farmer's Son	4
	J 373	Hamilton, Robert	A	N $\frac{1}{2}$ 8 9 10	Tenant	4
	373	Hamilton, Alex.	A	"	Owner	4
	J 377	Hislop, James	A	S $\frac{1}{2}$ 5 6 7	Owner	4
	J 381	Hislop, Alex.	1 A	S $\frac{1}{2}$ 33 59 N $\frac{1}{2}$ 7	Owner	4
	419	Hartley, A. Y.	Bluevale	D. S. 29	Income	1
	437	Henderson, Adam	1	N $\frac{1}{2}$ 25 26	Owner	1
	J 451	Hogg, James	1	S $\frac{1}{2}$ 13 14	Owner	1
	462	Henderson, Thomas	1	6 pt 5	Owner	1
	J 197	Hogg, Richard	1	N $\frac{1}{2}$ 13 14	Owner	1
	J 197	Hogg, Robert	1	"	Owner	1
	431	Hutchison, S.	Bluevale	40 41 42	Owner	1
	J 316	Jermyn, Winfred	1	Centre pt 44 45	Owner	1

List of Names added to the Printed List in Sub-Division No. 2, on revision by me,
 Judge, at a Court holden on

the _____ day of _____ 1884.

No. _____ NAME. _____ LOT. _____ STREET.

Polling Sub-Division No. 2.—Continued.

JURORS	No. on Roll.	NAMES.	CON.	LOT.	OWNER, &c.	P. O.
J 61	998	Johnston, Robert	1	S $\frac{1}{2}$ 48	Owner	1
J 70	J 415	Jones, James	Bluevale	D. S. 110 111 &c	Tenant	1
527	456	Jeffrey, Robert	Junctionville	1 2 3 9 10 &c	Owner	2
J 561	J 449	Jen'ius, Thomas	1	S pt 15 16	Owner	2
J 591	450	Jenkins, George	1	"	Farmer's Son	2
J 592	422	Johnston, John	Bluevale	D. S. 4 5 127	Pt Owner	1
J 608						
	278	Kirton, James	5	S pt 6	Owner	1
J 56	J 914	King, William	1	N pt 44 45	Owner	1
57	915	King, John	1	"	Farmer's Son	1
61	416	Kay, Alex. L.	Bluevale	D. S. 124 125	Tenant	1
J 491	422	King, Duncan	1	N $\frac{1}{2}$ 91 92 93	Owner	1
J 518						
534	262	Linton, Robert	C	20	Owner	4
558	J 906	Leathorn, Robert	1	N $\frac{1}{2}$ 39 40	Owner	1
597	J 333	Lovell, Lawrence	3	5	Owner	4
598	420	Leech, Joseph	Bluevale	Mill Reserve &c	Owner	1
J 618	454	Langley, Seth	Junctionville	7	Owner	2
501						
608	J 259	Mitchell, Andrew	C	18 pt 19	Owner	4
	260	Mitchell, Robert J.	C	"	Farmer's Son	4
J 68	J 261	Mitchell, William J.	C	E $\frac{1}{2}$ 19	Owner	4
70	J 263	Martin, David	5	1	Owner	4
77	264	Martin, Thomas	5	1	Farmer's Son	4
503	266	McTavish, John sr.,	5	2	Owner	4
186	J 267	McTavish, John S.	4	2	Owner	4
538	J 286	Moore, John E.	5	9	Owner	4
554	287	Musgrove, John	4	9	Owner	4
561	287	Musgrove, Robert	4	W $\frac{1}{2}$ 8	Owner	4
J 614	288	Musgrove, John	4	9	Farmer's Son	4
624	J 313	McGee, Arthur	3	N $\frac{1}{2}$ 8	Owner	4
J 81	J 317	Millar, John	1	N $\frac{1}{2}$ 48	Owner	4
507	J 318	Moffat, James	1	N $\frac{1}{2}$ 51 52	Tenant	4
537	318	Moffat, Robert	1	"	Owner	4
	J 319	McEwen, John	1 2	N $\frac{1}{2}$ 54 55 Pt 4	Owner	4
	J 320	McEwen, Peter	2	6	Owner	4
	321	McEwen, Alex.	2	Pt 6	Owner	4
	J 327	McEwen, Alex.	3	6	Pt Owner	4
	J 328	McEwen, James	3	6	Pt Owner	4
J 561	329	McNaughton, Duncan	1 2	N $\frac{1}{2}$ 46 47 5	Owner	4
	330	McNaughton, John	1 2	"	Farmer's Son	4
J 71	331	McNaughton, Donald	1 2	"	Farmer's Son	4
J 80	332	McNaughton, Duncan	1 2	"	Farmer's Son	4
J 81	334	McEwen, James	3	4	Owner	4
481	335	McEwen, Peter	3	4	Farmer's Son	4
J 481	J 348	McTavish, Charles	C	22	Owner	4
J 531	349	McTavish, Douglas	C	22	Farmer's Son	4
571	J 350	McTavish, Peter	C	21	Owner	4
576	J 353	Millar, Robert	C	27	Owner	4
491	354	Millar, Richard B.	C	27	Farmer's Son	4
	J 358	Morrow, Adam	C	S $\frac{1}{2}$ 29 30	Owner	4

Rolling Sub-Division No. 2.—Continued.

JURORS	No. on Roll.	NAMES.	CON.	LOT.	OWNER, &c.	c.
J 859		Morrow, William	C	S $\frac{1}{2}$ 29 30	Farmer's Son	4
J 855		Musgrove, Thomas	C	28	Owner	4
J 883		Moffat, Robert	1	58 54 55	Owner	1
J 884		McBrien, James	1	S $\frac{1}{2}$ 53	Owner	1
J 885		Moffat, George	1	S $\frac{1}{2}$ 51 52	Owner	1
886		Moffat, Christopher	1	"	Farmer's Son	1
887		Moffat, James A.	1	"	Farmer's Son	1
J 888		Moffat, David	1	49 50	Owner	1
J 889		Moffat, David	1	S $\frac{1}{2}$ 48	Owner	1
408		McPherson, Robert	Bluevale	W $\frac{1}{2}$ 5	Owner	1
J 426		Messer, William	Bluevale	8 pt 9	Owner	1
482		Madill, James	Bluevale	Pt 30	Tenant	1
420		McGee, James	1	Pt 80	Owner	1
448		Maxwell, Robert	1	S $\frac{1}{2}$ 17 W $\frac{1}{2}$ 18	Owner	1
J 452		McLaren, Peter	1	11 12	Owner	2
		Matthewson, John	1	22	Owner	
		McIntosh, Richard	2	E $\frac{1}{2}$ 4	Owner	
J 195		Moffat, George	1	N $\frac{1}{2}$ 5 6 7 8	Owner	1
196		Moffat, John J.	1	"	Farmer's Son	1
394		McCartley, J.	1	S $\frac{1}{2}$ 39 40	Owner	
481		Musgrove, A. H.	Bluevale	40 41 42	Tenant	1
277		Nicholson, John	5	N $\frac{1}{2}$ 5	Tenant	
281		Nichol, James	4	7	Farmer's Son	1
J 391		Nicholson, James	1	S $\frac{1}{2}$ 44 45	Owner	1
409		Nixon, Thomas	Bluevale	10 21 31	Owner	1
457		Northgraves, Isaac	Junctionville	18 14	Owner	2
480		Ovens, Charles	Bluevale	66 67	Tenant	1
296		Pugh, H. C.	1	N pt 23 24	Owner	1
J 845		Pomeroy, William	C	E $\frac{1}{2}$ 26	Owner	4
J 863		Palmer, Edward	2	S pt 2	Owner	4
J 865		Parks, William H.	A	N $\frac{1}{2}$ 4	Owner	4
874		Pope, Thomas	A	10 S $\frac{1}{2}$ 8 9	Owner	4
875		Pope, Thomas jr.,	A	"	Farmer's Son	4
400		Patterson, John	Bluevale	1 2 3 29 30 &c	Owner	4
427		Patterson, Archibald	Bluevale	52	Owner	4
428		Patterson, Frank	Bluevale	45 46 47	Owner	4
J 442		Patterson, W.	1	21	Owner	4
J 291		Ralph, John	5	N $\frac{1}{2}$ 10	Owner	1
J 390		Ross, Hugh	1	S $\frac{1}{2}$ 46 47	Owner	1
J 392		Rea, Hugh	1	S $\frac{1}{2}$ 41 42	Tenant	1
J 392		Rea, Robert	1	"	Tenant	1
394		Rea, David	1	S $\frac{1}{2}$ 39 40	Tenant	
J 428		Ross, William	Bluevale	11 80	Owner	1
J 444		Robertson, Alex.	1	S $\frac{1}{2}$ 23 24	Owner	1
447		Ross, Alex.	1	19 E $\frac{1}{2}$ 18	Owner	1
302		Richardson, J.	4	Pt 12 18 14	Owner	
431		Roberts, W. C.	Bluevale	40 41 42	Tenant	1
433		Ross, William	Bluevale	12 18	Owner	1
258		Smith, John	C	Pt 18	Owner	4

List of Names added to the Printed List in Sub-Division No. 2, on revision by me,

Judge, at a Court holden on

the

day of

1884.

No.

NAME.

LOT.

STREET.

Rolling Sub-Division No. 2.—Continued.

JURORS	No. on Roll	NAMES.	CON.	LOT.	OWNER, &c.	P. C.
	J 269	Sarborn, William H.	4	E pt 3	Owner	4
J 6	270	Sarborn, Reuben	4	W pt 3	Owner	4
J 7	282	Stothers, Hugh	5	7	Owner	4
52	283	Stothers, Robert	5	7	Farmer's Son	4
J 56	289	Stacey, Thomas	5	S½ 10	Owner	4
J 59	J 386	Stewart, James	2	2 3	Owner	4
59	387	Stewart, Alex.	2	2 3	Farmer's Son	4
J 60	J 389	Stewart, Donald	3	2	Owner	4
	J 382	Snell, John	1	56 57	Owner	1
	404	Stewart, William H.	Bluevale	6 7 8 &c	Owner	1
	418	Stewart, Thomas	Bluevale	12 19	Owner	1
J 5	429	Scott, F. B.	Bluevale	Pt 5 26 &c	Tenant	1
5	J 423	Smith, William	1	N pt 29 30	Owner	1
6	424	Smith, Thomas	1	"	Farmer's Son	1
J 49	423	Sibbald, Robert F.	Bluevale	6 pt 30	Owner	1
J 51	J 341	Terriff, John	3	1	Tenant	4
52	341	Terriff, James	3	1	Owner	4
55	414	Tindall, Edward	Bluevale	1 pt 2 3	Owner	4
56	J 439	Thomas, Philip	1	N½ 27 28	Owner	4
J 61	445	Talbot, E. R.	1	Pt 20	Owner	2
50	458	Tennant, Andrew	Junctionville	18 19	Owner	2
60	560	Tippling, James	1	Pt 7 8	Owner	2
	J 346	Wells, William	C	Pt 24	Owner	4
	J 202	Walker, George	1	W½ 17	Owner	2
J 6	J 298	Walker Joseph W.	1	N½ 20	Owner	2
7	J 378	Wright, Francis	A	Pt 1 2 3 4 &c	Owner	4
7	J 379	Wright, William	A	"	Owner	4
50	421	Walmsley, John	1	Pt 30	Owner	1
11	462	Wellwood, John	1	S½ 5	Owner	1
5	342	Walker, Christopher	C	Pt 24 25	Owner	4
5	342	Walker, Thomas	C	"	Owner	4
J 6	308	Yeo, Robert	2 3	8 9 9	Owner	1
6	309	Yeo, John	2 3	8 9 9	Farmer's Son	1
J	310	Yeo, Robert	2 3	8 9 9	Farmer's Son	1
5	311	Yeo, William	2 3	8 9 9	Farmer's Son	1
5	312	Yeo, George	2 3	8 9 9	Farmer's Son	1
	J 323	Yeo, William	3	7 S½ 8	Owner	1
	324	Yeo, Joseph	3	7 S½ 8	Farmer's Son	1
	325	Yeo, William	3	7 S½ 8	Farmer's Son	1

PART II.—Persons entitled to vote at Municipal Elections ONLY.

484 Walmsley, Charles | Bluevale | 14 | Owner | 1

PART III.—Persons entitled to vote at Elections to the Legislative Assembly only, NONE.

List of Names added to the Printed List in Sub-Division No. 2, on revision by me,

the _____ day of _____ Judge, at a Court holden on 1884.

No.	NAME.	LOT.	STREET.
J 6			
J 7			
52			
J 56			
J 59			
59			
J 60			
J 50			
51			
61			
J 49			
J 51			
53			
55			
59			
59			
J 61			
50			
60			
J 69			
70			
77			
50			
180			
53			
55			
56			
J 61			
62			
J 81			
50			
58			
56			
J 56			
J 79			
J 80			
J 81			
48			
J 48			
J 58			
57			
57			
49			

JURORS
No. on
2. 11

Voters' List, 1884.--Township of Turnberry.

SCHEDULE OF POST OFFICES :

- | | | |
|--------------|----------------|---------------|
| 1. BLUEVALE. | 3. GLEN-FARROW | 5. BELMORE. |
| 2. WINOWAM. | 4. WROXETER. | 6. GLENANNAN. |

Polling Sub-Division No. 3.--Comprising Concessions 6, 7 & 8, and Concessions 9, 10, 11 & 12 from Lots 1 to 20 inclusive, and from Lots 1 to 17 inclusive in the C Concession.

PART I.—List of Persons entitled to vote at BOTH Municipal Elections and Elections to the Legislative Assembly.

JURORS	No. on Roll.	NAMES.	CON.	LOT.	OWNER, &c.	P.O.
	18	Amerson, William	Belmore	15 33	Owner	5
J	31	Aitken, William	12 11	10 N $\frac{1}{2}$ 15	Owner	6
	41	Aitken, Robert	12	E $\frac{1}{2}$ 16	Owner	6
J	101	Agar, Robert	10	15	Owner	6
J	133	Abraham, John	C	S $\frac{1}{2}$ 6	Owner	5
	133	Abraham, Thomas	C	N $\frac{1}{2}$ 7	Owner	5
J	193	Anderson, John jr.	8	Pt 23	Tenant	2
J	194	Anderson, John sr.	8	22 Pt 23	Owner	2
	222	Anderson, James sr.	7	10 10	Owner	3
	223	Anderson, James jr.	7	10 10	Farmer's Son	3
J	224	Anderson, Thomas	6	10	Tenant	3
J	225	Anderson Robert	6	10	Tenant	3
J	118	Appelby, Thomas	10	S $\frac{1}{2}$ 6 7	Owner	6
J	139	Armstrong, Richard	10	5	Owner	6
J	104	Aitkens, Thomas	10	13	Owner	6
	140	Abraham, Henry	9	E $\frac{1}{2}$ 2	Owner	5
J	6	Bremner, George	C	2	Owner	5
J	21	Batters, Josse	12	W $\frac{1}{2}$ 1	Owner	5
	39	Butcher, George	12	E $\frac{1}{2}$ 15	Tenant	6
J	45	Bryce, George	12	13	Owner	2
J	46	Pallagh, James	12	19	Owner	2
	106	Bray, John	10	Pt 13	Owner	6
	119	Blanchford, William	11	6 E $\frac{1}{2}$ 7	Tenant	6
J	124	Breen, Robert	10	4	Owner	5
	125	Breen, Robert J.	10	4	Farmer's Son	5
J	131	Barton, Gustavus	C	W $\frac{1}{2}$ 6 S $\frac{1}{2}$ 3	Owner	5
J	168	Braden, John	8	16	Tenant	2
J	176	Benton, William	9	Pt 19	Owner	2
	215	Blatchford, William	6	12 pt 13	Owner	2
J	236	Bolt, Thomas	7	5	Owner	3
J	243	Bently, James	6	3	Owner	3
	10	Cook, Frederick	Belmore	8 50	Owner	5
J	33	Clark, William	12	11	Owner	6
J	36	Casemore, George R.	12	Pt 13	Tenant	6
J	40	Casemore, Joseph	12	N $\frac{1}{2}$ 15	Owner	2
J	42	Cameron, Alex.	12	N $\frac{1}{2}$ 16	Owner	2
J	98	Cowden, James	10	S $\frac{1}{2}$ 20	Owner	2

List of Names added to the Printed List in Sub-Division No. 2, on revision by me,

Judge, at a Court holden on

day of

1884.

No.

NAME.

LOT.

STREET.

Polling Sub-Division No. 3.—Continued.

JURORS	No. on Roll.	NAMES.	CON.	LOT.	OWNER, &c.	P. C.
J 0	J 125	Copeland, John	11	4	Owner	6
J 7	J 136	Chrysler, Anson	C	10	Owner	5
59	137	Chrysler, Henry	C	10	Farmer's Son	5
J 50	J 169	Carruthers, Frank	9	Pt 17 18	Owner	2
J 50	169	Carruthers, Walter	9	"	Owner	
58	169	Carruthers, William	9	"	Owner	
J 60		Campbell, Robert	12	E½ 15	Owner	
		Cameron, M. C.	11	6 E½ 7	Owner	
	44	Currie, Luther	12	W½ 17	Owner	
J 8						
J 0	105	Duffy, Patrick	11	13	Tenant	6
J 14	200	Davis, Harry	7	18	Owner	2
J 51						
51	99	Eadie, David	10	16	Pt Owner	6
51	J 100	Eadie, Colin S.	10	16	Pt Owner	6
59	J 187	Elliott, James	8	Pt 23 3 4 5 &c	Owner	2
51	J 187	Elliott, Eli	8	"	Owner	2
J 60	J 226	Epplott, William	6	9	Owner	3
50	J 227	Epplott, Thomas	6	W½ 8	Tenant	3
60	227	Epplott, John	6	W½ 8	Owner	3
J 0	J 24	Farrell, John R.	12	N½ 15	Tenant	5
	25	Farrell, Edward	12	S pt 5	Owner	5
	J 26	Fryfogle, John	12	6	Owner	5
50	J 108	Ferguson, William	11	W½ 12	Owner	6
11	J 109	Ferguson, John J.	11	E½ 12	Tenant	6
5	110	Ferguson, Matthew	11	E½ 12	Owner	6
5	J 142	Fortune, Thomas	8 9	3 4	Owner	2
5	143	Fortune, John	9	5	Owner	4
J 6	J 144	Fortune, John A.	9	6	Owner	4
6	J 145	Fortune George	8	5 pt 4	Owner	4
J 5	247	Fraser, Douglas	7	Pt 1	Owner	4
5	J 180	Forgie, Gilbert	3	21	Owner	2
		Fleming, Robert	11	13	Owner	
	19	Gallagher, Robert	Belmore	23 24	Owner	5
5	20	Gillespie, John	12	E½ 1	Owner	5
J 5	J 38	Germyn, Jabez	12	W½ 14	Tenant	5
	J 120	Gilpin, Thomas	10 11	N½ 6 W½ 8	Owner	6
	J 167	Giffen, Robert	11	16	Tenant	6
J 170	J 170	Gilmor, Thomas	8	17	Owner	2
J 171	J 171	Gray, William	8	18	Owner	2
J 172	172	Gray, George	9	Pt 18 19	Owner	2
J 173	173	Gray, Joseph A.	9	Pt 18 19	Farmer's Son	2
J 178	J 178	Gibson, Huston	8	20	Owner	2
J 179	179	Gibson, Thomas	8	20	Farmer's Son	2
J 190	190	Gregory, Thomas	8	Pt 23	Owner	2
J 237	J 237	Gemmill, Alex.	7	Pt 4	Owner	3
J 238	J 238	Gemmill, John	7	Pt 3 4	Owner	3
J 249	249	Gemmill, David W.	7 C	S½ 1 W½ 15	Tenant	3

Polling Sub-Division No. 3.—Continued.

JURORS	No. on Roll.	NAMES.	CON.	LOT.	OWNER, &c.	Ac.
	249	Gemmill, David	7 C	S $\frac{1}{2}$ 1 W $\frac{1}{2}$ 15	Owner	3
J	250	Gemmill, Andrew	C	W pt 16	Owner	4
J	252	Gemmill, William	C	Pt 15 16	Owner	4
J	239	Green, John	7	Pt 4	Owner	4
	150	Gilpin, J. W.	8	8	Owner	
	12	Harriston, Henry P.	Belmore	14	Owner	5
J	97	Hawke, Walter	10	18	Owner	2
J	98	Hutton, John	10	17	Owner	6
	157	Haugh, David	8 9	14 S pt 13 14	Owner	2
	158	Haugh, William	8 9	"	Farmer's Son	2
J	159	Hastings, Robert W.	8 9	12 12	Tenant	2
	159	Hastings, Robert	8 9	12 12	Owner	2
J	161	Hastings, Thomas	8 9	10 pt 10	Owner	2
	162	Hastings, David H.	8 9	"	Farmer's Son	2
J	229	Higgins, Thomas	7	W $\frac{1}{2}$ 8	Owner	3
J	230	Higgins Joseph	7	Pt 7 8	Owner	3
	231	Henning, James	6	Pt 7	Owner	3
J	232	Henning, Benjamin	6	Pt 7 8	Tenant	3
J	233	Higgins, Elijah	7	Pt 7	Owner	3
	160	Hastings, William	8 9	11 pt 11	Owner	2
J	153	Hastings, David	9	10	Owner	2
	43	Higgins, Robert	12	E $\frac{1}{2}$ 17	Owner	2
	16	Irwin, F. W.	C	1	Owner	5
	J 22	Jeffrey, William	12	2 3	Owner	5
	J 50	Jenkins, Robert	12	S $\frac{1}{2}$ 20	Owner	2
	J 148	Jobb, Andrew	9	8	Owner	2
	152	Jobb, Thomas	9	9	Pt Owner	2
	J 152	Jobb, William	9	9	Owner	2
	J 211	Johnston, Robert	6	14	Owner	2
	J 94	James, Thomas	11	19	Owner	2
		Jobb, Christopher	9	7	Owner	
	J 253	Kitchen, Joseph	C 7	14 pt 13 N $\frac{1}{2}$ 1	Owner	4
	254	Kitchen, Frederick	C 7	"	Farmer's Son	4
	15	Lloyd, Henry	Belmore	16	Owner	5
J	87	Linklater, James H.	11	20	Owner	2
	116	Lincoln, John	10	8	Owner	6
J	123	Lillico, James	10	2 3	Owner	5
J	147	Lewis, Francis	8	6	Owner	2
	38	Lourie, Robert	12	W $\frac{1}{2}$ 14	Owner	
	J 1	Mulvey, James	C	4 5	Owner	5
	2	Mulvey, William H.	C	4 5	Farmer's Son	5
	3	McMichael, Archibald	C	N $\frac{1}{2}$ 8	Owner	5

List of Names added to the Printed List in Sub-Division No. 3, on revision by me,

Judge, at a Court holden on

the day of

1884.

Polling Sub-Division No. 3.—Continued.

JURORS	No. on Roll.	NAMES.	CON.	LOT.	OWNER, &c.	P. O.
	4	McMichael, William	C	N $\frac{1}{2}$ 3	Farmer's Son	5
	5	McMichael, Robert	C	N $\frac{1}{2}$ 3	Farmer's Son	5
	23	Marsh, William	12	4	Owner	5
J	30	Mundell, William	12	9	Owner	6
J	93	Mitchell, Andrew	10	19	Owner	6
J	114	Muir, George	11	9 10	Owner	6
J	115	Metcalf, Isaac	10	9	Owner	6
	115	Metcalf, Robert	10	10	Owner	
J	129	Marshall, John	10	1	Owner	5
J	130	Marshall, Henry	11	1	Owner	5
J	134	Merkly, William	C	S $\frac{1}{2}$ 7 N $\frac{1}{2}$ 8	Owner	5
J	138	McGlynn, John	C 8	N $\frac{1}{2}$ 11 1	Owner	4
	191	McIndoo, William	8	Pt 24	Owner	2
	207	Morrison, John	7	S $\frac{1}{2}$ 15	Tenant	1
J	208	McEwen, Duncan	7	14	Owner	2
J	217	McDonald, Alex.	7	12	Owner	2
J	219	McPherson, William	7	11	Owner	1
	220	McPherson, Duncan	7	11	Farmer's Son	1
	221	McDougall, Hugh	7	9	Owner	3
J	242	McBirney, John	6	4 5	Owner	3
J	234	McKersie, William	7	6	Owner	3
	34	McLean, Donald	12	12	Tenant	
	35	McDermid, Matthew	12	Pt 13	Owner	3
	157	Markham, Joseph	8	9	Owner	
	175	Murray, William	8	E $\frac{1}{2}$ 19	Owner	2
J	245	Nicholson, George	6	2	Owner	3
J	44	Prior, William	12	W $\frac{1}{2}$ 17	Tenant	2
	48	Patton, George	12	N $\frac{1}{2}$ 20	Owner	2
	49	Passmore, John	12	Pt 20	Tenant	2
	112	Piper, Thomas	10	11	Owner	5
J	190	Pocock, George	6 7 8	19 20 Pt 21	Owner	2
	209	Powell, John	6	N pt 15	Owner	1
J	210	Powell, Robert	6	Centre pt 16	Owner	1
J	212	Parish, James	6	W $\frac{1}{2}$ 13	Owner	1
	213	Powell, Thomas	7	13	Owner	1
	214	Powell Francis	7	13	Farmer's Son	1
J	218	Powell, Tom K.	6	11	Owner	1
	251	Porteus, William	C	Pt 15	Owner	4
J	92	Porter, Alex.	10	N $\frac{1}{2}$ 20	Owner	2
J	29	Rutherford, John	12	8	Pt Owner	5
	29	Rutherford, Andrew	12	8	Pt Owner	5
	160	Rutherford, Walter	8 9	11 pt 11	Tenant	2
J	163	Robinson, John	8	13 15	Owner	2
	164	Robinson, John J.	8	13 15	Farmer's Son	2
	37	Reid, Andrew	12	Pt 13 14	Owner	2
J	248	Radway, Richard	3	1	Owner	4
		Rockey, Emmanuel	8	16	Owner	
	135	Rogers, James	C	S $\frac{1}{2}$ 8 9	Owner	

List of Names added to the Printed List in Sub-Division No. 3 on Revision

Polling Sub-Division No. 3.—Continued.

JURORS	No. on Roll.	NAMES.	CON.	LOT.	OWNER, &c.	P. C.
J 111		Scott, John	10			
J 113		Scott, George	11	12	Owner	6
J 126		Stokes, Thomas	11	11	Owner	6
J 139		Sanson, William	9	3	Owner	6
J 140		Stafford, Edward	9	1	Owner	4
J 150		Steel, John	8	E½ 2	Occupant	4
J 151		Steel, William	8	8	Tenant	2
165		Stevens, G. B.	9	9	Tenant	2
				N pt 15	Owner	2
J 27		Panther, John	12			
J 122		Totton, Thomas	11	7	Owner	5
J 155		Taylor, James	9	5	Owner	5
J 166		Tucker, Gordon	9	N½ 12	Owner	3
J 177		Thompson, James	9	16	Owner	2
J 205		Tracey, Lawrence	7	20	Owner	2
257		Thompson, Alex.	C	S½ 15½ 16½	Owner	2
143		Turlon, Frank	8	17	Owner	4
				2	Owner	
199		Vanstone, Samuel	7	19	Owner	2
J 95		Wallace, James	11	18	Owner	2
J 95		Wallace, David	11	18	Owner	2
96		Willson, B. & Gregory, T.	11	17	Owner	2
J 102		Wells, Patrick	10 11	Pt 14 14	Owner	6
J 117		Wallace, Richard	11	W½ 7 E½ 8	Owner	6
118		Watson, William E.	11	11	Tenant	6
		Wood, Dr.	11	16	Owner	
J 127		Weir, James	11	2	Owner	5
J 135		Wilson, Robert S.	C	S½ 8 9	Tenant	5
J 154		Weir, Robert	9	Pt 11	Owner	2
J 175		Wood, David	8	E½ 19	Tenant	2
J 203		Wright, Isaac	6	17 N pt 16	Owner	2
204		Wright William J.	6	"	Farmer's Son	2
J 245		Wray, James	7	2	Owner	3
J 256		Weir, John	C	12 pt 13	Owner	4
297		Watcher, John	6	S pt 16	Owner	4
J 201		Walker, John W.	6	13	Owner	2
J 206		Weir, Robert	7	N½ 16	Owner	2
J 235		Wylie, James	6 7	6 pt 5	Owner	3
J 149		Willits, John	9	W½ 2	Owner	4

List of Names added to the Printed List in Sub-Division No. 3, on revision by me,

Judge, at a Court holden on

Voters' List, 1884.--Township of Turnberry.

SCHEDULE OF POST OFFICES :

- | | | |
|--------------|----------------|---------------|
| 1. BLUEVALE. | 3. GLEN-FARROW | 5. BELMORE. |
| 2. WINGHAM. | 4. WROXETER. | 6. GLENANNAN. |

Polling Sub-Division No. 3.—Comprising Concessions 6, 7 & 8, and Concessions 9, 10, 11 & 12 from Lots 1 to 20 inclusive, and from Lots 1 to 17 inclusive in the C Concession.

PART II.—Persons entitled to vote at Municipal Elections ONLY.

JURORS	No. on Roll.	NAMES.	CON.	LOT.	OWNER, &c.	P. O.
	244	Bryant, Henry	6	Pt 3	Owner	3
	8	Baker, Conrad	Belmore	9 49	Owner	5
	7	Fryfogle, Daniel	Belmore	6	Owner	5
	9	Harmeston, James	Belmore	7	Owner	5
	18	Harmeston Andrew D.	Belmore	22	Owner	4
	255	Hunter, James	C	Pt 13	Occupant	4
	241	Moffat, William	7	Pt 3	Owner	3

PART III.—Persons entitled to vote at Elections to the Legislative Assembly only, NONE.

The total number of names of persons qualified to serve as Jurors on aforesaid list is Two Hundred and Fifty-seven (257).

I, THOMAS FORTUNE, Clerk of the said Municipality of the Township of Turnberry, in the County of Huron, do hereby certify that parts One and Three of the within list constitute a correct list for the year 1884 of all persons appearing by the last Assessment Roll of the said Municipality to be entitled to vote at Elections for Members of the Legislative Assembly, and that parts One and Two constitute a correct list for the said year of all persons appearing by the said Roll to be entitled to vote at Municipal Elections in said Municipality.

And I hereby call upon all Electors to examine the said list, and if any omissions or other errors are perceived therein to take immediate proceedings to have the said errors corrected according to law.

Dated this 1st day of August, 1884.

THOMAS FORTUNE, TOWNSHIP CLERK, Wingham P. O.

VOTERS' LIST, 1884.

I, Judge of the County Court of the County of Huron, pursuant to the twelfth section of "The Voters' Lists Act," do hereby certify that the within is a corrected copy of the List of Voters for the year 1884, received by me from the clerk of the Municipality of the Township of Turnberry, according to my revision and correction thereof, pursuant to the provisions of the said Act.

Dated at.....this.....day of
1884.
Judge.

List of Names added to the Printed List in Sub-Division No. 3, on revision by me, Judge at Court held at Wingham, Ontario, August 1st, 1884.

