
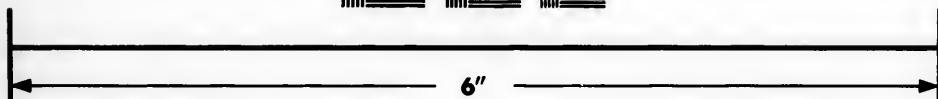



**IMAGE EVALUATION
TEST TARGET (MT-3)**



**Photographic
Sciences
Corporation**

23 WEST MAIN STREET
WEBSTER, N.Y. 14580
(716) 872-4503

15
16
17
18
19
20
21
22
23
24
25

**CIHM/ICMH
Microfiche
Series.**

**CIHM/ICMH
Collection de
microfiches.**



Canadian Institute for Historical Microreproductions / Institut canadien de microreproductions historiques

10
11
12
13
14

© 1984

Technical and Bibliographic Notes/Notes techniques et bibliographiques

The Institute has attempted to obtain the best original copy available for filming. Features of this copy which may be bibliographically unique, which may alter any of the images in the reproduction, or which may significantly change the usual method of filming, are checked below.

L'Institut a microfilmé le meilleur exemplaire qu'il lui a été possible de se procurer. Les détails de cet exemplaire qui sont peut-être uniques du point de vue bibliographique, qui peuvent modifier une image reproduite, ou qui peuvent exiger une modification dans la méthode normale de filmage sont indiqués ci-dessous.

- Coloured covers/
Couverture de couleur
- Covers damaged/
Couverture endommagée
- Covers restored and/or laminated/
Couverture restaurée et/ou pelliculée
- Cover title missing/
Le titre de couverture manque
- Coloured maps/
Cartes géographiques en couleur
- Coloured ink (i.e. other than blue or black)/
Encre de couleur (i.e. autre que bleue ou noire)
- Coloured plates and/or illustrations/
Planches et/ou illustrations en couleur
- Bound with other material/
Relié avec d'autres documents
- Tight binding may cause shadows or distortion along interior margin/
La reliure serrée peut causer de l'ombre ou de la distortion le long de la marge intérieure
- Blank leaves added during restoration may appear within the text. Whenever possible, these have been omitted from filming/
Il se peut que certaines pages blanches ajoutées lors d'une restauration apparaissent dans le texte, mais, lorsque cela était possible, ces pages n'ont pas été filmées.
- Additional comments:/
Commentaires supplémentaires:

- Coloured pages/
Pages de couleur
- Pages damaged/
Pages endommagées
- Pages restored and/or laminated/
Pages restaurées et/ou pelliculées
- Pages discoloured, stained or foxed/
Pages décolorées, tachetées ou piquées
- Pages detached/
Pages détachées
- Showthrough/
Transparence
- Quality of print varies/
Qualité inégale de l'impression
- Includes supplementary material/
Comprend du matériel supplémentaire
- Only edition available/
Seule édition disponible
- Pages wholly or partially obscured by errata slips, tissues, etc., have been refilmed to ensure the best possible image/
Les pages totalement ou partiellement obscurcies par un feuillet d'errata, une pelure, etc., ont été filmées à nouveau de façon à obtenir la meilleure image possible.

This item is filmed at the reduction ratio checked below/
Ce document est filmé au taux de réduction indiqué ci-dessous.

10X	12X	14X	16X	18X	20X	22X	24X	26X	28X	30X	32X
					✓						

The copy filmed here has been reproduced thanks to the generosity of:

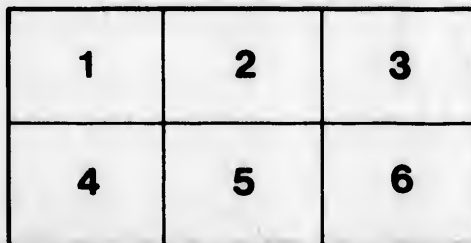
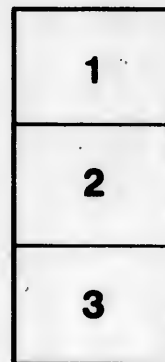

Library Division
Provincial Archives of British Columbia

The images appearing here are the best quality possible considering the condition and legibility of the original copy and in keeping with the filming contract specifications.

Original copies in printed paper covers are filmed beginning with the front cover and ending on the last page with a printed or illustrated impression, or the back cover when appropriate. All other original copies are filmed beginning on the first page with a printed or illustrated impression, and ending on the last page with a printed or illustrated impression.

The last recorded frame on each microfiche shall contain the symbol \rightarrow (meaning "CONTINUED"), or the symbol ∇ (meaning "END"), whichever applies.

Maps, plates, charts, etc., may be filmed at different reduction ratios. Those too large to be entirely included in one exposure are filmed beginning in the upper left hand corner, left to right and top to bottom, as many frames as required. The following diagrams illustrate the method:



L'exemplaire filmé fut reproduit grâce à la générosité de:

Library Division
Provincial Archives of British Columbia

Les images suivantes ont été reproduites avec le plus grand soin, compte tenu de la condition et de la netteté de l'exemplaire filmé, et en conformité avec les conditions du contrat de filmage.

Les exemplaires originaux dont la couverture en papier est imprimée sont filmés en commençant par le premier plat et en terminant soit par la dernière page qui comporte une empreinte d'impression ou d'illustration, soit par le second plat, selon le cas. Tous les autres exemplaires originaux sont filmés en commençant par la première page qui comporte une empreinte d'impression ou d'illustration et en terminant par la dernière page qui comporte une telle empreinte.

Un des symboles suivants apparaît sur la dernière image de chaque microfiche, selon le cas: le symbole \rightarrow signifie "A SUIVRE", le symbole ∇ signifie "FIN".

Les cartes, planches, tableaux, etc., peuvent être filmés à des taux de réduction différents. Lorsque le document est trop grand pour être reproduit en un seul cliché, il est filmé à partir de l'angle supérieur gauche, de gauche à droite, et de haut en bas, en prenant le nombre d'images nécessaire. Les diagrammes suivants illustrent la méthode.

ails
du
difier
une
nage

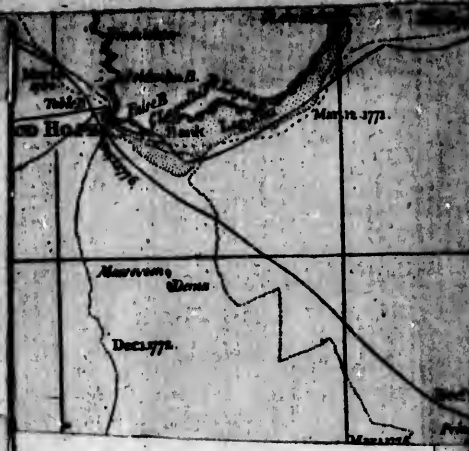
rrata
to

pelure,
h à

32X

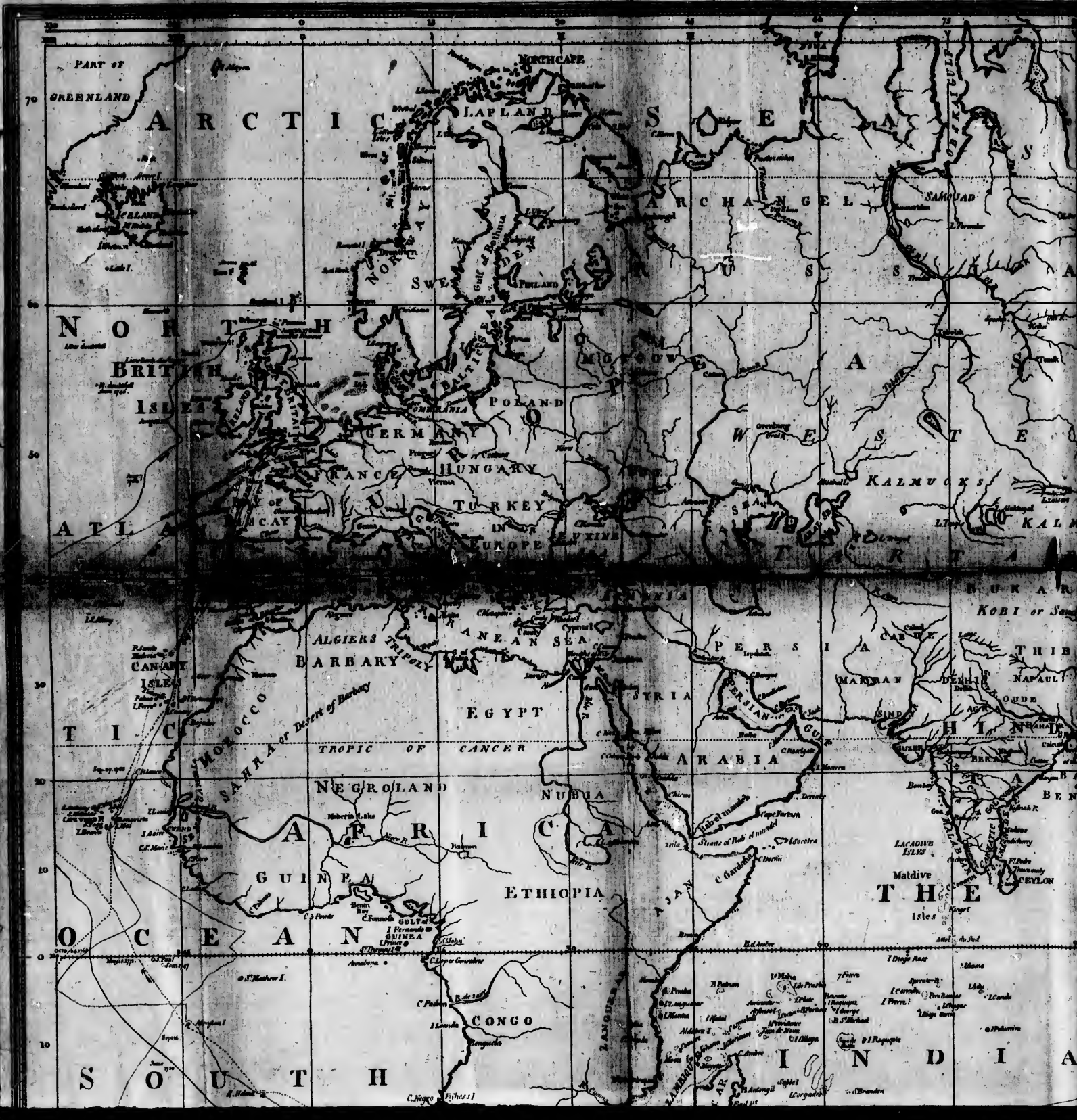


Captain James Cook




241070

Exhibiting the DISCOVERIES made by



A GENERAL CHART

made by Captⁿ JAMES COOK in this and his two preceding VOYAGES with the
By Lieutⁿ Henry Roberts of the Royal Navy




A GENERAL CHART

OF THE VOYAGES OF JAMES COOK in this and his two preceding VOYAGES with the TRACKS of the Ships

By Lieut. Henry Roberts

Royal Navy

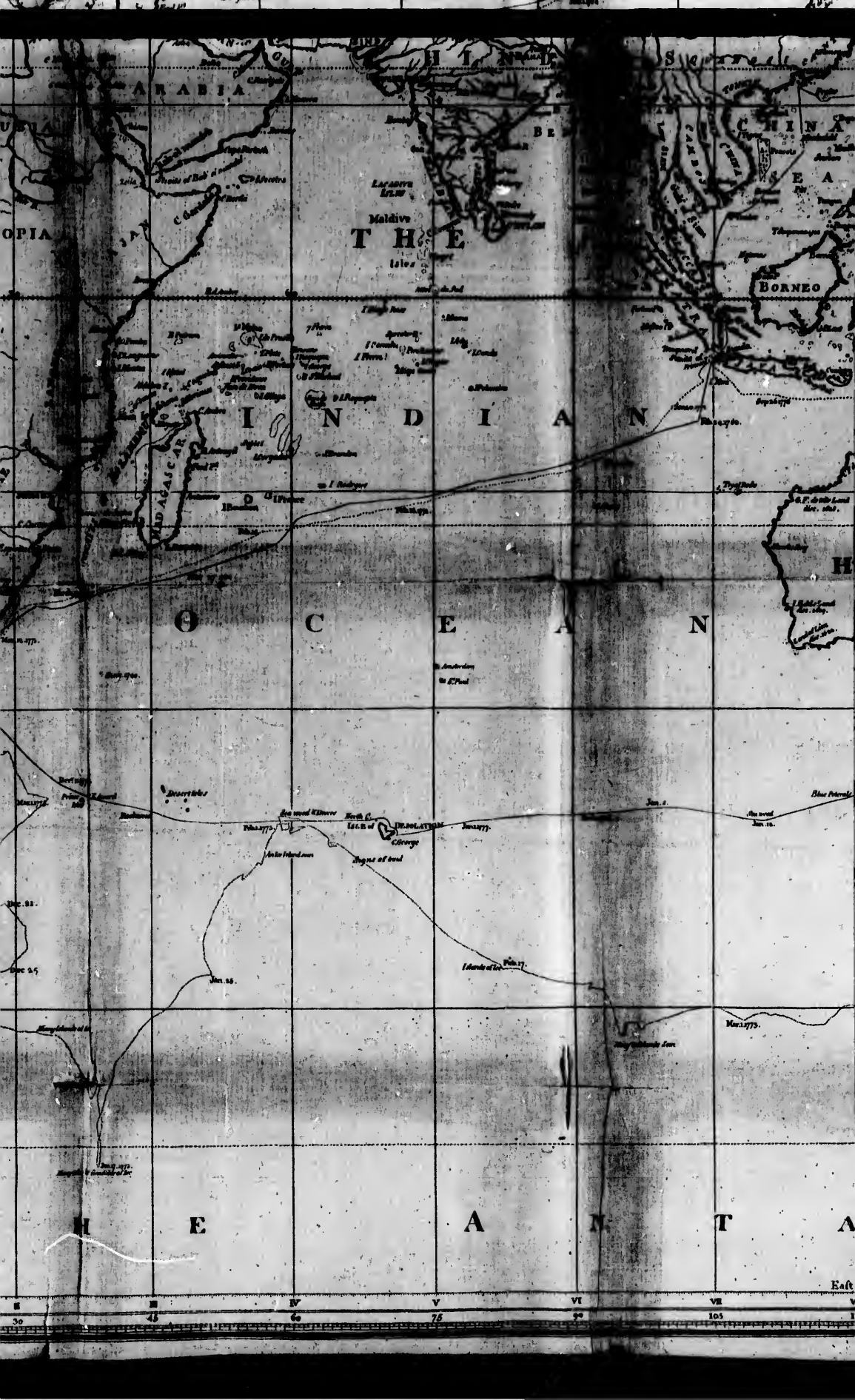


of the SHIPS under his Command.





XXII 330 346 0 45 50 45




THE INDIAN OCEAN


ARABIA
INDIA
MALDIVES
MALACCA
BORNEO
SINGAPORE
INDIAN OCEAN
PACIFIC OCEAN
I
II
III
IV
V
VI
VII
VIII
30 45 60 75 90 105 120





East Longitude from the Meridian of GREENWICH

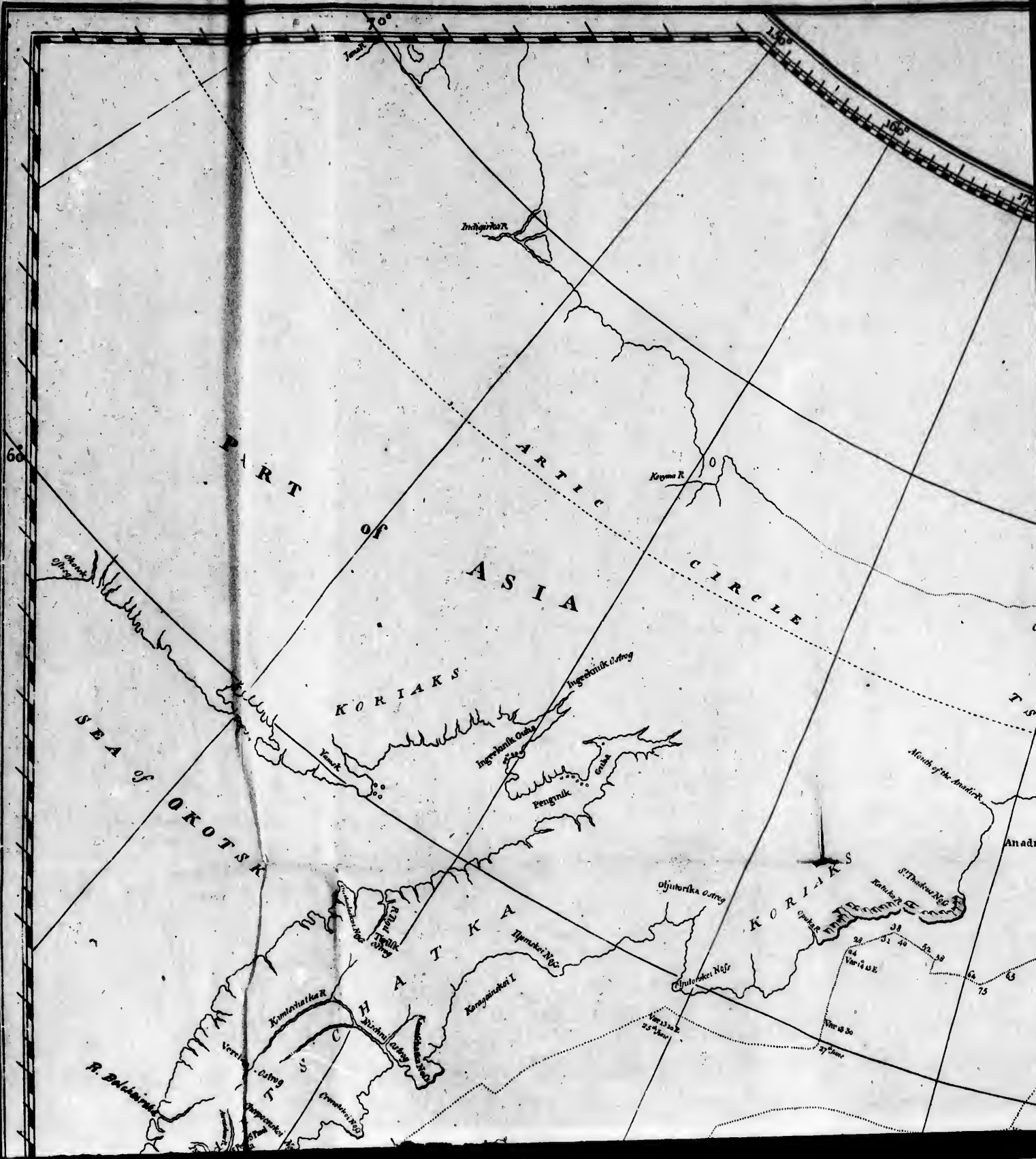






EXPLANATION

- This shows the Endeavour's Trace in the Years 1769. 1770. 1771. & 1772.
- Resolutions First Voyage in 1771. 1772. 1773. 1774. & 1775.
- - - - - Resolutions Second Voyage in 1775. 1776. 1777. 1778. 1779. & 1780.



PART OF
ARTIC CIRCLE
ASIA

SEA OF OKOTSK

KORIAKS

HATKA

KORIAKS

R. Balcharka

Kamlovatka R.

Ingodnik Otag

oljutorika Otag

S. Thadok N60

Ingodnik R.

Koryma R.

Penguink

Kampanokai

Var'is 45 E

Var'is 30

Var'is 25 E

27 June

Mouth of the Amur R.

Anadir

CHART
of the
NW COAST of AMERICA and NE COAST of ASIA

explored in 1791

The unshaded parts of the Coast of Asia from a MS Chart received from the Russians.



NW COAST of AMERICA **NE COAST of ASIA**
 explored in the Years

The unshaded parts of the Coast of Asia from a MS Chart received from the Russians.





CIRCLE

NORTH AMERICA

part of HUDSON BAY
Chesterfield Inlet

f

M. S. Elias

Bay of Islands

M. K. ...
... found

Bay of Islands

66

ASIA
ARCTIC CIRCLE

SEA of OKOTSK

KORIAKS

KORIAKS

H A T K A

R. Balchanka

Eberinge Island

Maidowi

Atako

Shainca

170

180

Section

Koraton







TSCHEUTSKI

ARTIC CIRCLE

PART

of

BRIST

Anadrsk Guba

Gores I.

Volcano

FRANK WILLIAMS SOUND

M. S. Elias

C. Drayton

C. Orville

Two headed

C. Trinity

Trinity I.

var. 30 E

Halibut

S. October 1878

190

180

210

CIRCLE

NORTH AMERICA



220

230

56



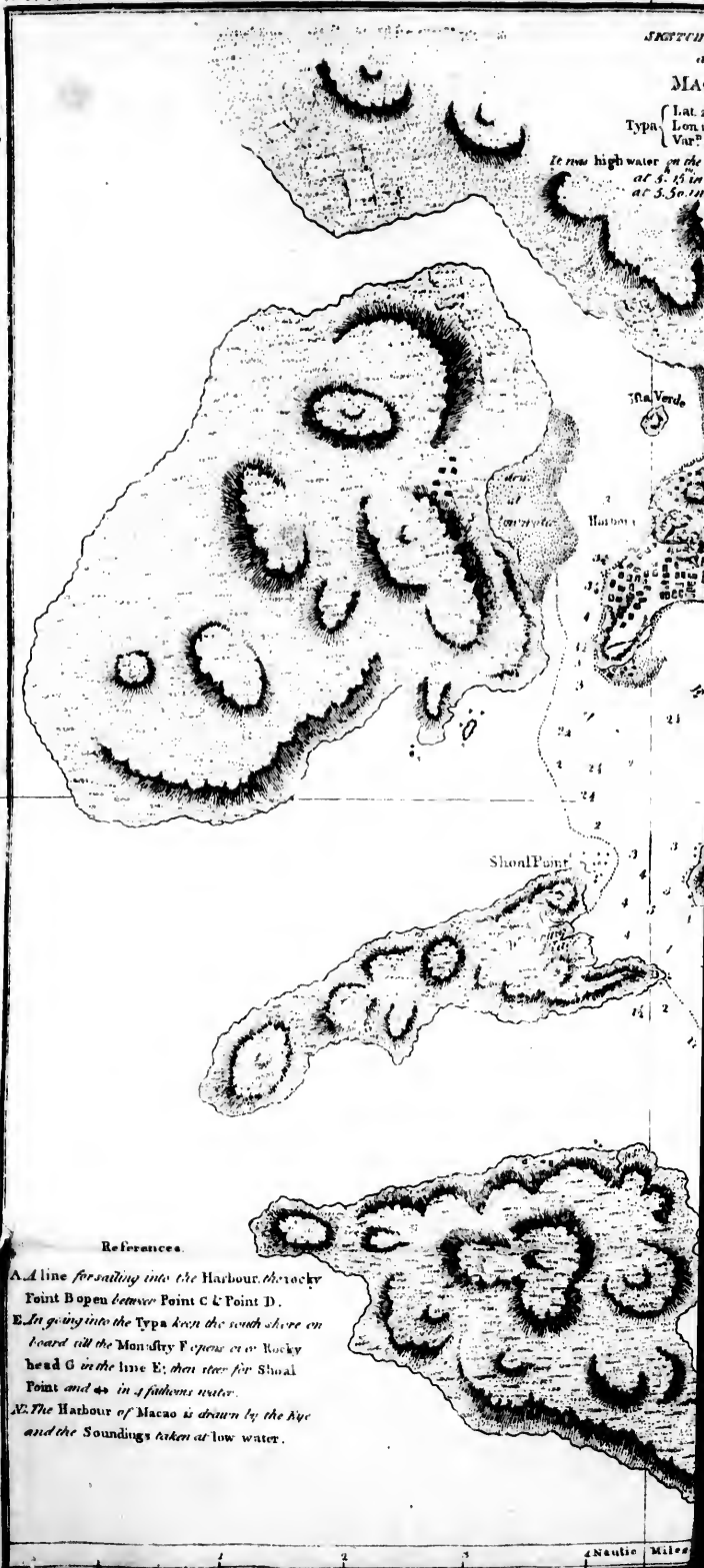
241070

SKETCH

MACAO

(Lat. 22° 29' N.
Lon. 113° 30' E.
Var. 1/2° E.)

At low high water on the
at 4. 15 in
at 3. 50 in



References.

- A. A line for sailing into the Harbour, thro' rocky Point B open between Point C & Point D.
- E. In going into the Typa keep the south shore on board till the Manshy F opens or a Rocky head G in the line E; then steer for ShoaL Point and 40 in 4 fathoms water.
- N. The Harbour of Macao is drawn by the Eye and the Soundings taken at low water.


SKETCH of the TYPA
and
MACAO

Typa { Lat. 22. 0 N
Lon. 113. 42 E
Var. 0. 19. W 1780.

It rises high water on the full and Change of the Moon
at 5. 25 in the Typa and
at 5. 50 in Macao Harbour } the greatest rise 6 feet



Nautic Miles





North I.

Hill on the S. Part



SULPHUR Island

Lat...
Long...
Var...}





North I.

View of *SULPHUR* Island bearing *ENE*.

Hill on the *E.* Part



SULPHUR Island { Lat. $21^{\circ} 16' N$
 Long. $151^{\circ} 12' E$
 Var. $3^{\circ} 10' E$.



Var. $3^{\circ} 10' E$. Swat. 1770

Var. $3^{\circ} 10' E$.

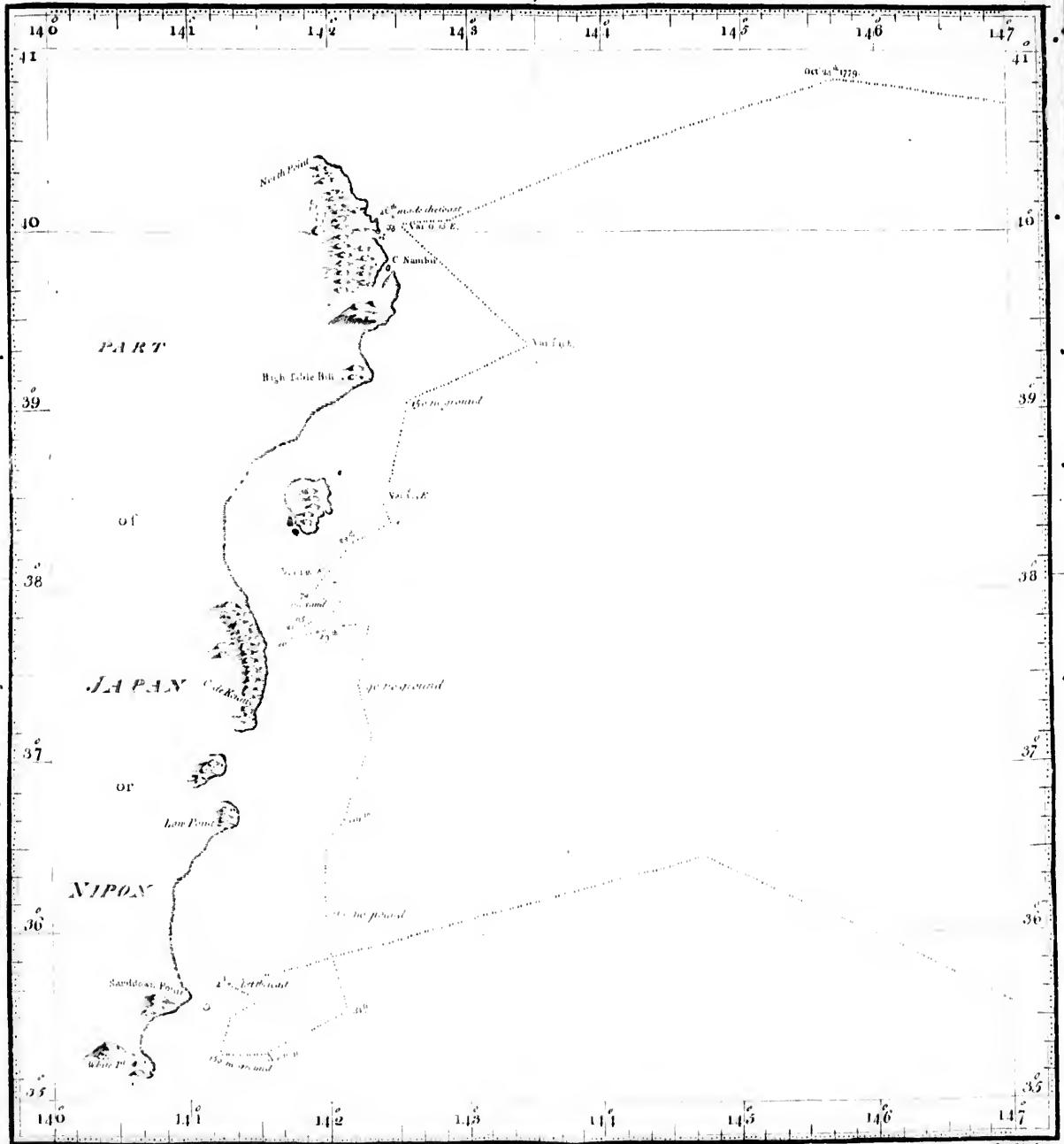

South I.



Nautic Miles



View of the Coast of JAPAN when we first saw it: The Hill A bearing West 3 miles distant.




T.S.C.



TSCIATK





NW. by W. 4 leagues.
Entrance of AWATSKA



Entrance of AWATSKA Bay


North head
3 miles distant



VIEW in the entrance of AWATSKA Bay when the




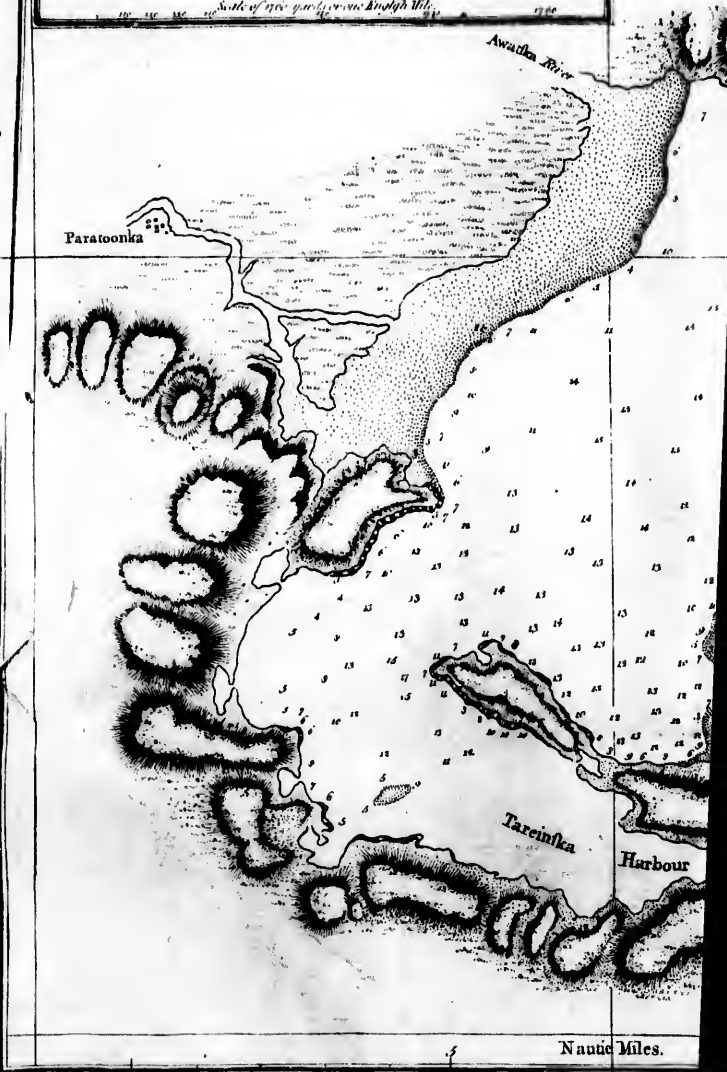
Volcano *NBY*



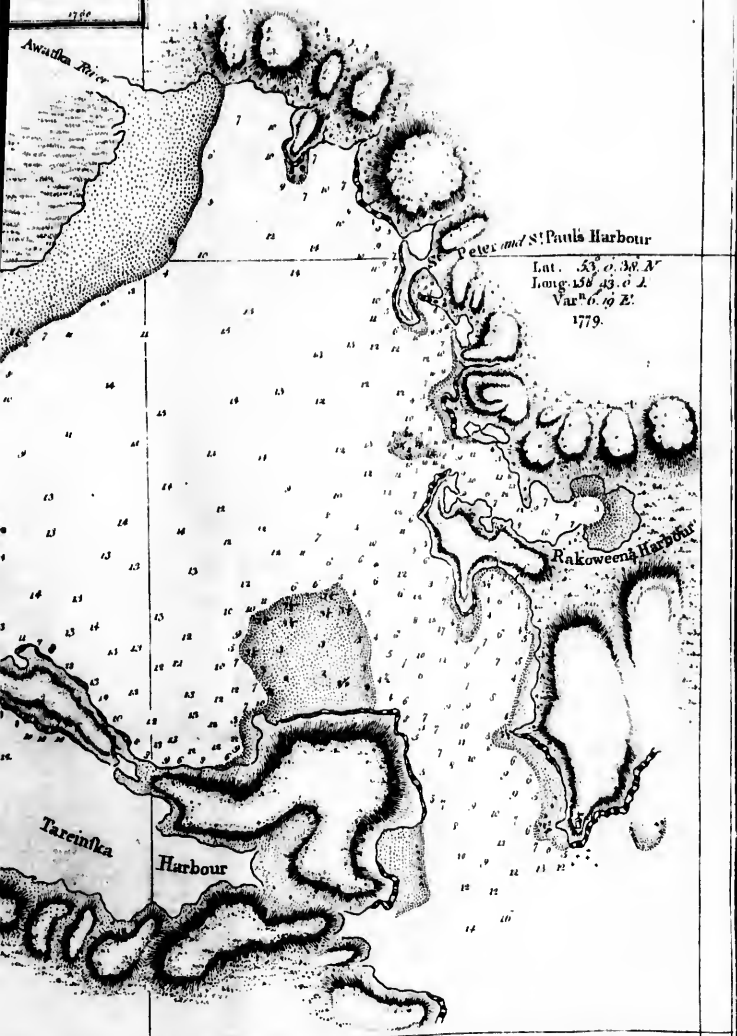
Light-House

AWATSKA Bay when the Light House on North Head bore SE 65 distant 2 miles.





PLAN of the BAY
of
AWATSKA
on the
EAST COAST of KAMTSCHATKA



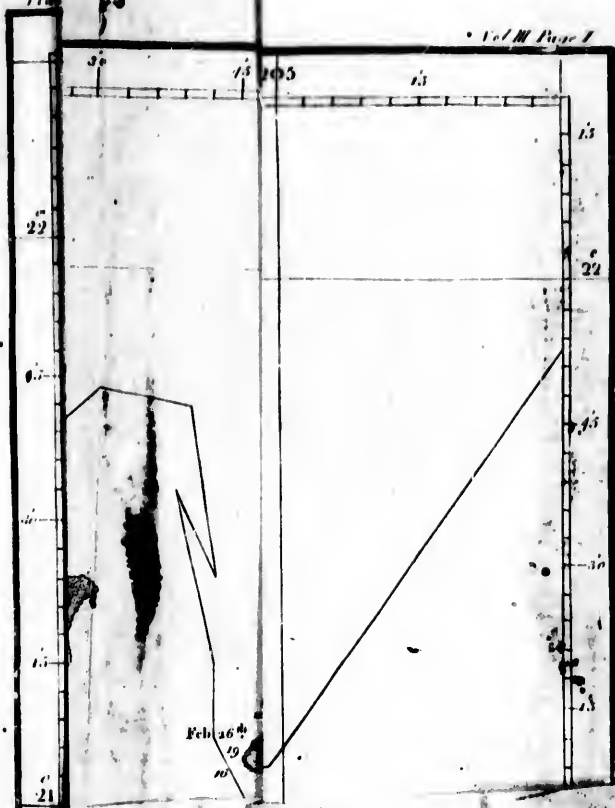
Lat. $53^{\circ} 03' N$
Long. $158^{\circ} 43' E$
Var. $6.19 E$
1779.

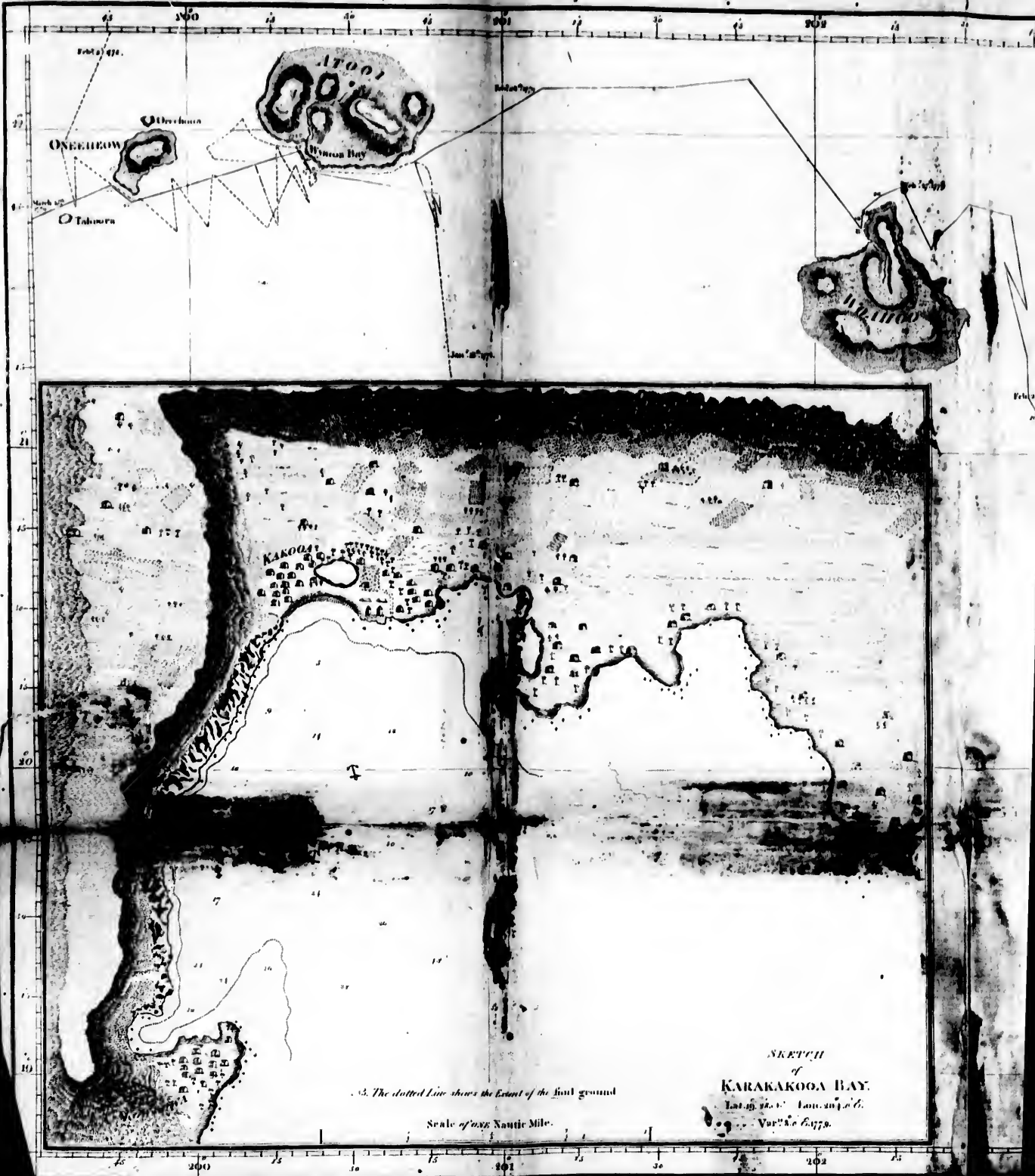
Nautic Miles.

Devil's



17
22

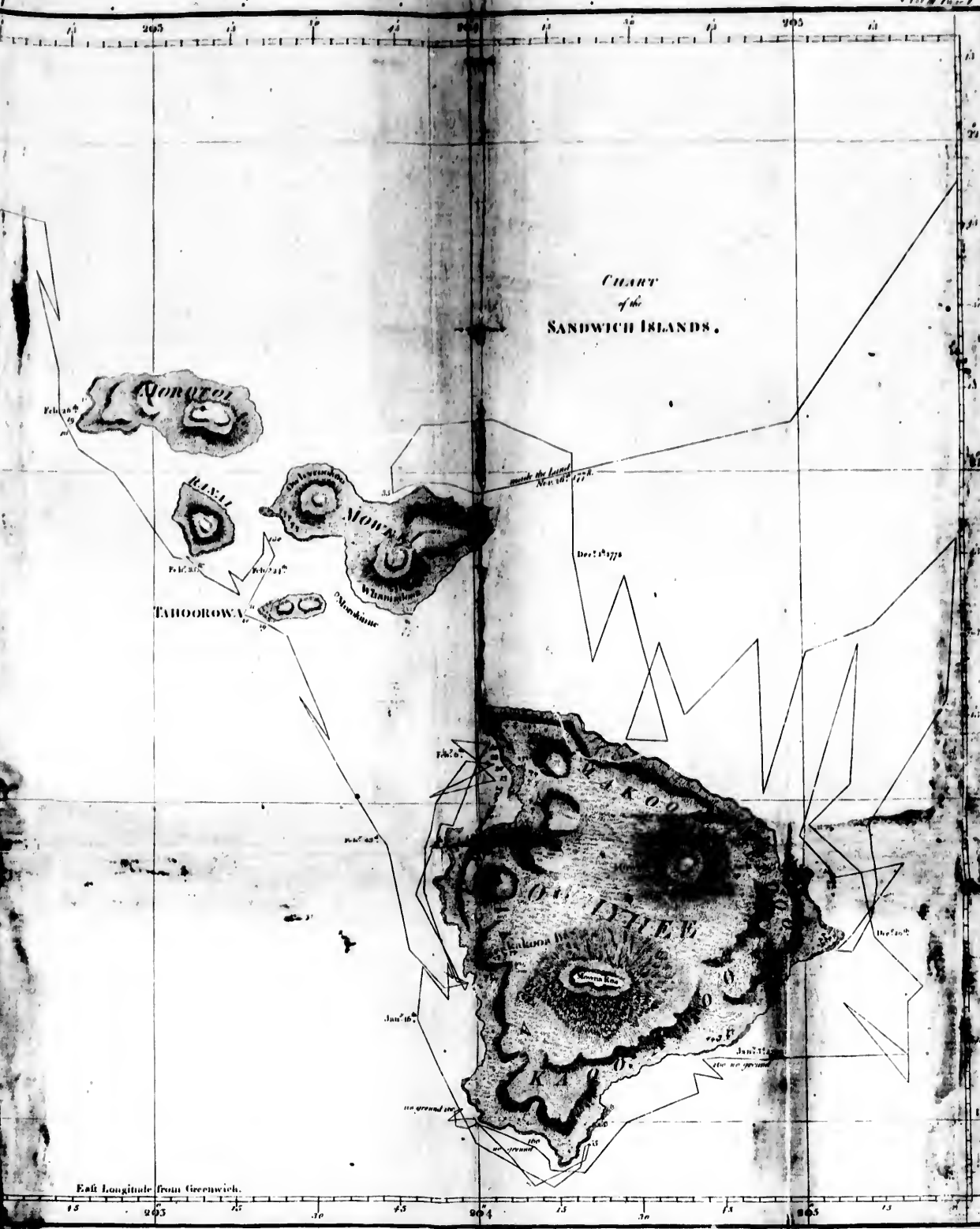
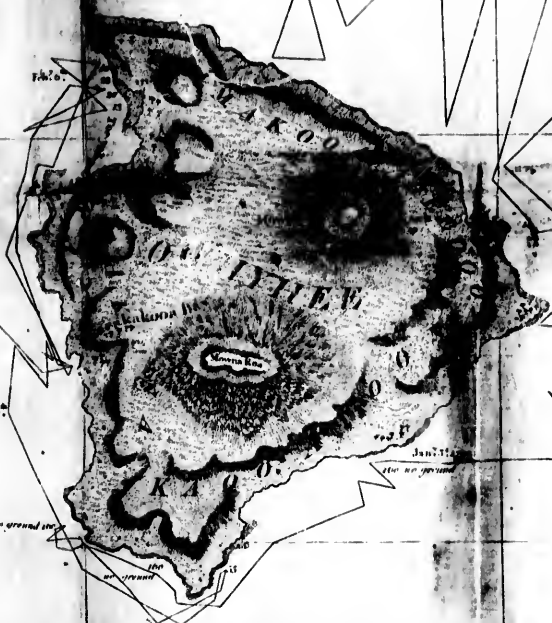




SKETCH
of
KARAKAKOOA BAY.
Lat. 19. 00' Lon. 151. 00' E.
Var. 1/2° E. 1877.

The dotted Line shows the extent of the first ground
Scale of 1000 Nautical Miles.

CHART
of the
SANDWICH ISLANDS.



East Longitude from Greenwich.

AY.
18.





1841



The Ship at



View of the NE part of MOWEE when the Island bears N.E.W. 4 miles off shore.



View from the ↗ at ATOOI



View of the Island ATOOI when the Peaked Hill bears N.E.W.



View of the West side of ONEEHU as seen from the Ship at



View of the NE side of OWHYHEE when the East Point bears N 6 W 4 1/2 distant.



View from the ship at WAAHOO



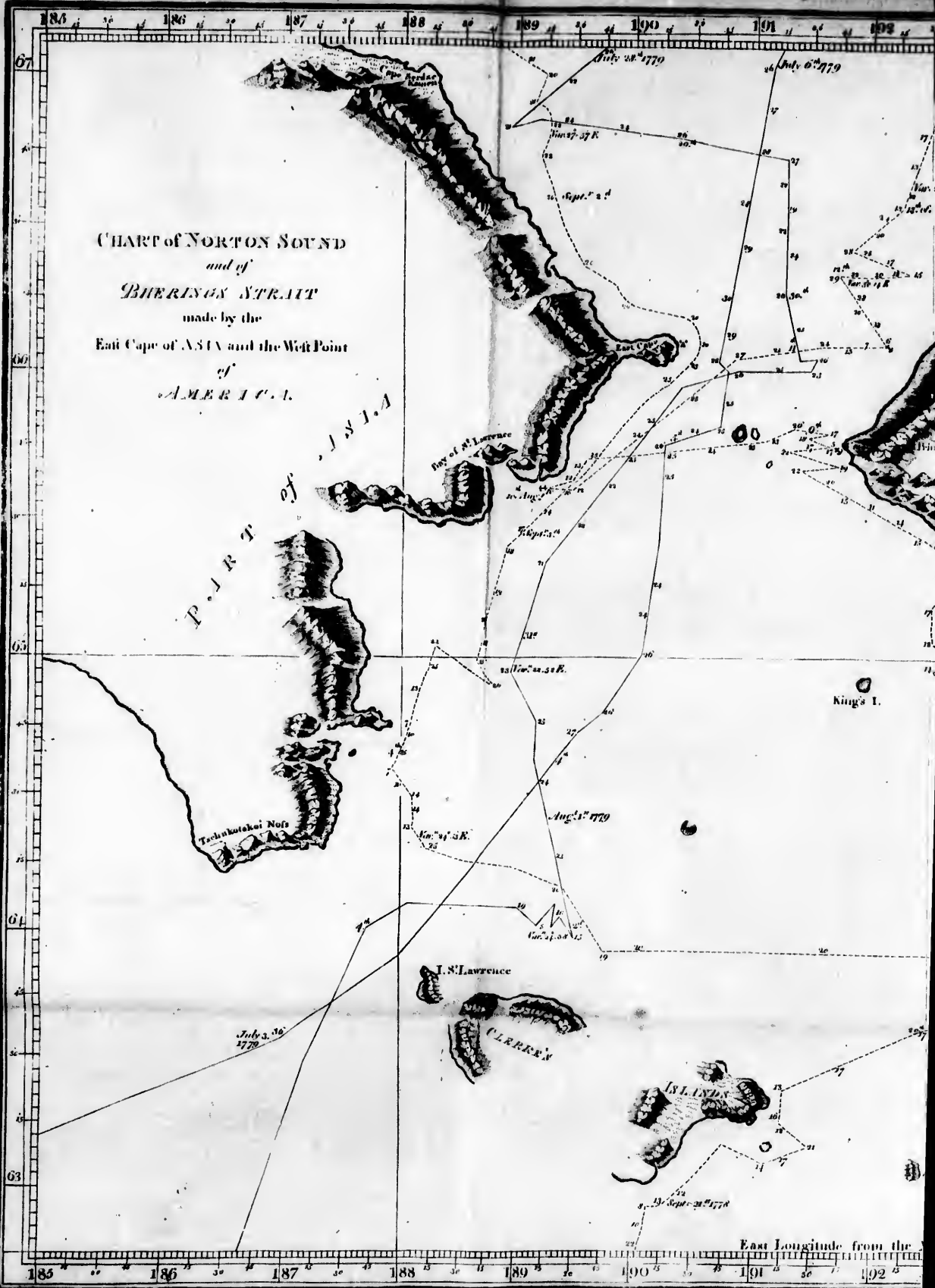
View of the Peaked Hill from the ship distant.



ONEEHUW as seen from the Ship at 1 1/2

1000





191 192 193 194 195 196 197 198 199 200




PART of A M E R I C A

NORTON SOUND

East Longitude from the Meridian of Greenwich
191 192 193 194 195 196 197 198 199 200

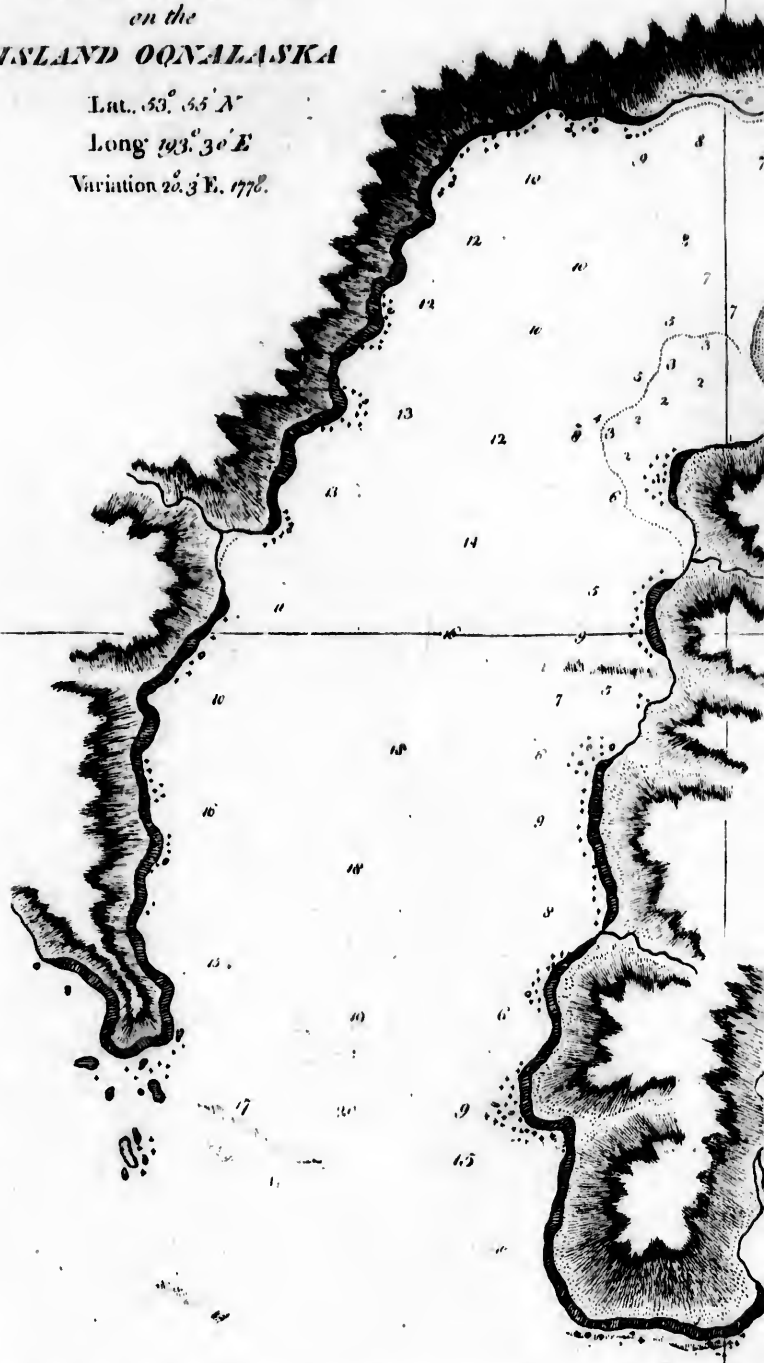




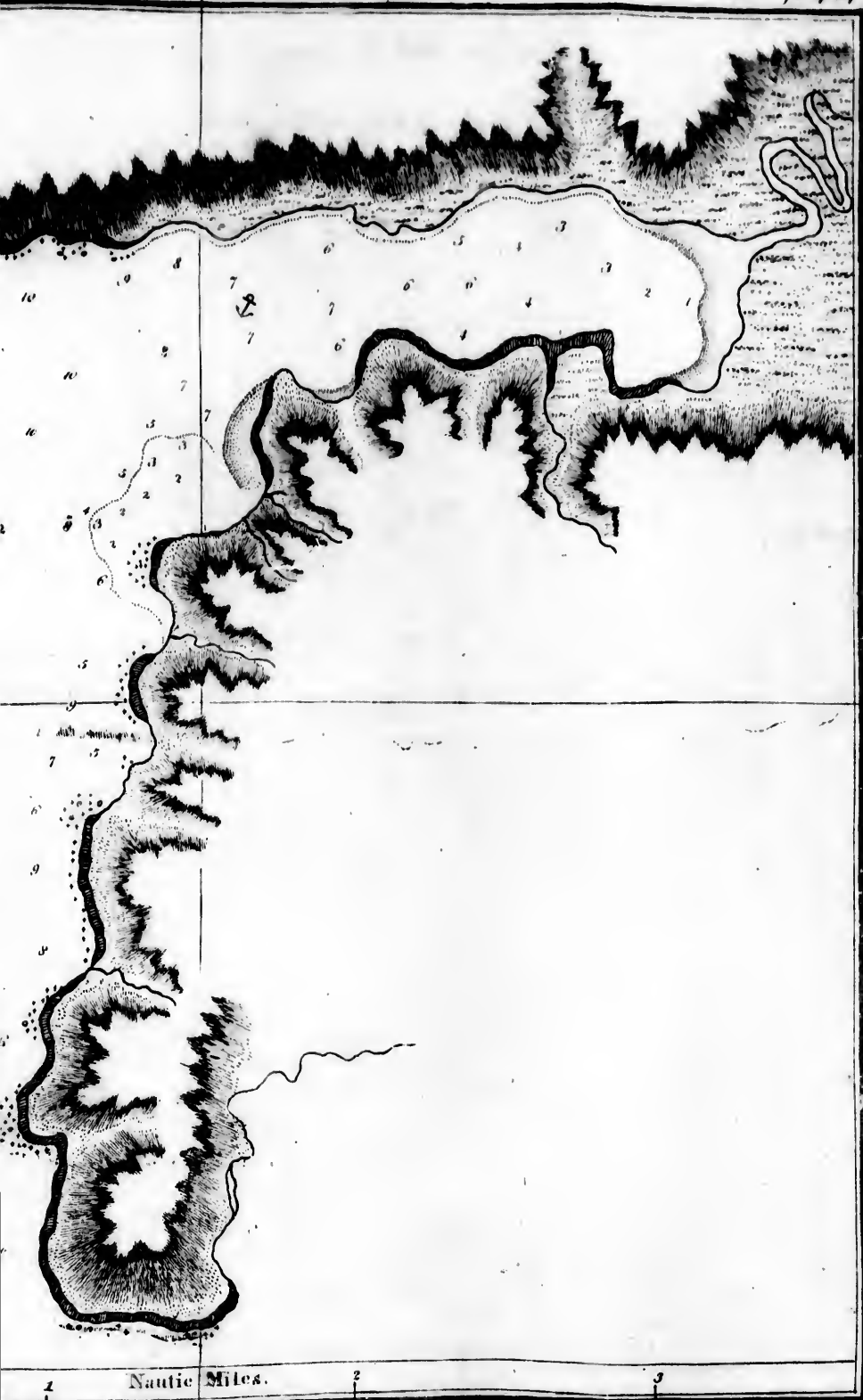
Duff. f.

SKETCH of the *HARBOUR*
of
SAMGANOODA
on the
ISLAND OQNALASKA

Lat. $53^{\circ} 55' N$
Long $193^{\circ} 30' E$
Variation $20.3 E. 1770$.




Nautic Mi



Duff. sc.








This appears Cape Serdze Kamen bearing



View of Cape Serdze Kamen bearing S



View of the Coast of ASIA when the N.E. part of the EAST



View of the Coast of KAMTSCHATKA Cheepo




This appeared Cheepoonskoi Nofs bear




View of the Coast of KAMTSCHATKA when Paratoonka Mount bears S'W & W and



pe Serdze Kamen bearing S. 50 E. dis. 4 lea.^s



e Serdze Kamen bearing S^o dist 6 miles



the N.E. part of the EAST CAPE bears E.S.E. distant 34 lea.^s



KAMTSCHATKA Cheepoonskoi Nofs bearing W.S.W. dist. 8 or 10 lea.^s



and Cheepoonskoi Nofs bearing S 79^o W dis. 7 lea.^s



Mount bears S W b W and the North Head of the Entrance into AWATSKA Bay NNW 2 miles distant

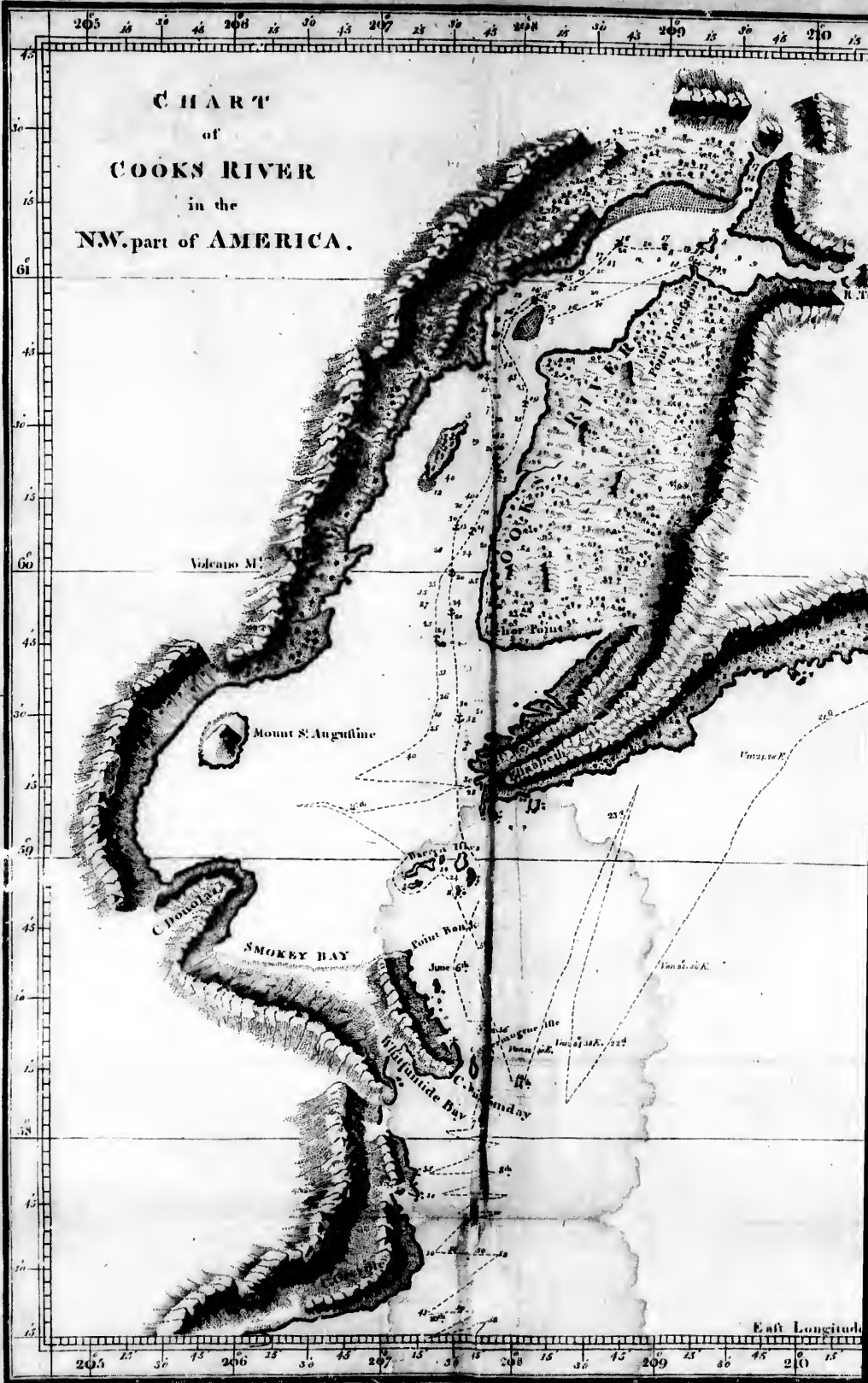
212 75 50 45 213

PRINCE WILLIAM



Anangut Id.

CHART
of
COOKS RIVER
in the
NW. part of AMERICA.



East Longitude






PACIFICA to the

Plate XIV

16



bearing S.W.




Pinnacle P




PACIFICA when the

Views of the Land on the West Coast of AMERICA to the W



View of the Land to the N^o of Foggy Island bearing S.W. & W. 1/2 S.



View of the Land to the West^o of Pinnacle Point when the Point bore NW 5 or 6 leagues dist.

All Highland was seen to the NE of Pinnacle Point but it was too cloudy to see any part distinctly.



View of the Islands and Main Land on the N^o of Schumagin's Strait when passing them.



N 40 W View of the Land on the Coast of AMERICA when the V



View of the Land Nor^o Round Hill Island N.W.

Pinnacles Island



View of Gores Island

of AMERICA to the Westward of Cooks River.

16



Foggy Island bearing S N & W 1/2 W. 10 leagues dist. and W West 1/2 S 1/2 W 10 leagues dist.



View of the Land when Pinnacle Point bore N 1/2 W 6 leagues dist.



View of the Coast of AMERICA when Halibut Head bore N 43 W dist 3 leagues



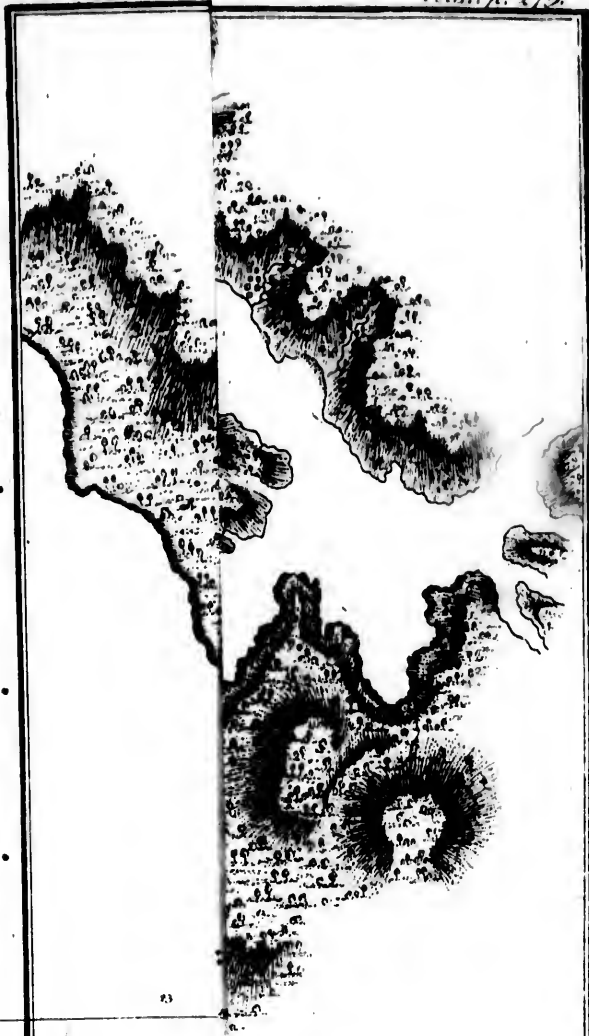
Coast of AMERICA when the Volcano bore N N E 2 E and the Sou. part of Oonemak N 40 W dist 7 leagues




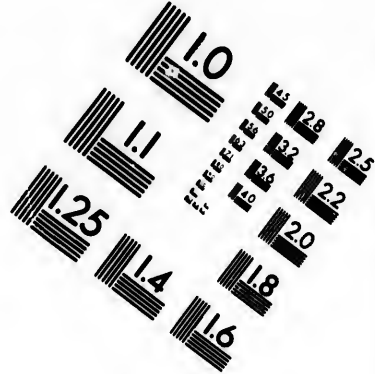
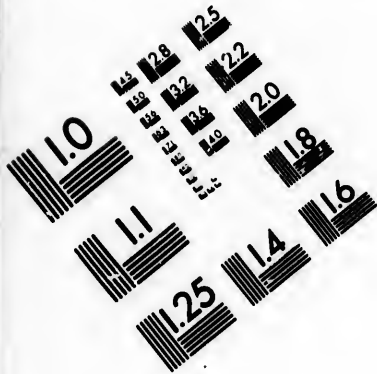
Land Nor Round Hill Island N W 1/2 W dist 5 leagues



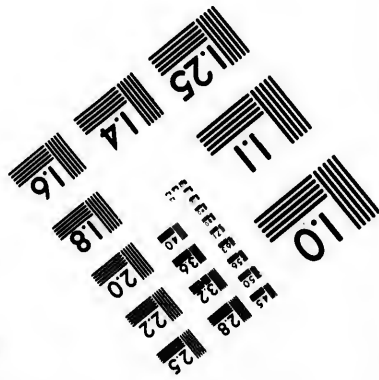



View of Gores Island when Cape Upright bore N N W 3 miles dist.







**IMAGE EVALUATION
TEST TARGET (MT-3)**



**Photographic
Sciences
Corporation**

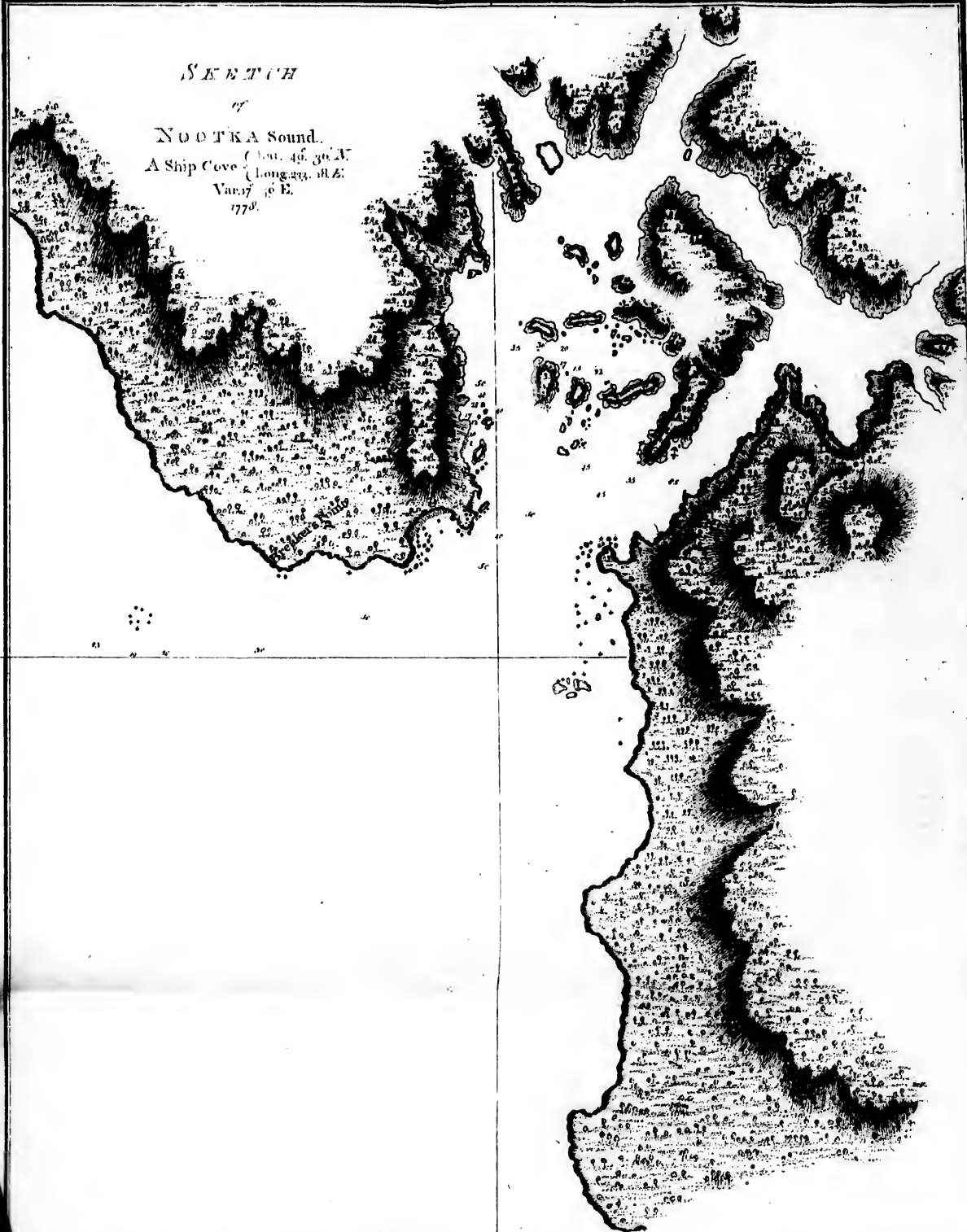
23 WEST MAIN STREET
WEBSTER, N.Y. 14580
(716) 872-4503

18
20
22
25

01
57

SKETCH

NOOTKA Sound.
A Ship Cove (Lat. 49. 36. N.
Long. 24. 31. E.
Var. 7. 5. E.
1778.



Nautic Miles

Duff 38







View when Table Hill bore E. 3 N. 1/2 N.




View of the Entrance of NOOTKA Sound when the N point of the Entrance bore E. dis. 4 Miles



View when Mount St. Elias bore N. W. 1/2 W. 20 leas



View of Kaye's Island bearing from S.W. 1/2 W. to N. W.



View of Kaye's Island when the S. End bore N. 2 miles dis.?

NB. a in the three last Views. is the same Land.

Views on the West Coast of AMERICA.

Mount Edgumbe



View when Mount Edgumbe bears N. 10° E. 10 leas.




View of Mount Edgumbe when the Cape bears N. 10° W. 4 leas. 2 dis.




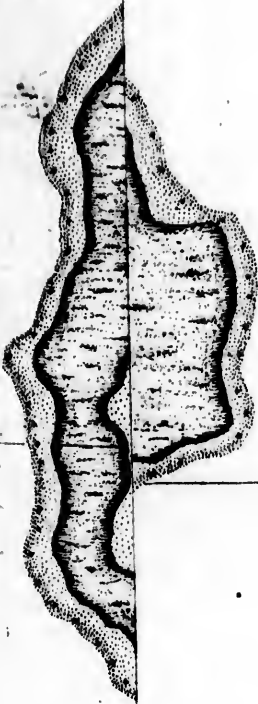
View of Keyes Island the Cape bearing W. S. W. 8 or 9 leas.

View bearing from N. W. 1/2 W. to N. W. 1/4 W. distant from the nearest part 3 1/2 leas.



View of the Land in PRINCE WILLIAM'S Sound taken from the first Anchorage to the Northward of Cape Hinchinbrook.





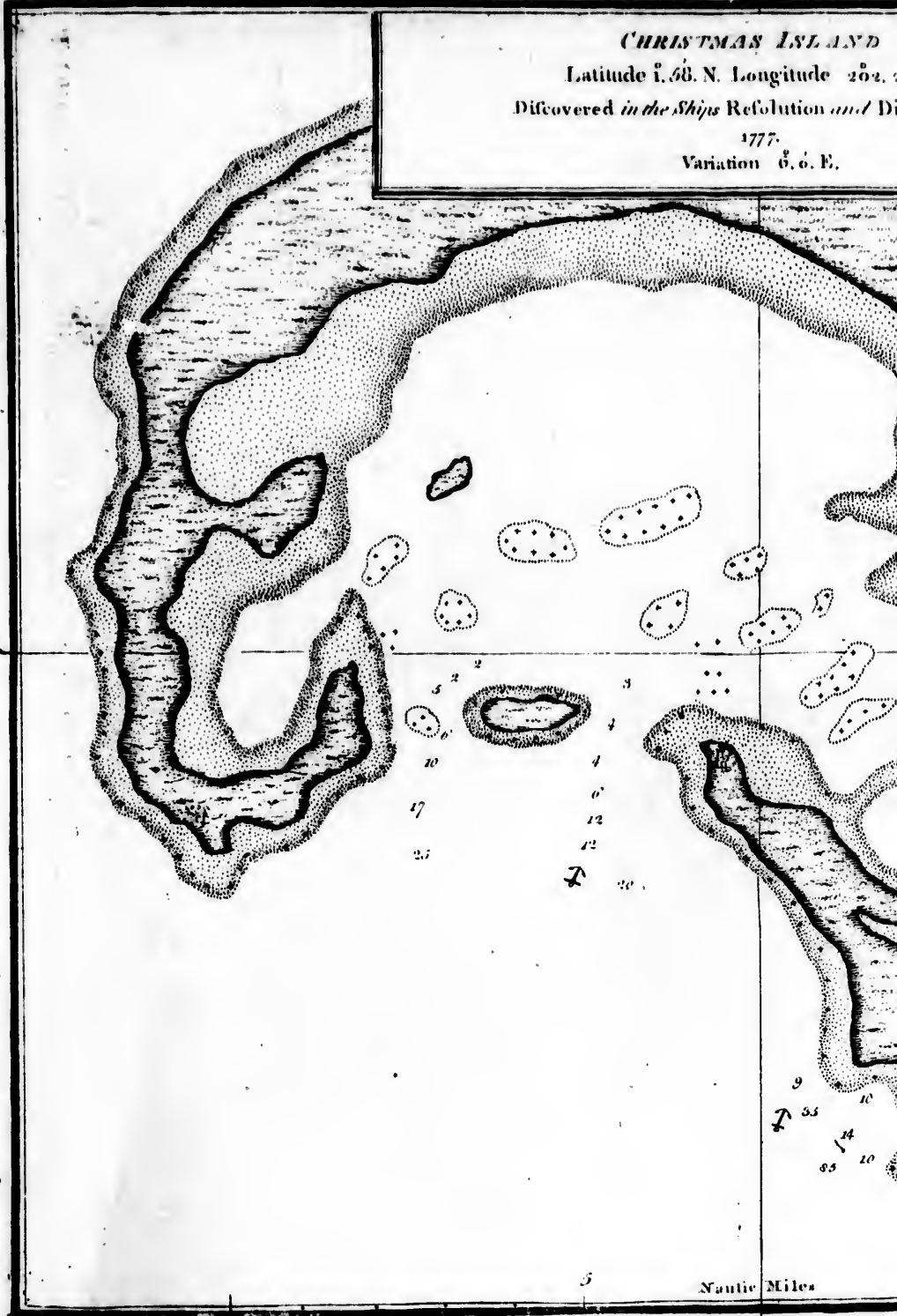
CHRISTMAS ISLAND

Latitude 1.58. N. Longitude 202. 2

Discovered in the Ships Resolution and Discovery

1777.

Variation 6. 6. E.



Nautic Miles

ISTMAS ISLAND

68. N. Longitude 202. 28. E.

Ships Resolution and Discovery

1777.

Variation 6. 6. E.




Nautic Miles

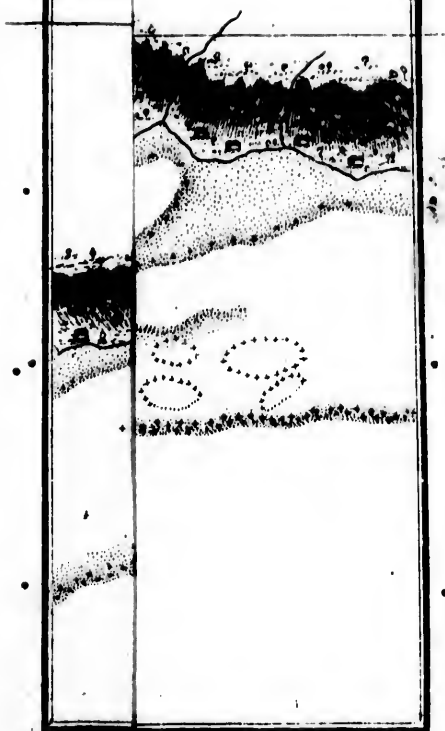
10

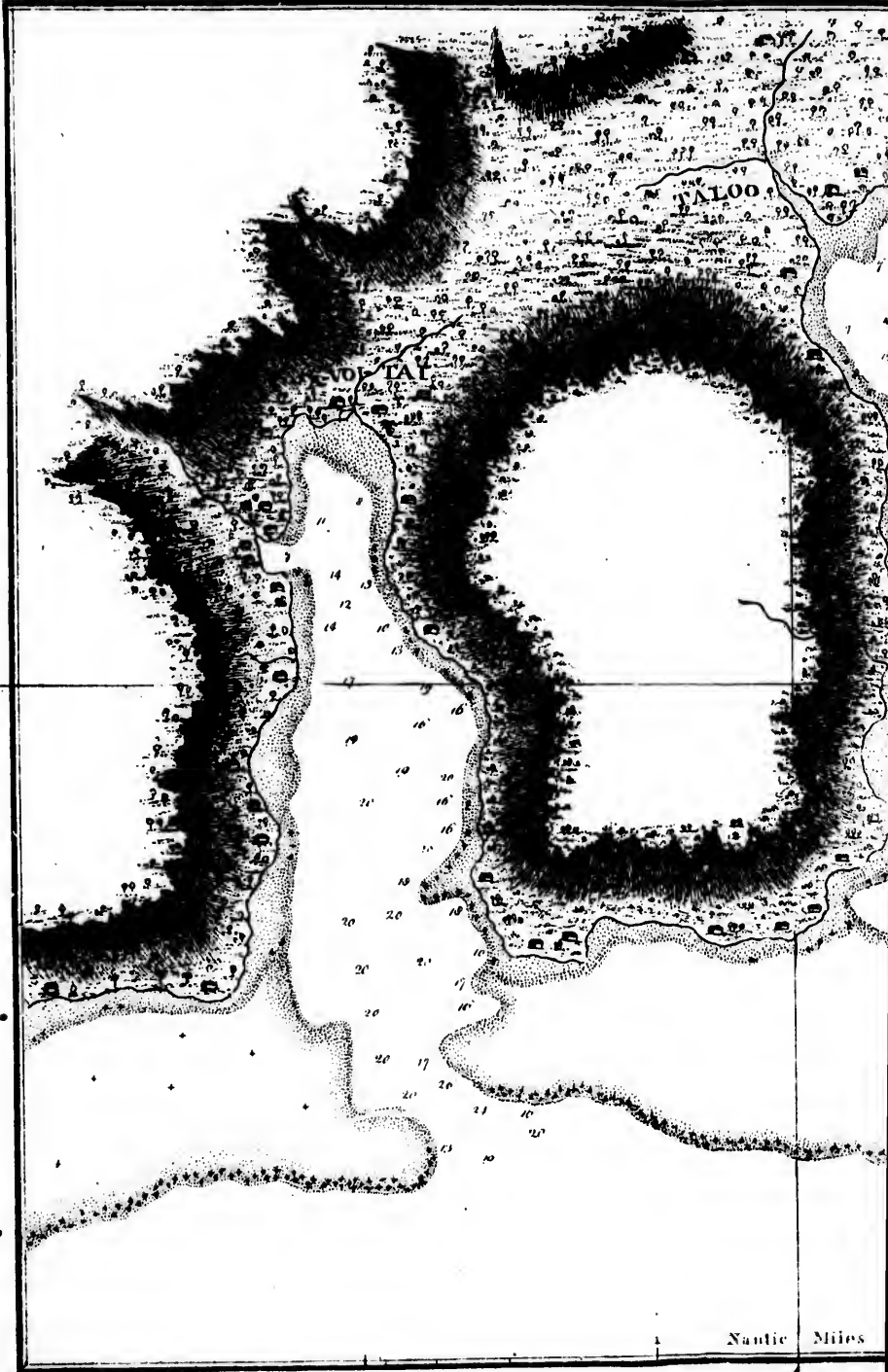
15

Deff. f.

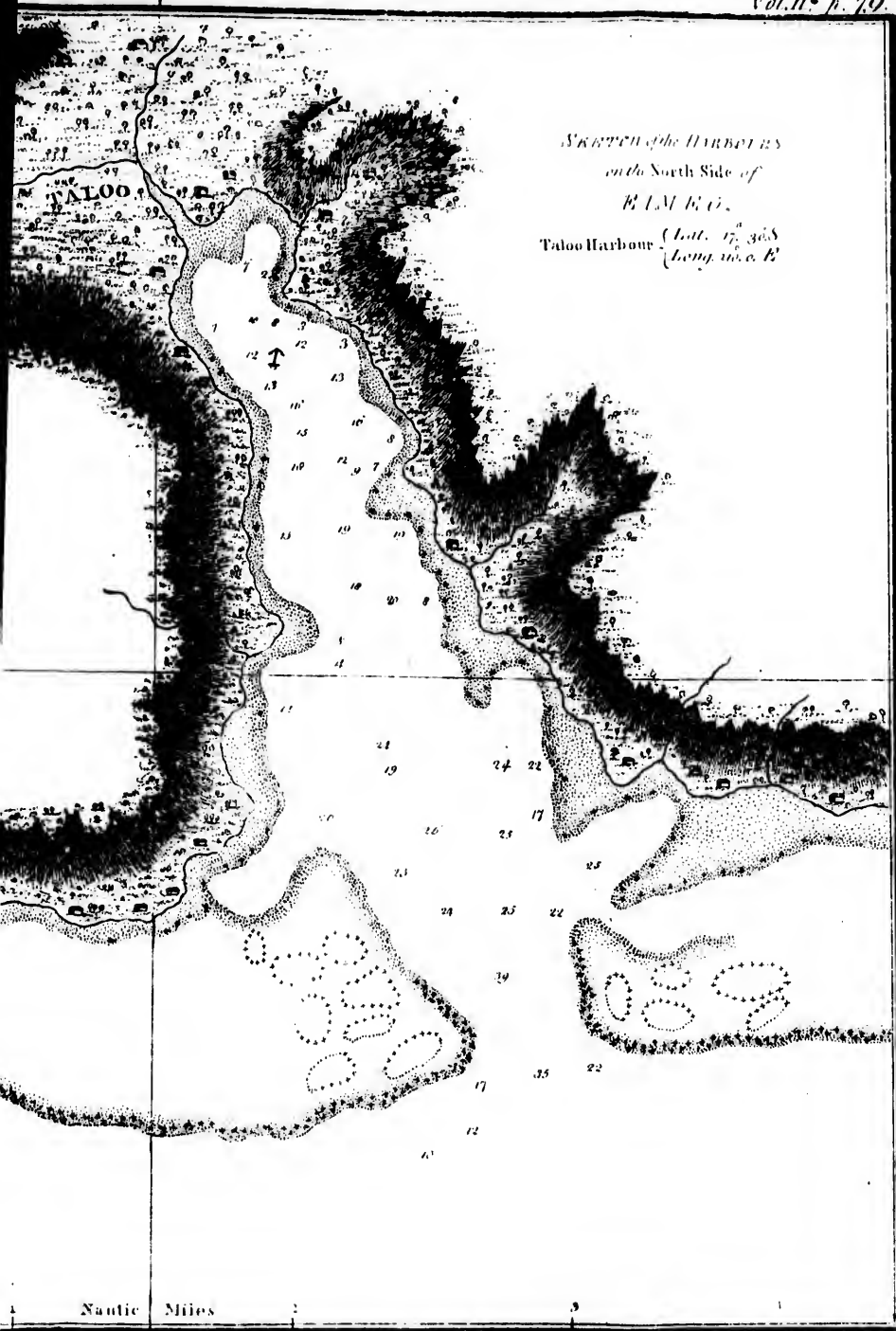


of the HARBOURS
South Side of
I.M. B. C.
Lat. 17° 30'S
Long. 166° E





*Sketch of the Harbours
on the North Side of
B. I. M. C. O.
Taloo Harbour (Lat. 17° 30'S
Long. 166° 15' E)*



Deff. 78

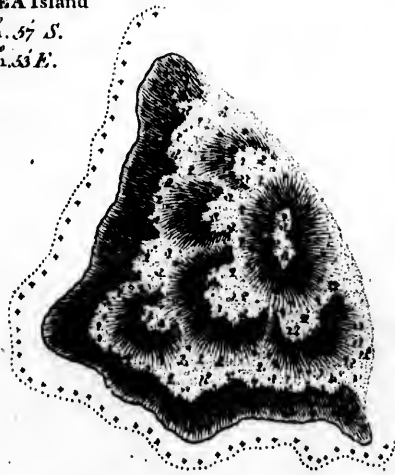


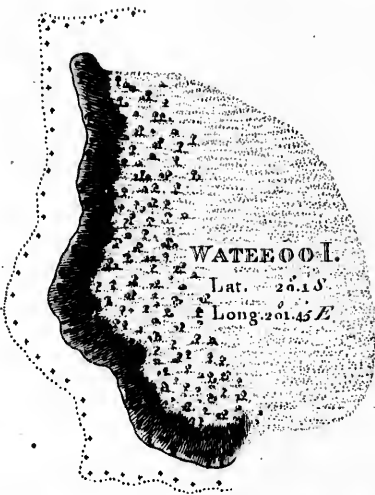


MANGEEA Island

Lat. 21.57 S.

Long. 101.33 E.

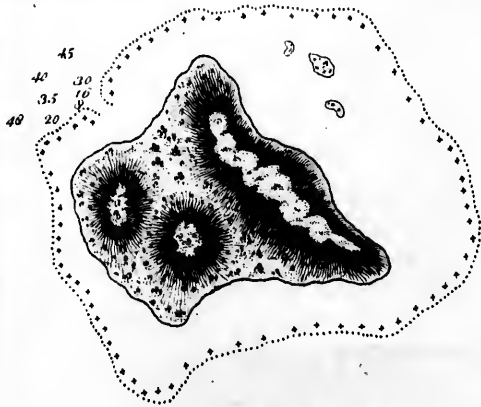




WATEOO I.

Lat. 20.13


Long. 201.45 E.




TOOBOUAI Island

Lat. 23. 25 S.

Long. 210. 37 E.



Vai



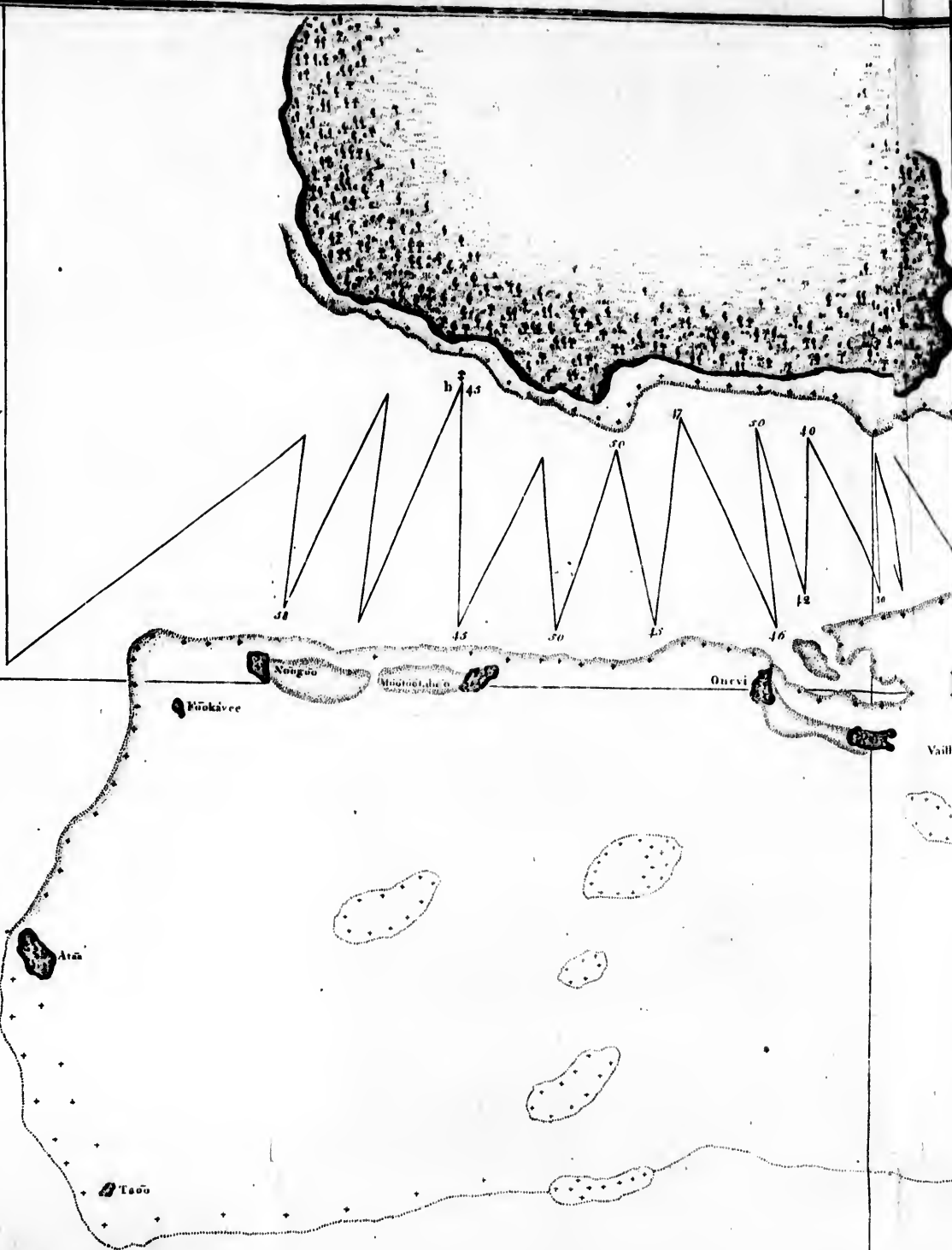
M



Vailletuohog

Vaille



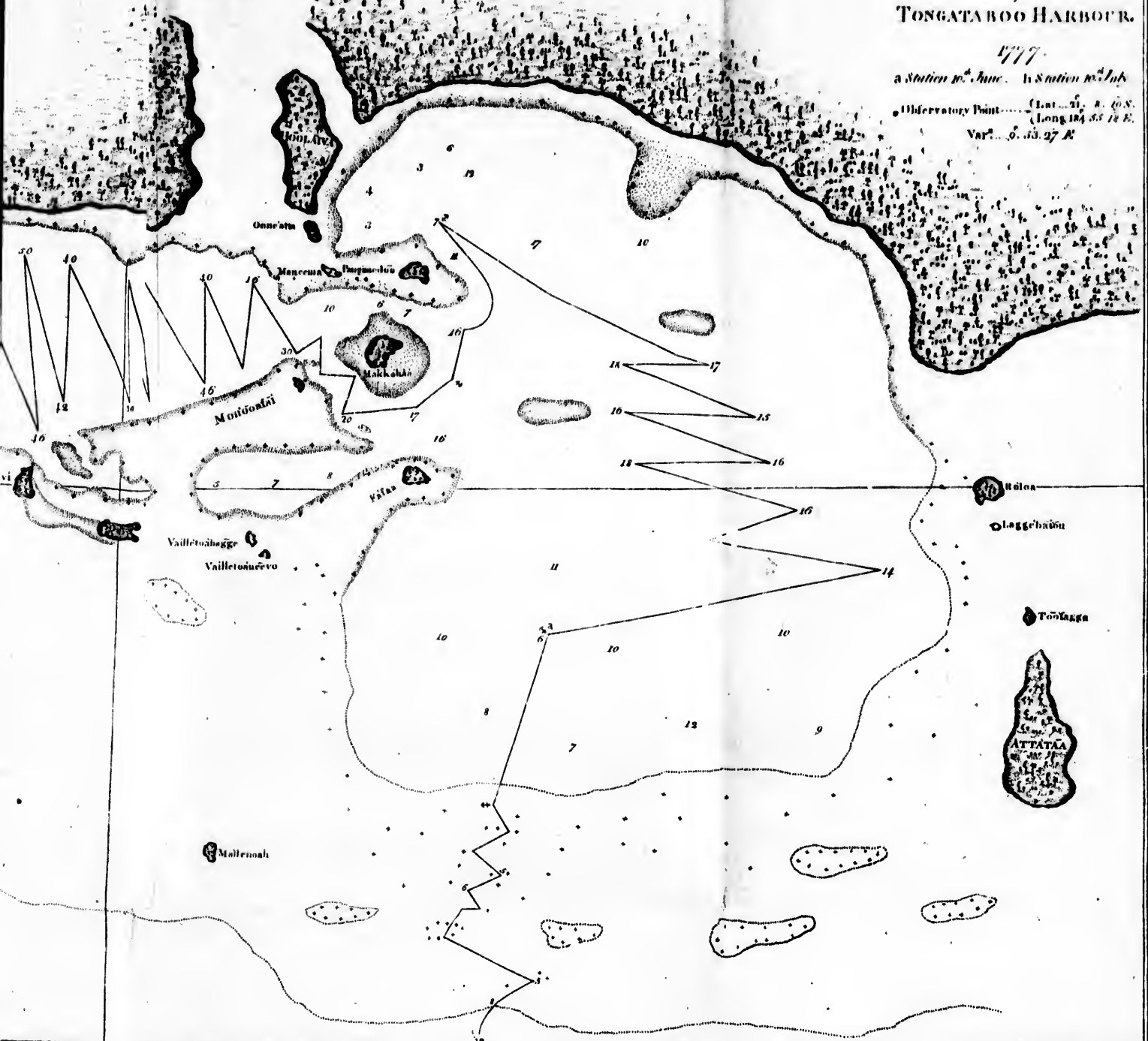


1 2 3 4 Nautic 5 Miles

SKETCH
of
TONGATABOO HARBOUR.

4777
a Station in June. In Station in July

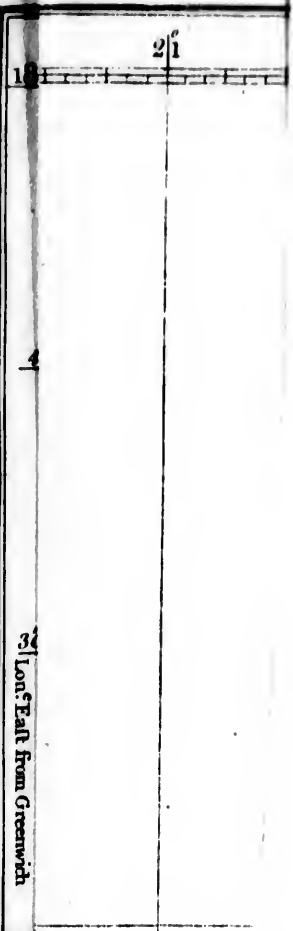
Observatory Point..... Lat. 11° 45' S.
 Long 184° 55' 12" E.
Var. 0° 53' 27" N



Nautic 5 Miles 6 7 8 9 10

Lon: East from Greenwich

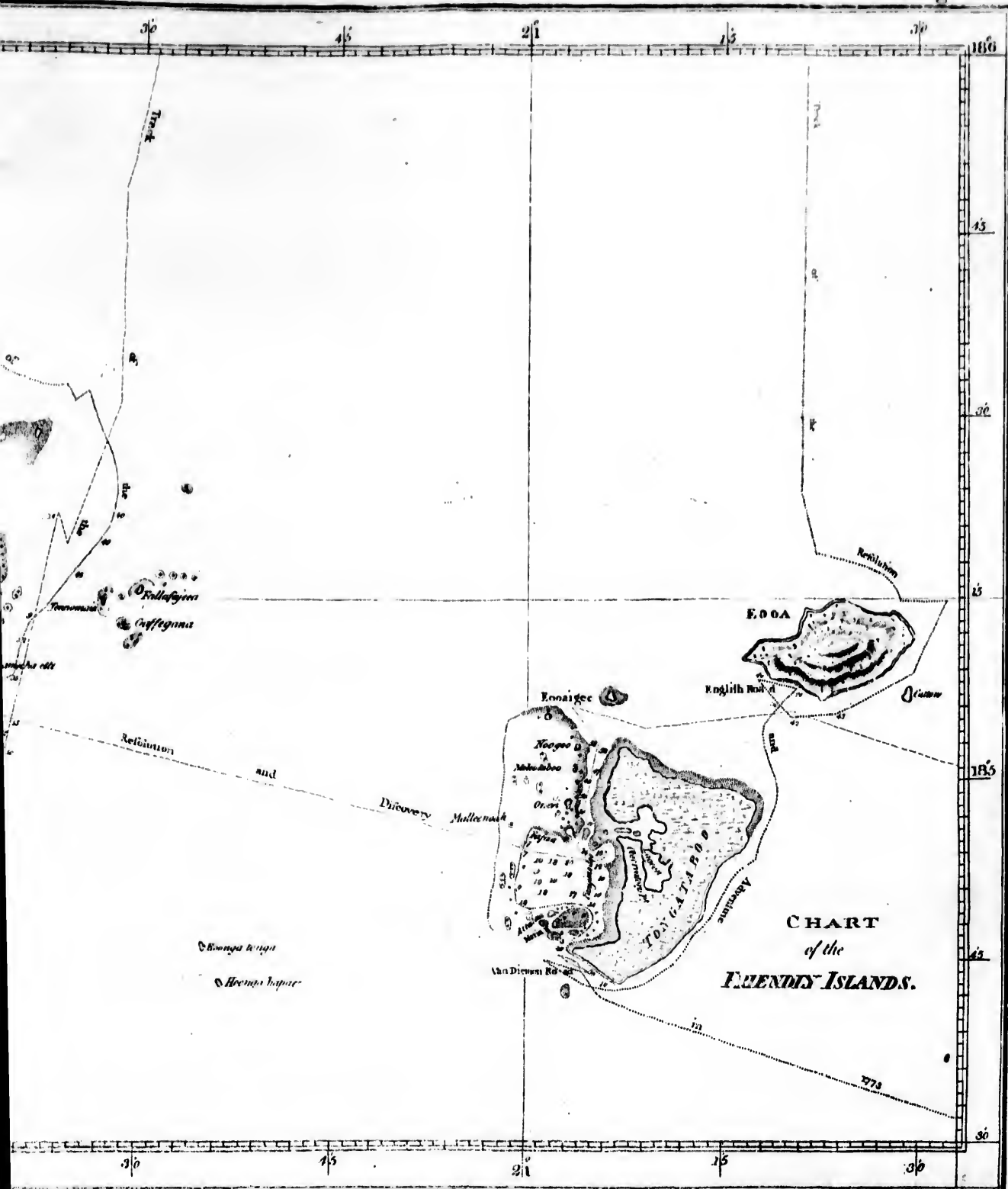
Pl



21

21 Louc' Fallt from Greenwich


13




[The main body of the page is blank, with some faint horizontal lines visible near the top edge.]

[A narrow vertical strip on the right edge shows a table border and some illegible text.]





VIEW of the South Side of ADVENTURE BAY



PLAN of ADVENTURE BAY


on

VAN DIEMENS LAND.

Lat. 43. 21. 26 S. Long. 147. 35 E. Var. 1/2 N.



th Side of ADVENTURE BAY

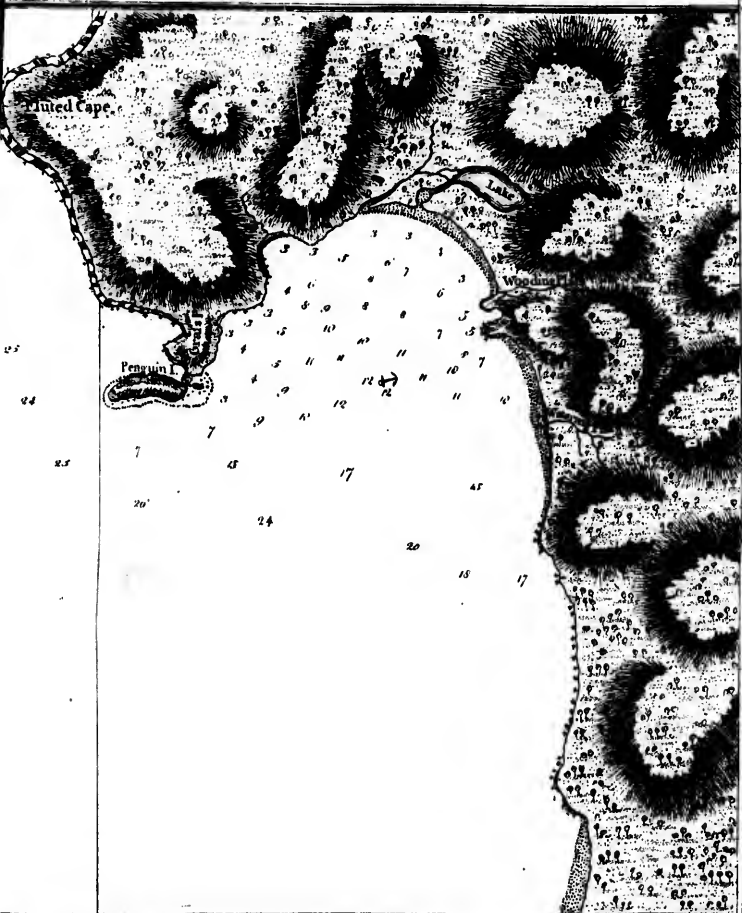



of ADVENTURE BAY

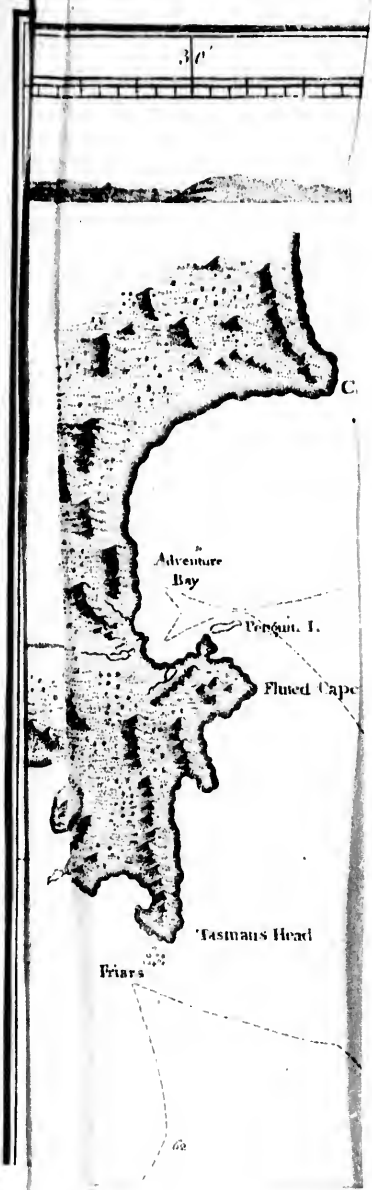
on

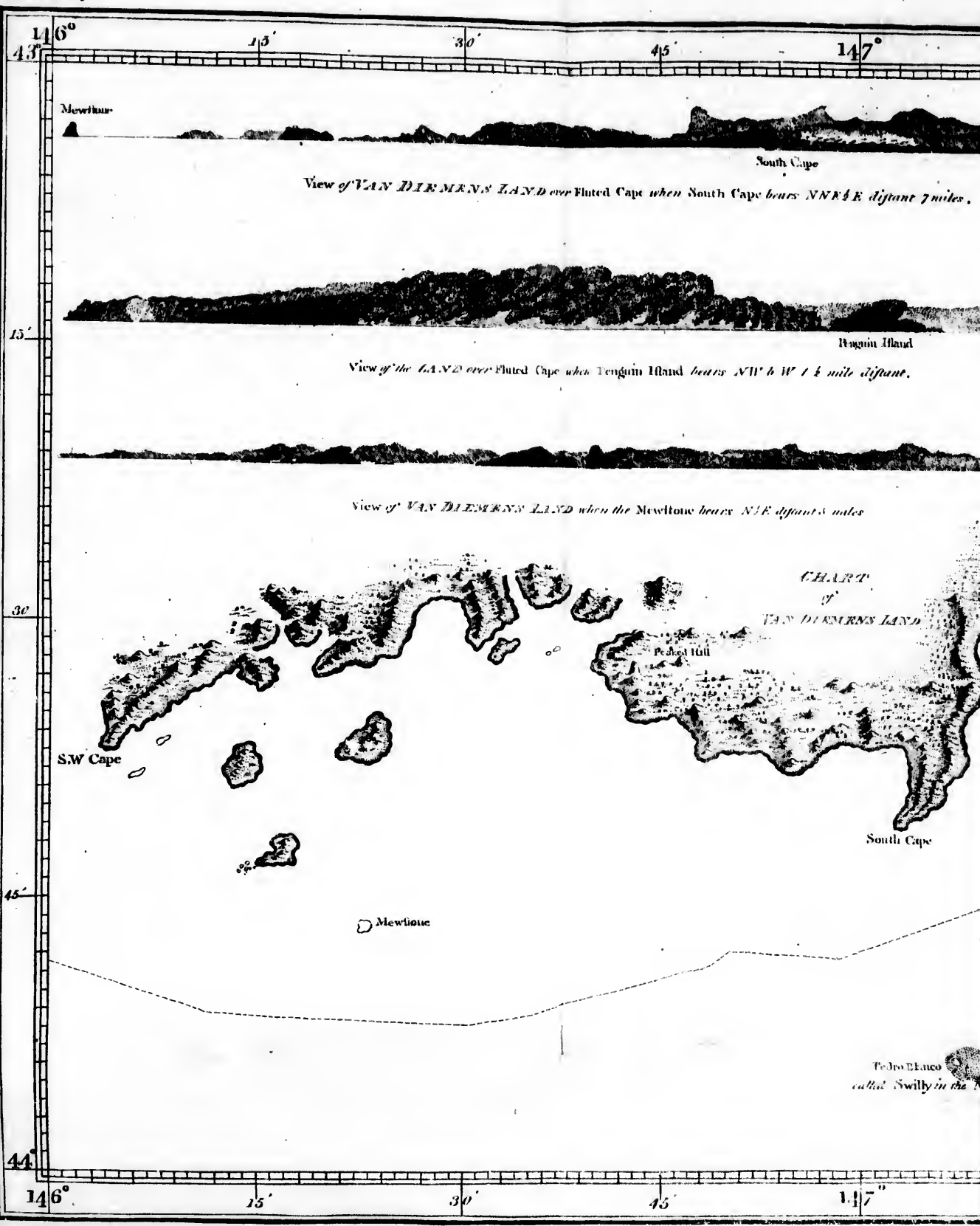
SIEMENS LAND.

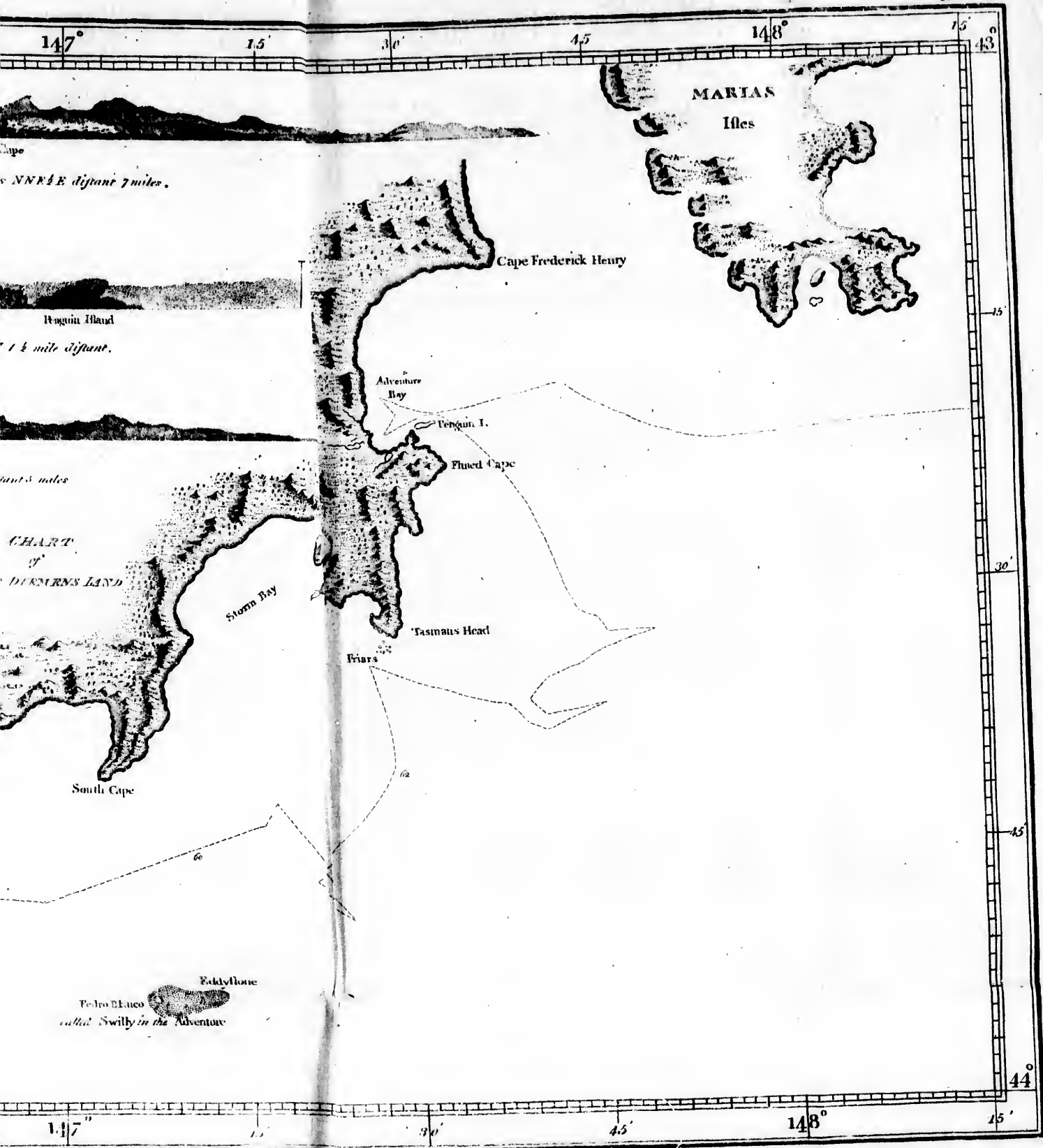
26° S. Long. 147° 45' E. Var. 5° 15' E. 1777.











RG

ARGUELEN'S



Three Views of Arched Point on

N^o 3



N^o 2



View when Arched Point bears


N^o 1



View of KERGUELEN'S LAND



View of KERGUELEN'S LAND when



Arched Point on *KERGUELEN'S LAND*



Arched Point bears $S^{\circ} 21'$ distant.




KERGUELEN'S LAND $4\frac{1}{2}$ miles distant

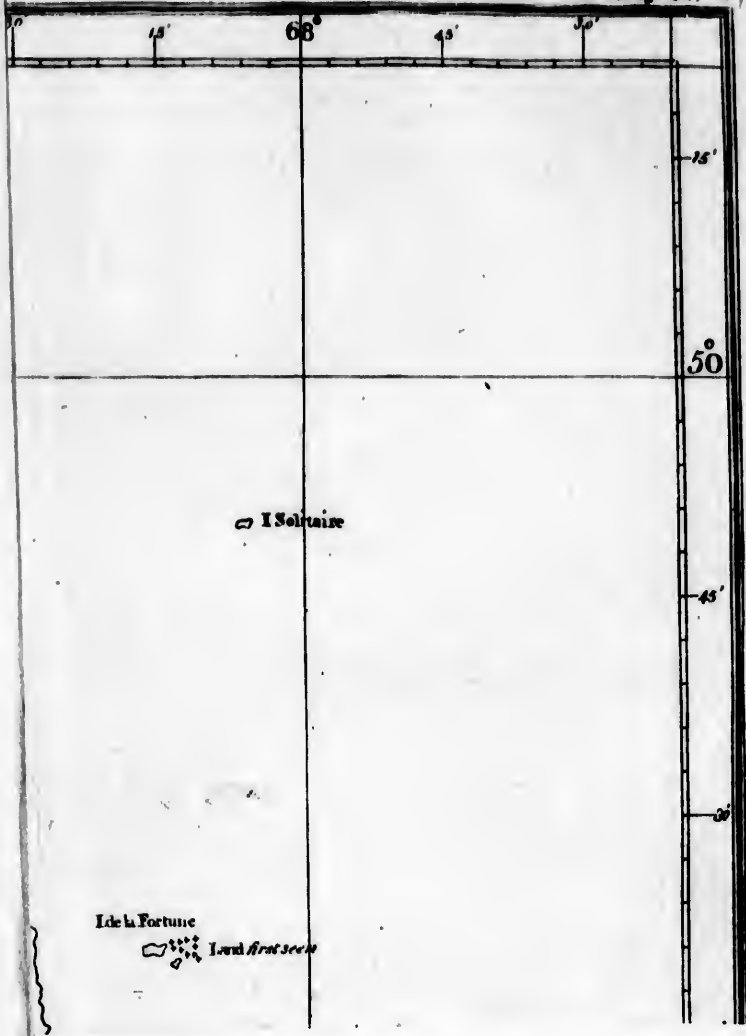


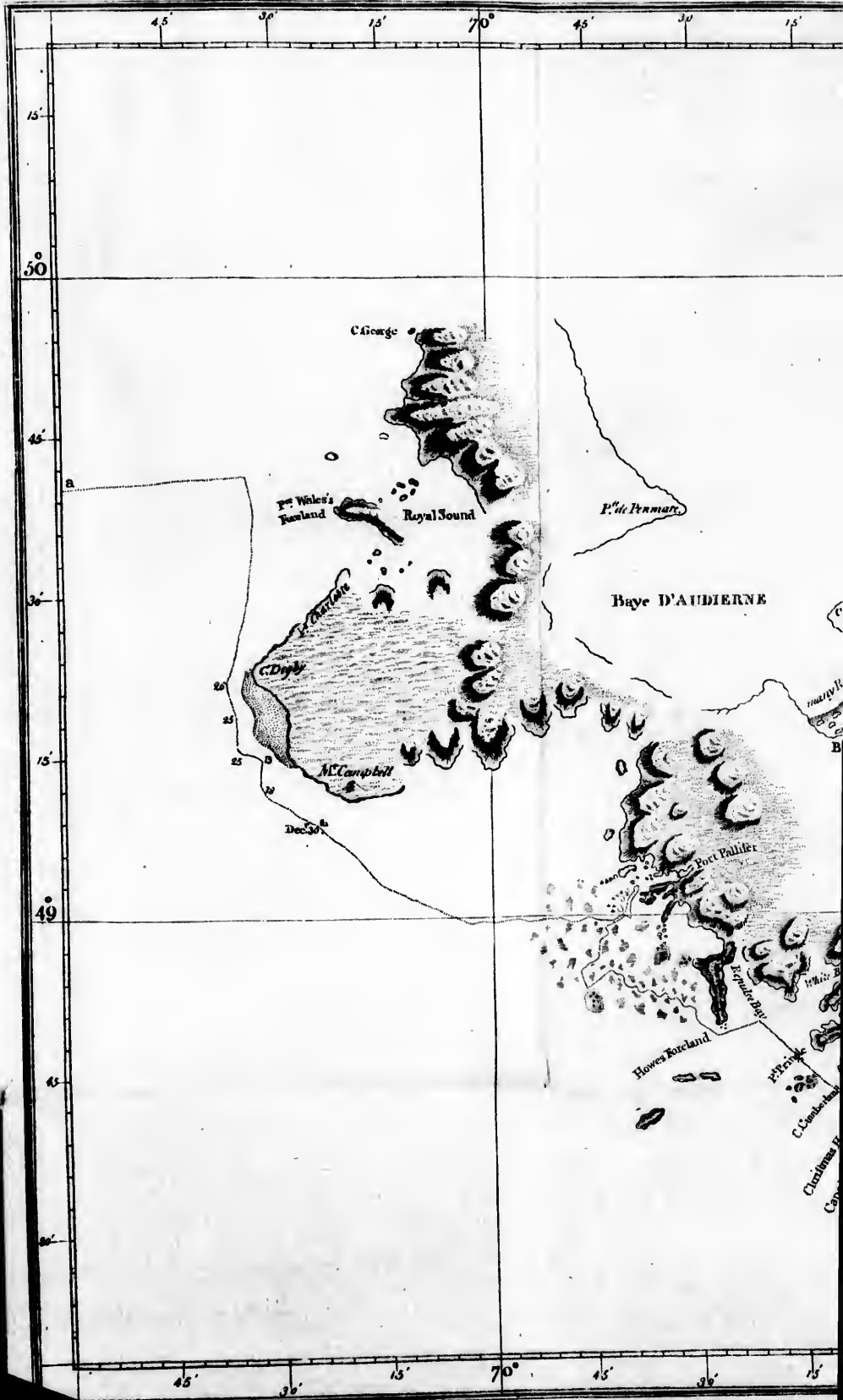
KERGUELEN'S LAND when Point of Wales's Foreland bears *W.S.W.*

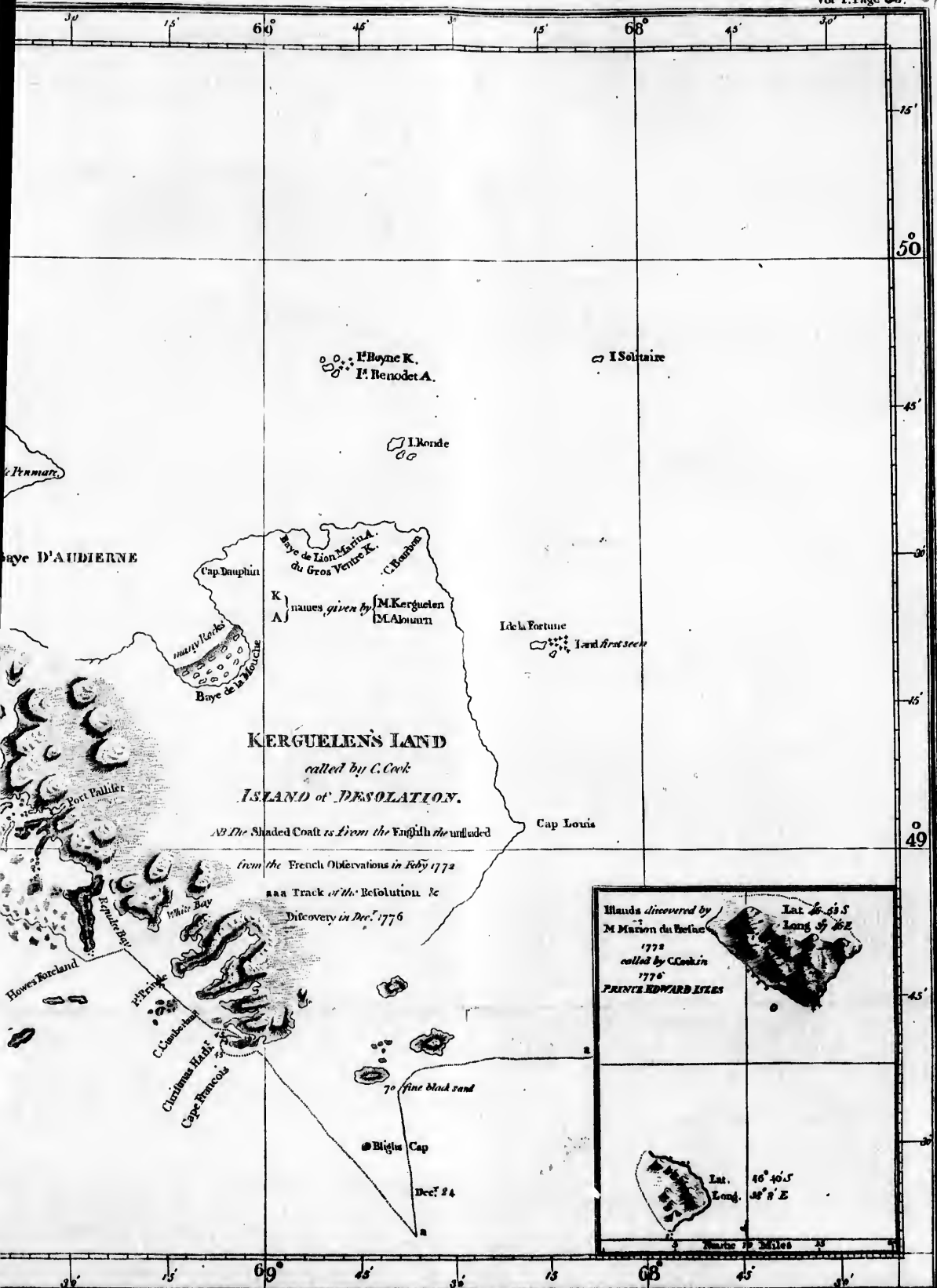


W.S.W. distant.









KERGUELEN'S LAND
called by C. Cook
ISLAND of DESOLATION.

*As the Shaded Coast is from the English the undulated
 from the French Observations in Feb'y 1772
 Track of the Resolution &c
 Discovery in Dec. 1776*


Islands discovered by
 M. Marion du Fresne
 1772
 called by Cook in
 1776
PRINCE EDWARD ISLES

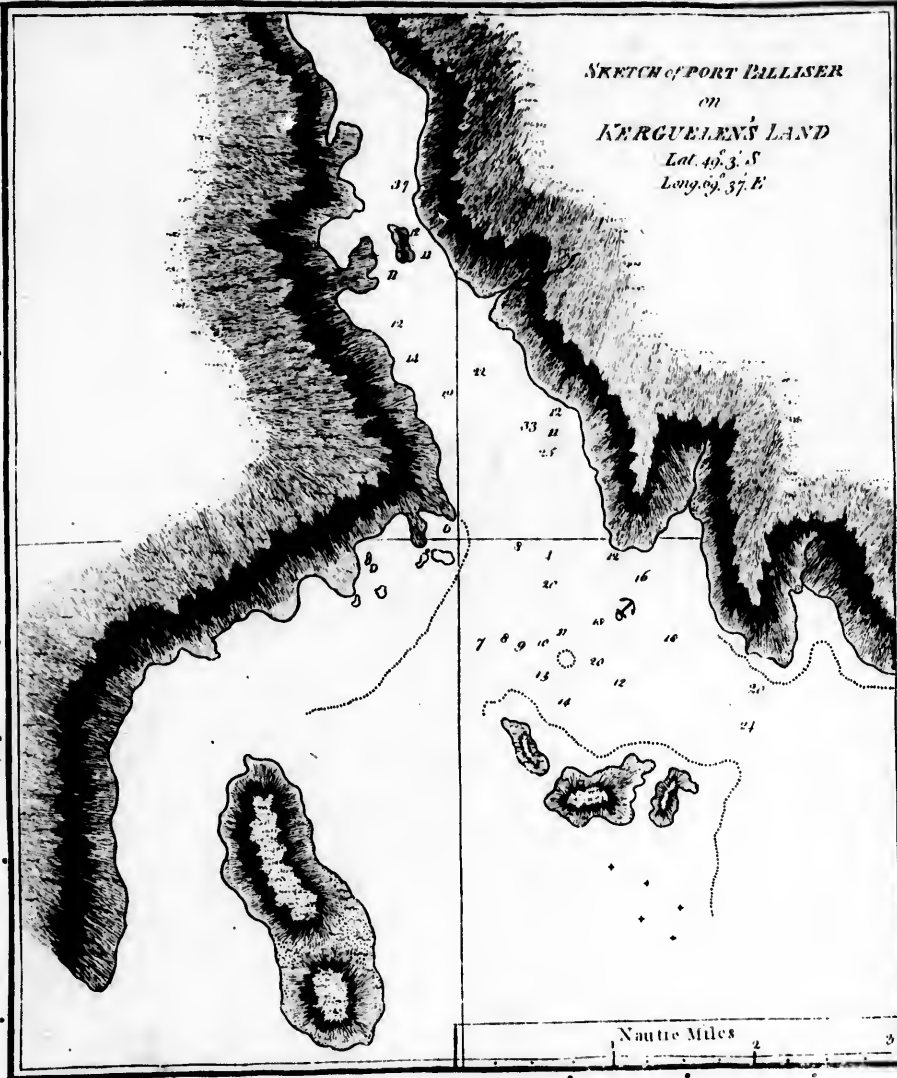
Lat. $46^{\circ} 55' S$
 Long. $67^{\circ} 22' E$

Lat. $46^{\circ} 40' S$
 Long. $67^{\circ} 7' E$

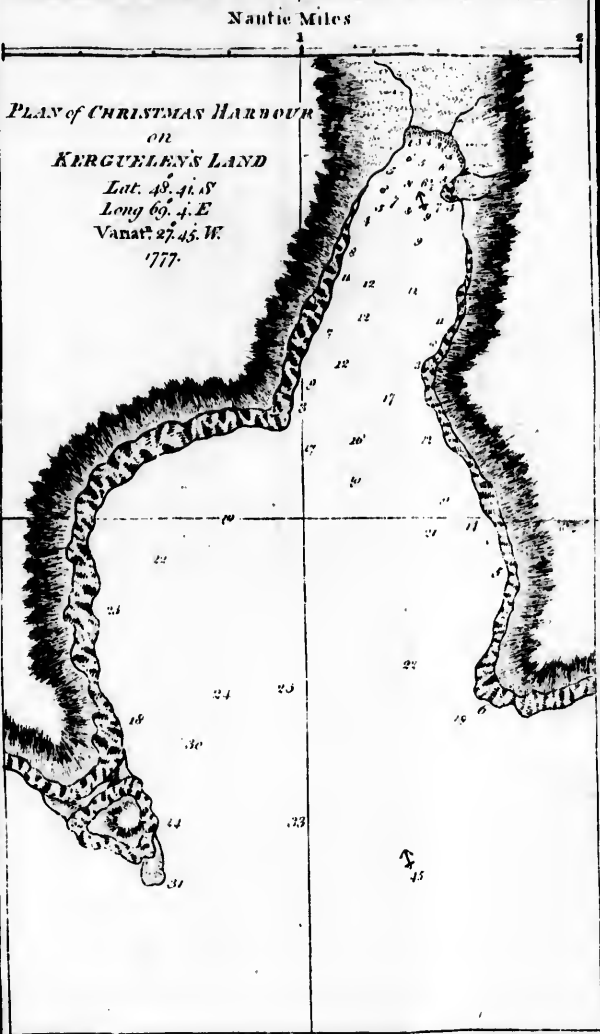
Scale 70 Miles







PORT BILLISER
on
KERGUELEN'S LAND
Lat. 49. 3. S
Long. 69. 37. E




Duff sc.




J. L. Edge sculp.


te.



And edge, sculp.



Captain Wallis paying a Visit to



of a Visit to the Queen of Otaheite.

W. L. A. 1791

Haul of

Head of Otegoogoom, Son of a
... .. or mark'd, according to their manner.



J. Lodge sculp.



Head of Otegoongoom, Son of a New Zealand Chief, the face carved by tatarait. || The Head of a Chief of New Zealand



A War Canoe, of New Zealand




The Head of a Chief of New Zealand, the face curiously tattooed, or marked, according to their manner.



Co. of New Zealand.

J. Lodge sculp.


A Man, Woman & Boy's Nature of Ornament in the Dress of that Country



A Man, Woman & Boy, Natives of ORATEWA, in the Dock of that Country

The Queen at Oaheta paying her respects to Captain Wallis

The Queen at Oahokea paying her respects to Captain Wallis



Repetition of a Dinner, in the Island of Ulicia, in the Month of June (continued)

Representation of a Dinner in the Island of Micra, in the Month of the January 1772



in the ... part of the ... (...)

*Representation of the Season when the Principal part of the Annual Ceremony is
in the Island of Ombak.*



