



**IMAGE EVALUATION
TEST TARGET (MT-3)**



**Photographic
Sciences
Corporation**

23 WEST MAIN STREET
WEBSTER, N.Y. 14580
(716) 872-4503

1.8
2.0
2.2
2.5
2.8
3.2
3.6
4.0

**CIHM/ICMH
Microfiche
Series.**

**CIHM/ICMH
Collection de
microfiches.**



Canadian Institute for Historical Microreproductions / Institut canadien de microreproductions historiques

01
02
03
04
05
06
07
08
09
10

© 1987

Technical and Bibliographic Notes/Notes techniques et bibliographiques

The Institute has attempted to obtain the best original copy available for filming. Features of this copy which may be bibliographically unique, which may alter any of the images in the reproduction, or which may significantly change the usual method of filming, are checked below.

L'Institut a microfilmé le meilleur exemplaire qu'il lui a été possible de se procurer. Les détails de cet exemplaire qui sont peut-être uniques du point de vue bibliographique, qui peuvent modifier une image reproduite, ou qui peuvent exiger une modification dans la méthode normale de filmage sont indiqués ci-dessous.

- Coloured covers/
Couverture de couleur
- Covers damaged/
Couverture endommagée
- Covers restored and/or laminated/
Couverture restaurée et/ou pelliculée
- Cover title missing/
Le titre de couverture manque
- Coloured maps/
Cartes géographiques en couleur
- Coloured ink (i.e. other than blue or black)/
Encre de couleur (i.e. autre que bleue ou noire)
- Coloured plates and/or illustrations/
Planches et/ou illustrations en couleur
- Bound with other material/
Relié avec d'autres documents
- Tight binding may cause shadows or distortion
along interior margin/
La reliure serrée peut causer de l'ombre ou de la
distorsion le long de la marge intérieure
- Blank leaves added during restoration may
appear within the text. Whenever possible, these
have been omitted from filming/
Il se peut que certaines pages blanches ajoutées
lors d'une restauration apparaissent dans le texte,
mais, lorsque cela était possible, ces pages n'ont
pas été filmées.
- Additional comments:/
Commentaires supplémentaires:

- Coloured pages/
Pages de couleur
- Pages damaged/
Pages endommagées
- Pages restored and/or laminated/
Pages restaurées et/ou pelliculées
- Pages discoloured, stained or foxed/
Pages décolorées, tachetées ou piquées
- Pages detached/
Pages détachées
- Showthrough/
Transparence
- Quality of print varies/
Qualité inégale de l'impression
- Includes supplementary material/
Comprend du matériel supplémentaire
- Only edition available/
Seule édition disponible
- Pages wholly or partially obscured by errata
slips, tissues, etc., have been refilmed to
ensure the best possible image/
Les pages totalement ou partiellement
obscurcies par un feuillet d'errata, une pelure,
etc., ont été filmées à nouveau de façon à
obtenir la meilleure image possible.

This item is filmed at the reduction ratio checked below/
Ce document est filmé au taux de réduction indiqué ci-dessous.

10X	12X	14X	16X	18X	20X	22X	24X	26X	28X	30X	32X
					✓						

The copy filmed here has been reproduced thanks to the generosity of:



D. B. Weldon Library
University of Western Ontario
(Regional History Room)

The images appearing here are the best quality possible considering the condition and legibility of the original copy and in keeping with the filming contract specifications.

Original copies in printed paper covers are filmed beginning with the front cover and ending on the last page with a printed or illustrated impression, or the back cover when appropriate. All other original copies are filmed beginning on the first page with a printed or illustrated impression, and ending on the last page with a printed or illustrated impression.

The last recorded frame on each microfiche shall contain the symbol \rightarrow (meaning "CONTINUED"), or the symbol ∇ (meaning "END"), whichever applies.

Maps, plates, charts, etc., may be filmed at different reduction ratios. Those too large to be entirely included in one exposure are filmed beginning in the upper left hand corner, left to right and top to bottom, as many frames as required. The following diagrams illustrate the method:



L'exemplaire filmé fut reproduit grâce à la générosité de:

D. B. Weldon Library
University of Western Ontario
(Regional History Room)

Les images suivantes ont été reproduites avec le plus grand soin, compte tenu de la condition et de la netteté de l'exemplaire filmé, et en conformité avec les conditions du contrat de filmage.

Les exemplaires originaux dont la couverture en papier est imprimée sont filmés en commençant par le premier plat et en terminant soit par la dernière page qui comporte une empreinte d'impression ou d'illustration, soit par le second plat, selon le cas. Tous les autres exemplaires originaux sont filmés en commençant par la première page qui comporte une empreinte d'impression ou d'illustration et en terminant par la dernière page qui comporte une telle empreinte.

Un des symboles suivants apparaîtra sur la dernière image de chaque microfiche, selon le cas: le symbole \rightarrow signifie "A SUIVRE", le symbole ∇ signifie "FIN".

Les cartes, planches, tableaux, etc., peuvent être filmés à des taux de réduction différents. Lorsque le document est trop grand pour être reproduit en un seul cliché, il est filmé à partir de l'angle supérieur gauche, de gauche à droite, et de haut en bas, en prenant le nombre d'images nécessaires. Les diagrammes suivants illustrent la méthode.

ails
du
odifier
une
mage

rrata
o

pelure,
n à

32X

WARRANT

FOR THE

TOWNSHIP OF DELAWARE



FOR 1883.

The Sheriff shall immediately upon the receipt of his copies cause one of them to be posted up in a conspicuous place in the Court House. The Clerk of the Peace upon the receipt of his copies shall cause one of them to be posted up in a conspicuous place in his office. Every Public or Separate School Head Master or Mistress shall in like manner post up one of his or her copies on the door of the School House; and every Postmaster shall post up one of his copies in his Post Office.—39 Vic., Chap. 11, Sec. 2.

LONDON, ONT.

ADVERTISED BY THE PRESS, RICHMOND STREET,

1883



No. on Roll.	Name.	Con.	Lot.	P.O.
J 326	Colvin Andrew..	3	pt 5 and 6	Owner 1
326	Colvin Andrew, jr.....	3	pt 5 and 6	F. Son 1
202	Comfort Albert.....	Gore	King St.	Owner 3
223	Cornell Aaron.....	Gore	pt D	Tenant 3
225	Cornell Charles.....	4	pt 1	Owner 3
J 345	Cornell Simon.....	2	pt 4	Owner 1
J 210	Cooke Jeffrey.....	Gore	pt C	Owner 3
J 333	Crawford Dennis.....	3	pt 1	Owner 3
J 188	Culver Alfred.....	Gore	pt A	Owner 3
235	Deadman Alfred.....	4	pt 5	F. Son 2
J 235	Deadman A' G.....	4	pt 5	Owner 2
J 234	Deadman W H.....	4	pt 5	Owner 2
J 179	Dowling Samuel.....	2	pt 3	Owner 1
J 183	Doyle William.....	2	pt 1	Owner 1
182	Doyle Benjamin.....	2	pt 1	Owner 3
J 189	Ditch George.....	Gore	pt A	Tenant 1
378	Davis A W.....	3	pt 6	Owner 2
176	Dingman Charles.....	2	pt 6	Owner 2
66	Elliott Richard.....	2	pt 7	Owner 1
J 356	Elliott John.....	2	pt 7	Owner 1
J 221	Elson John.....	Gore	pt D	Owner 3
J 222	Elson Warren.....	Gore	pt D	Owner 3
J 354	Elvidge Edward.....	2	pt 7	Tenant 1
J 175	Eichenberger Samuel.....	2	pt 6	Owner 1
186	Evison William.....	Gore	pt A	Tenant 3
J 328	Fyke Augustus.....	4	pt 5	Owner 2
224	Fisher John.....	Gore	pt C	Owner 3
173	Foslett John.....	2	pt 7	Tenant 1
J 187	Fonger William.....	Gore	pt A E	Owner 1
J 179	Fonger Murray.....	2	pt 3	Owner 1
376	Foslett James.....	2	pt 6	Tenant 1
176	Fortner A W.....	2	pt 5	Tenant 1
J 194	Fonger Geo.....	Gore	pt C	Owner 3
346	Fortner Jeriah.....	5	pt 2	Tenant 1
J 320	Gilbert David.....	3	pt 7	Owner 1
J 320	Gilbert Abraham.....	3	pt 7	Owner 1
J 190	Grantham William.....	Gore	pt A	Owner 3
J 181	Gilders Samuel.....	2	pt 2	Owner 1
184	Green George.....	1	pt 1 and 2	Tenant 1
339	Harrison Geo H.....	3	pt 3	Tenant 1
339	Harrison John W.....	3	pt 3	Tenant 1

VOTERS' LIST.

No. on Roll.	Name.	Con.	Lot.	P.O.
J 343	Heatly William	2	pt 4	Owner 1
J 191	Hartnell T J	Gore	pt A	Owner 3
180	Heck Paul	2	pt 2	Owner 1
J 185	Hull J D	Gore	pt A E	Owner 1
J 101	Hartnell Theo J	Gore	pt A	Owner 3

PKB

J 232	Ireland George	4	pt 4	Owner 2
J 233	Ireland Walter	4	pt 4	Owner 2
J 232	Ireland John	Gore	pt A E	Owner 2
242	Ireland John	4	pt 7	Owner 2
				See No. 3
232	Ireland William	4	pt 4 and 5	F. Son 2

204 Janes Henry S King-st B & C Owner 1

J 348	Kennedy Thomas	2	pt 5	Owner 1
J 214	Kilbourne Robt jr	Gore	pt C	Owner 3
J 216	Kilbourne Burley	Gore	pt C	Owner 3
J 218	Kilbourne Samuel	Gore	pt D	Owner 3
J 219	Kilbourne Timothy M	Gore	pt D	Owner 3
J 334	Kilbourne Benjamin	Gore	pt B	Tenant 3
J 273	Kilbourne Jas E	Gore	pt D	Owner 3
217	Kilbourne Ira	Gore	pt C	Tenant 3

351 Leslie Wm, sr 2 pt 6 Owner 1
 341 Luce Asa 2 pt 3 Owner 1

236	McLellan Nelson	4	pt 6	Owner 2
327	McLellan Edward	4	pt 5	Owner 2
236	McLellan Harvey	4	pt 6	F. Son 2
321	McKay Philip	4	pt 6	Owner 2
J 321	McKay Eli	3	pt 5, 6	Owner 2
J 340	Munce John	3	pt 3	Owner 2
J 334	Merian Wesley	3	pt 1	Owner 3
J 225	McMurphy Duncan	4	pt 1	Tenant 3

J 330 Nichols S F 4 pt 4 Owner 2
 186 Nichols David Gore pt A E Owner
 J 331 Noxel August 3 pt 2 Owner 3

226 Ormond George 4 pt 1 Owner 3
 J 227 Ormond Stephen 4 pt 1 Owner 3

No. on Roll.	Name.	Con.	Lot.	P.O.
J 177	Patton L E.....	2	pt 5	Tenant 1
J 335	Philips Ebenezer.....	3	pt 1	Owner 1
173	Paul John.....	2	pt 7	Owner
J 178	Paul Robert.....	2	pt 4	Owner 1
349	Reid Christian.....	2	pt 6	Owner 1
208	Reynolds John.....	Gore	pt C	Owner 3
J 238	Scott William S.....	4	E 7	Owner 2 See No. 3
179 J 240	Scott William.....	4	W 7	Owner 2 See No. 3
J 337	Sharp Andrew.....	3	pt 2	Owner 1
J 198	Sutton Samuel.....	N King	B C	Owner 3
J 336	Sharp John.....	2	pt 1	Owner 1
J 329	Stephen Robert W.....	3	pt 3 & 4	Owner 2
241	Tye Samuel.....	4	pt 7	Owner 2
378	Tunks.....	3	pt 7	Tenant 1
J 231	Uptigrove Joseph.....	4	pt 4	Owner 3
189	Utter Israel.....	Gore	pt A	Owner
J 237	Vanstone James.....	4	pt 7	Owner 2
J 350	Vanstone S J.....	2	pt 6	Owner 2
353	Wilson Little.....	2	pt 6	Owner 1
J 332	Ward John.....	3	pt 2	Owner 3
324	Whitehead Daniel.....	3	pt 6	Owner 1
J 324	Whitehead Willet.....	3	pt 6	Tenant 1
J 324	Whitehead K M.....	3	pt 6	Tenant 1
J 323	Whitehead Zenas.....	3	pt 6	Owner 1
J 195	Woodhull Samuel.....	Gore	pt A B	Owner 3
201	Woodhull Trueman.....	N King	B A	Owner 3
215	Wilson Robert.....	Gore	pt C	Owner 3
338	Wright Wm.....	2	pt 3	Owner 1

170

PART II.—Persons entitled to vote at Municipal Elections only.

212	Brown J J.....	Gore	pt C	Owner L
196	Cook Fred.....	Gore	Kg st	Owner

POLLING SUBDIVISION NO. 2

Comprising all lands in the Township of Delaware lying North of Lot 13 and West of the 2nd Concession Line. Polling Town Hall, Village of Delaware.

PART 1.—Persons entitled to vote at BOTH Municipal Elections and Elections to the Legislative Assembly.

No. on Roll	Name	Con.	Lot	P.O.
J 58	Acies Henry	W	Main 10-14	Tenant 1
81	Ackland John	D	pt 4	Owner 1
J 112	Auld John	1	pt 9	Owner 1
J 117	Burt William	1	pt 12	Tenant 1 See No 3
J 84	Biemner Alexander	D	pt 1, 2	Owner 1
69	Branton William	D	8	Owner 1
70	Branton George	D	8	F Son 1
J 61	Behnke John	W	Vict 11, 12	Owner 1
52	Bodkin Robert	W	Main 9	Tenant 1
48	Billington George	D	pt 5	Owner
102	Bennett George	1	pt 5	Tenant 1
J 103	Cornell Bruin	1	pt 5	Owner 1 See No 1
J 103	Cornell S H	1	pt 5	Owner 1 See No 1
78	Christian Anthony	D	pt 11	Owner 1
76	Cudney Rodney	D	pt 11	Owner 1
228	College W W	1	pt 2 & 3	Owner 3 See No 1
228	College Andrew	1	pt 2 & 3	Tenant 1 See No 1
38	Collins Richard	King st	4 & 5	Tenant 1
75	Davidson Thomas	D	pt 11	Owner 1
79	Dennis Thomas	W	Main 12-15	Owner 1
116	Darch Thomas	D	pt 11	Owner 1
32	Dowling Robert	N	King 2, 3	Owner
31	Durden St Ledger	S	King 2	Owner 1
32	Dowling Nicholas	N	King 2, 3	Tenant 1
78	Davidson Francis	D	pt 11	Tenant 1
43	Elsie Robert	E York	31, 32	Owner 1

No. on Ro'l.	Name.	Con.	Lot.	P.O.
17	Francis Abraham	D	pts 1,2,4,5	Owner 1
15	Fitzallan John	Park	6	Owner 1
1	Fox Charles J.	D	pt 6	Owner 1
J 15	Fitzallan Ernest	E Main	16	Tenant 1
50	Forsythe John	S Bridge	4	Tenant 1
118	Garnet Henry	1	10	Owner 1
105	Greer Lewis	1	pt 5	Tenant 1
J 77	George Thomas W	D	pt 12	Owner 1
11	Godfrey George	E Main	11	Owner 1
				See No 3
57	Grant William	D	pt 5	Owner 1
64	Goff David	W Victoria	7, 8, 9	Owner 1
J 118	Garnett George	1	10	Owner 1
118	Gerrard Chas.	1	10	Owner 1
92	Hotham John	Harris st	15	Owner 1
J 68	Holmes T F	D	pt 7	Owner 1
J 113	Hay Walter	1	pt 9	Owner 1
111	Hacker Wm	1	pt 8	Owner 1
106	Harris Gilbert	1	pt 5	Owner 1
				See No 3
J 106	Harris Wm	1	pt 5	Owner 1
				See No 3
J 110	Hammond George	1	pt 8	Tenant 1
J 110	Hammond Henry	1	pt 8	Tenant 1
J 65	Hill George	D	pt 6	Owner 1
J 73	Heatly Frank	D	pt 10	Tenant 1
J 73	Heatly George	D	pt 10	Tenant 1
88	Hall William	1	pt 5	Owner 1
89	Hill John	S Harris	2, 3	Owner 1
10	Harker William	W York	20, 21	Owner 1
45	Hacker Edward	S King	3	Owner 1
36	Harris James	S King	6	Owner 1
J 87	Haight Adam	1	pt 1	Tenant 1
113	Hay John	1	pt 9	F Son 1
J 90	Hotham Abraham	Harris st	16, 17	Owner 1
97	Hilton Friend	1	pt 4	Owner 1
J 115	Johnstone William	1	W 1/2 11	Tenant 1
J 115	Johnstone Wallace	D	W 1/2 10	Tenant 1
115	Johnstone Henry	D	pt 11	Tenant 1
108	Jell Horatio	1	pt 7	Owner
J 100	Jeffry James	1	pt 5	Owner 1
115	Johnstone John	D	pt 10	Owner 1
115	Johnstone David	D	pt 11	Owner 1
J 46	Jarvis Francis	S Bridge,	1, 7	Owner 1
80	Janes William	D	pt 4	Owner 1
J 42	Jennings John	N King	15	Owner 1
66	Jickles Francis	D	pt 7	Owner 1

106

VOTERS' LIST.

No. on Roll.	Name.	Con.	Lot.	P.O.
J 82	Kelley Frank	D	4	Owner 1
J 82	Kelley William	D	4	Owner 1
J 82	Kelley William J.	D	4	Owner 1
J	Kelley Albert	D	4	Owner 1
94	Karl Leonard	H R	12	Owner 1
6	Knowles J W	N King at	7	Owner 1
29	Lawson David	E Main	12	Owner 1
47	Lockwood Henry	S Bridge at	9	Owner 1
91	Link James	N Harris at	9	Owner 1
88	Lackey Wm.	1	pt 5	Tenant 1
45	McLaren Alex	E Main	10,30	Owner 1
J 104	Merrill J B	1	pt 6	Owner 1
J 107	Merrill Sylvester	1	pt 6	Owner 1
J 86	McEwen John	1	pt 1	Owner 1
J 86	McEwen Thos.	1	pt 1	Owner 1
J 67	Mahler George	Pt Albert at	3,4,5	Owner 1
13	Moor James	S King	8	Owner 1
35	Montgomery Robert	D	P K 18	Owner 1
93	Maier John	N Harris at	14	Owner 1
53	Munn Francis	W York	19	Tenant 1
59	Mahler George, jr	S Young	75 to 77	Owner 1
J 108	Pearce Geo	1	pt 7	Owner 1
72	Parkins Abraham	D	pt 9	Owner 1
J 74	Parkins John	D	pt 10	Owner 1
19	Paine Benjamin	D	P K 3	Owner 1
J 9	Parfitt Albion	S King	2	Owner 1
28	Peacock Simeon	W Main	5	Owner 1
25	Potter Geo.	E York	22,23	Owner 1
72	Pincombe John	D	pt 9	Owner 1
83	Quirie James	D	2,3	Owner
J 12	Robertson Chas.	W York	20,21	Owner 1
16	Rawlings Henry	D	P K 18	Owner 1
96	Regan Timothy	S Harris	9	Owner 1
220	Smith Cumberland	Gore	pt A E	Owner 3
J 164	Scott Thomas	1	pt 12	Owner 1
168	Scott Hugh, sr.	1	pt 12	Owner 1

102

No. on Roll	Name	Con.	Lot	P.O.
J 102	Scott Hugh, jr.	1	pt 5	Owner 1
	37 Scott Matthews	S King st	6	Tenant 1
	37 Scott James	S King st	6	Owner 1
J 109	Seabrook Arthur	D	pt 7	Owner 1
J 71	Sutherland Samuel	D	pt 9	Tenant 1
	71 Sutherland John	D	pt 9	Owner 1
	74 Shore John	D	pt 12	Owner 1
	14 Stewart James	E Main st	11	Owner 1
J 41	Sparkman Ed	S King st	pt 3	Owner 1
	83 Simmons Charles	D	pt 2,3	Owner
	9 Swift George	E York	34	Tenant 1
165	Scott Thomas H	1	pt 12	F. Son 1

J 84	Turnbull Robert	D	pt 1,2	Owner 1
85	Tiffany Albert	D & 1	2	Owner 1
	4 Thrower Stephen	N King st	10	Owner 1
	26 Thrower Charles	W Main st	3,4	Owner 1
J 85	Tiffany John A	D & 1	2	Owner 1
49	Tupholme Cordley	S Bridge	1,2	Owner 1

J 99	Vail Lewis	1	pt 5	Owner 1
	7 Vail Aaron	E York st	33,30	Owner 1

J 169	Weylor Christian	1	pt 11	Owner 1
J 170	Weylor Martin	1	pt 11	Owner 1
	18 Wilson J W	Perk	6	Tenant 1

PART II.—Persons entitled to vote at Municipal Elections ONLY.

98 Edworthy George..... S Harris 7 Owner 1

23 Foster John..... E York st 26 Tenant 1

56 Harwood W H..... W Main 12 Tenant 1

95 Mercer Albert..... S Harris 8 Tenant 1

28 Peacock George..... N King 15 Owner 1

54 Pincombs Samuel..... N Pleasant 1,2,3 Owner 1

44 Patrick James..... E York 24,25 Tenant 1

51 Wagoner Simon..... S Bridge 3 Tenant 1

Whitehead Daniel..... S King 1 Owner 1

POLLING SUBDIVISION No. 3.

Comprising all lands in the Township of Delaware between Wards Nos. 1 and 2 on the north, and line between lots 17 and 18 on the south. Polling in S. H. in S. S. No. 4.

PART I.—Persons entitled to vote at BOTH Municipal Elections and Elections to the Legislative Assembly.

No. on Roll.	Name.	Con.	Lot.	P.O.
257	Adams Samuel.....	4	pt 16	Owner 2
305	Allan Henry.....	4	pt 16	Owner 2
J 305	Allan Josephus.....	4	pt 16	Owner 2
J 371	Adams William.....	2	pt 13	Owner 7
J 367	Adams Thomas.....	2	pt 12	Owner 7
117	Bart William.....	2	pt 13	Tenant 1 See No. 2
166	Bidner Joseph.....	2	pt 12	Owner 1
J 306	Bell William.....	4	pt 16	Owner 7
J 375	Bell Alexander.....	3	pt 15	Owner 7
J 375	Bell William.....	3	pt 15	Owner 7
252	Bodkin William.....	4	pt 13	Tenant 7
J 252	Bodkin J L.....	4	pt 13	Owner 7
J 374	Bodkin Alexander.....	3	pt 14	Owner 7
J 158	Bignall Thomas.....	1	pt 14	Owner 6
370	Beach Jonas.....	2	pt 13	Owner 7
J 156	Bignall William.....	2	pt 11	Owner 2
J 317	Bignall George.....	3	pt 12	Owner 2
357	Blashill Tindall.....	3	pt 8	Owner 1 See No. 1
358	Blinn Robert.....	2	pt 8	Owner
370	Beach George.....	2	pt 13	F. Son 7
J 161	Craig David.....	1	pt 13	Owner 1
J 159	Craig Joseph.....	1	pt 13	Owner 1
249	Campbell Donald.....	4	12	Owner 7
J 249	Campbell Archd.....	4	12	Owner 7
J 247	Carey Edward.....	4	pt 11	Owner 7
314	Carey John.....	3	pt 10	Owner
J 259	Cook James.....	4	pt 17	Owner 2
J 363	Carley Lafayette.....	3	pt 9	Owner 1
J 364	Carley Alouzo.....	2	pt 10	Owner 1
J 249	Campbell Neill.....	4	12	Owner 2
316	Element William.....	3	pt 9	Owner
117	Eddy.....	2	pt 13	Owner
J 246	Field William.....	4	pt 10	Owner 7
J 360	Fortner Andrew.....	2	pt 8	Owner 1

P.O.
Owner 1
e No. 3
Tenant 1
Owner 1
Owner 1
Tenant 1
Owner 1
Owner 1
Owner 1
Owner 1
Tenant 1
F. Son 1

Owner 1
Owner 1
Owner 1
Owner 1
Owner 1
Owner 1
Owner 1
Owner 1

Owner 1
Owner 1
See No. 3
Tenant 1

Owner 1

Tenant 1

Tenant 1

Tenant 1

Owner 1
3 Owner 1
Tenant 1

Tenant 1
Owner 1

No. on Roll.	Name.	Con.	Lot.	P.O.
J 312	Gibson Erskine	3	pt 12	Tenant 7
312	Godfrey Geo.	3	pt 12	Owner 1 See No. 2
366	Howlett Thos J.	2	pt 11	F. Son 7
J 260	Henderson James, jr.	4	pt 17	Owner 2
J 260	Henderson Donald	4	pt 17	Owner 2
J 259	Hopkins G W.	4	pt 17	Owner 2
311	Howlett Joseph	3	pt 13	Owner 7
J 373	Hammond Andrew	3	pt 13	Owner 7
J 361	Hull Francis	3	pt 8	Owner 1
J 151	Hammond John	2	pt 17	Tenant 7
J 154	Hall Austin	2	pt 15	Owner 1
366	Howlett John	2	pt 11	Owner 7
J 167	Howlett Ephraim	2	pt 12	Owner 7
J 368	Harris Charles	2	pt 10	Tenant 1
362	Hughson W D.	2	pt 9	Owner 1
362	Hughson Benson	2	pt 9	F. Son 1
368	Harris Gilbert	2	pt 9	Owner 1 See No. 2
106	Harris William	2	pt 9	Owner 1 See No. 2
361	Hull Francis	3	pt 8	Owner 1
J 154	Hall Thomas	2	pt 15	Owner 1
373	Hammond James	3	pt 13	F. Son 7
J 242	Ireland John	4	pt 9	Owner 1 See No. 1
J 158	Ireland David	2	pt 13	Owner 1
J 125	Johnston John, jr.	1	pt 17	Owner 1
J 123	Johnson Henry	1	pt 16, 17	Owner 1
J 124	Johnson Thomas	1	pt 16, 17	Owner 1
146	Jones Henry	2	pt 16	Owner 5 See No. 4
J 253	Kelly William	4	pt 14	Owner 7
J 254	Kelly Andrew	4	pt 14	Tenant 2
254	Kelly Jas, sr.	4	pt 14	Owner 2
J 304	Kaiser John	3	pt 14	Owner 7
J 153	Kennedy Daniel	1	pt 16	Tenant 1
248	Kilburn J R.	4	pt 11	Owner 2
315	Leaker William	4	pt 10	Owner
315	Leaker Wm H.	4	pt 10	Tenant

J
J
J
J
J
J
J
J
106

VOTERS' LIST.

No. on Roll.	Name.	Con.	Lot.	P.O.
J 308	McFarlane Alex.	4	pt 15	Owner 7
J 308	McFarlane Geo.	4	pt 15	Owner 7
J 256	Monteith Geo.	4	pt 15	Owner 7
300	Monteith Arch	3	pt 16	Owner 7
J 300	Monteith A C.	3	pt 16	Owner 7
300	Monteith Robert	3	pt 16	Owner 7
J 152	McAuley Henry	2	pt 16	Owner 1
152	McAuley Neil	2	pt 16	Owner 1
J 155	McAuley Daniel	2	pt 15	Owner 1
J 299	Monteith William	3	pt 17	Owner 1
J 299	Monteith John	3	pt 17	Owner 1
166	Murphy John	2	pt 12	Tenant 1
162	North James	2	pt 13	Owner 1
J 372	Oliver Henry	3	pt 12	Owner 7
J 313	Peace William	3	pt 12	Owner 7
J 243	Pow Peter	4	pt 9	Owner 2
316	Petch A W	4	pt 9	Owner 2
317	Petch William	3	pt 9	Owner 2
J 144	Powell Charles, jr	2	pt 17	Owner 1
J 144	Powell Richard	2	pt 17	Owner 1
J 316	Patterson William	3	pt 9	Tenant 2
J 318	Ryckman David	4	pt 8,9	Owner 2
J 314	Russell Hugh	3	pt 10	Tenant 2
J 172	Ralph Edward	2	pt 8	Owner 3
120	Richardson F A	D	pt 14	Owner
J 240	Scott William	4	W 8	Owner 2 See No. 1
J 245	Sifton John	4	pt 10	Owner 7
244	Sifton Charles	4	pt 10	Owner 2
J 244	Sifton Crozier	4	pt 10	Tenant 2
319	Sifton Henry	3	pt 8	Owner
J 309	Scott Joseph	3	pt 14	Owner 7
J 310	Scott William	3	pt 13	Owner 7
J 122	Summer Daniel	D	pt 15	Owner 1
119	Scott Thomas	1	pt 14	Tenant 1
238	Scott William S	4	E 8	Owner 2 See No. 1
J 369	Scoynea Samuel, sr.	2	pt 10	Tenant 1
J 157	Scott Hugh, jr.	2	pt 14	Owner 1 See No. 2

166

P.O.
nant 7
wner 1
No. 2

Son 7
wner 2
wner 2
wher 2
wner 7
wner 7
wner 1
nant 7
wner 1
wner 7
wner 7
enant 1
wner 1
F. Son 1
Owner 1
e No. 2
Owner 1
e No. 2
wner 1
wner 1
F. Son 7

Owner 1
e No. 1
Owner 1

Owner 1
Owner 1
Owner 1
Owner 5
e No. 4

Owner 7
Tenant 2
Owner 2
Owner 7
Tenant 1
Owner 2

Owner
Tenant

No. on Roll.	Name.	Con.	Lot.	P.O.
J 164	Scott Thomas	2	pt 13	Owner 1 See No. 2
119	Scott James	1	pt 14	Tenant 1
119	Scott William	1	pt 14	Tenant 1
241	Tye Samuel	4	pt 8	Owner 2 See No. 1
J 250	Talbot John	4	pt 13	Owner 7
J 255	Wilsie Elvin	4	pt 15	Owner 7
304	Weylor Jacob	3	pt 15	Owner 7
J 365	Winnacott Emmanuel	3	pt 11	Owner 7
J 170	Weylor Martin	2	pt 11	Owner 1 See No. 2
J 127	Weld Stephen	1	pt 15	Owner 1 See No. 4
J 121	Weld Joseph	1	pt 15	Owner 1
307	Wilson Richard	3	pt 16	Owner 2
365	Winnacott John	3	pt 11	F. Son 7

119 PART II.—Persons entitled to vote at Municipal Elections only.

NONE.

POLLING SUBDIVISION No. 4.

Comprising all lands in the Township of Delaware, lying south of lot 17. Polling in S. H., in S. S., No. 6.

PART I.—Persons entitled to vote at both Municipal Elections and Elections to the Legislative Assembly.

No. on Roll.	Name.	Con.	Lot.	P.O.
269	Baker Edward	4	pt 22 & 23	Owner 5
J 269	Baker William	4	pt 22 & 23	Owner 5
J 268	Baker Robert H	4	pt 21	Owner 5
J 268	Baker Samuel	4	pt 21	Owner 5
J 268	Baker John	4	pt 21	Owner 5
266	Baker William	4	pt 20	Owner 2
J 295	Bidner Joseph	3	pt 19	Tenant 2
J 295	Bidner Charles	3	pt 19	Tenant 2
J 303	Brown John	3	pt 20	Owner 5
129	Belton John	D	pt 24	Owner 5
J 278	Campbell Colin	3	pt 24	Owner 5
J 282	Campbell William	3	pt 22	Owner 5
J 293	Campbell William J	2	pt 19	Owner 5
J 294	Campbell Samuel	2	pt 18	Owner 5
145	Campbell Henry	1	pt 18	Owner 5
286	Cowling John	3	pt 21	Owner 5
J 274	Dores David	4	pt 24	Owner 4
J 274	Dores Oliver	4	pt 24	Owner 4
J 274	Dores James	4	pt 24	Owner 4
149	Dark James	2	pt 18	Owner 5
J 130	Dougherty Henry	1	pt 24	Owner 5
J 271	Elwood John	4	pt 22	Owner 4
285	Ferguson Francis	2	pt 21	Owner 7
J 131	Gordon John	D	pt 24	Owner 5
295	Goldie John	3	pt 19	Owner 5
275	Hunt John N	4	pt 24	Owner 4
J 275	Hunt Omar	4	pt 24	Tenant 4
J 275	Hunt Llewellyn	4	pt 24	Tenant 4
264	Henderson Alex, sr	4	pt 19	Owner 5
J 263	Henderson James W	4	pt 19	Owner 2

No. on Roll.	Name.	Con.	Lot.	P.O.
283	Henderson Wm	3	pt 21	Owner 5
J 264	Henderson Alex, jr	4	pt 19	Owner 5
J 277	Harshaw R J	2	pt 24	Owner 5
J 283	Henderson Alex	3	pt 21	Tenant 5
J 146	Jones Henry	1	pt 19	Owner 6
	145 Jones William	2	pt 19	See No 3 Tenant 6
	145 Jones Thomas	2	pt 19	Tenant 6
J 150	Kennedy Thomas	1	pt 18	Owner 5
284	Kennedy Henry	1	22	Owner 5
134	Kent John	1	pt 24	Owner 5
138	Lewis Andrew	1	pt 24	Owner 5
126	Leach George, sr	D	19	Owner 5
126	Leach John	D	19	F Son 5
126	Leach William	D	19	F Son 5
J 138	Lewis William	1	pt 24	Tenant 5
J 276	Monroe Peter	3	pt 24	Owner 5
130	McLeod James	1	pt 24	Tenant 5
J 270	Mann G A W	4	pt 22	Owner 5
267	McCully Samuel	4	pt 21	Owner 2
J 267	McCully Thompson	4	pt 21	Owner 2
J 262	McFarlane John, jr	4	pt 18	Owner 2
J 262	McFarlane Alexander	4	pt 18	Owner 2
J 296	McCully Henry	3	pt 18	Owner 2
J 140	McPherson Donald	2	pt 24	Owner 5
J 279	McCugan John	2	pt 23	Owner 5
J 288	McPherson Donald	2	pt 22	Owner 5
J 141	McNichol Neil	2	pt 21	Owner 5
141	McNichol Alexander	2	pt 21	F Son 5
141	McNichol James	1	pt 21	F Son 5
J 287	McPherson Hugh	2	20	Owner 5
J 132	McArthur Peter	1	pt 23	Owner 5
J 128	McCallum James	1	pt 23	Owner 5
J 290	McPherson Duncan	1	pt 21	Owner 5
J 289	McPherson Hester	1	pt 20	Owner 5
J 301	May James	3	pt 20	Owner 2
J 297	Musgrove John	3	pt 19	Owner 5
J 132	McArthur John	1	pt 23	Owner 5
J 135	Newton John	1	pt 24	Tenant 5

VOTERS' LIST.

No. on Roll	Name	Con.	Lot.	P.O.
J 280	Orr Nelson	3	23	Tenant 5
J 280	Orr Wesley	3	23	Tenant 5
280	Orr John	3	23	Owner 5
J 261	Parsons Thomas	4	pt 18	Owner 5
J 298	Parsons Elnathant	3	pt 18	Owner 2
J 261	Parsons John	3	pt 11	Owner
143	Powell Chas, sr.	2	pt 19	Owner 1
136	Pulford Peter R.	1	pt 24	Owner 5
J 272	Stanton James	4	pt 23	Owner 4
J 272	Stanton J T.	4	pt 23	Tenant 4
J 272	Stanton Edgar	4	pt 23	Tenant 4
J 292	Scott Robert	3	pt 20	Owner 5
292	Scott James	3	pt 20	F. Son 5
J 291	Scott Wm S.	3	pt 21	Owner 5
J 273	Thoin James	4	pt 23	Owner 4
J 142	Thompson Archibald	1	pt 20	Owner 5
J 265	Weeks William	4	pt 19 & 20	Owner 2
127	Weld Stephen	1	pt 18	Owner 1 See No. 3

PART II.—Persons entitled to vote at Municipal Elections only.

NONE.

Number of jurors marked on the List, 240.

I, R. BODKIN, Clerk of the Municipality of Delaware, in the County of Middlesex, do hereby certify that part one of the within list constitutes a correct list for the year 1882, of all persons appearing by the last revised Assessment Roll of the said municipality to be entitled to vote at Elections for Members of the Legislative Assembly; and that parts one and two constitute a correct list for said year of all persons appearing by the said roll to be entitled to vote at Municipal Elections in said Municipality; and I hereby call upon all electors to examine the said list, and if any omission or other errors are perceived therein, to take immediate proceedings to have the said errors corrected according to law.

Dated this 23rd day of August, 1882.

R. BODKIN,
CLERK OF DELAWARE,
Delaware P. O.

