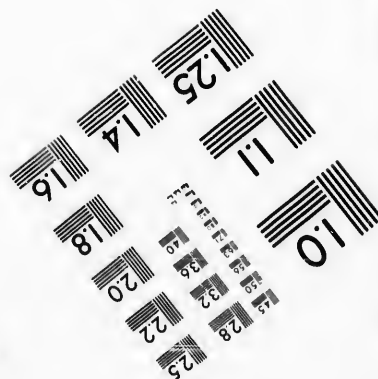




**IMAGE EVALUATION  
TEST TARGET (MT-3)**



**Photographic  
Sciences  
Corporation**

23 WEST MAIN STREET  
WEBSTER, N.Y. 14580  
(716) 872-4503

**CIHM/ICMH  
Microfiche  
Series.**

**CIHM/ICMH  
Collection de  
microfiches.**



Canadian Institute for Historical Microreproductions / Institut canadien de microreproductions historiques

**© 1987**

Technical and Bibliographic Notes/Notes techniques et bibliographiques

The Institute has attempted to obtain the best original copy available for filming. Features of this copy which may be bibliographically unique, which may alter any of the images in the reproduction, or which may significantly change the usual method of filming, are checked below.

L'Institut a microfilmé le meilleur exemplaire qu'il lui a été possible de se procurer. Les détails de cet exemplaire qui sont peut-être uniques du point de vue bibliographique, qui peuvent modifier une image reproduite, ou qui peuvent exiger une modification dans la méthode normale de filmage sont indiqués ci-dessous.

- |   |   |
|---|---|
| <input type="checkbox"/> Coloured covers/<br>Couverture de couleur  | <input type="checkbox"/> Coloured pages/<br>Pages de couleur  |
| <input type="checkbox"/> Covers damaged/<br>Couverture endommagée   | <input type="checkbox"/> Pages damaged/<br>Pages endommagées  |
| <input type="checkbox"/> Covers restored and/or laminated/<br>Couvertures restaurées et/ou pelliculées  | <input type="checkbox"/> Pages restored and/or laminated/<br>Pages restaurées et/ou pelliculées   |
| <input type="checkbox"/> Cover title missing/<br>Le titre de couverture manque  | <input checked="" type="checkbox"/> Pages discoloured, stained or foxed/<br>Pages décolorées, tachetées ou piquées  |
| <input type="checkbox"/> Coloured maps/<br>Cartes géographiques en couleur  | <input type="checkbox"/> Pages detached/<br>Pages détachées   |
| <input type="checkbox"/> Coloured ink (i.e. other than blue or black)/<br>Encre de couleur (i.e. autre que bleue ou noire)  | <input checked="" type="checkbox"/> Showthrough/<br>Transparence  |
| <input type="checkbox"/> Coloured plates and/or illustrations/<br>Planches et/ou illustrations en couleur   | <input type="checkbox"/> Quality of print varies/<br>Qualité inégale de l'impression  |
| <input type="checkbox"/> Bound with other material/<br>Relié avec d'autres documents  | <input type="checkbox"/> Includes supplementary material/<br>Comprend du matériel supplémentaire  |
| <input type="checkbox"/> Tight binding may cause shadows or distortion along interior margin/<br>La reliure serrée peut causer de l'ombre ou de la distortion le long de la marge intérieure  | <input type="checkbox"/> Only edition available/<br>Seule édition disponible  |
| <input type="checkbox"/> Blank leaves added during restoration may appear within the text. Whenever possible, these have been omitted from filming/<br>Il se peut que certaines pages blanches ajoutées lors d'une restauration apparaissent dans le texte, mais, lorsque cela était possible, ces pages n'ont pas été filmées. | <input type="checkbox"/> Pages wholly or partially obscured by errata slips, tissues, etc., have been refilmed to ensure the best possible image/<br>Les pages totalement ou partiellement obscurcies par un feuillet d'errata, une pelure, etc., ont été filmées à nouveau de façon à obtenir la meilleure image possible. |
| <input checked="" type="checkbox"/> Additional comments:<br>Commentaires supplémentaires:   |   |

Supplementary page attached to the first page of item partially obscures print.

This item is filmed at the reduction ratio checked below/  
Ce document est filmé au taux de réduction indiqué ci-dessous.

10X	14X	18X	22X	26X	30X
<input type="checkbox"/>	<input type="checkbox"/>	<input type="checkbox"/>	<input checked="" type="checkbox"/>	<input type="checkbox"/>	<input type="checkbox"/>
12X	16X	20X	24X	28X	32X

The copy filmed here has been reproduced thanks to the generosity of:

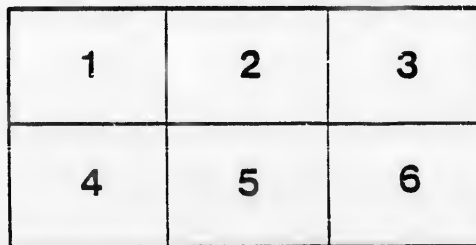
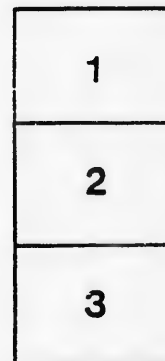
Archives of Ontario  
Toronto

The images appearing here are the best quality possible considering the condition and legibility of the original copy and in keeping with the filming contract specifications.

Original copies in printed paper covers are filmed beginning with the front cover and ending on the last page with a printed or illustrated impression, or the back cover when appropriate. All other original copies are filmed beginning on the first page with a printed or illustrated impression, and ending on the last page with a printed or illustrated impression.

The last recorded frame on each microfiche shall contain the symbol  $\rightarrow$  (meaning "CONTINUED"), or the symbol  $\nabla$  (meaning "END"), whichever applies.

Maps, plates, charts, etc., may be filmed at different reduction ratios. Those too large to be entirely included in one exposure are filmed beginning in the upper left hand corner, left to right and top to bottom, as many frames as required. The following diagrams illustrate the method:



L'exemplaire filmé fut reproduit grâce à la générosité de:

Archives of Ontario  
Toronto

Les images suivantes ont été reproduites avec le plus grand soin, compte tenu de la condition et de la netteté de l'exemplaire filmé, et en conformité avec les conditions du contrat de filmage.

Les exemplaires originaux dont la couverture en papier est imprimée sont filmés en commençant par le premier plat et en terminant soit par la dernière page qui comporte une empreinte d'impression ou d'illustration, soit par le second plat, selon le cas. Tous les autres exemplaires originaux sont filmés en commençant par la première page qui comporte une empreinte d'impression ou d'illustration et en terminant par la dernière page qui comporte une telle empreinte.

Un des symboles suivants apparaîtra sur la dernière image de chaque microfiche, selon le cas: le symbole  $\rightarrow$  signifie "A SUIVRE", le symbole  $\nabla$  signifie "FIN".

Les cartes, planches, tableaux, etc., peuvent être filmés à des taux de réduction différents. Lorsque le document est trop grand pour être reproduit en un seul cliché, il est filmé à partir de l'angle supérieur gauche, de gauche à droite, et de haut en bas, en prenant le nombre d'images nécessaire. Les diagrammes suivants illustrent la méthode.

Vol. 74  
e. Co.

# VOTERS' LIST, 1891.



MUNICIPALITY OF THE TOWNSHIP OF

## North Crosby.

### SCHEDULE OF POST-OFFICES.

1. Elliott.	4. Elliott.	7. Brockville.	10. Elgin.
2. Althorpe.	5. Althorpe.	8. Picton.	11. Ottawa.
3. Lord Mills.	6. Perth.	9. Battersea.	12. Kingston.

### POLLING SUB-DIVISION No. 1,

Comprising all Lots from Lot No. 1 to Lot No. 9, inclusive, in First to Eighth Concessions, inclusive.

PART I.—List of Persons entitled to vote at BOTH Municipal Elections and Elections to the Legislative Assembly.

No. on Roll.	NAME.	Juror.	LOT OR PART OF LOT.	CONCESSION OR STREET.	QUALIFICATION.	P. O.
1	Aherin, Martin.....		8 N. P., 10 S W $\frac{1}{2}$	7	M. F. and Owner	1
12	Adrain, Ezra.....	J	4	4	M. F. and Owner	2
18	Blair, William.....	J	6, R. P.	8	M. F. and Owner	1
19	Blair, John.....		8, W $\frac{1}{2}$	8	M. F. and Owner	1
20	Blair, Thomas.....		8, W $\frac{1}{2}$	8	M. F. and F. S.	1
28	Bird, William.....	J	7, E $\frac{1}{2}$	7	M. F. and Owner	1
33	Blair, David.....	J	8, E $\frac{1}{2}$	8	M. F. and Owner	1
34	Blair, Robert.....		8, E $\frac{1}{2}$	8	M. F. and Occup't	1
44	Bilton, Robert.....	J	7, S. P.	4	M. F. and Tenant	2
45	Baker, Michael.....		5, W. C.	4	M. F. and Owner	2
56	Barker, James.....	J	1, S W $\frac{1}{2}$	1	M. F. and Owner	2
57	Barker, Robert.....	J	4, F $\frac{1}{2}$	1	M. F. and Owner	2
59	Bell, Abraham.....		3, S $\frac{1}{2}$	6	M. F. and Owner	2
241	Bishop, George.....	J	5, W. P.	8	M. F. and Tenant	2
491	Bennett, Stephen.....		7 and 8, R. P.	7	M. F. and Occup't	1
513	Bushfield, Albert.....		3, Part	5	M. F. and Occup't	2
568	Bell, Henry.....		3	7	M. F. and F. S.	2
81	Carty, Patrick.....		5	2	M. F. and Owner	2
82	Carty, Thomas.....		5	2	M. F. and F. S.	2
83	Carty, Dennis.....		5	2	M. F. and F. S.	2
93	Chamberlin, William....	J	2, R. P.	2	M. F. and Owner	2

No. on Roll.	NAME.	Juror.	LOT OR PART OF LOT.	CONCESSION OR STREET.	QUALIFICATION.	P. O.	No. on Roll	
94	Cameron, Luke.....		6, N. E. P.	5	M. F. and Owner	2	260	K
100	Cannon, Thomas.....	J	1	1	M. F. and Owner	2	261	K
101	Chamberlin, Elisha.....	J	3	3	M. F. and Owner	2	262	K
107	Canning, Thomas B.....		4	2	M. F. and Occup't	2	292	K
567	Croskery, Thomas.....		3	7	M. F. and Occup't	2		
121	Dier, William.....	J	7	4	M. F. and Owner	1	277	La
128	Donohoe, Thomas.....	J	3	2	M. F. and Owner	2	288	Ly
129	Dier, John, sr.....		2, F $\frac{1}{2}$	3	M. F. and Owner	2	290	
130	Dier, Thomas, jr.....		2, F $\frac{1}{2}$	3	M. F. and F. S.	2		
131	Dier, Samuel.....		2, F $\frac{1}{2}$	3	M. F. and F. S.	2		
134	Duncan, George.....	J	5, E $\frac{1}{4}$	6	M. F. and Owner	2		
136	Duncan, William.....	J	5, W $\frac{1}{4}$	6	M. F. and Owner	2	310	M
140	Dier, Thomas.....	J	5 and 6	4	M. F. and Owner	2	314	M
	<i>Dier Horala</i>		7	4	<i>Mr 7 &amp; 7-5</i>		331	M
158	Flood, William.....	J	4, E $\frac{1}{2}$	8	M. F. and Owner	3		
159	Ferguson, Richard.....		3, W $\frac{1}{4}$	8	M. F. and Owner	3	194	M
165	Forester, Donald.....		7, C	6	M. F. and Owner	1	349	M
166	Forester, Robert.....	J	7 and 8, R. P.	5	M. F. and Owner	1	365	M
167	Forester, John.....	J	7, W $\frac{1}{4}$ and C.	6	M. F. and Owner	1	370	M
	<i>Girden Leonard</i>		3.	7	<i>Mr 7 &amp; 7-5</i>		375	M
185	Girden, James.....	J	3, E $\frac{1}{2}$	7	M. F. and Owner	2	376	M
186	Green, John.....	J	2, S $\frac{1}{2}$	7	M. F. and Owner	2	377	M
188	Green, William.....	J	4, W $\frac{1}{2}$	7	M. F. and Owner	2	390	M
189	Green, James.....		4, W $\frac{1}{2}$	7	M. F. and F. S.	2	399	M
190	Green, Edward.....		4, W $\frac{1}{2}$	7	M. F. and F. S.	2	400	M
191	Green, Hilliard.....		4, W $\frac{1}{2}$	7	M. F. and F. S.	2	401	M
192	Green, Ansley.....		4, W $\frac{1}{2}$	7	M. F. and F. S.	2	402	M
193	Grethier, Richard.....		9, E $\frac{1}{2}$	7	M. F. and Owner	2	404	M
196	Grennon, Edward.....	J	4, W $\frac{1}{2}$	7	M. F. and Owner	1		
200	Grothier, Henry.....	J	7	5	M. F. and Owner	2		
201	Grothier, Fred.....		7	5	M. F. and F. S.	2		
204	Green, John.....		4, S $\frac{1}{2}$	6	M. F. and Owner	2	408	No
205	Green, George.....		4, S $\frac{1}{2}$	6	M. F. and F. S.	2	409	No
							410	No
219	Hoban, Thomas.....		7, S W $\frac{1}{4}$	7	M. F. and Owner	1		
220	Hoban, John.....		7, S W $\frac{1}{4}$	7	M. F. and F. S.	1	289	Pir
221	Hutchings, William.....	J	6, W $\frac{1}{2}$	7	M. F. and Owner	1	430	Pie
222	Hutchings, Alfred.....		6, E $\frac{1}{2}$	8	M. F. and Owner	1	431	Pie
223	Hutchings, Joseph, jr.....		6, E $\frac{1}{2}$	8	M. F. and Occup't	1	432	Pre
225	Hutchings, Elijah.....		2	7	M. F. and Owner	2	433	Pre
226	Hutchings, Herbert.....	J	2	7	M. F. and Occup't	2		
227	Hutchings, Joseph, sr.....		3	7	M. F. and Owner	2		
228	Hutchings, John.....	J	3	8	M. F. and Owner	2		
240	Hamilton, Richard.....	J	5, S $\frac{1}{2}$	7	M. F. and Owner	2		
246	Henderson, William.....		3	1	M. F. and Owner	2		
247	Henderson, Joseph.....		3	1	M. F. and F. S.	2	449	Ry
306	Hamilton, John.....	J	6, N $\frac{1}{2}$	6	M. F. and Owner	2	450	Ry
282	Hartwick, James.....		9, W $\frac{1}{2}$	8	M. F. and Tenant	1	451	Ry
							452	Ry
							453	Ry
							454	Ry
							455	Ry
256	Jordan, Patrick.....		8	6	M. F. and Owner	1	456	Ro
257	Jordan, Andrew.....		8	6	M. F. and F. S.	1	479	Be

No. on Roll	NAME.	Jurat.	LOT OR PART OF LOT.	CONCESSION OR STREET.	QUALIFICATION.	P. O.
260	Knapp, Carey .....	J	2	6	M. F. and Owner	2
261	Knapp, Harvey .....	J	2	6	M. F. and Owner	2
292	Knapp, Martin .....	J	2, E $\frac{1}{2}$	6	M. F. and Owner	2
292	Kellor, James .....	J	4, W $\frac{1}{2}$	6	M. F. and Occup't	2
277	Laidlaw, John .....	J	5, W $\frac{1}{2}$	7	M. F. and Owner	1
288	Leech, R. W. ....	J	1, E $\frac{1}{2}$	3	M. F. and Owner	2
290	Lynett, Thomas .....	J	6, S $\frac{1}{2}$	8	M. F. and Owner	1
310	Mooney, Michael .....	J	5	1	M. F. and Owner	2
314	Moore, W. H. ....	J	3, E. P.	7	M. F. and Owner	2
331	Moriarty, John .....	J	2, W $\frac{1}{2}$	4	M. F. and Tenant	2
194	McKee, David .....	J	9, E $\frac{1}{2}$	7	M. F. and Occup't	1
349	McAndrews, Michael .....	J	7, E $\frac{1}{2}$	8	M. F. and Owner	1
365	McKnight, William .....	J	9	7	M. F. and Owner	1
370	McAllister, John .....	J	9	6	M. F. and Owner	1
375	McCann, Thomas .....	J	2, W $\frac{1}{2}$	1	M. F. and Owner	2
376	McCann, Samuel .....	J	2, W. P.	1	M. F. and Owner	2
377	McCann, John A. ....	J	2	2	M. F. and Owner	2
390	McNally, Oliver .....	J	2 and 3	5	M. F. and Owner	2
399	McComish, George .....	J	7, W $\frac{1}{2}$	8	M. F. and Owner	1
400	McComish, John .....	J	7, W $\frac{1}{2}$	8	M. F. and F. S.	1
401	McComish, Matthew .....	J	7, W $\frac{1}{2}$	8	M. F. and F. S.	1
402	McComish, George, jr. ....	J	7, W $\frac{1}{2}$	8	M. F. and F. S.	1
404	McLean, James .....	J	2	8	M. F. and Tenant	3
408	Noonan, Michael .....	J	7, S $\frac{1}{2}$	8	M. F. and F. S.	1
409	Noonan, William .....	J	7, S $\frac{1}{2}$	8	M. F. and F. S.	1
410	Noonan, Joseph .....	J	7, S $\frac{1}{2}$	8	M. F. and F. S.	1
289	Pine, Alfred .....	J	1, E $\frac{1}{2}$	3	M. F. and Tenant	2
430	Pierce, Barry .....	J	1, W $\frac{1}{2}$	2	M. F. and Owner	2
431	Pierce, John .....	J	1, E $\frac{1}{2}$	2	M. F. and Owner	2
432	Preston, Austin .....	J	1 and 2, R. P.	3	M. F. and Tenant	2
433	Preston, Richard .....	J	1 and 2, R. P.	3	M. F. and F. S.	2
449	Ryan, James, sr .....	J	5, E $\frac{1}{2}$	6	M. F. and Owner	2
450	Ryan, Peter .....	J	5, E $\frac{1}{2}$	6	M. F. and F. S.	2
451	Ryan, Patrick .....	J	5, E $\frac{1}{2}$	6	M. F. and F. S.	2
452	Ryan, Thomas .....	J	5, N $\frac{1}{2}$	5	M. F. and Owner	2
453	Ryan, John .....	J	5, N $\frac{1}{2}$	5	M. F. and F. S.	2
454	Ryan, Jerry .....	J	5, N $\frac{1}{2}$	5	M. F. and F. S.	2
455	Ryan, James, jr .....	J	5, N $\frac{1}{2}$	5	M. F. and F. S.	2
456	Rooney, Peter .....	J	6, E $\frac{1}{2}$	7	M. F. and Owner	1
479	Reed, Albert .....	J	2	8	M. F. and Tenant	3



No. on Roll	NAME.	Jurat.	LOT OR PART OF LOT.	CONCESSION OR STREET.	QUALIFICATION.	P. O.
484	Stevens, Almond.....	J	2	8	M. F. and Owner	3
496	Stedman, William . . . .	J	3, W $\frac{1}{4}$	3	M. F. and Owner	3
497	Stodman, Thomas.....		3, E $\frac{1}{4}$	3	M. F. and Owner	3
498	Stodman, Nathaniel.....		2	1	M. F. and Owner	2
499	Stedman, Israel.....		2	1	M. F. and F. S.	2
512	Singleton, T. C.....		3, Part	5	M. F. and Owner	3
520	Taylor, William T.....	J	1	7	M. F. and Tenant	2
521	Taylor, James.....		1	7	M. F. and Owner	2
529	Topping, George.....	J	4, N. P.	5	M. F. and Owner	2
535	Thompson, Samuel, sr....		5, W. P.	4	M. F. and Owner	2
536	Thompson, Samuel, jr....	J	5, E $\frac{1}{2}$	4	M. F. and Owner	2
546	Vanderhoof, Ephraim....	J	7, W $\frac{1}{2}$	7	M. F. and Owner	1
556	Waffle, Thomas J. ....	J	4, W $\frac{1}{2}$	8	M. F. and Owner	2
557	Whaley, Samnel, sr....		5, S. P.	3	M. F. and Owner	2
558	Whaley, Henry.....	J	5, S. P.	8	M. F. and Tenant	2
559	Whaley, George.....		5, S. P.	8	M. F. and F. S.	2
560	Whaley, Charles.....		5, S. P.	8	M. F. and F. S.	2
561	Whaley, Samuel.....		5, S. P.	8	M. F. and F. S.	2
569	Willis, Thomas, sr.....		4, E $\frac{1}{2}$	7	M. F. and Owner	2
570	Willis, Thomas, jr.....		4, E $\frac{1}{2}$	7	M. F. and F. S.	2
571	Walsh, John.....		9, E $\frac{1}{2}$	8	M. F. and Owner	1
572	Wright, James.....	J	6 W. P., 7 E $\frac{1}{4}$	5, 6	M. F. and Owner	1
586	Whaley, James.....		4, W $\frac{1}{4}$	5	M. F. and Owner	2
587	Whaley, William.....		4, W $\frac{1}{4}$	5	M. F. and F. S.	2
547	Young, William.....	J	8, S $\frac{1}{2}$	7	M. F. and Owner	1
548	Young, Richard.....		8, S $\frac{1}{2}$	7	M. F. and F. S.	1

PART II.—List of Persons entitled to vote at Municipal Elections ONLY.

No. on Roll.	NAME.	Jurat.	LOT OR PART OF LOT.	CONCESSION OR STREET.	QUALIFICATION.	P. O.
25	Badour, Mrs. Francis....		1	8	Owner	3
—	Barker, Margaret.....		7	4	Owner	2
80	Connors, Margaret.....		8, N. E. P.	7	Owner	1
135	Duncan, Mary.....		5, E $\frac{1}{4}$	6	Occupant	2

No. on Roll.	
168	F
187	G
241	H
254	J
287	L
291	Le
407	N
566	W
PART II	
No. on Roll.	
84	Ca
102	Ch

Voters' List, 1891, for the Municipality of the Township of North Crosby.

No. on Roll.	NAME.	Juror.	LOT OR PART OF LOT.	CONCESSION OR STREET.	QUALIFICATION.	P. O.
168	Forester, Jane.....		7, E. P.	6	Owner	1
187	Green, Martha.....		2, S $\frac{1}{2}$	7	Occupant	1
241	Hamilton, John.....		5, W. P.	8	Owner	2
254	Jessup, Sarah.....		2, E. P.	7	Owner	2
287	Leech, Richard.....		1, S $\frac{1}{2}$	2	Owner	2
291	Leggett, Henry.....		4, W $\frac{1}{2}$	6	Owner	2
407	Noonan, Sarah.....		7, S $\frac{1}{2}$	6	Owner	1
566	Wright, Jane.....		3	7	Owner	2

PART III.—List of Persons entitled to vote at Elections for Members of the Legislative Assembly ONLY.

No. on Roll.	NAME.	Juror.	LOT OR PART OF LOT.	CONCESSION OR STREET.	QUALIFICATION.	P. O.
84	Carty, William.....		6	1	M. F.	1242
102	Chamberlin, Hiram.....		3	3	M. F.	1242

## POLLING SUB-DIVISION No. 2,

Comprising all Lots in Sixth Concession from Lot No. 9 to the foot of the Mountain.

PART I.—List of Persons entitled to vote at both Municipal Elections and Elections to the Legislative Assembly.

No. on Roll.	NAME.	Juror.	LOT OR PART OF LOT	CONCESSION OR STREET.	QUALIFICATION.	P. O.	No. on Roll
7	Arnold, H. J. ....		11	6	M. F. and Owner	1	169
8	Arnold, J. H. ....	J	11, 1 V. L.	6	M. F. and Tenant	1	171
13	Alguire, D. P. ....	J	11, 1 V. L.	6	M. F. and Owner	1	172
576	Acheson, Samuel. ....		11, 1 V. L.	6	M. F. and Tenant	1	173
	<i>Black David</i>		<i>11, 1 V. L.</i>	<i>6</i>	<i>M. F. and Owner</i>		174
21	Bird, Thomas. ....	J	11, 1 V. L.	6	M. F. and Owner	1	175
35	Bennett, Henry. ....	J	11, 2 V. L.	6	M. F. and Owner	1	177
37	Breakenridge, James. ....	J	11, 1/2 V. L.	6	M. F. and Tenant	1	195
40	Bolton, Robert. ....	J	11, 1 V. L.	6	M. F. and Owner	1	198
47	Bilton, James. ....		11, 1/2 V. L.	6	M. F. and Owner	1	203
48	Bennett, Arthur. ....	J	11, 1 V. L.	6	M. F. and Owner	1	468
49	Butler, Thomas. ....		11, 1/4 V. L.	6	M. F. and Tenant	1	
51	Barker, W. H. ....		11, 1 V. L.	6	M. F. and Owner	1	231
58	Byrne, Andrew. ....		11, 1 V. L.	6	M. F. and Owner	1	237
61	Botting, Benjamin. ....		11, 1 V. L.	6	M. F. and Owner	1	242
63	Birkett, William. ....		11, 1 V. L.	6	M. F. and Tenant	1	469
89	Clark, Joel. ....	J	12, 13	6	M. F. and Owner	1	264
75	Clark, William. ....	J	13, 1 V. L.	6	M. F. and Tenant	1	268
78	Carl, Herbert. ....		11, 1 V. L.	6	M. F. and Owner	1	
85	Carstairs, William. ....	J	11, 1 V. L.	6	M. F. and Tenant	1	
86	Crozier, William. ....	J	11, 1 V. L.	6	M. F. and Owner	1	281
87	Charbonneau, Alfred. ....	J	11, 1 V. L.	6	M. F. and Tenant	1	285
90	Cawley, Patrick, sr. ....		11, 1 V. L.	6	M. F. and Tenant	1	286
96	Coburn, Michael. ....	J	11, 1 V. L.	6	M. F. and Owner	1	378
579	Conlin, Michael. ....		11, 1 V. L.	6	M. F. and Tenant	1	379
99	Conley, James. ....	J	11, 1 1/2 V. L.	6	M. F. and Owner	1	297
108	Curtis, Platt. ....		11, 1 V. L.	6	M. F. and Owner	1	
109	Curtis, Don. ....		11, 1 V. L.	6	M. F. and Owner	1	
115	Coburn, Thomas. ....		11, 1 V. L.	6	M. F. and Tenant	1	
148	Carey, J. J. ....		11, 1/2 V. L.	6	M. F. and Owner	1	
388	Compan, Louis. ....		11, 1/2 V. L.	6	M. F. and Tenant	1	309
476	Craig, A. M. ....		11, 1/2 V. L.	6	M. F. and Tenant	1	319
							320
							321
							323
116	Donnelly, James. ....		11, 1/2 V. L.	6	M. F. and Tenant	1	324
117	Deacon, J. B. ....		11, 1/2 V. L.	6	M. F. and Tenant	1	325
120	Dernady, James. ....		11, 1 V. L.	6	M. F. and Owner	1	326
123	Dier, James. ....	J	11, 2 V. L.	6	M. F. and Owner	1	330
124	Deacon, Delorma. ....		11, 1/2 V. L.	6	M. F. and Owner	1	335
125	Dick, William. ....	J	11	6	M. F. and Owner	1	
126	Dwyre, A. W. ....	J	11, 1 V. L.	6	M. F. and Owner	1	
127	Donnelly, Peter. ....	J	11, 1 V. L.	6	M. F. and Owner	1	
142	Deroche, C. ....		11, 1 V. L.	6	M. F. and Tenant	1	362
143	De Wolf, Dorman. ....	J	11, 1 V. L.	6	M. F. and Owner	1	364
145	Derbyshire, W. B. ....		11, 1 V. L.	6	M. F. and Owner	1	369
146	Derbyshire, H. A. ....		11, 1 V. L.	6	M. F. and Owner	1	380
207	Drysdale, John. ....		11, 1 V. L.	6	M. F. and Tenant	1	381

No. on Roll	NAME.	PARCELS	LOT OR PART OF LOT.	CONCESSION OR STREET.	QUALIFICATION.	P. O.
169	Fyfe, William.....	J	11, 1 1/2 V. L.	6	M. F. and Owner	1
174	Foley, J. P.....	J	11, 3 V. L.	6	M. F. and Owner	1
172	Foley, William.....	J	11, 3 V. L.	6	M. F. and Owner	1
173	Foley, Declan.....	J	11, 1 V. L.	6	M. F. and Tenant	1
174	Fredenburgh, W. H.....		11	6	M. F. and Owner	1
175	Fredenburgh, George C.....		11	6	M. F. and F. S.	1
177	Fredenburgh, W. C.....	J	11	6	M. F. and Tenant	1
	<i>From Thomas</i>		<i>11 &amp; 6</i>	<i>6</i>	<i>m 7 + J</i>	
195	Gowen, David.....		11, 4 V. L.	6, 7	M. F. and Tenant	1
198	Garvin, Patrick.....	J	11, 3 V. L.	5, 7	M. F. and Owner	1
203	Gorrell, J. R.....	J	11, 1 V. L.	8	M. F. and Owner	1
468	Glen, Oliver.....	J	11, 1/2 V. L.	6	M. F. and Tenant	1
231	Hazelton, James.....	J	11, 2 V. L.	6	M. F. and Owner	1
237	Holmes, S. S.....	J	11, 1 V. L.	6	M. F. and Owner	1
242	Hogan, Richard.....	J	11, 3 V. L.	6	M. F. and Owner	1
469	Hunt, Hiram.....	J	11, 1/2 V. L.	6	F. and Tenant	1
9	Janson, Robert.....	J	11, 1 V. L.	6	and Tenant	1
258	Jencks, George.....	J	11, 2 V. L.	6	and Owner	1
264	Kearney, Michael.....	J	11, 1 V. L.	6	M. F. and Owner	1
268	Kelly, Henry.....	J	11, 1 V. L.	6	M. F. and Owner	1
281	Lynch, Thomas.....	J	11, 1 V. L.	6	M. F. and Owner	1
285	Lennon, James.....	J	11, 1 V. L.	6	M. F. and Owner	1
286	Lockwood, H. W.....	J	11, 1 V. L.	6	M. F. and Owner	1
378	Lake, Perry.....		11, 1/2 V. L.	6	M. F. and Tenant	1
379	Lee, Alexander.....		11, 1 V. L.	6	M. F. and Tenant	1
297	Lee, Willard.....		11, 1 V. L.	6	M. F. and Tenant	1
309	Martin, J. H.....	J	11, 1 V. L.	6	M. F. and Owner	1
319	Mulvihill, James, sr.....	J	11, 1 V. L.	6	M. F. and Owner	1
320	Mulvihill, Michael.....		11, Pt. V. L.	6	M. F. and Tenant	1
321	Mulvihill, James, jr.....		11, Pt. V. L.	6	M. F. and Owner	1
323	Myers, Richard.....	J	11, 1 V. L.	6	M. F. and Owner	1
324	Myers, Willows.....		11, 1 V. L.	6	M. F. and Owner	1
325	Murphy, John.....		11, 1 V. L.	6	M. F. and Owner	1
326	Murphy, Patrick, sr.....	J	11, 1 V. L.	6	M. F. and Owner	1
330	Martin, Owen.....		11, 1 V. L.	6	M. F. and Owner	1
335	Mangan, Thomas, jr.....	J	11, 1 V. L.	6	M. F. and Owner	1
362	McCann, Patrick.....		11, 1 V. L.	6	M. F. and Owner	1
364	McCann, Michael.....	J	11, 1 V. L.	6	M. F. and Owner	1
369	McCann, Andrew.....		11, 3 V. L.	6	M. F. and Owner	1
380	McCaure, John.....		11, 2 V. L.	6	M. F. and Owner	1
381	McKee, Charles.....	J	11, 1 V. L.	6	M. F. and Owner	1

No. on Roll	NAME	Jurat.	LOT OR PART OF LOT.	CONCESSION OR STREET.	QUALIFICATION.	P.O.
382	McLaren, George	J	11, 1 V. L.	6	M. F. and Owner	1
383	McKim, N. W.	J	11, 1 V. L.	6	M. F. and Owner	1
384	McKey, Thomas	J	11, 1 V. L.	6	M. F. and Owner	1
385	McKenny, Joseph	J	11, 1 V. L.	6	M. F. and Tenant	1
386	McEntire, James	J	11, 1 V. L.	6	M. F. and Owner	1
387	McEern, James	J	11, 1 V. L.	6	M. F. and Tenant	1
403	McNally, Bernard	J	11, 1 V. L.	6	M. F. and Tenant	1
419	Provost, Henry		11, 2 V. L.	6	M. F. and Owner	1
421	Provost, Charles		11, 1 V. L.	6	M. F. and Owner	1
422	Polk, Robert		11, 1 V. L.	6	M. F. and Owner	1
139	Parker, William		11, 1 V. L.	6	M. F. and Tenant	1
<i>[Handwritten signature and scribbles]</i>						
444	Quinn, Thomas	J	11, 1 V. L.	6	M. F. and Tenant	1
457	Rogers, Charles		11, 2 V. L.	6	M. F. and Owner	1
459	Ripley, Evans	J	11, 1 V. L.	6	M. F. and Tenant	1
470	Reynolds, G. F.	J	11, 1 V. L.	6	M. F. and Owner	1
474	Ryan, W. J.	J	11, 1 V. L.	6	M. F. and Occup't	1
475	Rape, Michael	J	11, 1 V. L.	6	M. F. and Owner	1
478	Renault, Joseph	J	11, 1 V. L.	6	M. F. and Owner	1
578	Russell, William	J	11, 1 V. L.	6	M. F. and Tenant	1
598	Ross, D. Y.		11, 1 V. L.	6	M. F. and Occup't	1
488	Scott, Matthew W.	J	11, 2 V. L.	6	M. F. and Owner	1
490	Scott, Frederick		11, 1 V. L.	6	M. F. and Owner	1
489	Scott, Albert		14	6	M. F. and F. S.	1
493	Stewart, William		11, 1 V. L.	6	M. F. and Owner	1
494	Shellington, Joseph		11, 1 1/2 V. L.	6	M. F. and Owner	1
495	Speagle, Caspar		11, 1 V. L.	6	M. F. and Owner	1
502	Simmons, Charles		11, 1 V. L.	6	M. F. and Owner	1
514	Sachet, Thomas		11, 1 V. L.	6	M. F. and Tenant	1
	<i>Stafford Fred</i>		11	6	<i>M F &amp; J</i>	
	<i>and Morris</i>		11	6	<i>M F &amp; J</i>	
523	Thompson, W. J.		10	6	M. F. and Owner	1
534	Taggart, Adrel	J	11, 2 V. L.	6	M. F. and Owner	1
541	Taggart, Thomas R.		11, 2 V. L.	6	M. F. and Owner	1
599	Twohey, P. A.		11, Pt.	6	M. F. and Occup't	1
461	Whitworth, Charles	J	11, 1 V. L.	6	M. F. and Tenant	1
552	Warne, Edward		11, 1/2 V. L.	6	M. F. and Tenant	1
573	Wing, William J.	J	11, 1 V. L.	6	M. F. and Owner	1
574	Webster, W. J.	J	11, 1 1/2 V. L.	6	M. F. and Owner	1
575	Webster, Robert		11, 12, Pt.	6	M. F. and Owner	1
580	Wing, Abel	J	11, 1 1/2 V. L.	6	M. F. and Owner	1
585	Watson, William		11, 1 V. L.	6	M. F. and Tenant	1
590	Whelan, J. H.	J	11, 1 V. L.	6	M. F. and Owner	1
591	Whitmarsh, Noah	J	11, 1 V. L.	6	M. F. and Owner	1
597	Weatherhead, William		11, 1 V. L.	6	M. F. and Tenant	1
	<i>Wetherde EA</i>		11	6	<i>M F &amp; J</i>	

PART I	
No. on Roll	
2	Ach
17	Bol
41	Bal
40	Bras
122	Dea
138	Dow
147	Ewi
170	Fal
228	Har
239	Har
263	Kel
266	Kel
271	Ker
371	Me
372	Me
373	Me
378	Me
387	Me
388	Me
293	Me
415	O'D
550	O'N
458	Rip
460	Ry
467	Rea
478	Ras
522	Top
530	Tag
531	Tag
532	Tag
532	Wa

PART II.—List of Persons entitled to vote at Municipal Elections ONLY.

No. on Roll	NAME.	Juror.	LOT OR PART OF LOT.	CONCESSION OR STREET.	QUALIFICATION.	P. O.
2	Acheson, Robert.....		11, 1 V. L.	6	Owner	1
17	Bolton, Joseph.....		11, 1 V. L.	6	Owner	1
41	Bulger, Rose Ann.....		11, 2 V. L.	6	Owner	1
46	Brash, Elsie.....		11, 1 V. L.	6	Owner	1
122	Deacon, Mary.....		11, 1 V. L.	6	Owner	1
138	Downey, James.....		11, 1 V. L.	6	Owner	7
147	Ewing, Elizabeth.....		11, 1 V. L.	6	Owner	1
170	Foley, Mary Ann.....		11, 3 V. L.	6	Owner	1
238	Harrington, Annie.....		11, 1 V. L.	6	Owner	1
239	Harrington, Mary.....		11, 1 V. L.	6	Owner	1
263	Kelly, Eleanor.....		11, 1 V. L.	6	Owner	1
266	Kelly, Peter.....		11, 1 V. L.	6	Owner	1
271	Kennedy, Mary.....		11, 1 V. L.	6	Owner	1
371	McAllister, Unity.....		11, 1 V. L.	6	Owner	1
372	McAllister, Eliza.....		11, 1 V. L.	6	Owner	1
373	McAllister, Jane.....		11, 1 V. L.	6	Owner	1
378	McCann, John A.....		11, 1 V. L.	6	Owner	11
387	McEntire, John, jr.....		11, 1 V. L.	6	Owner	12
388	McEntire, John, sr.....		11, 1 V. L.	6	Owner	12
283	McKim, H. E.....		11, 1 V. L.	6	Owner	1
415	O'Donnell, Elizabeth.....		11, 1 V. L.	6	Owner	1
550	O'Neill, Mrs. John.....		11, 1 V. L.	6	Owner	1
458	Ripley, Margaret.....		11, 1 V. L.	6	Owner	1
460	Ryan, Mary Eliza.....		11, 1 V. L.	6	Owner	1
467	Read, Cecilia.....		11, 1 V. L.	6	Owner	1
478	Raspberry, Mrs. Joseph.....		8	4	Owner	1
522	Toppings, Thomas.....		11, 2 V. L.	6	Owner	1
530	Taggart, Mrs. Mary A.....		11, 1 V. L.	6	Owner	1
531	Taggart, Caroline.....		11, 1 V. L.	6	Owner	1
532	Taggart, Mary.....		11, 1 V. L.	6	Owner	1
532	Wardrobe, Annie.....		11, 1 V. L.	6	Owner	1

PART III.—List of Persons entitled to vote at Elections for Members of the Legislative Assembly ONLY.

No. on Roll.	NAME.	Juror.	LOT OR PART OF LOT	CONCESSION OR STREET.	QUALIFICATION.	P. O.
10	Adams, Michael .....		11	6	M. F.	
91	Cawley, John .....		11	6	M. F.	
92	Cawley, Patrick, jr. ....		11	6	M. F.	
106	Clark, Albert .....		11	6	M. F.	
114	Conlin, Martin .....		11	6	M. F.	
259	Jeacle, John .....		11	6	M. F.	
269	Kelly, Thomas .....		11	6	M. F.	
270	Kelly, Len .....		11	6	M. F.	
327	Murphy, Patrick, jr. ....		11	6	M. F.	
328	Murphy, Peter .....		11	6	M. F.	
329	Murphy, James .....		11	6	M. F.	
605	McCann, Michael, jr. ....		11	6	M. F.	
	<i>Pyne C A</i>		<i>//</i>	<i>6</i>	<i>M F</i>	
545	Trulove, John .....		11	6	M. F.	
581	Wing, George .....		11	6	M. F.	

Comprising and fo

PART I.

No. on Roll	
22	Ben
23	Ben
24	Ben
29	Byr
36	Ben
42	Bad
68	Bry
69	Bry
72	Bad
95	Cob
97	Co's
103	Clif
104	Clif
105	Cob
133	Don
601	Die
602	Die
151	Egu
152	Ega
154	Egu
208	Gra
209	Gra
210	Gr
212	Hag
213	Hag
214	Hag
215	Hall
216	Hall
217	Hall
218	Hea
235	Hag
243	Hou
248	Hag
249	Hag
250	Hea

POLLING SUB-DIVISION No. 3,

Comprising all Lots in First to Sixth Concessions, inclusive, North of Rideau Lake and foot of Mountain.

PART I.—List of Persons entitled to vote at BOTH Municipal Elections and Elections to the Legislative Assembly.

No. on Roll	NAME.	Juror.	LOT OR PART OF LOT.	CONCESSION OR STREET.	QUALIFICATION.	P. O.
22	Bennett, James J. ....	J	20	2	M. F. and Owner	1
23	Bennett, Michael. ....		20	2	M. F. and F. S.	1
24	Bennett, James. ....	J	18, E $\frac{1}{2}$	2	M. F. and Owner	1
29	Byrne, James. ....	J	13, W $\frac{1}{2}$	5	M. F. and Owner	1
36	Bennett, Stephen. ....	J	18, W $\frac{1}{2}$	2	M. F. and Owner	1
42	Badour, Joseph. ....		22	6	M. F. and Owner	1
68	Bryan, John. ....	J	18, 19, F $\frac{1}{2}$	5	M. F. and Tenant	1
69	Bryan, Robert. ....		18, 19, F $\frac{1}{2}$	5	M. F. and F. S.	1
72	Badour, Henry. ....		26	6	M. F. and Owner	1
95	Coburn, John, sr. ....	J	15 and 16	5	M. F. and Owner	1
97	Coburn, John, jr. ....	J	16	4	M. F. and Owner	1
103	Clifford, John. ....	J	12	4	M. F. and Owner	1
104	Clifford, George. ....	J	16	3	M. F. and Owner	1
105	Coburn, James. ....	J	14, E $\frac{1}{2}$	5	M. F. and Owner	1
133	Donnelly, Arthur. ....		23, W. P.	5	M. F. and Owner	1
601	Dier, John, jr. ....	J	19	6	M. F. and Owner	1
602	Dier, William J. ....	J	21	6	M. F. and Owner	1
151	Egan, James. ....	J	18, W $\frac{1}{2}$	2	M. F. and Owner	1
152	Egan, Patrick. ....	J	15	1	M. F. and Owner	1
154	Egan, John. ....	J	16	2	M. F. and Owner	1
208	Grady, Michael, sr. ....		12, S. P.	5	M. F. and Owner	1
209	Grady, Michael, jr. ....		13	5	M. F. and Owner	1
210	Grady, Michael. ....		13	5	M. F. and F. S.	1
212	Hagan, Hugh. ....		24	5	M. F. and Owner	1
213	Hagan, Stephen. ....		24	5	M. F. and F. S.	1
214	Hagan, James. ....		25, W $\frac{1}{2}$	5	M. F. and F. S.	1
215	Halloren, Charles. ....	J	26, W $\frac{1}{2}$	2	M. F. and Owner	1
216	Halloren, Stephen. ....		26, W $\frac{1}{2}$	2	M. F. and F. S.	1
217	Halloren, John. ....		26, W $\frac{1}{2}$	2	M. F. and F. S.	1
218	Hearley, John. ....		19	2	M. F. and Owner	1
235	Hagan, Hugh, jr. ....		21, F $\frac{1}{2}$	5	M. F. and Owner	1
243	Hounslow, William. ....		17, E $\frac{1}{2}$	2	M. F. and Owner	1
248	Hagan, Patrick, sr. ....		24, E $\frac{1}{2}$	6	M. F. and Owner	1
247	Hagan, Patrick, jr. ....		24, W. P.	5	M. F. and F. S.	1
250	Hearly, Patrick. ....	J	18, E. P.	5	M. F. and Owner	1



No. on Roll.	NAME.	Juror.	LOT OR PART OF LOT.	CONCESSION OR STREET.	QUALIFICATION.	P. O.	No. on Roll
396	Lafontaine, Angus.....		15	4	M. F. and Owner	1	
276	Lennon, Nicholas.....	J	20	3	M. F. and Owner	1	418
283	Lappin, Owen.....		7	3	M. F. and Owner	1	
284	Lappin, James.....		7	3	M. F. and F. S.	1	
279	Laughran, James.....		6	1	M. F. and Owner	1	434
298	Manion, John.....		26	2	M. F. and Owner	1	445
299	Manion, Patrick.....		26	2	M. F. and F. S.	1	
300	Manion, Joseph.....		26	2	M. F. and F. S.	1	
301	Murphy, Owen.....		22	2	M. F. and Owner	1	448
302	Mars, Michael.....		26	3	M. F. and Owner	1	472
305	Murphy, John, sr.....		21, W $\frac{1}{2}$	4	M. F. and Owner	1	473
306	Murphy, John, jr.....	J	21, E $\frac{1}{2}$	4	M. F. and Owner	1	
307	Martin, Thomas.....		22, W $\frac{1}{2}$	4	M. F. and Owner	1	
308	Martin, James.....		24	4	M. F. and Owner	1	
311	Martin, Patrick.....	J	18	3	M. F. and F. S.	1	
312	Martin, Thomas.....		18	3	M. F. and F. S.	1	480
313	Martin, Arthur.....		18	3	M. F. and F. S.	1	481
316	Mercley, Daniel.....		14	4	M. F. and Owner	1	482
317	Morgan, Patrick.....	J	20	6	M. F. and Tenant	1	483
318	Martin, John.....	J	20, E. P.	4	M. F. and Owner	1	485
332	Mulholland, Michael.....	J	22	5	M. F. and Owner	1	487
333	Mangan, Thomas.....		13	1	M. F. and Owner	1	492
334	Mangan, William.....		13	1	M. F. and Owner	1	501
338	Mureh, W. S.....		9	4	M. F. and Owner	1	511
339	Murphy, Bernard.....	J	20, W. P.	4	M. F. and Owner	1	
340	Mars, John.....	J	17, S. P.	6	M. F. and Owner	1	
341	Mars, W. S.....		17, S. P.	6	M. F. and F. S.	1	
342	McCoy, John B.....	J	23, F $\frac{1}{2}$	2	M. F. and Owner	1	515
343	McCoy, Michael.....		23, F $\frac{1}{2}$	2	M. F. and F. S.	1	516
344	McCoy, John L.....	J	24, 25	3	M. F. and Owner	1	537
345	McCoy, Michael.....		24, 25	3	M. F. and F. S.	1	538
346	McCoy, John, jr.....		24, 25	3	M. F. and F. S.	1	539
347	McCoy, James.....		24, 25	3	M. F. and F. S.	1	542
348	McCaffrey, Eugene.....	J	8	1	M. F. and Owner	1	552
350	McCaffrey, Frank.....	J	8	2	M. F. and Owner	1	553
351	McCann, Michael.....	J	22	3	M. F. and Owner	1	244
352	McCann, James.....		24	3	M. F. and Owner	1	
353	McCoy, Thomas.....		18, W $\frac{1}{2}$	1	M. F. and Owner	1	
354	McCoy, Michael.....		18, W $\frac{1}{2}$	1	M. F. and F. S.	1	
355	McKian, John.....		19	3	M. F. and Owner	1	
356	McKian, Daniel.....		19	3	M. F. and Owner	1	
257	McCann, Edward.....		18, W $\frac{1}{2}$	6	M. F. and Owner	1	
358	McCann, Andrew.....		18, W $\frac{1}{2}$	6	M. F. and F. S.	1	
359	McCann, George.....		18, W $\frac{1}{2}$	6	M. F. and F. S.	1	
360	McCann, James, sr.....	J	18, 19, W. P.	4	M. F. and Owner	1	
361	McCann, Michael.....		18, 19, W. P.	4	M. F. and F. S.	1	
366	McGlade, Bernard.....		9, W $\frac{1}{2}$	1	M. F. and Tenant	1	
367	McGlade, Edward.....		9, W $\frac{1}{2}$	1	M. F. and F. S.	1	
374	McCann, James.....		15, E $\frac{1}{2}$	6	M. F. and Owner	1	
389	McGeough, James.....	J	12	1	M. F. and Owner	1	
391	McCann, Michael.....		13, S $\frac{1}{2}$	6	M. F. and Owner	1	
392	McCann, John.....		18, S $\frac{1}{2}$	6	M. F. and F. S.	1	
393	McCann, Michael, jr.....		18, S $\frac{1}{2}$	6	M. F. and F. S.	1	
394	McCann, James.....	J	17, W $\frac{1}{2}$	6	M. F. and Owner	1	
396	McCann, Terrence.....	J	15	4	M. F. and Tenant	1	
397	McCann, Thomas F.....		21	5	M. F. and Owner	1	

No. on Roll	NAME.	Juror.	LOT OR PART OF LOT	CONCESSION OR STREET.	QUALIFICATION.	P. O.
418	Ohare, Patrick.....	J	15, E. P.	3	M. F. and Owner	1
434	Provost, Francis.....		8, N $\frac{1}{2}$	3	M. F. and Owner	1
445	Quinn, Edward.....	J	12	2	M. F. and Owner	1
448	Ryan, J. P.....	J	19	1	M. F. and Owner	1
472	Rice, Amos.....	J	24, R. P.	6	M. F. and Tenant	1
473	Rice, Nelson.....		24, R. P.	6	M. F. and F. S.	1
480	Smith, John.....		21, E $\frac{1}{2}$	2	M. F. and Owner	1
481	Smith, James.....		21, S E $\frac{1}{2}$	2	M. F. and Owner	1
482	Smith, Henry, sr.....	J	21, W $\frac{1}{2}$	1	M. F. and Owner	1
483	Smith, Patrick.....	J	17	1	M. F. and Owner	1
485	Smith, Henry, jr.....	J	13	3	M. F. and Owner	1
487	Sawdon, Thomas.....		17, W $\frac{1}{2}$	4	M. F. and Owner	1
492	Scott, William.....	J	14	6	M. F. and Owner	1
501	Scott, Thomas.....		11, S $\frac{1}{2}$	5	M. F. and Owner	1
511	Speagle, James.....	J	13, W $\frac{1}{2}$	6	M. F. and Owner	1
	<i>Sawdon</i>		19.	4.	M F & F S	
515	Traynor, Thomas.....		22	3	M. F. and Owner	1
516	Traynor, Owen.....		22	3	M. F. and F. S.	1
537	Traynor, Michael.....	J	11	4	M. F. and Owner	1
538	Traynor, Bryan.....		12	3	M. F. and Owner	1
539	Traynor, Thomas.....		12	3	M. F. and F. S.	1
542	Taylor, John.....		22	6	M. F. and Owner	1
552	Ward, John.....		18, R $\frac{1}{2}$	1	M. F. and Owner	1
553	Ward, Andrew.....		18, R $\frac{1}{2}$	1	M. F. and F. S.	1
244	Weatherhead, Andrew..	J	19	4	M. F. and Owner	1

PART II.—List of Persons entitled to vote at Municipal Elections ONLY.

No. on Roll.	NAME.	Juror.	LOT OR PART OF LOT.	CONCESSION OR STREET.	QUALIFICATION.	P. O.
112	Cameron, William . . . . .		25, S W $\frac{1}{4}$	2	Owner	4
137	Dewitt, John. . . . .		25, W $\frac{1}{2}$	2	Owner	4
180	Gibson, William. . . . .		25	1	Owner	4
211	Hagan, Michael, jr. . . . .		25, W $\frac{1}{2}$	5	Owner	1
229	Haughian, Patrick. . . . .		14, F $\frac{1}{2}$	1	Owner	1
280	Laughran, Rose. . . . .		7	1	Owner	1
303	Mars, Philip. . . . .		26, W $\frac{1}{4}$	3	Owner	6
68	McCann, Peter. . . . .		18, 19, F $\frac{1}{2}$	5	Owner	6
363	McCaon, Mrs. Arthur. . . . .		17	5	Owner	1
366	McGlade, Mrs. B. . . . .		9, W $\frac{1}{2}$	1	Owner	1
413	Norwood, Ellen. . . . .		15, S. P.	3	Owner	1
441	Quigley, Michael, sr. . . . .		11	1	Owner	1
442	Quigley, Michael, jr. . . . .		10	1	Owner	1
443	Quigley, Thomas. . . . .		11	1	F. S.	1
471	Rice, Anaretta. . . . .		24, R. P.	6	Owner	1
477	Robinson, Mrs. John. . . . .		26, 27, R. P.	5	Owner	1

Compr  
inc

PART

No. on Roll

3  
11

15  
16  
26  
27  
30  
31  
32  
39  
38  
43  
50  
52  
54  
64  
65  
66  
67  
70  
73  
74  
71  
544  
603

76  
77  
79  
424  
447  
584

119  
132  
141

PART III.—List of Persons entitled to vote at Elections for Members of the Legislative Assembly ONLY.

No. on Roll.	NAME.	Juror.	LOT OR PART OF LOT.	CONCESSION OR STREET.	QUALIFICATION.	P. O.
304	Miller, Sidney. . . . .		27	1	M. F.	

149  
150  
155  
604

POLLING SUB-DIVISION No. 4,

Comprising all Lots in Seventh and Eighth Concessions, from Lot No. 9 to 27, inclusive, and all Lots in Ninth and Tenth Concessions.

PART I.—List of Persons entitled to vote at BOTH Municipal Elections and Elections to the Legislative Assembly.

No. on Roll	NAME.	Juror.	LOT OR PART OF LOT	CONCESSION OR STREET.	QUALIFICATION.	P. O.
3	Adams, E. G. ....	J	10	7	M. F. and Owner	1
11	Asselstine, James. ....	J	20, S. P.	8	M. F. and Owner	1
<del>15</del>	<del>Brett, Henry</del>	<del>J</del>	<del>20, W 1/2</del>	<del>8</del>	<del>M. F. and Owner</del>	<del>1</del>
15	Brett, Henry		20, W 1/2	8	M. F. and Owner	1
16	Bresee, Robert. ....		16	8	M. F. and Owner	1
26	Badour, Francis. ....		1	9	M. F. and Owner	1
27	Badour, Thomas. ....		2	10	M. F. and Owner	1
30	Brash, Jonathan. ....	J	26	9	M. F. and Owner	1
31	Brash, Benjamin. ....		26	9	M. F. and F. S.	1
32	Blair, Henry. ....	J	9, W 1/2	9	M. F. and Owner	1
39	Barker, John. ....	J	24	7	M. F. and Owner	1
38	Barker, Enoch. ....	J	26, S E 1/2	7	M. F. and Owner	1
43	Boyce, Alexander. ....		17, E 1/2	7	M. F. and Owner	1
50	Botting, Edward. ....		12, 1 V. L.	7	M. F. and Owner	1
52	Botting, James. ....		12, 3 V. L.	7	M. F. and Owner	1
54	Barker, Eli. ....	J	12, 1 V. L.	7	M. F. and Owner	1
64	Brown, Lewis, sr. ....		12, 13	8	M. F. and Owner	1
65	Brown, Lewis, jr. ....		12, 13	8	M. F. and F. S.	1
66	Brown, Robert. ....	J	12	7	M. F. and Tenant	1
67	Bilton, P. M. ....		16, F 1/2	8	M. F. and Owner	1
70	Bilton, W. S. ....	J	11, N 1/2	7	M. F. and Owner	1
73	Barker, Wm. J. ....		26, R 1/2	7	M. F. and Owner	1
74	Bresee, James. ....	J	15, E. P.	9	M. F. and Owner	1
71	Bilton, Herbert. ....		11, N 1/2	7	M. F. and F. S.	1
544	Barker, Thomas. ....		11, 12	7	M. F. and Tenant	1
603	Botting, Richard. ....	J	23	7	M. F. and Tenant	1
76	Carl, R. W. A. ....		17, S W 1/2; 24	7, 8	M. F. and Owner	1
77	Carl, Albert F. ....		16, S W 1/2	8	M. F. and Owner	1
79	Carl, Daniel. ....		24	8	M. F. and Owner	1
424	Clemens, John. ....		18	9	M. F. and Occup't	1
447	Connell, Wallace. ....	J	12	7	M. F. and Tenant	1
584	Compan, John. ....		12, 1 V. L.	7	M. F. and Tenant	1
119	Dier, Edward. ....		10, 1 V. L.	7	M. F. and Owner	1
132	Donaghue, John. ....	J	13	10	M. F. and Owner	1
141	Derbyshire, Ira. ....		11, 1 V. L.	7	M. F. and Owner	1
	<i>Drysdale Calvin</i>		10	7	<i>m 7. 0</i>	
149	Ewing, Thomas. ....	J	13, C. P.	9	M. F. and Owner	1
150	Ewing, William. ....		13, C. P.	9	M. F. and F. S.	1
155	Ewing, James. ....	J	11, 12	10	M. F. and Owner	1
604	Edgely, J. ....		23, S 1/2	7	M. F. and Tenant	1

No. on Roll.	NAME.	Jurat.	LOT OR PART OF LOT.	CONCESSION OR STREET.	QUALIFICATION.	P. O.
161	Foley, James.....		1	10	M. F. and Occup't	3
162	Forester, William.....	J	5	9	M. F. and Owner	3
163	Forester, George.....	J	4	9	M. F. and Owner	3
164	Forester, John H.....		4	9	M. F. and Occup't	3
183	Gorsline, William.....		3, E. P.	9	M. F. and Occup't	3
184	Gorsline, Oliver.....		3, E. P.	9	M. F. and Occup't	3
182	Gorsline, Thomas.....		3, E. P.	9	M. F. and Owner	3
178	Grant, Michael.....		18	8	M. F. and Owner	1
179	Grant, Thomas.....		18	8	M. F. and F. S.	1
197	Green, Samuel.....	J	16, E. P.	7	M. F. and Owner	1
199	Green, Thomas.....		12, 1 V. L.	7	M. F. and Tenant	1
202	Garvin, Thomas.....	J	10, R. P.	9	M. F. and Owner	1
206	Gibson, Robert.....	J	8	9	M. F. and Owner	1
207	Gibson, James.....		8	9	M. F. and F. S.	1
463	Green, Richard.....		12, 1 V. L.	7	M. F. and Owner	1
	<i>Gibson Wm</i>		<i>8</i>	<i>9</i>	<i>M F + F S</i>	
	<i>Henderson Wm</i>		<i>5</i>	<i>9</i>	<i>M F + J</i>	
4	Haskins, Ephraim.....		10	7	M. F. and Owner	1
224	Hunt, Harris.....		3	9	M. F. and Owner	1
232	Hoban, Anthony.....	J	11, E $\frac{1}{2}$	8	M. F. and Owner	1
233	Hoban, John, jr.....		11, E $\frac{1}{2}$	8	M. F. and F. S.	1
234	Hoban, William.....		11, E $\frac{1}{2}$	8	M. F. and F. S.	1
245	Haskins, George.....		12, 1 V. L.	7	M. F. and Owner	1
252	Hutchings, George.....		6	9	M. F. and F. S.	1
253	Henderson, Robert J.....		16, W $\frac{1}{2}$	8	M. F. and Owner	1
176	Haskins, David.....		12	7	M. F. and Occup't	1
465	Huff, J. B.....		12, 2 V. L.	7	M. F. and Tenant	1
255	Johnston, Albert.....	J	12, 1 V. L.	7	M. F. and Owner	1
272	Kane, James.....	J	10, W. P.	8	M. F. and Owner	1
273	Kane, Thomas.....	J	10, S. E. P.	8	M. F. and Owner	1
274	Kennedy, William.....	J	11, F $\frac{1}{2}$	9	M. F. and Owner	1
275	Kish, Lemuel.....		15, Pt.	9	M. F. and Tenant	1
278	Laidlaw, James.....	J	10, S. E. P.	10	M. F. and Owner	1
293	Laidlaw, David.....	J	10, W $\frac{1}{2}$	10	M. F. and Owner	1
294	Laidlaw, George.....		10, W $\frac{1}{2}$	10	M. F. and Owner	1
295	Lee, Thomas.....	J	13, Pt.	8	M. F. and Tenant	1
593	Lafortie, John.....		5, W. C.	9	M. F. and Tenant	1
295	Murphy, John.....		13, Pt.	8	M. F. and Owner	1
315	Moulton, John.....		3	10	M. F. and Owner	3
323	Myers, Edward.....	J	15, 16	10	M. F. and Owner	1
336	Myers, Theodora.....	J	16, E. P.	10	M. F. and Owner	1
337	Myers, Elias.....		16, E. P.	10	M. F. and F. S.	1
518	Moulton, George.....		2	10	M. F. and Tenant	3

No. on Roll	
6	Me
398	Me
405	No
406	No
412	No
417	Ol
420	Pr
423	Pe
425	Pa
426	Pe
427	Pe
429	Pa
435	Pe
436	Pa
437	Pa
438	Pe
439	Pe
440	Pa
446	Ri
462	Re
464	Ri
466	Re
486	Se
500	Sl
503	Se
504	Se
505	Si
506	Si
507	Si
508	Si
505	Si
510	St
524	Tr
525	Tr
526	Tr
527	Ta
528	Ta
533	Tr
540	To
543	Ta

No. on Roll	NAME.	Juror.	LOT OR PART OF LOT	CONCESSION OR STREET.	QUALIFICATION.	P. O.
6	McGuire, William	J	10	7	M. F. and Tenant	1
398	McCann, Thomas	J	15, S $\frac{1}{2}$	8	M. F. and Owner	1
405	North, William		10, 1 V. L.	7	M. F. and Owner	1
406	North, John		10, 1 V. L.	7	M. F. and Occup't	1
412	Neil, William		27	8	M. F. and Owner	1
417	Ohoru, James		10, E. P.	9	M. F. and F. S.	1
420	Provost, George		10, 1 V. L.	7	M. F. and Owner	1
423	Pollard, Frank		18	9	M. F. and Owner	1
425	Palmer, Wallace		19, E. P.	8	M. F. and Owner	1
426	Perkins, William		12, 1 V. L.	7	M. F. and Owner	1
427	Porter, James	J	15, 16	7	M. F. and Owner	1
429	Perkins, Jonathan		21, N W $\frac{1}{2}$	8	M. F. and Owner	1
435	Palmer, N. L.		12, F. P.	8	M. F. and Owner	1
436	Palmer, Omar		12, F. P.	8	M. F. and F. S.	1
437	Palmer, A. P.	J	12, 13	8	M. F. and Owner	1
438	Perkins, Joshua		11, W $\frac{1}{2}$	7	M. F. and Owner	1
439	Perkins, George		11, W $\frac{1}{2}$	7	M. F. and F. S.	1
440	Palmer, George	J	27	9	M. F. and Owner	1
446	Ripley, D. G.	J	12	7	M. F. and Owner	1
462	Reynor, George		12, 1 V. L.	7	M. F. and Tenant	1
464	Ripley, W. S.	J	12, 2 V. L.	7	M. F. and Owner	1
466	Rorison, W. H.	J	12, 13	7	M. F. and Owner	1
486	Seers, Henry		11, 1 V. L.	7	M. F. and Owner	1
500	Sly, William		22	9	M. F. and Owner	1
503	Sanders, Henry	J	15, R. P.	8	M. F. and Owner	1
504	Sanders, James E.	J	14	10	M. F. and Owner	1
505	Sickler, George	J	14, S $\frac{1}{2}$	9	M. F. and Owner	1
506	Sickler, Frederick		14, S $\frac{1}{2}$	9	M. F. and F. S.	1
507	Sickler, Wright		14, S $\frac{1}{2}$	9	M. F. and F. S.	1
508	Sickler, Eniel	J	13, F $\frac{1}{2}$	9	M. F. and Owner	1
505	Sickler, Harmonious		20, S E $\frac{1}{2}$	7	M. F. and Owner	1
510	Steele, Jeremiah		22	8	M. F. and Owner	1
524	Tryon, Caleb		5, E. P.	9	M. F. and Owner	3
525	Tryon, Lucas		5, E. P.	9	M. F. and F. S.	3
526	Tryon, Charles		5, E. P.	9	M. F. and F. S.	3
527	Taggart, Wm. D.	J	11, 12, E. P.	9	M. F. and Owner	1
528	Taggart, Alba		11, 12, E. P.	9	M. F. and F. S.	1
533	Tryon, George	J	14	9	M. F. and Owner	1
540	Tole, William		5, E. P.	9	M. F. and Owner	3
542	Taggart, A. L.	J	11, 12, C. P.	9	M. F. and Owner	1

No. on Roll.	NAME.	Jurat.	LOT OR PART OF LOT.	CONCESSION OR STREET.	QUALIFICATION.	P. O.
562	Woodman, John, sr.....		20	7	M. F. and Owner	3
563	Wyante, William.....		3, R. P.	9	M. F. and Owner	3
565	Wyante, George.....		3, R. P.	9	M. F. and F. S.	3
589	Warren, David.....		21, S $\frac{1}{2}$	8	M. F. and Owner	1
592	Whitmarsh, John.....	J	7	9	M. F. and Tenant	1
594	Whitmarsh, Ezra O.....	J	6	10	M. F. and Owner	1
596	Whitmarsh, William....		7, W $\frac{1}{2}$	9	M. F. and F. S.	1
5	Woodman, John, jr.....	J	11, S E $\frac{1}{2}$	7	M. F. and Tenant	1
53	Warren, Jeston.....		12, 1 V. L.	7	M. F. and Tenant	1
549	Yateman, Angus.....		20	7	M. F. and Owner	1
550	Yateman, George.....		23, S $\frac{1}{2}$	8	M. F. and Owner	1

PART II.—List of Persons entitled to vote at Municipal Elections ONLY.

No. on Roll.	NAME.	Jurat.	LOT OR PART OF LOT	CONCESSION OR STREET.	QUALIFICATION.	P. O.
11	Adams, F. W. ....		10, 2 V. L.	7	Owner	8
16	Bresce, Kessiah.....		16	8	Owner	1
25	Badour, Mrs. Francis....		1	8	Owner	3
88	Connors, Ann .....		12, 1 V. L.	7	Owner	1
98	Carl, Patrick.....		11, W $\frac{1}{2}$	8	Owner	1
110	Clark, George.....		10, 1 V. L.	7	Owner	9
118	Dowdall, Thomas.....		25	9	Owner	1
157	Ewing, John, sr.....		11, W $\frac{1}{2}$	10	Owner	1
156	Ewing, Elizabeth.....		12, Centre	10	Owner	1
160	Foley, Bridget.....		1	10	Owner	3
236	Halladay, Richard.....		20, W. P.	7	Owner	10
251	Hutchings, Mrs. Alphcus. <i>Hawthorne Elmsor</i>		6 12	9 7	Owner O.	3
265	Knapp, Joseph.....		13, S. W. C.	9	Owner	1
368	McCarthy, Ellen.....		11, 1 V. L.	7	Owner	1

No. on Roll. 296  
411  
414  
416  
428  
517

583  
59

PART I

No

I, Jon  
County of  
correct Li  
said Muni  
and that  
the said  
call upon  
therein, t

Dated t

No. on Roll.	NAME.	Juror.	LOT OR PART OF LOT.	CONCESSION OR STREET.	QUALIFICATION.	P. O.
296	Lynn, Abraham .....		27	10	Owner	1
411	Neil, Patrick .....		27, S W $\frac{1}{2}$	7	Owner	1
414	Nixon, W. J. ....		4	10	Owner	3
416	Ohoro, Bridget.....		10, F. P.	9	Owner	1
428	Porter, Ellen. ....		15, 16	7	Occupant	1
517	Tett, J. P. ....		2	10	Owner	3
583	Wardrobe, Mrs., sr.....		12, 1 V. L.	7	Occupant	1
59	Whitmarsh, Rachel.....		7, W $\frac{1}{2}$	9	Owner	

PART III.—List of Persons entitled to vote at Elections for Members of the Legislative Assembly ONLY.

NONE.

Aggregate Number of Jurors, 206.

I, JOHN MCGUIRE, Clerk of the Municipality of the Township of North Crosby, in the County of Leeds, do hereby certify that Parts One and Three of the within List constitute a correct List for the year 1891 of all persons appearing by the last Revised Assessment Roll of the said Municipality to be entitled to vote at Elections for Members of the Legislative Assembly; and that Parts One and Two constitute a correct List for said year of all persons appearing by the said Roll to be entitled to vote at Municipal Elections in said Municipality; and I hereby call upon all electors to examine the said List, and if any omissions or other errors are perceived therein, to take immediate proceedings to have the said errors corrected according to law.

JOHN MCGUIRE,  
Clerk of North Crosby.

Dated this 15th day of September, 1891.



