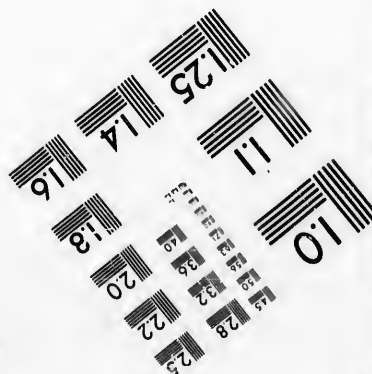




**IMAGE EVALUATION
TEST TARGET (MT-3)**



**Photographic
Sciences
Corporation**

23 WEST MAIN STREET
WEBSTER, N.Y. 14580
(716) 872-4503

1.5
1.6
1.8
2.0
2.2
2.5
2.8
3.2
3.6

**CIHM/ICMH
Microfiche
Series.**

**CIHM/ICMH
Collection de
microfiches.**



Canadian Institute for Historical Microreproductions / Institut canadien de microreproductions historiques

1.0
1.5
2.0

© 1986

Technical and Bibliographic Notes/Notes techniques et bibliographiques

The Institute has attempted to obtain the best original copy available for filming. Features of this copy which may be bibliographically unique, which may alter any of the images in the reproduction, or which may significantly change the usual method of filming, are checked below.

L'Institut a microfilmé le meilleur exemplaire qu'il lui a été possible de se procurer. Les détails de cet exemplaire qui sont peut-être uniques du point de vue bibliographique, qui peuvent modifier une image reproduite, ou qui peuvent exiger une modification dans la méthode normale de filmage sont indiqués ci-dessous.

- | | |
|--|--|
| <input type="checkbox"/> Coloured covers/
Couverture de couleur | <input type="checkbox"/> Coloured pages/
Pages de couleur |
| <input type="checkbox"/> Covers damaged/
Couverture endommagée | <input type="checkbox"/> Pages damaged/
Pages endommagées |
| <input type="checkbox"/> Covers restored and/or laminated/
Couverture restaurée et/ou pelliculée | <input type="checkbox"/> Pages restored and/or laminated/
Pages restaurées et/ou pelliculées |
| <input type="checkbox"/> Cover title missing/
Le titre de couverture manque | <input checked="" type="checkbox"/> Pages discoloured, stained or foxed/
Pages décolorées, tachetées ou piquées |
| <input type="checkbox"/> Coloured maps/
Cartes géographiques en couleur | <input type="checkbox"/> Pages detached/
Pages détachées |
| <input type="checkbox"/> Coloured ink (i.e. other than blue or black)/
Encre de couleur (i.e. autre que bleue ou noire) | <input checked="" type="checkbox"/> Showthrough/
Transparence |
| <input type="checkbox"/> Coloured plates and/or illustrations/
Planches et/ou illustrations en couleur | <input type="checkbox"/> Quality of print varies/
Qualité inégale de l'impression |
| <input type="checkbox"/> Bound with other material/
Relié avec d'autres documents | <input type="checkbox"/> Includes supplementary material/
Comprend du matériel supplémentaire |
| <input type="checkbox"/> Tight binding may cause shadows or distortion
along interior margin/
La reliure serrée peut causer de l'ombre ou de la
distorsion le long de la marge intérieure | <input type="checkbox"/> Only edition available/
Seule édition disponible |
| <input type="checkbox"/> Blank leaves added during restoration may
appear within the text. Whenever possible, these
have been omitted from filming/
Il se peut que certaines pages blanches ajoutées
lors d'une restauration apparaissent dans le texte,
mais, lorsque cela était possible, ces pages n'ont
pas été filmées. | <input type="checkbox"/> Pages wholly or partially obscured by errata
slips, tissues, etc., have been refilmed to
ensure the best possible image/
Les pages totalement ou partiellement
obscurcies par un feuillet d'errata, une pelure,
etc., ont été filmées à nouveau de façon à
obtenir la meilleure image possible. |
| <input type="checkbox"/> Additional comments:/
Commentaires supplémentaires: | |

This item is filmed at the reduction ratio checked below/
Ce document est filmé au taux de réduction indiqué ci-dessous.

10X	12X	14X	16X	18X	20X	22X	24X	26X	28X	30X	32X
					✓						

The copy filmed here has been reproduced thanks to the generosity of:


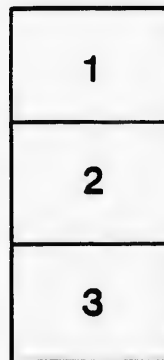
Archives of Ontario
Toronto

The images appearing here are the best quality possible considering the condition and legibility of the original copy and in keeping with the filming contract specifications.

Original copies in printed paper covers are filmed beginning with the front cover and ending on the last page with a printed or illustrated impression, or the back cover when appropriate. All other original copies are filmed beginning on the first page with a printed or illustrated impression, and ending on the last page with a printed or illustrated impression.

The last recorded frame on each microfiche shall contain the symbol \rightarrow (meaning "CONTINUED"), or the symbol ∇ (meaning "END"), whichever applies.

Maps, plates, charts, etc., may be filmed at different reduction ratios. Those too large to be entirely included in one exposure are filmed beginning in the upper left hand corner, left to right and top to bottom, as many frames as required. The following diagrams illustrate the method:



L'exemplaire filmé fut reproduit grâce à la générosité de:

Archives of Ontario
Toronto

Les images suivantes ont été reproduites avec le plus grand soin, compte tenu de la condition et de la netteté de l'exemplaire filmé, et en conformité avec les conditions du contrat de filmage.

Les exemplaires originaux dont la couverture en papier est imprimée sont filmés en commençant par le premier plat et en terminant soit par la dernière page qui comporte une empreinte d'impression ou d'illustration, soit par le second plat, selon le cas. Tous les autres exemplaires originaux sont filmés en commençant par la première page qui comporte une empreinte d'impression ou d'illustration et en terminant par la dernière page qui comporte une telle empreinte.

Un des symboles suivants apparaîtra sur la dernière image de chaque microfiche, selon le cas: le symbole \rightarrow signifie "A SUIVRE", le symbole ∇ signifie "FIN".

Les cartes, planches, tableaux, etc., peuvent être filmés à des taux de réduction différents. Lorsque le document est trop grand pour être reproduit en un seul cliché, il est filmé à partir de l'angle supérieur gauche, de gauche à droite, et de haut en bas, en prenant le nombre d'images nécessaire. Les diagrammes suivants illustrent la méthode.

etails
du
odifier
une
image

errata
to

pelure,
n à



32X

VOTERS' LIST, 1877.

MUNICIPALITY OF THE

Township of Grey,

COUNTY OF HURON.

*List of Persons Entitled to Vote at Municipal
Elections and Elections to the Legislative
Assembly.*

Sub-Section 4 of Section 2, of the Act to Consolidate and Amend the law respecting Voters' Lists.

4. The Sheriff shall immediately upon receipt of his copies cause one of them to be posted up in a conspicuous place in the Court House; the Clerk of the Peace, upon receipt of his copies, shall cause one of them to be posted in a conspicuous place in his office; every Public or Separate School Head Master or Mistress shall in like manner put up one on the door of the School-House; and every Postmaster shall post up one of his copies in his Post Office.
—39 V., C. 11, S. 4, S. S. 2.

VOTERS' LISTS---1877.

COUNTY OF HURON.

..... Clerk of the
Municipality of the Township of Grey, having certified under his hand, that no complaint
respecting the List of Voters for said Municipality, for the year 1877, had been received by him
within 30 Days after the first posting up of the same; and on application of the said Clerk, I,
ISAAC FRANCIS TOMS, Esquire, Junior Judge of the County Cor of the County of Huron,
in pursuance of the provisions of "The Voters' List Act of 1876," certify that the within printed
List of Voters, being one of the copies received by me from the said Clerk, under Section 2 of
the said Act, is the Revised List of Voters for the said Municipality for the year 1877.

Given under my hand and seal, at Goderich, in the said County, this.....
.....day of August, 1877.

Clerk of the
no complaint
received by him
said Clerk, I,
nty of Huron,
within printed
Section 2 of
377.

.....
:
.....





VOTERS' LIST---1877.

MUNICIPALITY OF THE TOWNSHIP OF GREY.

PART 1.—List of Persons Entitled to Vote at BOTH Municipal Elections and Elections to the Legislative Assembly.

POLLING SUB-DIVISION No. 1.

No. on ROLL.	NAME.	LOT.	CON. OR STREET.
19	Armstrong, Joseph	N. $\frac{1}{2}$ 81, 82, 88	1 Owner
24	Armstrong, John	N half 86, 87	1 Owner
80	Amer, Daniel	S half 86	1 Owner
189	Ames, Samuel	17	$\frac{1}{2}$ Owner
190	Ames, William M	19	$\frac{1}{2}$ Tenant
262	Atwood, Henry	N half 15	6 Tenant
8	Bennet, William	N half 20, 21	1 Owner
58	Beharrel, Thomas	6	1 Owner
59	Beharrel, Isaac	4	2 Owner
104	Breckenridge, David	5	2 Owner
111	Bryans, Edward	12	2 Owner
141	Bates, William	6, 7	3 Owner
219	Bishop, William	S W Pt 12	5 Owner
222	Bishop, James	E half 13	5 Owner
223	Bishop, Peter	W half 14	5 Owner
224	Bishop, John	E $\frac{1}{2}$ 14, W $\frac{1}{2}$ 15	5 Owner
225	Barker, John	E half 15, 16	5 Owner
226	Barker, William	E half 15, 16	5 Owner
280	Brooks, Robert J	19	5 Farmer's son
257	Bateman, William	S half 11, 13	6 Owner
260	Bennett, Richard	S half 15	6 Owner
264	Barker, Matthew	E half 16	6 Owner
16	Clarke, Andrew	N half 29	1 Owner
27	Cathers, Robert	N Pt 40	1 Owner
57	Cutt, James	5	1 Owner
56	Connelly, John	4	1 Owner
62	Coombs, Joseph	{ 9 8	{ 1 2 } Owner
72	Crerar, William S	S half 24, 25	1 Owner
142	Carr, Robert	8	3 Owner
143	Carr, John	8	3 Owner
168	Coutts, Robert	Pt 2, 4	4 Owner
829	Cardiff, John	{ 8 5	{ 8 6 } Owner
256	Chapman, Richard	12	6 Owner
88	Dyer, John	S Pt 89, 40	1 Owner
178	Drone, David	E half 19	4 Owner

Polling Sub-Division No. 1.—Continued.

No. on ROLL.	NAME.	LOT.	CON.	OR STREET.	
218	Dauncey, Tassel	S W Pt 6, 7	5		Owner
212	Dauncey, John	S W Pt 6	5		Owner
304	Dobson, Charles	20	6 & 7	Tenant, (See Div No. 2)	
17	Fisher, Harmon	30	1		Owner
26	Farrell, Saml	N Pt 39	1		Owner
70	Fraine, William	N Pt S Pt 22	1		Owner
112	Fraser, Finley	13	2		Owner
145	Fraine, Joseph	(S Pt 22 10	1) 3)		Owner
207	Forsythe, Alex	1	5		Owner
208	Ferguson, Peter	3	5		Owner
13	Granger, Thomas	27	1		Owner
14	Granger, John	N half 28	1		Owner
18	Gaus, Henry	30	1		Owner
61	Gibson, Josiah	S Pt 8	1		Tenant
61	Hiller, John	S Pt 8	1		Owner
139	Hogg, James	W half 5	3		Owner
140	Hogg, William	E half 5	3		Owner
175	Herbertson, Matthew	8	4		Owner
209	Hingston, W. G.	4	5		Owner
228	Hannon, William	E half 17	5		Owner
229	Hutchinson, Wm. H.	18	5		Owner
249	Heritage, Thomas	7	6		Owner
5	Jacklin, Elijah	W Pt 15, 16	1		Owner
144	Jackson, Jchu	9	3		Owner
227	Johnston, John	W half 17	5		Owner
254	Jones, Robert	10	6		Owner
67	Lynd, William	S half 18, 19	1		Owner
101	Lamont, Daniel	1	2		Owner
103	Leavins, Edward	7	2		Owner
214	Laing, Bart	8	5		Owner
216	Lowe, John	10	5		Owner
25	Murray, James	N Pt 38	1		Owner
52	Mills, James	S W Pt 1	1		Owner
74	Mitchell, George	N $\frac{1}{2}$ of S $\frac{1}{2}$ 28, 29	1		Owner
75	Mitchell, J. A.	S Pt 28, 29	1		Owner
78	Mines, William	S half 34, 35	1		Owner
259	Mitchell, William	S half 14	6		Owner
6	McDonald, Robert	17, W hlf 18, 19	1		Owner
7	McDonald, William	17, W hlf 18, 19	1		Farmer's son
10	McTavish, Duncan	N half 24, 25	1		Owner
11	McLennan, William	N Pt 26	1		Owner
12	McLennan, John	N Pt 26	1		Farmer's son

List of Names added to the Printed List, in Polling Sub-Division No. 1, in

No. on ROLL.
 66
 68
 78
 77
 81
 105
 107
 108
 109
 118
 114
 115
 116
 117
 118
 148
 150
 169
 170
 172
 175
 176
 179
 180
 181
 182
 188
 184
 215
 244
 245
 252
 254
 247
 2
 70
 141
 266

List of Names added to the Printed List, in Polling Sub-Division No 1, on Revision by me, ISAAC FRANCIS TOMS, Esquire, Junior Judge, at a Court holden on the _____ day of _____ 1877.

No.	NAME.	LOT.	CON. OR STREET.

Polling Sub-Division No. 1.—Continued.

No. on ROLL.	NAME.	LOT.	CON. OR STREET.	
66	McDonald, Alex.	S half 16	1	Owner
68	McInnis, Robert	S half 20, 21	1	Owner
78	McCutcheon, Joseph	S Pt 26	1	Owner
77	McAllister, Robert	S hlf 81, 82, 83	1	Owner
81	McCutcheon, Robert	S half 87	1	Owner
105	McDonald, Donald	6	2	Owner
107	McEwen, William	N half 9	2	Owner
108	McEwen, Thomas	S half 9	2	Owner
109	McCutcheon, John	10	2	Owner
113	McDonald, Duncan	14, W half 15	2	Owner
114	McDonald, Arch.	{ E hlf 15, 16 16	{ 2 3	Owner
115	McDonald, Duncan	{ 17 17	{ 2 3	Owner
116	McAllister, Robert	18	2 & 3	Owner
117	McAllister, Alex	N Pt 18	2	Owner
118	McDonald, Donald	{ 1, S Pt 88 19, 20	{ 1 2	Owner
148	McCartney, Hugh	19	3	Owner
150	McCartney, John	20	3	Owner
169	McKee, Hugh	E Pt 2 W hlf 3	4	Owner
170	McDonald, Arch.	E half 8	4	Owner
172	McDonald, Alex.	6	4	Owner
175	McBlain, Quentin	8	4	Tenant
176	McInnis, Arthur	9	4	Owner
179	McDougall, John, sr.	11	4	Owner
180	McDougall, John, jr.	11	4	Farmer's son
181	McDougall, William	11	4	Farmer's son
182	McQuarrie, Hector	W half 12	4	Owner
183	McQuarrie, Daniel	{ 15 E half 12	{ 3 4	Owner
184	McKay, Hector	N half 13	4	Owner
215	McCutcheon, Samuel	{ E half 9 E Pt W hlf 9	{ 5 6	Owner
244	McLauchlan, Duncan	S half 1, 2	6	Owner
245	McLaughlan, Thomas	{ N half 1, 2 2	{ 6 5	Owner
252	McCutcheon, Wm.	{ W Pt 9 W half 9	{ 6 5	Owner
254	McGuire, David	10	6	Owner
247	Oliver, Francis	4	6	Owner
2	Pollock, Samuel	10	1	Owner
70	Pawson, William	S half 23	1	Tenant
141	Pearson, James	20	4	Owner
266	Pollard, William	19	6	Owner

List of Names added to the Printed List, in Polling Sub-Division No 1, on

Polling Sub-Division No. 1.—Continued.

No. on ROLL.	NAME.	LOT,	CON. OR STREET.	
60	Ray, Amos	7	1	Owner
110	Ross, Alexander	11	2	Owner
146	Roe, Richard	11	3	Owner
188	Raymond, Joseph	16	4	Owner
1	Snell, John	N half 1, 2	1	Owner
23	Sharpin, John	N half 35	1	Owner
54	Simpson, James	N half 1, 2	1	Owner
55	Simpson, Andrew	8	1	Owner
103	Stokes, Thomas	8	2	Owner
135	Strachan, James	{ W hlf 1 E Pt 4 4 N hlf 1	{ 3 4	Owner
136	Strachan, John	{ S hlf 1 W hlf 2 S Pt 1	{ 3 4	Owner
137	Strachan, Thomas	{ E hlf 2 W Pt 3 N hlf S hlf 1	{ 3 4	Owner
147	Snider, Nicholas	12	3	Owner
173	Smith, T. S.	7	4	Owner
185	Smith, Owen	14	4	Owner
186	Smith, John	S hlf 13	4	Farmer's son
187	Savage, Henry	15, 19	4	Owner
210	Smith, Thomas	5, 6	5	Owner
217	Shaw, Angus	11	5	Owner
218	Shaw, John	11	5	Owner
220	Stevenson, A.	12, W half 13	5	Tenant
221	Stevenson, William	12, W half 13	5	Tenant
246	Sample, John	3	6	Owner
248	Smith, Trueman	6	6	Owner
250	Smith, John	8	6	Owner
251	Smith, Oliver	8	6	Owner
253	Smith, James	E half 9	6	Owner
4	Thompson, Alex.	N half 14	1	Owner
20	Treffrey, Henry	N half 34	1	Tenant
63	Taylor, John	12	1	Tenant
138	Taylor, Duncan	E Pt 3, W Pt 4	3	Owner
171	Turnbull, James	5	4	Owner
9	Watling, William	N half 22, 23	1	Owner
53	Wright, Thomas	S W Pt 1	1	Owner
64	White, William	S half 13, 14	1	Owner
102	Wright, John	2	2	Owner
149	Welsh, Joseph	13, 14	3	Owner
177	Weatherspoon, James	W half 10	4	Owner
231	White, William	20	5	Owner
232	White, Thomas	20	5	Farmer's son
255	Woodburn, Thomas	N half 11	6	Owner
263	Wells, William	W half 16	6	Owner
265	Welsh, A. G.	17, 18	6	Owner

List of Names added to the Printed List, in Polling Sub-Division No. on 1

MUN
I

No. on ROLL.	
485	A
485	Al
801	Al
822	Al
881	Al
300	B
302	B
303	B
432	B
434	B
450	B
451	B
480	B
484	B
516	B
542	B
543	B
798	B
803	B
278	C
329	C
380	C
383	C
475	C
494	C
495	C
527	C
540	C
304	D
377	D
487	D
489	D
491	D
492	D
490	D

List of Names added to the Printed List, in Polling Sub-Division No. 1, on Revision by me, ISAAC FRANCIS TOMS, Esquire, Junior Judge, at a Court holden on the _____ day of _____ 1877

No.	NAME.	LOT.	CON. OR STREET.

VOTERS' LIST---1877.

MUNICIPALITY OF THE TOWNSHIP OF GREY.

PART I.—List of Persons Entitled to Vote at BOTH Municipal Elections and Elections to the Legislative Assembly.

POLLING SUB-DIVISION No. 2.

No. on ROLL.	NAME.	LOT.	CON. OR STREET.	
485	Angus, Adam	6, 7	11	tenant
485	Angus, John	6, 7	11	tenant
801	Avery, Duncan	20	Cranbrook	owner
822	Alderson, Charles	10, 11, 13, 14, 29, 30	Cranbrook	owner
831	Atkinson, Wm. B.	254 to 283	Cranbrook	owner
300	Bateman, John	(W half 18 E half 17)	(7 8)	owner
302	Bateman, George	E half 17	7	owner
303	Bateman, Elijah	S half 19	7	owner
432	Burgess, Samuel	N hlf 2, W Pt 3	10	owner
434	Ball, Henry	4	10	
450	Brown, Robert	(16, 17 N Pt 16, 17)	(10 11)	owner
451	Brown, James	N pt 16, 17	11	Farmer's son
480	Botz, William	2	11	tenant
484	Botz, Philip	4	11	owner
516	Burgess, Walter	S Pt 1	12	owner
542	Baker, John	N Pt 16	12	owner
543	Baker, Adam	N Pt 16	12	owner
798	Pird, James	13, 14, 59, 60	Cranbrook	owner
803	Bothwell, Thomas	129 to 184	Cranbrook	owner
278	Cardiff, Mark	3	7	owner
329	Cardiff, John	3	8	(See Div. No. 1.)
330	Crools, George	4	8	owner
383	Crerar, John	7	9	owner
475	Cornish, John	Pk lots 12, 13	11	owner
494	Cameron, John	S Pt 16, 17	11	owner
495	Cameron, James	S Pt 16, 17	11	Farmer's son
527	Calder, Thomas	Pts 8, 9	12, 13	owner
540	Cameron, Robert	N P 15, 16	12	owner
304	Dobson, Charles	20	6 & 7	(See Div No 1.)
377	Dobson, David	2	9	Tenant
487	Dickson, Robert	S Pt 8, 7, 8	11 & 12	owner
489	Dark, George	9	11	owner
491	Dark, G. H.	9	11	Farmer's son
492	Dark, John	9	11	Farmer's son
490	Dark, William	9	11	Farmer's son
--	Dames, William	N Pt 15	12	owner

List of Names added to the Printed List, in Polling Sub-Division No. 1, on

No. on ROLL
 801
 333
 335
 382
 518
 797
 550
 931
 481
 482
 483
 479
 539
 821
 818
 819
 341
 386
 380
 388
 393
 44
 44
 44
 47
 58
 80
 81
 28
 28
 38
 44
 46
 8
 2
 2
 2
 2
 2
 3
 4
 4
 4

*List of Names added to the Printed List, in Polling Sub-Division No. 2, on
 Revision by me, ISAAC FRANCIS TOMS, Esquire, Junior Judge, at a Court
 holden on the _____ day of _____ 1877*

No.	NAME.	LOT.	CON. OR STREET.

Polling Sub-Division No. 2.—Continued.

No. on ROLL.	NAME.	LOT.	CON. OR STREET.	
301	Fogal, Morris	E half 17	7	owner
333	Forbes, John	N hlf 6, W 1/2 7	8	owner
335	Forsythe, Alex.	8	8	owner
382	Ferguson, James	6	9	owner
518	Fitzakerly, George	W half 2	12	owner
797	Fraser, Hugh	9, 12, 61, 84	Cranbrook	owner
550	Foerster, Valentine	20	11	owner
331	Govenlock, Walter	5	8	owner
481	Glasser, John	3	11	Farmer's son
482	Glasser, Daniel	3	11	Farmer's son
483	Glasser, John, jr.	3	11	owner
479	Graham, William	Pt lot 1	11	owner
539	Gramm, Valentine	N P 16	12	owner
821	Galer, Martin	P L 12	Cranbrook	owner
818	Garrow, John	P L 6	Cranbrook	owner
819	Garrow, Edward	P L 6	Cranbrook	owner
341	Hall, William	14	8 & 9	owner
386	Heapy, William	10	9	tenant
386	Heapy, John	10	9	owner
388	Habkirk, William	12	9	owner
395	Hunter, John	20	9	owner
440	Hill, John	(Pt 6 Pt 8)	(8 11)	owner
442	Hollinger, John	10	10	owner
447	Hogan, Michael	14	10	owner
472	Harris, William	Pk L 12, 13	11	owner
538	Hicks, James	S Pt 16, N Pt 15	12	owner
802	Hunter, John	32	Cranbrook	owner
816	Hunter, Alex.	4 32 111 112 21	Cranbrook	owner
285	Ingles, Robert	7	7	owner
286	Ingles, William	7	7	Farmer's son
389	Jackson, Irwin	13	9	owner
441	Jones, John	E Pt 9	10	owner
486	Johnston, James	7	11	owner
829	Johnston, John	N W Pk lot 6	Cranbrook	owner
283	Killough, William	S W hlf 6	7	owner
284	Karney, John	N hlf 6	7	owner
297	Keffer, Jacob	16	7	owner
298	Keffer, Peter	W half 17	7	owner
299	Keffer, Aaron	W half 17	7	Farmer's son
344	Keys, Henry	N half 16	8	owner
449	Knight, James	E hlf 15, Pt 18	10	owner
449	Knight, Joseph	E half 15	10	owner
480	Knechtel, John	2	11	owner
498	Krauter, Jacob	20	11	owner

List of Names added to the Printed List, in Polling Sub-Division No. 2, on

Polling Sub-Division No. 2.—Continued.

No. on ROLL.	NAME.	LOT.	CON. OR STREET.	
493	Kabel, Conrad	10	11	owner
544	Knight, John	W half 17	12	owner
546	Kressler, Adam	18	12	owner
287	Lamont, Hugh	8	7	owner
288	Lamont, Archibald	9	7	owner
292	Lamont, Angus	13	7	owner
293	Lamont, Donald	13	7	owner
294	Lamont, John	14	7	owner
342	Lamont, Malcolm	15	8	owner
381	Levingstone, John	5	9	owner
811	Lentz, Andrew	31	Cranbrook	owner
385	Menzies, James	9	9	owner
390	Mitchell, Thomas	15	9	owner
435	Martin, Robert	5	10 & 11	owner
439	Maunders, Joseph	7	10	Tenant
443	Moore, Thomas	11	10	owner
524	Mitchell, James	S Pt 6, 7	12	owner
274	McLauchlan, Donald	1	7	owner
275	McLauchlan, Thomas	2	7	Farmer's son
289	McDougall, Duncan	10	7	owner
290	McKinnon, Hugh	11	7	owner
291	McIntosh, John	12	7	owner
336	McDougall, John	9	8	owner
339	McKay, Robert	13	8	owner
340	McKay, Duncan	S half 11	8	Farmer's son
387	McGregor, Thomas	11	9	owner
437	McNaughton, Robert	6	10	owner
438	McNaughton, John	6	10	Farmer's son
519	McFadden, Uriah	E half 2	12	owner
520	McFadden, Aaron	3	12	Farmer's son
529	McLauchlan, John	11	12	owner
533	McDonald, Peter	15	12	owner
799	McKay, William	15, 16, 57, 58	Cranbrook	owner
800	McNichol, Andrew	20	Cranbrook	Tenant
807	McNichol, Lewis	209, 213	Cranbrook	owner
808	McNichol, Henry	209, 213	Cranbrook	owner
812	McNair, Alex.	Pk lot 1	Cranbrook	owner
817	McKay, Angus	Pk lot 5	Cranbrook	owner
382	Newton, Thomas	N E Pt 5	3	owner
439	Norton, Thomas	7	10	owner
806	Nichols, Shubal	105 to 114	Cranbrook	owner
391	Oster, Joseph	16	9	owner
444	Porter, Hugh, sr.	13	10	owner
445	Porter, Hugh, jr.	13	10	Farmer's son

List of Names added to the Printed List, in Polling Sub-Division No. 2, on

No. on ROLL.

453
454
528
828

280
282
281
337
384

530

531
549
550
820

279
325
327
328
376
378
448
473
523
525
532
535
548
796
809
824
828

295
296
347
393
394
433
815
813
814

346
430
446

*List of Names added to the Printed List, in Polling Sub-Division No. 2, on
Revision by me, ISAAC FRANCIS TOMS, Esquire, Junior Judge, at a Court
holden on the _____ day of _____ 1877*

No.	NAME.	LOT.	CON. OR STREET.

Polling Sub-Division No. 2.—Continued.

No. on ROLL.	NAME.	LOT,	CON. OR STREET.	
453	Pearce, Thomas	Pt 19, Pt 20	10	owner
454	Pearce, William	S half 20	10	owner
528	Perrie, William	10.	12	owner
823	Poppie, Gottleib	17, 18, 24, 25	Cranbrook	owner
280	Richardson, Neil	5	7	owner
282	Richardson, Alex.	5	7	owner
281	Richardson, Daniel	5	7	owner
337	Robertson, Homer	10	8	owner
384	Robertson, Peter	8	9	owner
530	Reddaway, Arthur	Pt 16 13	12	owner Tenant
531	Reddaway, William	13	12	Tenant
549	Raymann, Michael	20	12	Tenant
550	Raymann, Anthony	18	11	Tenant
820	Radatz, Fred'k	7, 8, 9,	Cranbrook	owner
279	Smith, Marsden	4	7	owner
325	Stewart, Daniel	S Pt 1	8	owner
327	Stewart, Alex, jr.	2	8	owner
328	Stewart, Alex., sr.	Pt 2	8	owner
376	Stewart, Alex.	S W 2	9	owner
378	Shiers, John W.	3	9	owner
448	Smalldon, John	W half 15	10	owner
473	Scott, James	Pt 1	11	owner
523	Shine, Michael	S Pt 5	12	owner
525	Shine, William	N Pt 5, 6	12	owner
532	Slemmon, Samuel	12, 14	12	owner
535	Seel, Charles	N Pt 15	12	owner
548	Schnack, Charles	E half 19	12	owner
796	Switzer, Charles	238—241	Cranbrook	owner
809	Steel, George	39—160	Cranbrook	owner
824	Sheik, John	15, 16, 27, 28	Cranbrook	owner
828	Schroeder, Martan	64—66	Cranbrook	owner
295	Taylor, Thomas	15	7	owner
296	Taylor, Ackhurst	15	7	Farmer's son
347	Tindal, Benjamin	19	8	owner
398	Tindall, Robert	18	9	owner
394	Tindall, Abel	19	9	owner
433	Tait, John	E Pt	10	owner
815	Tabbert, William	4, 5	Cranbrook	owner
813	Tuck, Robert W.	Pt 1	Cranbrook	owner
814	Tuck, James	Pt 1, 2	Cranbrook	owner
346	Underwood, George	18	8 (See Div No 5.)	Tenant
430	Vanstone, William	Pt 10 Pt 3	10	owner
446	Vincent, John	12	10	owner

List of Names added to the Printed List, in Polling Sub-Division No. 2, on

No. on
ROLL.

326
349
345
348
392
396
452
474
521
522
526
547
884
880
804

*List of Names added to the Printed List, in Polling Sub-Division No. 2, on
Revision by me, ISAAC FRANCIS TOMS, Esquire, Junior Judge, at a Court
holden on the _____ day of _____ 1877*

No.	NAME.	LOT.	CON. OR STREET.

Polling Sub-Division No. 2.—Continued.

No. on ROLL.	NAME.	LOT.	CON. OR STREET.	
326	Wark, Robert	1	8	owner
349	Wilson, David	S half 16	8	owner
345	Wright, H. H.	W half 17	8	owner
348	Whelpton, Joseph	20	8	owner
392	Wilson, William	17	9	owner
396	Whelpton, William	20	9	owner
452	White, Hiram	{ S P 18 19 19	{ 10 11	owner
474	Watt, James	Pt 1	11	Tenant
521	Warner, William	4	12	owner
522	Warner, James	4	12	Farmer's son
526	Walker, John S.	P 8	12 & 13	owner
547	Wolf, Jacob	W half 19	12	owner
894	Yuill, John	E half 7	8	owner
880	Zimmer, Michael	4	9	owner
804	Zimmer, John	P L 45 53	Cranbrook	owner

List of Names added to the Printed List, in Polling Sub-Division No. 2, on

MU
P

No. on
ROLL.

610
617
661
662
770

578
574
608
609
708
704
743
779

581
582
588
585
668
668
701
706
741
753
754
767
777
787
769

654
655
666
698
745
746

591
647
648

*List of Names added to the Printed List, in Calling Sub-Division No. 2, on
Revision by me, ISAAC FRANCIS TOMS, Esquire. Junior Judge, at a Court
holden on the _____ day of _____ 1877*

No.	NAME.	LOT.	CON. OR STREET.

VOTERS' LIST---1877.

MUNICIPALITY OF THE TOWNSHIP OF GREY.

PART I.—List of Persons Entitled to Vote at BDPH Municipal Elections and
Elections to the Legislative Assembly.

POLLING SUB-DIVISION No. 3.

No. on ROLL.	NAME.	LOT.	CON. OR STREET.	
610	Alcock, William	S W Pt 6	14	owner
617	Askan, John	10	14	owner
661	Avery, George, sr.	14	15.	owner
662	Avery, George, jr.	S half 15	15	Farmer's son
770	Adams, R. W.	V L 18	Walton	owner
578	Bradley, Francis	5	13	owner
574	Blake, Patrick	6	13	owner
608	Blake, Thomas	4	14	owner
609	Blake, William	5	14	owner
703	Buchanan, John	S half 8	16	owner
704	Buchanan, Alex.	N half 8	16	owner
743	Balharneye, John	N half 11	17	owner
779	Blair, Robert	4, 5	18	owner
581	Cardiff, Thomas	10	13	owner
582	Clemens, Moses	11	13	owner
583	Clemens, Christian	11	13	owner
585	Cash, John	13	13	owner
663	Campbell, Donald	S W Pt 15	15	owner
668	Cuthell, James	17	15	owner
701	Campbell, Duncan	W half 7	16	owner
706	Clarke, James	N half 10	16	owner
741	Campbell, David	N half 19	17	owner
753	Clarke, George	16	17 & 18	owner
754	Carm chack, John	20	17	owner
767	Cowan, John	V L 9	Walton	owner
777	Cline, Adam	2	18	owner
787	Campbell, George	13, 14	18	owner
769	Campbell, James	19, 20	Walton	owner
654	Douglass, James, sr.	S Pt 9	15	owner
655	Douglass, John	9	15	owner
666	Douglass, James, jr.	9	15	owner
698	Douglass, William	S half 5	16	Farmer's son
745	Duncanson, Archibald	W half 12	17	owner
746	Duncanson, Neil	E half 12	17	owner
591	Ennis, Thomas	16	13	owner
647	Ewen, John	5	15	owner
648	Ewen, John, jr.	5	15	Farmer's son

List of Names added to the Printed List, in Polling Sub-Division No. 3, on
Revision by me, ISAAC FRANCIS TOMS, Esquire, Junior Judge at a Court

No. on
ROLL.

579
580
671
716
716
718
739
740
615
571
588
589
590
607
624
644
645
651
694
705
707
712
718
759
760
769
789
784
785
755
756
587
612
618
619
620
658
710
577
577
576
576
780

*List of Names added to the Printed List, in Polling Sub-Division No. 3, on
Revision by me, ISAAC FRANCIS TOMS, Esquire, Junior Judge, at a Court
holden on the _____ day of _____ 1877*

No.	NAME.	LOT.	CON. OR STREET.

Polling Sub-Division No. 3.—Continued.

No. on ROLL.	NAME.	LOT.	CON. OR STREET.	
579	Forrest, George	9	13	owner
580	Forrest, Alexander	9	13	owner
671	Fulton, William	19	15	owner
716	Fulton, William, sr.	19	16	owner
716	Fulton, John	19	16	Farmer's son
718	Fulton, James	20	16	owner
739	Ferguson, David	9	17	owner
740	Ferguson, John	9	17	owner
615	Grant, David	E half 8	14	owner
571	Hislop, Thomas	8	13	owner
588	Hall, Isaiah	15	13	owner
589	Hall, Joseph	15	13	Farmer's son
590	Hall, John	15	13	Farmer's son
607	Hislop, John	Pt 1 2	14	owner
624	Halfpenny, Eltjah	16	14	Tenant
644	Hislop, William	2	15	owner
645	Hislop, Andrew	3	14 & 15	owner
651	Hislop, James	7	15	owner
694	Hodgins, Joseph	4	16	owner
705	Harris, John	9	16	owner
707	Houston, James	E half 10	16	owner
712	Hall, William	17	16	Tenant
713	Hall, Isaiah	17	16	Tenant
759	Hewitt, John	Pt 1	18	owner
760	Hewitt, D. H.	S P 3	18	owner
769	Hammit, Richard	19, 20	Walter	Tenant
733	Johnston, Andrew	3	17	owner
784	James, Philip	10	18	owner
785	Johnston, T. W.	W P 11	18	owner
755	Kendall, Robert	19	17	owner
756	Kendall, James	19	17	owner
537	Learmont, Thomas	E $\frac{1}{2}$ 14	13	owner
612	Lamb, Edward	7	14	owner
618	Logan, James	11	14	owner
619	Logan, James T.	12	14	owner
620	Leslie, John	13	14	owner
658	Logan, Quentin	11	15	owner
710	Leckie, John	14	16	owner
577	Makins, Henry	N hlf 7	13	Tenant
577	Menzies, Robert	N hlf 7	13	owner
578	Mitchell, William	S hlf 8	13	Tenant
578	Mitchell, John	S hlf	13	owner
780	Murchie, Charles	P 1	17	owner

Revision by me, ISAAC FRANCIS TOMS, Esquire, Junior Judge, at a Court List of Names added to the Printed List, in Polling Sub-Division No. 3, on

Polling Sub-Division No. 3.—Continued.

No. on ROLL.	NAME.	LOT.	CON. OR STREET	
736	Monteith, William	6	17	owner
738	Morrison, Matthew	9	18	owner
594	McNeil, John	19	13	owner
624	McNeil, Hugh	16	14	owner
625	McNeil, Lauchlan	W half 17, 18	14	owner
628	McNair, James	20	14	owner
643	McDonald, Peter	1	15	owner
663	McIntosh, Donald	Pt 15	15 & 16	Tenant
664	McIntosh, Alexander	Pt 15	15 & 16	Farmer's son
665	McIntosh, Peter	N half 15	15	Tenant
690	McDonald, James	1	16	owner
732	McFadzean, John	E P 1 2	17	owner
735	McFadzean, Thomas	4	17	owner
742	McGarvie, Robert	E half 10	17	owner
748	McKenzie, Murdoch	E half 13	17	owner
749	McKenzie, Duncan	E half 13	17	owner
751	McAllister, William	E half 14	17	owner
752	McLeod, Roderick	15	17	owner
753	McLeod, Roderick, jr	15	17	Farmer's son
764	McDonald, Lewis	P 1	Walton (See Div. No. 4)	owner
771	McEggert, Orran	1, 12-15	Walton	owner
786	McMillan, Angus	E P 11, 12	18	owner
586	Newsome, William	W half 14	13	owner
695	O'Connor, James	N half 5	16	owner
696	O'Connor, Charles	N half 5	16	Farmer's son
731	Peters, Herbert	E Pt 1	17	Tenant
572	Roddick, John	4	13	owner
584	Robertson, John	12	13	owner
784	Ramsay, James	5	17	owner
737	Ritchie, William	E half 7	17	owner
744	Richardson, Walter	E half 11	17	owner
765	Reid, John	7	Walton	Tenant
766	Reid, James	8	Walton	owner
778	Ritchie, John	N Pt 3	18	owner
783	Rathwell, Samuel	Pt 8	17	owner
575	Stevenson, William	S half 7	13	owner
576	Stevenson, John	S half 7	13	Farmer's son
593	Steiss, John	18	13	owner
595	Scott, Robert, sr.	20	13	owner
596	Scott, Robert, jr.	20	13	Farmer's son
616	Stewart, Donald	9	14	owner
621	Sinclair, Peter, jr.	S half 14	14	owner
622	Sinclair, Peter, sr.	N half 14, 15	14	owner
623	Sinclair, William	N half 14, 15	14	Farmer's son

List of Names added to the Printed List, in Polling Sub-Division No 3, on

No. on
ROLL.

627
646
649
650
659
660
666
667
672
692
709
711
712
768
764
780
781
592
613
614
652
653
699
700
702
669
693
708
715
750
782
626

*List of Names added to the Printed List, in Polling Sub-Division No. 3, on
Revision by me, ISAAC FRANCIS TOMS, Esquire, Junior Judge, at a Court
holden on the _____ day of _____ 1877*

No.	NAME.	LOT.	CON. OR STREET.

Polling Sub-Division No. 3.—Continued.

No. on ROLL.	NAME.	LOT.	CON. OR STREET.	
627	Sheils, John	19	14	owner
646	Sellers, John	4	15	owner
649	Stewart, Hugh	6	15	owner
650	Stewart, John	6	15	owner
659	Shaw, James	12	15	owner
660	Stewart, John	19	15	owner
666	Sheils, Thomas, sr.	N half 16	15	owner
667	Sheils, Thomas, jr.	S half 16	15	owner
672	Sheils, George	20	15	owner
692	Smith, William	2	16	owner
709	Stewart, Alexander	19	16	owner
711	Stewart, John	16	16	owner
712	Stewart, Peter	17	16	owner
763	Smith, A. J.	2, 3	Walton	owner
764	Smith, D.	4, 5	Walton	owner
780	Smilie, James	6	18	Farmer's son
781	Smilie, John	6	18	owner
592	Taylor, David	17	13	owner
613	Thorndike, Robert	W half 8	14	Farmer's son
614	Thorndike, Wilham	W half 8	14	owner
652	Turnbull, Thomas	W half 8	15	owner
653	Turnbull, Adam	E half 8	15	owner
—	Turnbull, Andrew	10	15	owner
699	Telfer, Thomas	W half 6	16	owner
700	Telfer, William	E half 6	16	owner
702	Turnbull, William	E half 7	16	owner
669	Wortley, John	N half 18	15	owner
698	Watson, Peter	3	16	owner
708	Wilby, Henry	11, 12	16	Tenant
715	Woods, Henry	18	16	owner
750	Williamson, James B.	Pt 13, 14	17	owner
782	Williamson, Thomas	7, 8	18	owner
626	Zeigler, William	E half 18	14	owner

List of Names added to the Printed List, in Polling Sub-Division No. 3, on

MU

No. on ROLL.

683

397

408

409

414

421

426

467

497

556

605

604

757

415

416

459

464

469

471

509

557

417

502

510

515

551

560

601

728

411

428

501

List of Names added to the Printed List, in Polling Sub-Division No. 3, on Revision by me, ISAAC FRANCIS TOMS, Esquire, Junior Judge, at a Court holden on the _____ day of _____ 1877

No.	NAME.	LOT.	CON. OR STREET.

VOTERS' LIST---1877.

MUNICIPALITY OF THE TOWNSHIP OF GREY.

PART 1.—List of Persons Entitled to Vote at BOTH Municipal Elections and Elections to the Legislative Assembly.

POLLING SUB-DIVISION No. 4.

No. on ROLL	NAME.	LOT.	CON. OR STREET.	
688	A tfield, Moses	31	15	owner
397	Barr, Robert	21	9	owner
408	Bernath, George	W half 27,	9	owner
409	Bernath, Clemens	E half 27	9	owner
—	Baker, William	30, 31	9	owner
414	Bolten, Reuben	N half 32	9	owner
421	Broughton, Fred	21, 22, 23, 99, 52 55	Henfryn	owner
426	Burn, C. W.	4, 89	Henfryn	owner
467	Bernath, Conrad	N half 29	10	owner
497	Buttery, Henry	23	12 (See Div. No. 2)	Tenant
556	Brown, D. S.	23	12	owner
605	Bowen, Thomas	30	13	owner
604	Bowen, Robert	34	13	owner
757	Brown, Thomas	30	17	owner
415	Campbell, Hugh	33	9	owner
416	Campbell, Edward	33	9	Farmer's son
459	Campbell, William	24	10	owner
464	Carter, Robert	P 26, 27	10	owner
469	Cook, William	P 29, 30	10	owner
471	Cascadden, James	32, 33	9 & 10	Tenant
509	Cox, Richard	28	11	owner
557	Carnochan, John	24	12	owner
417	Davies, E. C. K.	34, 35	9 (See Div. No. 5)	owner
502	Daniel, Jabez	{ 33 P 23	10 11	owner
510	Dougherty, John	29	11	owner
515	Denman, George	35	11	owner
551	Ducklow, John	N half 21	12	owner
560	Duke, William	{ S half 26 27	11 12	owner
601	Denman, James	31	13	owner
728	Doull, David	27	16	owner
411	Engler, Ambrose	29	9	owner
423	Eggar, Anthony	Vil lot	Henfryn	Tenant
501	Engel, Yust	E half 22,	11	owner

List of Names added to the Printed List, in Polling Sub-Division No. 3, on
 Revision by me, ISAAC FRANCIS TOMS, Esquire, Junior Judge, at a Court

No. of ROLL
 425
 500
 400
 257
 460
 405
 462
 470
 511
 558
 565
 567
 602
 641
 722
 792
 568
 46
 60
 68
 57
 72
 40
 40
 50
 55
 55
 67
 79
 41
 41
 46
 50
 50
 60
 6
 6
 7
 7
 7

*List of Names added to the Printed List, in Polling Sub-Division No 4, on
 Revision by me, ISAAC FRANCIS TOMS, Esquire, Junior Judge, at a Court
 holden on the _____ day of _____ 1877*

No.	NAME.	LOT.	CON. OR STREET.

Polling Sub-Division No. 4.—Continted.

No. on ROLL.	NAME.	LOT,	CON. OR STREET.	
425	Fox, John	Vil lot 90	Henfryn	owner
500	Fralick, Adam	W half 22	11	owner
400	Gill, Isaac	P N P 22	9	owner
257	Green, Henry	W P 22	10	owner
460	Gill, Thomas	N P 25	10	owner
405	Hollenbeck, John	P 25, 26	9	owner
462	Hunsicker, Fred'k	{ P 25 P 24, 25	{ 10 11	owner
470	Howard, Dennis	81	10	owner
511	Hodges, John	30	11	tenant
558	Howard, John	25	12 & 13	owner
565	Hodges, Samuel	N P 31	13	owner
567	Hohler, Lewis	S half 32, 33	12	owner
602	Harbottle, Thomas	32	13	owner
641	Harbottle, John	32	14	owner
728	Harrison, Charles	26, 32	16	owner
794	Hornibrook, Edward	{ 23—34 21—34 21—33	{ 16 17 18	owner
568	Johnston, John	34	12	owner
468	Kerr, R. C.	N P 30	10	owner
608	Kiser, William	33	13	owner
637	King, William	29	14	owner
573	Kyle, William	S P 21	15	owner
722	Kendall, James	24	16	owner
404	Love, James	24	9	owner
406	Lake, William	{ S half 26 N half 25	{ 8 9	owner
505	Long, John	S half 25	11	owner
554	Leckie, William	W hlf 22	12	owner
555	Leckie, Robert	E half 22	12	owner
679	Livingstone, James	27	15	owner
792	Long, Nicholas	Pt 35	18	owner
412	Murray, David	30, 31	9	Tenant
413	Murray, Alexander	30, 31	9	Tenant
465	Morton, William	P 26, 27	10	owner
503	Michael, Ludwig	S hlf P 23	11	owner
504	Michael, Conrad	E P 23, P 24	11	owner
508	Millard, Charles	27	11	owner
636	Milim, Elias	28	14	owner
638	Minshall, John	30	14	owner
689	Mann, James	35	15	owner
725	Manning, John	Pt 25	16	owner
729	Mann, William	35	16	owner
758	Maehan, Robert	31, 32	17	owner

Revision by me, ISAAC FRANKS TOMS Esquire Junion T. 1740 at
List of Names added to the Printed List, in Polling Sub-Division No 4, on

No. 798
 795
 455
 456
 513
 552
 597
 598
 622
 630
 631
 632
 633
 67
 67
 68
 68
 68
 71
 77
 79
 79
 50
 50
 4
 4
 6
 6
 6
 6
 3
 3
 4
 4
 4
 5

*List of Names added to the Printed List, in Polling Sub-Division No 4, on
 Revision by me, ISAAC FRANCIS TOMS, Esquire, Junior Judge, at a Court
 holden on the _____ day of _____ 1877*

No.	NAME.	LOT.	CON. OR STREET.

Polling Sub-Division No. 4.—Continued.

No. ON ROLL.	NAME.	LOT.	CON. OR STREET.	
793	Machan, William	{ 30 34, 35	{ 16 18	owner
795	Matheson, Thomas	{ 23—34 21—34 21—33	{ 16 17 18	owner
455	McLachlan, William	21	10	owner
456	McLachlan, Robert	21	10	Farmer's son
513	McKay, Isaac	32	11	owner
552	McIntosh, John	{ S half 21 N half 21	{ 12 13	owner
597	McInnis, Andrew	Pt 21, 22	13	owner
598	McInnis, Duncan	E Pt 22	13	owner
629	McNair, Duncan	21	14	owner
630	McNair, John	N half 22	14	owner
631	McNair, Donald	E half 22	14	owner
632	McNeil, Peter	23	14	owner
633	McNeil, John	24	14	owner
674	McNair, James	Pt 21, 22	15	owner
675	McTaggart, Donald	E $\frac{1}{2}$ 23, W $\frac{1}{2}$ 24	15	owner
676	McTaggart, John	W $\frac{1}{2}$ 23, E $\frac{1}{2}$ 24	15	owner
681	McKay, Alexander	29	15	owner
682	McArthur, Robert	30	15	owner
688	McKay, George	E half 33, 34	15	owner
719	McTaggart, Dugald	21	16	owner
774	McDonald, Lewis	29	16	(See Div. No. 3.) owner
790	McNaught, John	30	18	owner
791	McNaught, James	30, 32	18	owner
563	Nebel, Conrad	{ Pt 29, 30 S Pt 31	{ 12 12	owner
569	Nisbet, Robert	{ 31 35	{ 11 12, 13 & 14	owner
410	Oxtoby, Robert	28	9	owner
499	Oster, Michael	21	11	owner
639	Oliver, James	W half 31	14	owner
640	Oliver, Walter	E half 31	14	owner
600	Patterson, George	29	13	owner
685	Robertson, Robert	32	15	owner
398	Slemmon, John	P 22, 23	9	owner
399	Simpson, William	P 22	9	owner
407	Shine, Samuel	S half 26	9	owner
458	Sanders, John	E P 22, 23	10	owner
466	Stevenson, William	23	10	owner
506	Saunders, Thomas	Pt 35	11	owner

List of Names added to the Printed List, in Polling Sub-Division No. 4, on

No. of
ROLL

614
635
677
678
680
723
724
727
789
463
720
721
466
558
561
566
599
634
642
564
687

*List of Names added to the Printed List, in Polling Sub-Division No. 4, on
Revision by me, ISAAC FRANCIS TOMS, Esquire, Junior Judge, at a Court
holden on the _____ day of _____ 1877*

No.	NAME.	Lot.	CON. OR STREET.

Polling Sub-Division No. 4.—Continued.

No. on ROLL.	NAME.	LOT.	CON. OR STREET.	
614	Schafer, Adam	{ 31, 35 33, 34	{ 10 11	owner
635	Speiran, Luke	27	14	owner
677	Sparling, John	26	15	owner
678	Sparling, J. H.	26	15	Farmer's son
680	Speiran, Hartwell	28	15 & 16	owner
723	Sparling, Richard	s-e p 25, w p 26	16	owner
724	Sparling, George	S-e p 25, w p 26	16	Farmer's son
727	Speiran, John	31	16	owner
789	Smith, William	28, 29	18	owner
463	Traviss, James	S P 26, 27	10	owner
720	Torrance, John	22	16	owner
721	Torrance, E. C.	22	16	Farmer's son
466	Wilson, Thomas	28	10	Tenant
558	Whitfield, Thomas	26	12 & 13	owner
561	Whitfield, John	28	12	owner
566	Wright, James	N P 32	12	owner
599	Whitfield, John, jr	28	13	owner
634	Williamson, Charles	25	14	owner
642	Wright, J. G.	33, 34	14	owner
564	Yeaman, George	30	12	owner
687	Young, Andrew	West half 33	15	owner

Revision by me, ISAAC FRANKS TOMS, Esquire, Junior Judge, at a Court
 List of Names added to the Printed List, in Polling Sub-Division No. 4, on

No. RO
 9
 9
 35
 2
 2
 8
 9
 12
 13
 16
 16
 19
 23
 27
 32
 2
 4
 4
 4
 12
 12
 13
 15
 16
 2
 2
 3
 3
 3
 3
 3
 2
 2
 2
 2

*List of Names added to the Printed List, in Polling Sub-Division No. 4, on
 Revision by me, ISAAC FRANCIS TOMS, Esquire, Junior Judge, at a Court
 holden on the _____ day of _____ 1877*

No.	NAME.	LOT.	CON. OR STREET.

VOTERS' LIST---1877.

MUNICIPALITY OF THE TOWNSHIP OF GREY.

PART 1 —List of Persons Entitled to Vote at BOTH Municipal Elections and Elections to the Legislative Assembly.

POLLING SUB-DIVISION No. 5.

No. on ROLL.	NAME.	LOT.	CON. OR STREET.	
92	Alexander, Alex	S p 57, 58	1	owner
97	Ansman, William	S p 63, 64	1	owner
359	Alexander, James	pt N p 22	8	Tenant
29	Brown, George	N half 43, 44	1	owner
29	Brown, James	N half 51	1	owner
88	Bennett, Silas	S p 43, 44	1	Tenant
91	Brown, William	S p 55, 56	1	owner
121	Broadfoot, John	25, 26	2	owner
134	Byers, Daniel	35	2	owner
163	Broatch, John	E half 32	3	owner
167	Bowes, James	35	3	owner
196	Brunner, Andrew	S p 25	4	owner
238	Bell, John	26	5	Tenant
272	Bennett, Robert	31	6	owner
324	Bryden, Francis	34	7	Tenant
28	Cunningham, Hugh	41, 42, P 43, 44	1	owner
43	Colter, John	N hlf 59 60	1	Tenant
44	Colter, James	N hlf 59 60	1	Farmer's son
47	Campbell, William	N P 63, 64	1	owner
124	Campbell, David	27	2	owner
126	Coats, Robert	E hlf 29	2	Tenant
133	Cousins, Charles	34	2	owner
153	Campbell, William	23, W hlf 24	3	owner
161	Clark, Simon J.	30	3	owner
241	Clarke, John	30	5	owner
242	Colcough, John	31 32	5	owner
308	Clarke, Thomas	P 22	7 8	tenant
312	Cober, John	P 23 24	7	owner
323	Coughlan, Nat	33	7	owner
354	Carter, James	P N P 22	8	owner
360	Chewings, William	S P 23, 24	8	Tenant
372	Chambers, Samuel	29	8	owner
43	Done, R. W.	N half 59, 60	1	owner
85	Dobson, J. W.	S half 46, 47	1	owner
201	Davidson, James	29	4	owner
202	Duke, Adam	W half 31	4	owner
203	Duke, David	E half 31	4	owner
204	Dunbar, David	32	4	owner

List of Names added to the Printed List, in Polling Sub-Division No. 5, on

Remission by me ISAAC FRANKS TOMS Esquire. Junior. Judge. at a Court

No. 1
 206
 268
 305
 306
 317
 362
 364
 417
 4
 9
 9
 9
 31
 31
 31
 34
 35
 35
 9
 30
 15
 29
 27
 13
 2
 20
 35
 23
 3
 1
 1
 1
 8
 4

List of Names added to the Printed List, in Polling Sub-Division No. 5, on
 Revision by me, ISAAC FRANCIS TOMS, Esquire, Junior Judge, at a Court
 holden on the _____ day of _____ 1877

No.	NAME.	LOT.	CON. OR STREET.	
x 321	Frank John Devis	E 1/2 30	Y	Curtis

Polling Sub-Division No. 5.—Continued.

No. on ROLL.	NAME.	LOT,	CON. OR STREET.	
206	Duke, Andrew	35	4	owner
268	Davis John M.	(35 Pt 27 6	(5) 6)	owner
305	Dobson, Lawrence	21	7	owner
306	Dobson, James	21	7	Farmer's son
317	Dilworth, Robert	E ½ 25 w ½ 26	7	Tenant
362	Dunbar, John	(24 Pt 22	(4) 8)	owner
364	Dunbar, James	(26, 28 Pt 22, 23	(6) 8)	owner
417	Davies, E. C. K.	(34 33, 34, 35	(4) 6)	(See Div No 4.) owner
40	Elliott, George	N half 55, 56	1	owner
93	Elliott, Robert	S Pt 58, 59, 60	1	owner
94	Elliott, Thomas	S Pt 58, 59, 60	1	Farmer's son
95	Elliott, James	S Pt 58, 59, 60	1	Farmer's son
314	Elliott, William, sr.	(25 W half 25	(6) 7)	owner
315	Elliott, William, jr.	(25 W half 25	(6) 7)	Farmer's son
316	Elliott, Thomas	(25 W half 25	(6) 7)	Farmer's son
349	Eickmeyer, Daniel, sr.	21, Pt 22	8	owner
350	Eickmeyer, Daniel, jr.	21, Pt 22	8	Farmer's son
351	Eickmeyer, August	21, Pt 22	8	Farmer's son
98	Fertney, Jacob	S Pt 65, 66	1	owner
307	Fisher, Thomas	22	7	owner
155	Good, John	N Pt 26	3	owner
293	Gatenby, Thomas	21	5	owner
273	Grant, John, jr.	32	6	owner
131	Holmes, Samuel	32	2	owner
240	Hudson, Charles	29	5	Tenant
267	Hutchinson, Wm. M.	21	6	Tenant
319	Henry, Alexander	27, 28	7	owner
239	Kellenor, Joseph	27	5 & 6	owner
358	Keffer, Michael	P N P 22	8	owner
37	Loughead, Samuel	N Pt 50, 52	1	owner
51	Lindsay, George	N half 69, 70	1	Tenant
100	Love, Samuel	S half 69, 70	1	owner
123	Lucas, John	28	2	owner
125	Lucas, Adam	W half 29	2	owner
157	Lindsay, John J.	27	3	owner
369	Laird, James	25	8	owner
418	Laird, Claude	S half 35	7	owner

List of Names added to the Printed List, in Polling Sub-Division No. 5, ON

Revision by the ISLAND FARMERS' POLICE T...

No. of
ROLLS

38
90
151
162
363
366
367
368

80
32
85
48
49
50
84
119
120
158
194
198
199
200
271
318
322
375

154
160
190
230
320
350

160
160
190
190
190
200

310
360
8
15
16

*List of Names added to the Printed List, in Polling Sub-Division No. 5, on
Revision by me, ISAAC FRANCIS TOMS, Esquire, Junior Judge, at a Court
holden on the _____ day of _____ 1877*

No.	NAME.	LOT.	CON. OR STREET.

Polling Sub-Division No. 4.—Continued.

No. on ROLL.	NAME.	LOT.	CON. OR STREET.	
88	Mitchell, Charles	N P 52	1	owner
90	Mitchell, William	S P 52, 53, 54	1	owner
151	Miller, Francis	21, P 24	3	owner
162	Mines, Samuel	W half 32	3	owner
363	Milne, John	N P 23	8	owner
366	Milne, David	P N P 22	8	owner
367	Milne, James	P N P 22	8	Tenant
368	Milne, William	N E P 24	8	owner
80	McKee, George	N half 46, 47	1	owner
32	McLean, Archibald	N E P 50	1	owner
35	McElvaney, James	N P 52	1	Tenant
48	McGeorge, Samuel	N P 65,66,67,68	1	owner
49	McGeorge, Robert	N P 65,66,67,68	1	Farmer's son
50	McLean, Hector	S ½ of N ½ 67,68	1	owner
84	McKee, Michael	45	1	owner
119	McDonald, John	21, 22	2	owner
120	McDonald, Alex.	23, 24	2	owner
158	McNeit, Hugh	28	3	owner
194	McCush, John	N half 24	4	owner
198	McNichol, Malcolm	26	4	owner
199	McNichol, Norman	27	4	owner
200	McPherson, John	28	4	owner
271	McDonald, Donald	30	6	owner
313	McKelvey, James	24	7	owner
322	McDougall, Charles	31	7	Tenant
375	McCallum, P. H.	33, N half 34	8	owner
154	Neddiger, William	25	3	owner
166	Nichol, William	34	3	owner
180	Oliver, Noble	E hlf 31	2	owner
234	Oughton, John	22	5	owner
320	Oliver, James	29 W hlf 30	7	owner
353	Oliver, James	P V P 22	3	owner
164	Page, James	33	3	owner
165	Page, Thomas	33	3	owner
192	Pearson, Richard	21	4	Tenant
192	Pearson, Robert sr.,	21	4	owner
199	Pearson, Robert jr.,	21	4	owner
205	Pirie, Robert	{ 31 33	{ 3 4	owner
310	Panabaker, Aaron	S W P 23	7	owner
365	Patton, William	N P 23	8	owner
87	Ross, Richard	S P 50	1	owner
150	Ridley, John	N half 29	3	owner
160	Ridley, Joseph	E half 29	3	owner

List of Names added to the Printed List, in Polling Sub-Division No. 5, on

*List of Names added to the Printed List, in Polling Sub-Division No 5, on
Revision by me, ISAAC FRANCIS TOMS, Esquire, Junior Judge, at a Court
holden on the _____ day of _____ 1877*

No.	NAME.	LOT.	CON. OR STREET.

Polling Sub-Division No. 5.—Continued.

No. on ROLL.	NAME.	LOT.	CON. OR STREET.	
235	Rose, Robert	23	5	owner
237	Ross, Robert	25 N P 24	5 8	owner
370	Raynard, Christopher	26, 27	8	owner
371	Rupp, Richard	28	8	owner
42	Stewart, David	N half 57, 58	1	owner
45	Scott, Alex.	N half 61, 62	1	owner
46	Scott, James	N half 61, 62	1	Farmer's son
86	Scott, Donald	S half 48, 49	1	Tenant
88	Scott, Peter	S P 51	1	owner
99	Smith, John	S half 67, 68	1	owner
127	Stevens, William	30	2	owner
128	Stork, Alfred	W half 31	2	owner
152	Savage, John	22	3	owner
195	Sugden, William	S half 24,	4	owner
236	Stewart, Alex.	24	5	owner
270	Swinburn, S. J.	29	6	owner
311	Stuans, Gottlieb	23	7	Tenant
317	Sharp, William	E ½ 25, w ½ 26	7	owner
318	Sharp, Andrew	E half 26	7	owner
324	Stevenson, W. C.	34	7	owner
355	Spence, William	N P 22	8	owner
357	Spence, James	P N P 22	8	owner
370	Smalldon, William	26	8	owner
38	Torrance, Robert	N P 51	1	owner
156	Taylor, James	S P 26	3	owner
374	Thompaon, J. E.	32	8	owner
359	Traviss, Nathan	Pt 22	8	owner
248	Vance, George	28	5	Tenant
430	Vanstone, William	34 32	5 7	(Sec. Div. No. 2) owner
96	Warnock, William	S half 61, 62	1	owner
132	Wakefield, James	33	2	owner
352	Walkie, George	P N P 22	8	owner
373	Young, William	30	8	owner

List of Names added to the Printed List, in Polling Sub-Division No 5, on

List of Names added to the Printed List, in Polling Sub-Division No. 5, on
 Revision by me, ISAAC FRANCIS TOMS, Esquire, Junior Judge, at a Court
 holden on the _____ day of _____ 1877

No.	NAME.	Lot.	CON. OR STREET.

VOTERS' LIST---1877.

MUNICIPALITY OF THE TOWNSHIP OF GREY.

PART II.—List of Persons Entitled to Vote at Municipal Elections
ONLY.

POLLING SUB-DIVISION No. 1.

No. on ROLL.	NAME.	LOT.	CON. OR STREET.	
261	Smallden, Nathl.	Pt 15	6	Tenant

List of Names added to the Printed List, in Polling Sub-Division No. 5, on

VOTERS' LIST---1877.

MUNICIPALITY OF THE TOWNSHIP OF GREY.

PART II.—List of Persons Entitled to Vote at Municipal Elections
ONLY.

POLLING SUB-DIVISION No. 2.

No. on ROLL.	NAME.	LOT.	CON. OR STREET.	
497	Buttery, Henry	E P 20	11	owner
477	Cooper, A. B.	Vill lot 26	11	owner
478	Cooper, C. B.	Vill lot 26	11	Tenant
536	Gordon, George	N E P 15	12	occupant
827	Leving, Michael	P L 70	Cranbrook	owner
537	Pawson, William	N E P 15	12	occupant

List of Names added to the Printed List, in Polling Sub-Division No. 1,

VOTERS' LIST.---1877.

MUNICIPALITY OF THE TOWNSHIP OF GREY.

PART II.— List of Persons Entitled to Vote at Municipal Elections
ONLY.

POLLING SUB-DIVISION No. 3.

No. of House.	NAME.	LOT.	CON. OR STREET.	
762	Hewitt, William	16	Walton	owner
738	McKippen, James	P 8	17	Tenant
714	Stewart, Peter	Pt 17	16	owner

List of Names added to the Printed List, in Polling Sub-Division No. 3

No. on ROLL.	
403	C
420	I
424	J
402	I
419	M

List of Names added to the Printed List, in Polling Sub-Division No. 5, at
 Revision by me, ISAAC FRANCIS TOMS, Esquire, Junior Judge, at a Court
 holden on the _____ day of _____ 1877

No.	NAME.	LOT.	CON. OR STREET.

VOTERS' LIST.---1877.

MUNICIPALITY OF THE TOWNSHIP OF GREY.

PART II.—List of Persons Entitled to Vote at Municipal Elections
ONLY.

POLLING SUB-DIVISION No. 4.

No. on ROLL.	NAME.	LOT.	CON. OR STREET.	
403	Clark, Thomas, sr.	P N P 22	9	owner
420	Harrison, Robert	Vil lot 39	Henfryn	owner
424	Jury, William	Vil lot 71	Henfryn	owner
402	McCracken, Hugh	P N P 22	9	owner
419	McFee, Neil	Vil lot 34	Henfryn	owner

Revision by the IS 44 AN BRANNIS TOURS Examined Townships 1-4-78 at ...
List of Names added to the Printed List, in Polling Sub-Division No. 4.

VOTERS' LIST---1877.

MUNICIPALITY OF THE TOWNSHIP OF GREY.

PART II.—List of Persons Entitled to Vote at Municipal Elections
ONLY.

POLLING SUB-DIVISION No. 5.

No. on ROLL.	NAME.	LOT.	CON. OR STREET.	
356	Fraick, Clemens	P N P 23	8	Tenant
309	McCanley, Angus	Pt 23	7	owner

List of Names added to the Printed List, in Polling Sub-Division No. 4, on

VOTERS' LIST---1877.

MUNICIPALITY OF THE TOWNSHIP OF GREY.

PART III.—List of Persons Entitled to Vote at Elections to the
Legislative Assembly ONLY.

POLLING SUB-DIVISIONS Nos. 1, 2, 3, 4 and 5.

No. on ROLL.	NAME.	LOT.	CON. OR STREET.
N O N E.			

I, ALEXANDER HUNTER, Clerk of the Municipality of the Township of Grey, in the County of Huron, do hereby certify that parts One and Three, of the within list, constitute a correct list for the year 1877, of all persons appearing by the last revised Assessment Roll of the said Municipality, to be entitled to vote at elections for members of the Legislative Assembly, and that parts One and Two constitute a correct list for said year of all persons appearing by the said Roll to be entitled to vote at Municipal Elections in said Municipality.

And I hereby call upon all electors to examine the said list, and if any omissions or other errors are perceived therein to take immediate proceedings to have the said errors corrected according to law.

Dated this 25th day of July, 1877.

ALEXANDER HUNTER,

CLERK.

List of Names added to the Printed List, in Polling Sub-Division No. 5, on

List of Names added to the Printed List, in Polling Sub-Divisions Nos. 1, 2, 3, 4.

I, ISAAC F.

ren, pursuant

within is a c

rk of the Mu

ereof, pursuan

Dated at t

the said Coun

VOTERS' LIST---1877.

I, ISAAC FRANCIS TOMS, Esquire, Junior Judge of the County Court of the County of
Iron, pursuant to the 8th Section of "The Voters' List Act of 1876," do hereby certify that
within is a corrected copy of the List of Voters for the year 1877, received by me from the
Clerk of the Municipality of the Township of Grey, according to my revision and correction
thereof, pursuant to the provisions of the said Act.

Dated at the.....of.....
the said County, this.....day of.....1877.

.....

