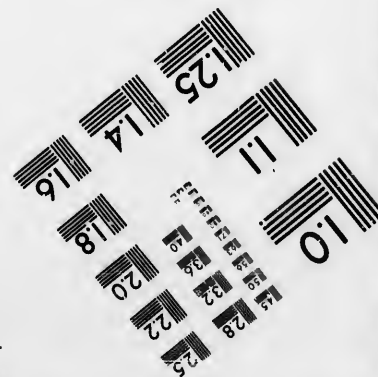

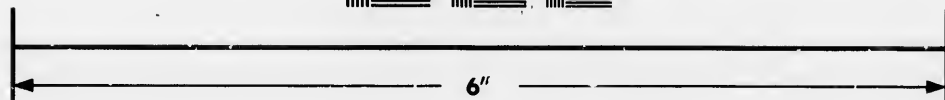



**IMAGE EVALUATION
TEST TARGET (MT-3)**



**Photographic
Sciences
Corporation**

23 WEST MAIN STREET
WEBSTER, N.Y. 14580
(716) 872-4503

14 28
16 32
18 36
20 40
22 44
25 50

**CIHM/ICMH
Microfiche
Series.**

**CIHM/ICMH
Collection de
microfiches.**



Canadian Institute for Historical Microreproductions / Institut canadien de microreproductions historiques

10
11
12
13
14
15
16
17
18
19
20
21
22
23
24
25
26
27
28
29
30
31
32
33
34
35
36
37
38
39
40

© 1986

Technical and Bibliographic Notes/Notes techniques et bibliographiques

The Institute has attempted to obtain the best original copy available for filming. Features of this copy which may be bibliographically unique, which may alter any of the images in the reproduction, or which may significantly change the usual method of filming, are checked below.

L'Institut a microfilmé le meilleur exemplaire qu'il lui a été possible de se procurer. Les détails de cet exemplaire qui sont peut-être uniques du point de vue bibliographique, qui peuvent modifier une image reproduite, ou qui peuvent exiger une modification dans la méthode normale de filmage sont indiqués ci-dessous.

- | | |
|--|---|
| <input checked="" type="checkbox"/> Coloured covers/
Couverture de couleur | <input type="checkbox"/> Coloured pages/
Pages de couleur |
| <input type="checkbox"/> Covers damaged/
Couverture endommagée | <input type="checkbox"/> Pages damaged/
Pages endommagées |
| <input type="checkbox"/> Covers restored and/or laminated/
Couverture restaurée et/ou pelliculée | <input type="checkbox"/> Pages restored and/or laminated/
Pages restaurées et/ou pelliculées |
| <input type="checkbox"/> Cover title missing/
Le titre de couverture manque | <input checked="" type="checkbox"/> Pages discoloured, stained or foxed/
Pages décolorées, tachetées ou piquées |
| <input type="checkbox"/> Coloured maps/
Cartes géographiques en couleur | <input type="checkbox"/> Pages detached/
Pages détachées |
| <input type="checkbox"/> Coloured ink (i.e. other than blue or black)/
Encre de couleur (i.e. autre que bleue ou noire) | <input checked="" type="checkbox"/> Showthrough/
Transparence |
| <input type="checkbox"/> Coloured plates and/or illustrations/
Planches et/ou illustrations en couleur | <input type="checkbox"/> Quality of print varies/
Qualité inégale de l'impression |
| <input type="checkbox"/> Bound with other material/
Relié avec d'autres documents | <input type="checkbox"/> Includes supplementary material/
Comprend du matériel supplémentaire |
| <input type="checkbox"/> Tight binding may cause shadows or distortion
along interior margin/
La reliure serrée peut causer de l'ombre ou de la
distorsion le long de la marge intérieure | <input type="checkbox"/> Only edition available/
Seule édition disponible |
| <input type="checkbox"/> Blank leaves added during restoration may
appear within the text. Whenever possible, these
have been omitted from filming/
Il se peut que certaines pages blanches ajoutées
lors d'une restauration apparaissent dans le texte,
mais, lorsque cela était possible, ces pages n'ont
pas été filmées. | <input type="checkbox"/> Pages wholly or partially obscured by errata
slips, tissues, etc., have been refilmed to
ensure the best possible image/
Les pages totalement ou partiellement
obscurcies par un feuillet d'errata, une pelure,
etc., ont été filmées à nouveau de façon à
obtenir la meilleure image possible |
| <input type="checkbox"/> Additional comments:/
Commentaires supplémentaires: | |

This item is filmed at the reduction ratio checked below/
Ce document est filmé au taux de réduction indiqué ci-dessous.

10X	12X	14X	16X	18X	20X	22X	24X	26X	28X	30X	32X
				✓							

The copy filmed here has been reproduced thanks to the generosity of:

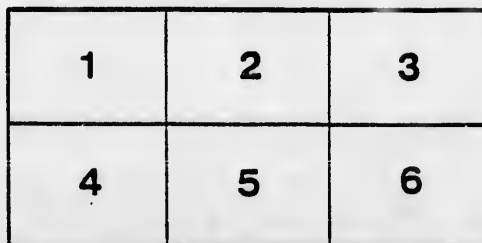
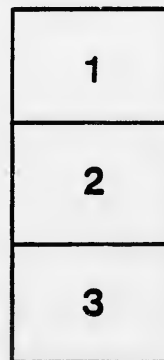
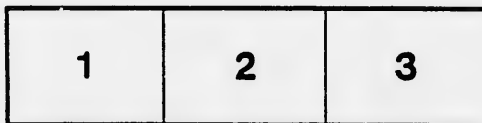
Archives of Ontario
Toronto

The images appearing here are the best quality possible considering the condition and legibility of the original copy and in keeping with the filming contract specifications.

Original copies in printed paper covers are filmed beginning with the front cover and ending on the last page with a printed or illustrated impression, or the back cover when appropriate. All other original copies are filmed beginning on the first page with a printed or illustrated impression, and ending on the last page with a printed or illustrated impression.

The last recorded frame on each microfiche shall contain the symbol \rightarrow (meaning "CONTINUED"), or the symbol ∇ (meaning "END"), whichever applies.

Maps, plates, charts, etc., may be filmed at different reduction ratios. Those too large to be entirely included in one exposure are filmed beginning in the upper left hand corner, left to right and top to bottom, as many frames as required. The following diagrams illustrate the method:



L'exemplaire filmé fut reproduit grâce à la générosité de:

Archives of Ontario
Toronto

Les images suivantes ont été reproduites avec le plus grand soin, compte tenu de la condition et de la netteté de l'exemplaire filmé, et en conformité avec les conditions du contrat de filmage.

Les exemplaires originaux dont la couverture en papier est imprimée sont filmés en commençant par le premier plat et en terminant soit par la dernière page qui comporte une empreinte d'impression ou d'illustration, soit par le second plat, selon le cas. Tous les autres exemplaires originaux sont filmés en commençant par la première page qui comporte une empreinte d'impression ou d'illustration et en terminant par la dernière page qui comporte une telle empreinte.

Un des symboles suivants apparaîtra sur la dernière image de chaque microfiche, selon le cas: le symbole \rightarrow signifie "A SUIVRE", le symbole ∇ signifie "FIN".


Les cartes, planches, tableaux, etc., peuvent être filmés à des taux de réduction différents. Lorsque le document est trop grand pour être reproduit en un seul cliché, il est filmé à partir de l'angle supérieur gauche, de gauche à droite, et de haut en bas, en prenant le nombre d'images nécessaire. Les diagrammes suivants illustrent la méthode.

ails
du
difier
une
page

rrata
o

elure.
n à

32X



LIST OF VOTERS

FOR THE

TOWNSHIP OF THORAH

FOR 1880.



I, *GEORGE SMITH*, Clerk of the Municipality of Thorah, in the County of Ontario, do hereby certify that parts ONE AND THREE of the within list constitute a correct list for the year 1880 of all persons appearing by the last revised Assessment Roll of the said Municipality to be entitled to vote for Members of the Legislative Assembly, and that parts ONE AND TWO constitute a correct list for the said year of all persons appearing by the said Roll to be entitled to vote at Municipal Elections in the said Municipality; and I hereby call upon all electors to examine the said list, and if any omissions or other errors are perceived therein, to take immediate proceedings to have the said errors corrected according to law. And I further certify that a copy of the within Voters' List was first posted in my office at the Town Hall, Beaverton, on the

..... day of

..... 1880.

Dated this the day of 1880.

GEORGE SMITH,
Clerk.

SCHEDULE OF POST OFFICES REFERRED TO

—IN THE—

ANNEXED VOTERS' LIST.

<table border="0" style="width: 100%;"> <tr><td>Beaverton</td><td style="text-align: right;">1</td></tr> <tr><td>Toronto</td><td style="text-align: right;">2</td></tr> <tr><td>Oakwood</td><td style="text-align: right;">3</td></tr> <tr><td>Brechin</td><td style="text-align: right;">4</td></tr> <tr><td>Woodville</td><td style="text-align: right;">5</td></tr> <tr><td>Port Hope... ..</td><td style="text-align: right;">6</td></tr> <tr><td>Gamebridge</td><td style="text-align: right;">7</td></tr> <tr><td>Argyle.....</td><td style="text-align: right;">8</td></tr> <tr><td>Cannington.....</td><td style="text-align: right;">9</td></tr> </table>	Beaverton	1	Toronto	2	Oakwood	3	Brechin	4	Woodville	5	Port Hope... ..	6	Gamebridge	7	Argyle.....	8	Cannington.....	9		<table border="0" style="width: 100%;"> <tr><td>Whitby.....</td><td style="text-align: right;">10</td></tr> <tr><td>Woodstock.....</td><td style="text-align: right;">11</td></tr> <tr><td>Digby.....</td><td style="text-align: right;">12</td></tr> <tr><td>Oshawa.....</td><td style="text-align: right;">13</td></tr> <tr><td>Sunderland.....</td><td style="text-align: right;">14</td></tr> <tr><td>Barrie.....</td><td style="text-align: right;">15</td></tr> <tr><td>Collingwood.....</td><td style="text-align: right;">16</td></tr> <tr><td>Georgina</td><td style="text-align: right;">17</td></tr> </table>	Whitby.....	10	Woodstock.....	11	Digby.....	12	Oshawa.....	13	Sunderland.....	14	Barrie.....	15	Collingwood.....	16	Georgina	17
Beaverton	1																																			
Toronto	2																																			
Oakwood	3																																			
Brechin	4																																			
Woodville	5																																			
Port Hope... ..	6																																			
Gamebridge	7																																			
Argyle.....	8																																			
Cannington.....	9																																			
Whitby.....	10																																			
Woodstock.....	11																																			
Digby.....	12																																			
Oshawa.....	13																																			
Sunderland.....	14																																			
Barrie.....	15																																			
Collingwood.....	16																																			
Georgina	17																																			

PC
COMPRE
T

List of Pe

No.
on
Roll.

12 Brow
13 Brow
38 Bain
39 Bain
40 Bell
41 Bott
43 Bott
37 Broo

52 Cox,
74 Came
75 Came
77 Calde
78 Chaln
79 Chaln
81 Curri
82 Curri
83 Camp
84 Camp
85 Camp
86 Camp
87 Camp
88 Camp
89 Camp
90 Camp

POLLING SUB-DIVISION NO. 1.

COMPRISING THE FIRST AND SECOND CONCESSIONS, AND
THE THIRD CONCESSION FROM THE CENTRE
ROAD TO THE LAKE.

PART 1.

List of Persons entitled to vote at both Municipal Elections and Elections to the
Legislative Assembly.

No. on Roll.	NAME.	Lot.	Con. or Street.	Jurat.	No. of P. O.	
	12 Brown, Dugald }	Pt N E qr 16	1		1	Tenant
	13 Brown, Donald }					Tenant
..... 10	38 Bain, William sr. }	N hf 16	2		1	Owner
	39 Bain, William jr. }					Farmer's son
..... 11	40 Bell, James A.	S hf 16	3		1	Owner
..... 12	41 Bott, George	E hf 1	2		5	Tenant
..... 13	43 Bott, Charles	W hf 3	2		1	Tenant
..... 14	37 Brooks, William	pt N hf 14	2		1	Tenant See S D No 2.
..... 15						
..... 16						
..... 17	52 Cox, George	Midland Railway			6	
	74 Cameron, Duncan }	N E qr 18	2		1	Owner
	75 Cameron, Donald }					Owner
	77 Calder, Robert	N pt 19	2		1	Owner
	78 Chalmers, James }	S hf 12	2		1	Tenant
	79 Chalmers, Hugh }					Tenant
	81 Currie, Donald	N hf 8	2		1	Owner
	82 Currie, Archibald }					Owner
	83 Campbell, L. K.	W hf 1	1		5	Owner
	84 Campbell, John K.	E hf 1	1		5	Owner
	85 Campbell, Charles	pts 2	2		5	Owner
	86 Campbell, Archibald }					Farmer's son
	87 Campbell, Alexander S }	pt 2	2		5	Owner
	88 Campbell, Alexander }					Farmer's son
	89 Campbell, Peter	S hf 3	2		5	Farmer's son
	90 Campbell, Alexander }					Owner

No. on Roll.	NAME.	Lot:	Con. or Street	Jurors.	No. of P.O.	No. on Roll.	
98	Chambers, Edward }	pts 21 & 22	1	j	1	Tenant	172
99	Chambers, Robert }				1	Tenant	173
103	Cameron, Donald }	} 6 pt S hf 14	6	j	1	Owner	174
316	Cameron, Alexander }				} N hf, 17	2	j
317	Cameron, Peter }	16	Owner	176			
318	Cameron, James }	16	Owner	177			
319	Cameron, Malcolm }	16	Owner	178			
404	Cockburn, John }	pt S W qr 16	1	j	17	Owner	179
							180
							181
							185
							186
							187
114	Dure, James	pts 5, 6 & 7	1	j	1	Owner	195
122	Ducklow, Richard	S E pt 20	2	j	1	Tenant	195
123	Dawson, Philip }	N hf 18	1	j	1	Owner	199
124	Dawson, Robert }				S W qr 17	2	j
125	Ducklow, Thomas }	} N hf & S W qr 19 1/2	1	j	1	Owner	201
126	Ducklow, Charles }				S hf 11	3	j
127	Daly, William	S hf 11	3	j	1	Owner	123
128	Donnell, James	3	1	j	1	Owner	218
44	Dennis, William	N hf 3	2	j	1	Tenant	219
							220
							221
							228
137	Edgar, James	pt 17	3	j	1	Owner	235
138	Edwards, Richard	pt N hf 14	2	j	9	Owner	236
							237
144	Francis, William	Shf 18	2	j	1	Owner	249
145	Francis, Thomas	N hf 8	1	j	1	Owner	250
150	French, George	N E pt 7	2	j	1	Owner	251
155	Ferguson, John	{ N E cor 6 S E cor 6	8 1	j	10	Owner	252
							253
							270
163	Grant, Angus }	pt N hf 18	3	j	1	Owner	270
164	Grant, George }				17	1	Farmer's son
165	Grant, John	W hf 18	3	j	1	Owner	271
166	Grant, George	S pt 17	3	j	1	Owner	271
167	Gilchrist, James }	} N pt 20	2	j	1	Owner	281
168	Gilchrist, Donald }				1	Farmer's son	270
169	Gilchrist, Neil }				1	Farmer's son	270
170	Gilchrist, Hugh }				1	Farmer's son	271
171	Gilchrist, Duncan }		1	j	1	Farmer's son	281

No. on Roll.	NAME.	Lot.	Con. or Street.	Jurat.	No. of P.O.						
172	Gillespie, Angus	{ S E qr 17 pt S hf 14	2 6	j	1	Owner SeeSD No. 2					
173	Gordon, William	N hf 11	3	j	1	Tenant					
174	Graydon, Samuel	}	}	}	}	1 Tenant					
175	Graydon, Robert					N hf 13	2	1 Tenant			
176	Graydon, Adam					S E qr 13	3	1 Tenant			
177	Graydon, Samuel							1 Tenant			
178	Grant, Donald	}	}	}	}	1 Owner					
179	Grant, John					S hf 13	2	1 Owner			
180	Grant, Hector					S hf of N hf 12	2	1 Owner			
181	Grant, Andrew	}	}	}	}	1 Owner					
185	Gillespie, Archibald					}	}	}	1 Owner		
186	Gillespie, John								S hf 5	2	1 Farmer's son
187	Gillespie, George										1 Farmer's son
195	Glasford, William S.	{ pt 16 N hf 8	1 6	j	1	Owner & Tenant. See S D No. 4.					
195	Glasford, Archibald	S E qr 16	1	j	1	Owner					
199	Gunn, Hector	S hf 12	1		1	Owner See S D's No 2 3					
200	Gunn, John	S hf 11	7		5	Owner					
201	Gunn, Donald	19	S Simcoe-st		2	Owner					
13	Glasford, Samuel H.	N E qr 16	1		14	Owner					
123	Gillespie, Duncan	{ S W qr 17 16	2 N Simcoe-st			Owner See S D No. 2.					
216	High, Robert	N hf of N hf 13	2	j	1	Tenant					
218	Hutcheson, Thomas	S hf 8	1	j	1	Owner					
219	Hardy, John	S pts 6 & 7	1	j	1	Owner					
220	Heard, Henry	}	}	}	}	5 Tenant					
221	Heard, James					S hf 2	1	5 Tenant			
328	Holmes, John	N hf 7	1	j	9	Owner					
235	Johnston, Duncan	}	}	}	}	1 Owner					
236	Johnston, Lachlan					S pt 15	2	1 Farmer's son			
237	Johnston, John					N E pt 17	1	1 Farmer's son			
249	Leslie, Robert	}	}	}	}	1					
250	Leslie, David					W pt 15	2	1 Owner			
251	Leslie, Allan							1			
252	Leslie, John	N hf 15	2	j	1	Owner					
253	LeMesurier, Peter	S W qr 13	3	j	1	Owner					
270	Metcalf, John	N pt 7	2	j	1	Tenant					
270	Madill, Aaron	S hf 7	2	j	1	Owner					
271	Mitchell, Samuel	N hf 2	1	j	5	Tenant					
281	Muir, Neil	E hf 11	1	j	1	Owner					

No. on Roll.	NAME.	Lot.	Con. or Street	Jurors.	No. of P.O.	
76	Moss, John	N E qr 18	2		1	Owner
289	Oke, William	S pt 14	2	j	1	Owner
290	Proctor, George Roy	11 & 12	2		1	Owner See S D No. 2.
296	Parks, Miles	N W qr 18	2	j	1	Owner
304	Ross, Donald G.	S hf 3 15 pt 15	10	j	1	Owner See S D's 2 & 3.
305	Ross, Alexander		3		1	Farmer's son
306	Ross, George		6		1	Farmer's son
307	Ross, William	N hf 17	2		1	Farmer's son
316	Robinson, Peter		2		1	Tenant
317	Robinson, William		2		1	Tenant
318	Robinson, James		2		1	Tenant
319	Robinson, John	S W pt 19	2		1	Tenant
320	Ross, Roderic		2		1	Owner
321	Robinson, Alexander	S hf 17	1	j	1	Owner
322	Robinson, Thomas		1		1	Farmer's son <i>Tenant</i>
323	Robinson, John H.		1		1	Farmer's son <i>Tenant</i>
324	Robinson, Edward F	N hf 12	1	j	1	Owner
325	Ross, John		1		1	Farmer's son
326	Ross, Angus	S hf 14	1		1	Farmer's son
327	Ross, John jr	N hf 7	1	j	1	Farmer's son
328	Raney, Elias		1		1	Tenant
334	Ritchie, John	pt 5, 6 & 7	1	j	1	Owner
351	Stabback, Frederic	} 20	1	j	1	Owner
352	Stabback, Thomas		1		1	Owner
353	Shire, Phillip	S hf 18	1		1	Owner
355	Smith, James	E hf 14	2	j	1	Owner
356	Smith, George	N hf 14	1		1	Owner
357	Smith, John		1		1	Farmer's son <i>Tenant</i>
358	Smith, George		1		1	Farmer's son <i>Tenant</i>
359	Smith, Richard		1		1	Farmer's son <i>Tenant</i>
360	Smith, William	N hf 12	2	j	1	Owner
361	Stoddart, Hugh		2		1	Owner
362	Stoddart, John	S hf 11	1		1	Owner
364	Stewart, William	S hf 4	1	j	1	Owner
365	Stewart, Donald	N hf 4	1	j	1	Owner

No. on Roll.
366
381
384
220
271
403
404
445
451
459
460
177
568
467
468
41
41
472
490
498
499
514
515
536
543
547
548
549
560
551
552
553
554
555
556
557
560
561
562
532

129

No. on Roll.	NAME.	Lot.	Con. or Street	Jura.	No. of P.O.	
366	Stewart, Archibald	{ W hf 5 pt N hf 5	10 1	j	1	Owner
381	Stewart, James	pt N hf 14 & 5	5			See S D's 2 & 3.
384	Skinner, William	N hf of N hf 10	2		9	Owner
220	Sproule, James	S hf 8	2	j	1	Owner
271	Stewart, Neil	S hf 2	1		9	Owner
		N hf 2	1		5	Owner
403	Veale, John	S hf 16	2	j	1	Owner
404	Veale, John H.	N E qr 16	1		1	Farmer's son
445	McArthur, William	S hf 10	2	j	1	Tenant
451	McBain, Farquhar	S pt 5	1	j	1	Owner
459	McCallum, Dougald	N hf 11	2		1	Tenant
460	McCallum, Donald		2		1	Tenant
177	McCarthy, Charles	S E qr 13	3		1	Owner
568	McDougall, Robert	W hf 11	1	j	1	Owner
467	McEachren, Neil	pt 4	2	j	1	Owner
468	McEachren, Thomas	N E qr 4	2	j	1	Owner
41	McEwen, John	E hf 1	2	j	5	Owner
41	McEwen, Hugh		2	j	5	Owner
472	McFayden, Archibald	S hf 13	1	j	1	Owner
490	McKenzie, Alexander	pts 8	1	j	1	Owner
498	McLean, Charles	N hf 5	2	j	1	Owner
499	McLean, Donald		2	j	1	Owner
514	McMillan, Samuel	pt N hf 13	1		1	Owner
515	McMillan, Edward		1		1	Owner
536	McRae, Alexander	N hf 13	3		1	Owner
543	McRae, Christopher	{ 21 N hf 3	S Simcoe-st. 2		1	Owner
547	McRae, Francis	W hf 15	1	j	1	Owner
548	McRae, Duncan sr.	E hf 15	1		1	Owner
549	McRae, Duncan jr.	E hf 9	2		1	Farmer's son
560	McRae, Alexander	W pt 12	SSimcoe-st.		1	Farmer's son
551	McRae, William				1	Owner
552	McRae, Christopher				1	Farmer's son
553	McRae, Charles	10	1		1	Farmer's son
554	McRae, Donald				1	Farmer's son
555	McRae, John				1	Owner
556	McRae, Duncan	S hf 9	1		1	Farmer's son
557	McRae, Alexander	W hf 9	2	j	1	Owner
560	McRae, Christopher				1	Owner
561	McRae, John	14	3		1	Farmer's son
562	McRae, Christopher				1	Farmer's son
532	McTaggart, Donald	{ S hf 10 pt S hf 13	2 5		1 5	Owner

er

er

er See S D No. 2.

r See S D's 2 & 3.

r's son

r's son

r's son

r's son

r's son

r's son

r's son

r's son

r's son

r's son

r's son

r's son

r's son

r's son

r's son

r's son

r's son

r's son

r's son

r's son

r's son

r's son

r's son

r's son

r's son

r's son

r's son

r's son

r's son

r's son

r's son

169

POLLING SUB-DIVISION NO. 1.

PART 2.

List of Persons entitled to vote at Municipal Elections only.

No. on Roll.	NAME.	Lot.	Con. or Street	Jurors.	No. of P.O.
452	McBain, Lachlin	pt Centre 8	1		9

PART 3.

List of Persons entitled to vote for Members of the Legislative Assembly only.

None.

190

PC
COMPR
SIO

List of Pe

No.
on
Roll.

1 Adan
2 Adan
3 Arbu
4 Arm
5 Arm
6 Ande
7 Adan

16 Bru
17 Bru
20 Ben
21 Ben
22 Bru
24 Belf
Bart
25 Batt
27 Birc
28 Barb
29 Bak
30 But
31 But
34 Ben
35 Bath

POLLING SUB-DIVISION NO. 2.

NO. 1.

COMPRISING THE FOURTH, FIFTH AND SIXTH CONCESSIONS, FROM THE CENTRE ROAD TO THE LAKE.

PART 1.

List of Persons entitled to vote at both Municipal Elections and Elections to the Legislative Assembly.

No. on Roll.	NAME.	Lot.	Con. or Street.	Juror.	No. of P. O.	
1	Adams, David E.	4	North-st.		1	Tenant
2	Adams, Robert	2	S Franklin-st.		1	Owner
3	Arbuthnot, Duncan	14 & 15	N Simcoe-st.		2	Owner
4	Armstrong, John	43 & 44	Bay-st.			Owner
5	Armstrong, Moses	6	W Mara-st.		1	Owner
6	Anderson, Andrew	pt 83	N Simcoe-st		1	Owner
7	Adamson, John	S hf 12	4	j	1	Owner
16	Bruce, Donald }	pt S hf 14	6	j	1	Owner See S D No. 3.
17	Bruce, John }	N hf 8	11		2	Owner
20	Bemister, James }	36	N Simcoe-st		1	Owner
21	Bemister, Walter }	pt 16	N Simcoe-st		1	Owner
22	Bruce, George F.	1 & 2	Victoria-st	j	1	Owner
24	Belfry, W. T.	11	N Simcoe-st		1	Owner
	Barber, J. L.	{ 5	Thorah Isl'd N Centre road		1	Owner
25	Batten, John	18	N Simcoe st		1	Owner
27	Birchard, Anson	{ 48 & 49 10	Bay-st. S Simcoe-st.	j	1	Owner
			Beaverton			
28	Barber, W. H.	2	W Mara-st.		1	Tenant
29	Baker, Richard	pt S hf 15	5		1	Owner
30	Butcher, Charles	W hf 13	4	j	1	Owner
31	Butcher, Edwin	N hf 12	4	j	1	Owner
34	Bennett, Robert	pt W hf 14	5		1	Tenant
35	Bathgate, James	6	Main-st		1	Owner

22

No. on Roll.	NAME.	Lot.	Con. or Street	Jurors.	No. of P.O.	
37	Brooks, William	S hf 16				
70	Buchanan, Neil	} N hf 16	4	j	1	Tenant See S D No. 1
71	Buchanan, Archibald		4		1	Owner
50	Brown, Benjamin F.	} N W qr 9 pt S hf 14	10	j	7	Owner See S D No.
			6			
51	Campbell, Archibald	pt S hf 14	6		1	Tenant
52	Cox, George A.	Midland R'y Co.			6	
54	Cameron, James	20 N Simcoe-st.	j		1	Owner See S D 1, 3 & 4
56	Campbell, William	pt S hf 14	6		1	Owner
57	Campbell, John A.	} 46	Osborne-st.		1	Tenant
58	Campbell, Dugald A.				1	Tenant
60	Cameron, James	31	North-st.		1	Tenant
61	Cowie, Andrew	pt S hf 14	6		1	Owner
62	Campbell, Colin	29	Bay-st.	j	1	Owner
63	Cameron, William	pt S hf 12	6		1	Owner
64	Cameron, John	pt 14	6		1	Tenant
66	Cameron, John	} 51 W Osborne-st. pt W hf 13	5	j	1	Tenant
67	Cameron, Daniel				6	1
69	Cockburn, A. P.	9, 10 & 11	Mara-st.		1	Owner
70	Campbell, James	} N hf 16	4	j	1	Tenant
71	Campbell, Peter				1	Tenant
72	Cameron, Hector	pt 15	6		2	Owner
73	Campbell, N. B.	17	S Simcoe-st.		5	Owner
80	Cameron, Alexander	} S hf 12 Thorah Island, N Centre road			1	Owner See S D No. 3
100	Cameron, John				6	S Simcoe-st.
103	Cameron, Donald	4 and 9	Victoria-st.		1	Owner See S D No. 1
108	Cooper, A. M.	} 21 N hf 8	N Simcoe-st.	j	1	Owner See S D No. 4
					4	1
110	Cameron, Ewen H.	W pt 5	S Simcoe-st.	j	1	Owner
111	Calder, Alexander	pt N hf 14	S Simcoe-st.		1	Owner
112	Carmichael, Duncan sr	} S hf 11	6		1	Owner See S D No. 4
113	Carmichael, Duncan jr				1	Owner
23	Cameron, Alexander	16 and 17	S Simcoe-st.	j	1	Farmer's son
23	Calder, Donald	1	N Simcoe-st.		4	Owner
115	Docherty, Philip	pt N hf 14	5		1	Owner
116	Duncan, James	pt 83	N Simcoe-st.		1	Tenant
118	Dunsheath, John	pt hf 15	5		1	Tenant
120	Ducette, John	9 & 33	S Simcoe-st.		1	Tenant
121	Doran, Alexander	pt 16	5		1	Tenant
130	Davidson, Charles H.	} pt N hf 14 pt S hf 10	6	j	1	Owner See S D No. 4

No. on Roll. 134 Ed 135 Ell 136 Ell 112 Em 142 Fre 154 Fop 156 Fur 156 Fur 157 Glo 158 Gra 159 Gilt 159 Gilt 161 Glas 172 Gille 182 Gor 183 Gor 199 Gun 200 Gun 200 Gun 37 Glov 123 Gille 466 Glas 210 Ham 211 Hud 212 Hale 213 Farn 214 Han 215 Hort 229 Hod 231 Hort

80

tenant	No. on Coll.	NAME.	Lot.	Con. or Street	Inters. j	No. of P.O.
owner See S D No. 1	134	Edgar, James	36	Bay st.		1 Owner
owner	135	Ellis, Godfrey	} pt S hf 14	6	j	1 Owner
owner See S D No.	136	Ellis, John H.				1 Owner
	142	Emery, Thomas	21	S Simcoe-st.		1 Tenant
tenant	142	French, John	pt N hf 14	5		1 Owner
owner See S D 1, 3 & 4	154	Fogle, John	7 Thorah Isl'd, centre	r'd		1 Owner
owner	156	Furniss, John	} S W qr 16	5	j	1 Tenant
owner	156	Furniss, Henry				pt N hf 15
owner			S W qr 16	5		1 Owner
owner	157	Glover, James J.	} 36	S Bay-st.		1 Owner
owner	158	Grant, Andrew				pt N hf 14
owner	159	Gilbertson, William	pt 1	N Simcoe-st.		1 Tenant
owner	159	Gilbertson, Robert	pt 16	S Simcoe-st.		1 Tenant
owner	161	Glasford, James	pt 16	N Simcoe-st.		1 Owner
owner See S D No. 3	172	Gillespie, Angus	pt S hf 15	5		1 Owner
owner			S E qr 17	2		1 Owner
owner	182	Gordon, James	1	Victoria-st.		1 Owner See S D No. 1.
owner	183	Gordon, Neil	pt S hf 14	6		1 Owner
owner See S D No. 4	199	Gunn, Hector	2 & 3	Victoria st.		1 Owner
owner See S D No. 4	200	Gunn, John	S hf 12	1		1 Owner See S D's 1 & 3.
owner	200	Gunn, Donald	S hf 11	7		5 Owner
owner			19	S Simcoe-st.		2 Owner.
owner See S D No. 4	37	Glover, David	pt N hf 14	5		9 Owner
owner			S hf 16	4		9 Owner
owner's son	123	Gillespie, Duncan	S W qr 17	2		1 Owner
owner	466	Glasford, Thomas	} 14 & 16	N Simcoe-st.		1 Owner See S D No. 1.
owner						14
owner	210	Hamilton, Alexander	} 4	N Simcoe-st.	j	7 Owner
owner	211	Hudson, Henry				N hf 10
owner	212	Haley, David	26	S Simcoe-st.		1 Tenant
owner	213	Farminston, John	pt 1	Franklin-st.		1 Tenant
owner See S D No. 4	214	Hancock, James	pt 13	6		1 Owner
owner	215	Horton, William	pt S hf 14	6	j	1 Tenant
owner	229	Hodgson, George	23	Main-st.	j	1 Tenant
owner	231	Horton, Joshua	S hf 16	5	j	1 Owner
			15	Elizabeth-st.		1 Tenant

90

No. on Roll.	NAME.	Lct.	Con. or Street	Jurors.	No. of P.O.		No. on Roll.
232	Jordan, John	} 14	4	j	1	Tenant	291
233	Jordan, James				1	Tenant	292
234	Jordan, Alexander				1	Tenant	294
257	Jewell, Louis	6	Thorah Isl'd, N centre r'd	1	Owner	295 117 340	
241	King, Frederic	{ pt 5 25	N Simcoe-st. Bay-st.	j	1	Tenant	300 301 302 303 304 305 306 307 308 309
247	Logan, Hector	27	N Bay-st.		1	Owner	310
248	Leigh, Edwin	42	North-st.		1	Owner	311
256	Leigh, Henry	{ pt S hf 10 pt S hf 14	5 5		1	Owner	312 314 484
257	Lateard, John	6	Thorah Isl'd, N centre r'd	1	Tenant	See S D No.	306 307 308 309
259	Martin, William	1	Franklin-st.		1	Owner	336
260	Murray, Angus	pt S hf 15	5	j	1	Owner	338
263	Madill, Frank	pt 1	N Simcoe-st.		1	Tenant	339
264	Murray, Andrew	pt 8	S Simcoe-st.		1	Tenant	340
265	Murray, Peter	pt S hf 15	5		1	Owner	341
266	Musgrove, Henry	N hf 12	6	j	1	Tenant	342 343 345 346 347 348 350 366
266	Miller, Levi	N hf 12	6		1	Owner	57
267	Moran, Michael	pt S hf 14	6		1	Tenant	
268	Moore, Anson	16	Bay-st.		1	Tenant	
284	Montgomery, Malcolm	3 and 4	S Simcoe-st.		1	Owner	
285	Murray, William	7	Thorah Isl'd, con. A.		1	Owner	
53	Mulligan, R.	{ Midland R.R. N hf 7	8	j	1	Owner	See S D No. 340 341
286	Napier, Charles	3	Victoria-st.		1	Owner	342 343 345 346 347 348 350 366
287	Neil, William	pt S hf 14	6		1	Owner	57
288	Owens, John	28	Bay-st.		1	Owner	
290	Proctor, John A.	62	Mill-st.		1	Owner	385

115

No. on Roll.	NAME.	Lot.	Con. or Street	Jura.	No. of P.O.
291	Pyper, George A.	2	S Simcoe-st.		11 Owner
292	Phillips, Wellington	27 & 29	Bay-st.		1 Tenant
294	Proctor, George Roy	11 & 12	N Simcoe-st.	j	1 Owner
		11 & 12	2		1 Owner See S D No. 1.
295	Pringle, William	46	Bay-st.		1 Owner
117	Parsons, Sidney	pt 83	N Simcoe-st.		1 Tenant
340	Proctor, George	pt 12 & 13	5		1 Owner

300	Rutherford, Andrew	45	S Bay-st.		1 Owner
301	Roberts, E. S.	67	S Simcoe-st.	j	1 Tenant
302	Ross, Alexander	N pt 15	4	j	1 Owner
303	Ross, George				1 Farmer's son
304	Ross, Donald G.	S hf 3	10		1 Owner See S D's 1 & 3
305	Ross, George				1 Farmer's son
306	Ross, Alexander	S hf 15	3		1 Farmer's son
307	Ross, William	pt 15	6		1 Farmer's son
308	Ross, Robert	43 and 44	North-st.		1 Owner
309	Ross, Alexander	pt N hf 13	5		1 Owner
310	Robinson, Charles	5 and 6	Victoria-st.		1 Owner
311	Robinson, John G.	pt 14	6		2 Owner
312	Robinson, Alexander	8	Simcoe-st.		1 Owner
		1	Gray-st.		1
314	Ross, Donald	pt 14	Victoria-st.		1 Owner
484	Ritchie, James	23 and 24	S Simcoe-st.		1 Tenant

336	Smith, William	33 and 34	S Bay-st.	j	1 Owner
338	Stanton, William	10	Centre-st.		1 Owner
339	Snellgrove, Henry	E hf 13	4	j	1 Owner
340	Speedie, John	pt 12 and 13	5	j	1 Tenant
		pt S hf 12	5		1 Owner
341	Sillars, Ronald	9	N Simcoe-st.		1 Owner
342	Simpson, Colin	pt W hf 11	5		1 Owner
343	Snellgrove, James	17 and 18	S Bay-st.	j	1 Owner
345	Sutor, Walter	11	James-st.		1 Owner
346	Stoddart, William	pt N hf 12	5	j	1 Owner
347	Stewart, Frank	5	Victoria-st.		1 Tenant
348	Shorter, Henry	12 and 13	James-st.		1 Owner
350	Sutor, John	N hf 11	6	j	1 Owner
366	Stewart, Archibald	W hf 5	10		1 Owner
		pt N hf 14	5	j	1 Owner See S D's 1 & 3.
57	Stewart, James	46	Osborne-st.		5 Owner

385 Turner William sr., 22, 23 & pt 24 N Simcoe-st 1 Tenant

157

No. on Roll.	NAME.	Lot.	Con. or Street	Jurors.	No. of P.O.	
385	Turner, Allan	{ 22, 23 & pt 24	N Simcoe-st		1	Owner
385	Turner, James				1	Owner
386	Tisdale, William B.	pt 1	N Simcoe-st		1	Tenant
387	Turner, Robert	pt 8	S Simcoe-st		1	Tenant
388	Tarbox, William	pt S hf 12	6		1	Owner
389	Thompson, Franklin	N W pt 13	6	j	1	Owner
380	Trivet, Henry	33	Bay-st		1	Owner
381	Taylor, J. J. A.	5	Victoria-st		1	Owner
382	Thompson, Roger	pt S hf 12	6		1	Owner
383	Todd, James	pt 14	5		1	Owner
384	Taylor, William	9	Main-st		1	Owner
385	Thompson, John	S E corner 13	6		1	Tenant
385	Thompson, Solomon	S E corner 13	6		1	Owner
386	Thompson, Charles	N E pt 13	6	j	1	Owner
388	Turner, William	17	5	j	1	Tenant
389	Treleavin, Thomas	S W pt 13	5	j	1	Owner
109	Tisdale, Edward	pt 4	N Simcoe-st	1	j	Tenant See S. D. No. 4
		N hf 8	4	1		Owner
401	Underdown, William	N hf 12 pts 4 & 5	S Simcoe-st	7	1	Owner See S. D. No. 3
408	Waller, T. H.	pt 8	N Simcoe-st		1	Tenant
409	Wert, Henry	pt S hf 14	5		1	Tenant
410	Williamson, James	16	N Simcoe-st		1	Tenant
411	Williamson, David	9	S Simcoe-st		1	Owner
413	Weeks, Alexander	pt 8	S Simcoe-st		1	Tenant
414	Waddell, William	5	Main-st		1	Owner
415	Wilkinson, Jos. W.	pt 12	James-st		1	Owner
417	White, James	pt 13 & 14	6	j	1	Tenant
418	White, John E	N E pt 14	6	j	1	Tenant
419	Walls, Peter	} 11	4	j	1	Owner
420	Walls, James				1	Owner
	Watson, William J.	4	N Simcoe-st		1	Tenant
315	Williams Rev. T.	pt 14	Victoria-st		1	Tenant
439	Warren, Thomas G.	S pt 14	5	j	1	Owner
440	Young, C. T.	78	Victoria-st		1	Owner
443	MacArthur, Peter D.	N hf 9 W pt 13	N Simcoe-st	3	1	Owner See S. D. No. 4 Owner

185

No. on Roll.	NAME.	Lot.	Con. or Street	Jurors.	No. of P.O.
444	McArthur, Malcom		37 Bay-st		1 Owner
457	McCaskill, William	7 & 8	W Mara-st		1 Tenant
458	McQuaig, Peter	N hf 11	5	j	1 Owner
462	McCulloch, Thos.	{ 8 Thorah I., N Centre r'd 8 S Centre road B			1 Owner
466	McEweu, Gilbert	{ 14 70 & 71	N Simcoe-st Bay-st	j	1 Tenant
471	McFadyen Archibald	pt W hf 13	5		1 Tenant
476	McHattie, William	47	Osborne-st.		1 Tenant
476	McHattie, James	47	Osborne-st.		1 Owner
211	McHenry, Robert	26	S Simcoe-st.		15 Owner
478	McInnis, Archibald	11	S Simcoe-st.		1 Owner
482	McKinnon, John	pt 1	N Simcoe-st.		1 Tenant
483	McKenzie, Duncan	4	N Simcoe-st.	j	1 Tenant
485	McKinnon, Archibald	pt 14	S Simcoe-st.		1 Owner
486	McKinnon, Hector	14	N Simcoe-st.		1 Owner
487	McKinnon, Angus	{ pt 5 3	S Simcoe-st.	j	1 Tenant
489	McKay, Alexander	pt S hf 14	6		1 Owner
51	McKay, William	pt S hf 14	6		1 Owner
497	McLachlan, Archibald	pt W hf 13	5		2 Owner
501	McLean, William	17 and 18	4	j	1 Tenant
502	McLean, Allan	22	S Simcoe-st.		1 Owner
503	McLean, Robert	S hf 11	5	j	1 Tenant
505	McLean, John	Thorah I. Centre road			1 Tenant
506	McMillan, James	{ pt N hf 14 pt S hf 14	5		1 Owner
507	McMaster, James	7	Maine-st		1 Owner
511	McMillan, Peter	{ 1, 3 & 4 22	Maine-st		1 Owner
512	McMillan Peter jr.		Maine-st		1 Owner
513	McMillan. Duncan		Maine-st		1 Owner

212 162

No. on Roll.	NAME.	Lot.	Con. or Street	Jurors.	No. of P.O.
518	McNabb, Donald	pt 1	N Simcoe-st	j 1	Tenant
519	McNabb, Rev. J.	pt 14	5	1	Tenant
520	McNichol, William	35	S Bay-st	1	Tenant

+ See at the corner

541	McRae, Alexander	} 12 & pt 13	S Simcoe-st.	1	Owner
542	McRae, Donald			1	Owner
543	McRae, Christopher	} 21 N hf 3	S Simcoe-st	2	Owner See S. D. No. 1.
540	McRae, John			10	N Simcoe-st
544	McRae, Murdoch	pt W pt 15	6	1	Tenant
545	McRae, John	} pt S hf 14	6	j 1	Tenant
546	McRae, Duncan			1	Owner See S. D. No. 1.
548	McRae, Duncanr	E hf 15	2	1	Farmer's son
549	McRae, Duncan jr.	E hf 9	2	1	Farmer's son
550	McRae, Alexander	W pt 12	S Simcoe-st	1	Farmer's son
567	McRae, Farquhar	pt 16	5	j 1	Owner

532	McTaggart, Donald	} S hf 10 pt S hf 13	2	j 1	Owner
			5	1	Owner See S. D. No. 1

POLLING SUB-DIVISION NO. 2.

PART 2.

List of Persons entitled to vote at Municipal Elections only.

No. on Roll.	NAME.	Lot.	Con. or Street.	Jurors.	No. of P.O.
516	McNabb, John	} 4 & 5	Maine-st	1	Owner
517	McNabb, James			1	Owner

PART 3.

List of Persons entitled to vote for Members of the Legislative Assembly only.

None.

229

P
COMPR
List of P
No. on Roll.
9 Bruc
10 Bruc
11 Bruc
14 Brain
15 Buck
16 Bruc
17 Bruc
19 Bow
32 Bren
49 Burg
50 Brow
240 Bruc
52 Cox,
65 Camp
80 Came
91 Camp
97 Cark
04 Clary,
05 Clary,
06 Clark,
07 Camp
33 Dalley

POLLING SUB-DIVISION NO. 3.

COMPRISING THE SEVENTH, EIGHTH, NINTH, TENTH AND ELEVENTH CONCESSIONS.

PART 1.

List of Persons entitled to vote at both Municipal Elections and Elections to the Legislative Assembly.

No. on Roll.	NAME.	Lot.	Con. or Street.	Jura.	No. of P. O.	
9	Bruce, John	11	7	j	1	Owner See S D No. 4.
10	Bruce, Robert	S E qr 2	3		1	Owner
11	Bruce, Hugh				1	Owner
14	Brain, William,	N W qr 8	8	j	1	Owner
15	Buckler, Richard	N hf 10	8	j	1	Tenant
16	Bruce, Donald	pt S hf 14	6	j	1	Owner See S D No 2
17	Bruce, John	N hf 8	11		2	Owner
19	Bowes, E. A.	N W qr 4	8		3	Owner
32	Brennan, Michael	N pt 11	10	j	1	Owner
49	Burgess, John	N hf 3	10	j	1	Owner
50	Brown, Benjamin F.	N W qr 9	10		7	Owner See S D No. 2.
240	Bruce, George	pt S hf 14	6	j	7	Owner
		pt N hf 10	10		4	Owner
52	Cox, George A.	Midland R'y.			6	See S D's No. 1, 2 & 4
65	Campbell, Alexander	N W qr 8	10		7	Owner
80	Cameron, Alexander	S hf 12	7	j	1	Owner See S D No 2.
91	Campbell, John R.	W hf 6	10		7	Owner
97	Carkner, John	3	7		1	Owner
04	Clary, William	N hf 4	9		1	Tenant
05	Clary, Francis					1
06	Clark, John	N pt 9	8	j	1	Owner
67	Campbell Peter	S hf 9	10	j	1	Owner
33	Dalley, John	N hf 4	10	j	1	Tenant

No. on Roll.	NAME.	Lot.	Con. of Street	Jura	No. of P.O.	
105	Edwards, Eli	N hf 4	9		1	Owner
151	Fountain, John	} S hf 9 S W qr 10 N W qr 10	7		1	Owner
152	Fountain, William		8		1	Farmer's son
153	Fraser, William		7		1	Owner
155	Ferguson, John	} N E corner 6 N E corner 6	8		10	Owner See S D No.
			1			Owner
156	Foley, J. P.	pt N hf 10	10		4	Owner
15	Fraser, John	N hf 10	8	j	1	Owner
196	Grant, William	} N hf 1 N hf 1	8		1	Owner
197	Grant, James		9	j	1	Owner
198	Grant, John	S hf 2	9		1	Owner
199	Gunn, Hector	19	N Simcoe-st	j	1	Owner See S D's No.
200	Gunn, John	} S hf 12 S hf 11	1		5	Owner
201	Gunn, Donald		7		2	Owner
202	Gilchrist, Neil C.	10	11	j	7	Owner
203	Gaddeye, F. G.	} S hf 10	10	j	7	Owner
204	Gaddeye, George		7		7	Owner
205	Grant, Donald,	S hf 11	8		5	Owner
206	Grant, Alexander	S hf 12	8		5	Owner
207	Grant, Donald	13	8		5	Owner
208	Grant, Hector	N E qr 10	7		1	Owner
210	Hamilton, Alexander	N hf 10	10	j	7	Owner See S, D, N
223	Halladay, Joseph	S hf 6	7	j	1	Owner
224	Hanson, Clark	Shf 4	10			Owner
225	Hurren, Cornelius	N E qr 4	8			Owner
226	Hodgson, Robert	12	9	j	1	Owner
227	Holmes Daniel	13	9		1	Owner
228	Hicks, Gamaliel	N hf 2	8		1	Owner
230	Hodgkinson, Thomas C.	N hf 12	8	j	1	Owner
193	Hope, William	N hf 4	10	j	7	Owner
376	Hunt, Reuben	N hf 6	7			Owner

No. on Roll.	NAME.	Lot.	Con. or Street	juror.	No. of P.O.	
240	Johnston, Hugh	pt N hf 10	10		7	Tenant
209	Jamieson, Alexander	S hf 11 & 12	8	j	1	Tenant
243	King, John	Shf 5	9			Owner
244	Kenny, Patrick	pt N hf 9	8		1	Owner
245	Keene, William	N hf 7	10	j	7	Owner
246	Langlais, John	N hf 7	8	j	1	Tenant
258	Lelone, Francis	pt N hf 10	10	j	7	Tenant
278	Melladew, John	Shf 1	8		1	Owner
279	Munroe, William	pt N hf 10	10		7	Owner
283	Murray, D. C.	N E qr 9	7		4	Owner
53	Mulligan, R.	{ Midland R. R. N hf 7	8	j	1	Owner See S D No. 2
297	Parliament, John H. sr.	{ E hf 5	7		1	Owner
298	Parliament, Daniel	{ W hf 5	7	j	1	Owner
299	Parliament, John H.	{ S hf 2 S hf 3	8 8		1	Owner
304	Ross, Donald G.	S hf 3	10		1	Owner See S. D No 1&2
305	Ross, George	15	3		1	Farmer's son
306	Ross, Alexander	15	3		1	Farmer's son
308	Ross, William	pt 15	6		1	Farmer's son
332	Ryckman, David				1	Owner
333	Ryckman, Neil	S hf 8	7		1	Farmer's son
333	Ryckman, Andrew				1	Farmer's son
354	Stewart, William M.	pt N hf 10	10		7	Tenant
354	Stewart, James	pt N hf 10	10		7	Owner
356	Stewart, Archibald	W hf 5	10		1	Owner See S. D's. 1 & 2

76

No. on Roll.	NAME.	Lot.	Con. or Street	Jurors.	No. of P.O.
370	Smith, Dougald	} N hf & N E qr 1 7		j	1 Owner
371	Smith, Peter			j	1 Farmer's son
372	Smith, Donald			j	1 Farmer's son
373	Scott, William		S W qr 10	7	j
376	Smallwood, William	N hf 6	7	j	1 Tenant
377	Silverthorn, John	N hf 7	7	j	1 Owner
378	Smallwood, William sr.	S E qr 4	7	j	1 Owner
380	Sutor, George	S E qr 10	8	j	1 Owner
382	Scott, Thomas	N hf of S hf 10	7	j	1 Owner
424	Sinclair, William	N E qr 6	10	j	7 Owner
464	Sadore, John	S hf 7	9	j	1 Tenant
387	Taylor, William	S hf 7	7	j	1 Owner
388	Tigert, Alfred	S hf 4	8	j	1 Tenant
401	Underdown, William	N hf 12	7	1	Tenant See S D No. 2
407	Veale, Augustus	W hf 2	7	13	Owner
421	Waren, George	S hf 6	8	j	1 Owner
424	Wallace, George	{ S E qr 6	10	j	1 Owner
425	Wilford, John	{ N E qr 6	10	j	1 Tenant
426	Windatt, Peter	N hf 5	9	j	1 Tenant
427	Windatt, John	N hf 6	9	j	1 Tenant
428	Westcott, John	N hf 7	9	j	1 Tenant
429	Westcott, Charles	N hf 8	9	j	1 Owner
430	Westcott, Neil	S hf 11	9	j	1 Owner
431	Westcott, James	} S hf 8	9	j	1 Farmer's son
432	Westcott, William sr.				1 Farmer's son
433	Westcott, William jr.				1 Owner
434	Westcott, Eli	} S hf 11	9	j	1 Tenant
435	Westcott, Albert J.				1 Owner
436	Westcott, Eli R.	} S pt 11	10	j	1 Farmer's son
437	Whalen, John				1 Farmer's son
438	Whalen, Martin			j	1 Tenant
441	Youle, William	} 1	10	j	7 Owner
442	Youle, George				7 Owner

No. on Roll.
 447 McAr
 448 McAr
 449 McAr
 450 McAr
 453 McBa
 454 McBa
 455 McBa
 456 McBa
 463 McCu
 467 McDe
 474 McDe
 475 McDe
 476 McDe
 477 McDe
 478 McDe
 479 McDe
 480 McDe
 481 McDe
 483 McDe
 484 McDe
 485 McDe
 486 McDe
 470 McE
 488 McK
 493 McK
 494 McK
 495 McK
 496 McK
 500 McL
 502 McN
 523 McN
 524 McN
 525 McN
 527 McP
 540 McR
 540 McR
 245 McR
 559 McR
 564 McR
 565 McR
 566 McR

109

No. on Roll.	NAME.	Lot.	Con. or Street	Jurors.	No. of P.O.		
447	McArthur, John sr.	} N hf 10	9		1 Owner		
448	McArthur, John jr.				1 Farmer's son		
449	McArthur, Charles				1 Farmer's son		
450	McArthur, Archibald				1 Farmer's son		
453	McBain, David	N hf 8	9	j	1 Owner		
454	McBride, Daniel	pt 9	11	j	7 Owner		
455	McBride, Daniel }	} pt 9	11		7 Owner		
456	McBride, Daniel }				7 Farmer's son		
463	McCnaig, Peter	N E qr 9	10	j	7 Owner		
573	McDonald, Neil }	} N hf 1	6	j	1 Owner See S. D. No.		
574	McDonald, John }				1 Owner		
575	McDonald, John H.	} pt S hf 9	8	j	1 Owner		
576	McDonald, John				1 Farmer's son		
577	McDonald, Alexander				1 Farmer's son		
578	McDougall, Duncan }	} S hf 10	9		1 Owner		
579	McDougall, Phillip }				1 Farmer's son		
580	McDougall, Angus }				1 Farmer's son		
581	McDougall, Peter				S hf 7	9	1 Owner
583	McDougall, Alexander }	} N hf 9	9		1 Owner		
584	McDougall, Angus }				1 Farmer's son		
585	McDougall, Angus }	} S hf & N E qr 8	9	j	1 Owner		
586	McDougall, Peter }				1 Farmer's son		
470	McEachron, Neil	pt 7	9	1 Owner			
488	McKianon, John	3	11	j	7 Tenant		
493	McKay, John }	} E hf 5	6	j	1 Owner See S D No. 4		
494	McKay, John }				1 Owner		
495	McKay, Andrew }				S hf 6	9	1 Owner
496	McKay, Donald }				1 Owner		
500	McLean, Hugh	pt S hf 8	8	1 Owner			
522	McNabb, John	S W. qr 7	8	1 Owner			
523	McNeil, Lachlan	} S hf 8	11		7 Owner		
524	McNeil, Alexander }				7 Farmer's son		
525	McNeil, Duncan }				7 Farmer's son		
527	McPhee, Donald	N W qr 9	7	j	1 Tenant		
540	McRae, John	3	9	j	1 Tenant		
540	McRae, John	3	9	1 Owner			
245	McRae, Donald	7	11	7 Owner			
559	McRae, Donald	4	11	7 Owner			
564	McRae, Farquhar }	} 1	11	j	7 Owner		
565	McRae, Kenneth }				7 Farmer's son		
566	McRae, John K. }				2	11	7 Farmer's son

152

POLLING SUB-DIVISION NO. 3.

PART 2.

List of Persons entitled to vote at Municipal Elections only.

None.

PART 3.

List of Persons entitled to vote for Members of the Legislative Assembly only.

None.

PO

COMPR
CON

List of p

No.
on
Roll.
8 A

9
10
11
18
42
45
46
47

52
93
94
95
96
101
111
47
275
108

3.

POLLING SUB-DIVISION NO. 4.

COMPRISING THE THIRD, FOURTH, FIFTH AND SIXTH CONCESSIONS, FROM THE LINE BETWEEN THORAH AND ELDON TO THE CENTRE ROAD.

PART 1.

List of persons entitled to vote at both Municipal Elections and Elections to the Legislative Assembly.

No. on Roll.	NAME.	Lot.	Con. or Street.	JURORS.	No. of P.O.	
8	Appleton, Clayton H.	N hf 6	5	j	1	Owner
9	Bruce, John	11	7		1	Owner See S D No. 3
10	Bruce, Robert	SE qr 2	3		1	Owner
11	Bruce, Hugh	N hf 10	6	j	1	Tenant
18	Benham, James	pt 6	5		1	Owner
42	Boakes, James	W hf 7	6	j	1	Owner
45	Bain, Watson	E hf 7	6	j	1	Tenant
46	Bain, Daniel					
47	Brown, William					
52	Cox, George A.	Midland R'y	6	j	1	Owner
93	Cameron, Annigus	Shf 6	5		1	Farmer's son
94	Cameron, Donald				1	Farmer's son
95	Cameron, Samuel	SE qr 2	6	j	1	Owner
96	Carruthers, Thomas	SE qr 1	6		8	Owner
101	Campbell, William	pt W hf 10	4		1	Owner See S D No. 2.
111	Calder, Alexander	E hf 7	6			Owner
47	Cain, William	pt NE qr 4	4		1	Tenant
275	Corrigdon, John	N hf 8	4		1	Owner See S D No. 2.
108	Cooper, A. M.					

92 Carmichael John

112
1A

Owner

only.

No. on Roll.	NAME.	Lot.	Con. of Street	Jur.	No. of P.O.	
129	Down, Rev. Samuel	pt N hf 4	4		1	Owner
130	Davidson, Charles	pt N hf 14	6		1	Owner See S D No. 2.
131	Drake, John	pt S hf 10	6		1	Owner
132	Drake, George	pt S hf 10	5	j	1	Owner
139	Evans, David	2	4	j	1	Tenant
139	Evans, George	2	4			Owner
140	Evans, Stephen T.	N hf 9	5	j	1	Tenant
146	Ford, Walter	S hf 6	3	j	1	Tenant
147	Francis, William	N pt 7	3	j	1	Owner
148	French, James	S hf 9	6	j	1	Owner
149	French, Alexander					
183	Gordon, Thomas	S hf 3	5	j	1	Tenant
184	Gordon, Robert H.					
188	Gillespie, Dugald	SE qr 4	3	j	1	Owner
189	Gillespie, Archibald	W pt 4	3	j	1	Owner
190	Gillis, Archibald	1	5	j	1	Owner
191	Gillis, Archibald jr	5	Whf 5	j	1	Owner
192	Galloway, Charles					
193	Galloway, James	5	pt W hf 5	j	1	Owner
194	Galloway, William					
195	Glasford, William S.	pt 16	1		1	Owner See S D No 1
		N hf 8	6			
217	Hurren, Philip	S hf 9	3	j	1	Owner
238	Jewell, Alfred	pts 1 & 2	4	j	1	Tenant
239	Jude, Simon	pt W hf 1	6	j	1	Owner
242	Kelly, John	S hf 4	5	j	1	Tenant

43

No. on Roll.	NAME.
405	Keane,
254	Lyons,
255	Lyon,
258	Leigh,
269	Morris
269	Morris
272	Murra
273	Morris
274	Morris
276	Morris
277	Morr
280	Metc
281	Metc
238	May
239	Mell
242	Nol
293	Per
329	Ri
330	Ri
331	Re
335	R.
335	Re
349	S
367	S
368	S
369	S

No. on Roll.	NAME.	Lot.	Con. or Street.	Jurors.	No. of P. O.	Owner
405	Keane, Gordon	N hf 5	3			Owner
254	Lyons, George	S W qr 9	6	j	1	Owner
255	Lyon, William	N hf 2	6	j	6	Owner
258	Leigh, Henry }	pt S hf 10	5		1	Owner See S D No. 2.
		pt S hf 14	5		1	Owner
269	Morrison, Duncan }	N hf 10	5	j	1	Owner
269	Morrison, John }	N hf 9	4	j	1	Owner
272	Murray, John	S W qr 3	6	j	1	Owner
273	Morrison, John	W hf 3	3	j	1	Owner
274	Morrison, Henry	S W qr 2	3	j	1	Owner
276	Morrison, Robert }	E hf 3	3		1	Farmer's son
277	Morrison, Robert jr. }	N hf 5	6	j	1	Tenant
280	Metcalf, Thomas jr.	N hf 5	6		1	Owner
281	Metcalf, Thomas sr.	pts 1 & 2	4		1	Owner
238	Maybee, George	Shf of S Wqr1	6		1	Owner
239	Melladew, Thomas					
242	Nolan, John	S hf 4	5			Owner
293	Perdue, John	W hf 6	6	j	1	Owner
329	Riddle, William sr. }	N hf 4	5		1	Owner
330	Riddle, William jr. }	S hf 2	4	j	1	Farmer's son
331	Robertson, John	S hf 9	5	j	1	Tenant
335	Robinson, William A.	S hf 9	5		12	Owner
335	Relane, Richard					
349	Stewart, Daniel	pt S hf 10	6		1	Tenant
367	Spencer, Charles	N pt 7	4	j	1	Owner
368	Shields, George	W hf 8	5	j	1	Owner
369	Smith, John	S E qr 8	6	j	1	Owner

69

No. on Roll.	NAME.	Lot.	Con. or Street	Jurors.	No. of P.O.			
374	Smith, George }	N W qr 9	6		1	Tenant		
375	Smith, James }				1	Tenant		
375	Smith, William	N W qr 9	6	j	1	Owner		
379	Stephenson, William	pt N hf 9	4	j	1	Tenant		
383	Shire, Theophilus	N W qr 6	3		1	Tenant		
402	Upton, Eli	N hf 5	3	j	1	Tenant		
405	Veale, William	E hf 1	4	j	1	Owner		
406	Veale, James	N hf 3	6	j	1	Owner		
	<i>Wm deat William</i>	<i>N 2 1/2 3</i>	<i>6</i>			<i>Owner</i>		
422	Wainman, Matthew	E hf 6	6	j	1	Owner		
423	Watson, Rev. David	R hf 10	4		1	Tenant		
274	Westcott, George	S hf 4	4		1	Owner		
443	McArthur, Peter D	N hf 9	3		1	Owner See S D No. 2.		
446	McArthur, William	E pt 6	4		1	Owner		
461	McCall, James	S hf 7	4	j	1	Owner		
570	McDermide, Peter	4	6	j	1	Owner		
571	McDermide, Malcolm }			j	1	Owner		
573	McDonald, Neil }	N hf 1	6	j	1	Owner See S D No. 3.		
574	McDonald, John }	S E qr 1	7		1	Owner		
587	McDonald, R. H.	pt N hf 10	6		1	Tenant		
146	McDonald, John	S hf 6	3		5	Owner		
469	McEwen, Archibald	pt S E qr 3	6		1	Owner		
473	McFayden, Colin	1	3		5	Owner		
474	McFayden, Archibald }				5	Owner		
475	McFayden, Duncan }				5	Owner		
477	McHattie, James junior				S W qr 2	6	j	1
479	McIntyre, Robert	N W qr 8	3	j	1	Owner		
480	McInnis, John	pt 6	4		1	Owner		
481	McInnis, Angus D. }				1	Farmer's son		
491	McKay, James }	S hf 8	4		1	Owner		
492	McKay, Angus }	S hf 9			1	Owner		
493	McKay, John	E hf 5	5	j	1	Owner See S D No. 3.		
494	McKay, John }				1	Owner		
495	McKay, Andrew }				S hf 6	9	1	Owner
496	McKay, Donald }				N W qr 6	3		1
383	McLean, Neil A.	pta 2	4	j	1	Owner		
508	McMillan, Archibald				1	Owner		

James Angus

106

No. on Roll.	NAME.
509	McMillan
510	McMillan
331	McMillan
332	McMillan
521	McNabb,
528	McPherso
529	McPherso
530	McPherso
531	McPherso
534	McRae,
535	McRae,
537	McRae,
538	McRae,
558	McRae,
563	McRae,
533	McTagg

POLL

No. on Roll.	NAME.
92	Carn
481	McL

List of

Non

No. on Roll.	NAME.	Lot.	Con. or Street	JURORS	No. of P.O.	
509	McMillan, Duncan }	2	5	j	1	Owner
510	McMillan, John }			j	1	Owner
331	McMillan, James }	S hf 2	4		1	Owner
332	McMillan, Archibald }	pt S hf 10	6		1	Tenant
521	McNabb, James }	5	4	j	1	Owner
528	McPherson, Godfrey }			j	1	Owner
529	McPherson, John }	S pt 7	3		1	Farmer's son
530	McPherson, John M. }				1	Farmer's son
531	McPherson, Angus }			j	1	Owner
534	McRae, Donald }	E hf 8	5		1	Farmer's son
535	McRae, Farquhar }				1	Owner
537	McRae, Christopher }	S hf 5	6		1	Farmer's son
538	McRae, Alexander }	S hf 10	3	j	1	Owner
558	McRae, Duncan }	7	5	j	1	Owner
533	McRae, John }	N hf 10	3	j	1	Owner
533	McTaggart, Malcolm }					

POLLING SUB-DIVISION NO. 4.

PART 2.

List of Persons entitled to vote at Municipal Elections only.

No. on Roll.	NAME.	Lot.	Con. or Street	JURORS	No. of P.O.	
92	Carmichael, John	pt 2		3	1	Owner
481	McInnis, Angus	pt N hf 8		4	1	Owner

PART 3.

List of Persons entitled to vote for Members of the Legislative Assembly only.

None.

124

I, GEORGE SMITH, Clerk of the Township of Thorah, hereby certify that the aggregate number of persons on this Voters' List who appear to possess the requisite property qualification to serve as Jurymen is Two Hundred and Fifty-seven (257).

GEORGE SMITH,
Township Clerk.

