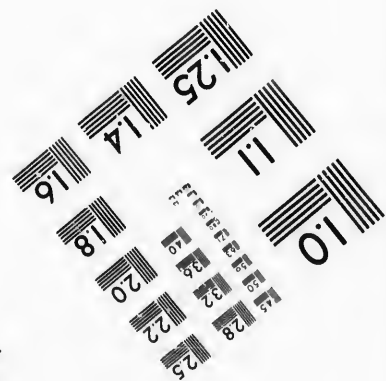





**IMAGE EVALUATION
TEST TARGET (MT-3)**



**Photographic
Sciences
Corporation**

23 WEST MAIN STREET
WEBSTER, N.Y. 14580
(716) 872-4503

15 28
16 32 25
18 22
20

**CIHM/ICMH
Microfiche
Series.**

**CIHM/ICMH
Collection de
microfiches.**



Canadian Institute for Historical Microreproductions / Institut canadien de microreproductions historiques

10
01

© 1987

The copy filmed here has been reproduced thanks to the generosity of:

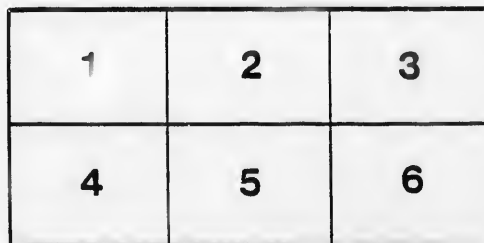
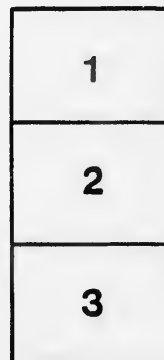
Archives of Ontario
Toronto

The images appearing here are the best quality possible considering the condition and legibility of the original copy and in keeping with the filming contract specifications.

Original copies in printed paper covers are filmed beginning with the front cover and ending on the last page with a printed or illustrated impression, or the back cover when appropriate. All other original copies are filmed beginning on the first page with a printed or illustrated impression, and ending on the last page with a printed or illustrated impression.

The last recorded frame on each microfiche shall contain the symbol \rightarrow (meaning "CONTINUED"), or the symbol ∇ (meaning "END"), whichever applies.

Maps, plates, charts, etc., may be filmed at different reduction ratios. Those too large to be entirely included in one exposure are filmed beginning in the upper left hand corner, left to right and top to bottom, as many frames as required. The following diagrams illustrate the method:



L'exemplaire filmé fut reproduit grâce à la générosité de:

Archives of Ontario
Toronto

Les images suivantes ont été reproduites avec le plus grand soin, compte tenu de la condition et de la netteté de l'exemplaire filmé, et en conformité avec les conditions du contrat de filmage.

Les exemplaires originaux dont la couverture en papier est imprimée sont filmés en commençant par le premier plat et en terminant soit par la dernière page qui comporte une empreinte d'impression ou d'illustration, soit par le second plat, selon le cas. Tous les autres exemplaires originaux sont filmés en commençant par la première page qui comporte une empreinte d'impression ou d'illustration et en terminant par la dernière page qui comporte une telle empreinte.

Un des symboles suivants apparaîtra sur la dernière image de chaque microfiche, selon le cas: le symbole \rightarrow signifie "A SUIVRE", le symbole ∇ signifie "FIN".

Les cartes, planches, tableaux, etc., peuvent être filmés à des taux de réduction différents. Lorsque le document est trop grand pour être reproduit en un seul cliché, il est filmé à partir de l'angle supérieur gauche, de gauche à droite, et de haut en bas, en prenant le nombre d'images nécessaire. Les diagrammes suivants illustrent la méthode.

ails
du
odifier
une
mage

rrata
to

pelure.
n à



32X



VOTERS' LIST, 1887.

TOWNSHIP OF GODERICH.

CLERK'S CERTIFICATE.

I, JAMES PATTON, Clerk of the Municipality of the Township of Goderich, in the County of Huron, do hereby certify that parts One and Three of the within List constitute a correct List for the year 1887, of all persons appearing, by the last revised Assessment Roll of the said Municipality to be entitled to vote at Elections for members of the Legislative Assembly, and that parts One and Two constitute a correct List for said year, of all persons appearing by the said Roll to be entitled to vote at Municipal Elections, in said Municipality.

And I hereby call upon all electors to examine the said Lists, and if any omissions or other errors are perceived therein, to take immediate proceedings to have the said errors corrected according to law.

Dated this 1st day of August 1887.

JAMES PATTON, Township Clerk, Goderich.

JUDGE'S CERTIFICATE.

JAMES PATTON, Clerk of the Municipality of Goderich, having certified under his hand that no complaint respecting the List of Voters for said Municipality for the year 1887 had been received by him within thirty days after the first posting up of the same, and on application of the said Clerk, I, ISAAC FRANCIS TOMS, ESQ., Judge of the County Court of Huron, in pursuance of the provisions of the Voters' List Act, certify that the within printed List of Voters, being one of the copies received by me from the said Clerk, under Section 2 of the said Act, is the Revised List of Voters for the said Municipality for the year 1887.

Given under my hand and seal, at Goderich, in the said County, this

..... day of 1887.

I, ISAAC FRANCIS TOMS, ESQ., Judge of the County Court of the County of Huron, pursuant to the 12th Section of the Voters' List Act, do hereby certify that the within is a correct copy of the List of Voters for the year 1887, received by me from the Clerk of the Municipality of Goderich Township, according to my revision and correction thereof, pursuant to the provisions of the said Act.


Dated at the

in the said County, this day of 1887

The Sheriff shall, immediately upon receipt of his copies, cause one of them to be posted up in a conspicuous place in the Court House; the Clerk of the Peace, upon receipt of his copies, shall cause one of them to be posted in a conspicuous place in his office; every Public or Separate School Head Master or Mistress shall in like manner put up one on the door of the School House; and every Post Master shall post up one of his copies in his Post Office.

GODERICH, ONTARIO,

PRINTED BY "THE STAR" BOOK AND JOB PRINTING OFFICE, WEST STREET.



VOTERS' LIST---1887.

MUNICIPALITY OF THE TOWNSHIP OF GODERICH.


SCHEDULE OF POST OFFICES.—1, GODERICH; 2, HOUMESVILLE; 3, CLINTON; 4, BAYFIELD; 5, PORTER'S HILL.

POLLING SUB-DIVISION NO. 1.

Comprising and containing all that part of the Township of Goderich commencing at the lake shore, at the line between the Goderich town boundary and the Township, thence south along the several widths of the said lake shore to the line between Lots 25 and 26, thence east along said line to the line between the 8th and 9th Concessions, thence north along said line to the line between the line between Lots 8 in the Mattland Concession and Concession 11, thence along said line to the River Mattland, thence Northwest along said river to the boundary of the Town of Goderich, thence along said line to the Huron Road, thence from said road along the boundary line between the Town and Township of Goderich, to the place of beginning.


PART I.--List of Persons entitled to Vote at Elections to the Legislative Assembly and Municipal Elections.

No. on Roll.	JUROR.	NAME.	No. OF LOT OR P. CT OF LOT.	CON. OR STREET.	Owner, Tenant Occupier, Landholder, Post holder, Sec. or Office Wage Earner.
724		Ashley Isaac	17	2	Tenant
755		Alexander John	4	2	Owner
763		Andrews John	6	1	Owner
792		Andrews William	S 8, part 106, 107	2 M	Owner
812		Andrews Stephen	Part 4	M	Owner
851		Brown George	E 8, 1, 2, part 4	B	Owner
853		Blake Charles	102, N 5	M B	Owner
864		Bell Willis	7, 8, part 8	3, 4	Tenant
866		Bell Robert	9, 8, 9	3, 4	Tenant
872		Besty Thomas	12, 13	4	Tenant
873		Bell Willis	14	4	Tenant
700		Birk Samuel	S 29, S 25	1, 2	Owner
701		Bair John	N 24	1	Tenant
721		Bevers William	N 18	1	Owner
723		Bevers Samuel	13	2	Owner
725		Bawden William	8, 9	1	Owner
728		Bell Thomas W	N 7	1	Tenant
779		Brimcombe Charles	S D 4, 12, 13, 15, 20	1	Owner
794		Butler John	Part 106, 107	M	Owner
646	j	Chambers Richard jr	101	M	Tenant
647		Chambers Richard sr	101	M	Tenant
653		Carwin Isaac	Part 7, 8	M	Tenant
654		Carwin Henry	102, N 5	B M	Tenant
671		Chisholm Alexander	10, 25	2, 3	Owner
701		Clark John jr	21	2	Tenant
702		Clark David	S 24, N 25	1	Owner
703		Clark John sr	S 24, N 25	1	Tenant
777	i	Church George	Sub D 4, 2, 3, 4, 5, 8	1	Owner
796		Cunningham William	Part 3	M	Owner
807		Crabb Fredetick	S D 4, 12	1	Owner
820		Campion Edmund	Part 4	M	Owner
661	j	Drysdale Andrew	101, 105	M	Owner
688		Doak Henry	17	3	Owner
716	j	Dudlop Hugh	19	2	Tenant
731		Davidson George E	15	2	Occupant
732	j	Davidson Robert	20	1	Occupant
81		Doyle B L	S 3	M	Owner
822		Deakon Archibald	N 18	B	Owner
469	j	Elliott James H	24, 25	4	Owner
523		Edwards Joseph	Part 4	M	Tenant
657		Edwards William	103	M	Owner
678		Elliott Robert	15	4	Owner
679	j	Elliott John P	15	4	Owner
689		Elliott Robert	Part 18, 19	4	Owner
696		Elliott Archibald	N 20, 22	4	Owner
697		Elliott Robert	23	3	Owner
711	j	Edwards James	21	1	Tenant
733		Elliott Louis	Part 4	M	Owner
753		Fowler George sr	S D 10, 1, 2	1	Owner
780		Furse Samuel	S D 4, 19, 20, 21, 22, 23, W 3	1	Owner



POLLING SUB-DIVISION NO. 1.

No. of Roll.	JUROR.	NAME.	NO. OF LOT OR PART OF LOT.	CON. OR WIREF.	Owner, Tenant or other's Son, or Wage Earner.	Dist.
648	j	Gibson Samuel.	101	M	Owner	1
649	j	Gibson George.	101	M	Owner	1
730	j	Gibson John W.	N 13	1	Tenant	4
749	j	Gerrard Alexander.	N 14	2	Owner	1
752	j	Graham John.	101	1	Owner	1
800	j	Green George.	Part B	M	Owner	1
610		Hillock Robert.	23	3	Occupant	7
658		Hunter John.	M 6	M	Owner	1
659		Hunter John W.	S 6	M	Tenant	1
659	j	Hooks William.	Part 10, 11, 11.	3, 4	Owner	1
670		Hooks Harvey.	Part 10	4	Occupant	1
722	j	Hewitt George H. jr.	17	1	Owner	1
723		Hewitt George H. sr.	17	1	Owner	1
810	j	Inrie Robert.	Part 106, 107.	M	Tenant	1
677		Johnston Hugh M.	14	4	Owner	1
694	j	Johnston Robert.	S 20	1	Owner	1
695		Johnston John.	Part 26, 21	3, 4	Owner	1
712		Johnston Samuel.	21	1	Owner	1
707	j	Johnston Thomas A.	22	2	Occupant	1
734	j	Johnston Thomas.	S 14	2	Owner	1
735	j	Johnston Henry S.	N 14	2	Occupant	1
741	j	Johnston James.	W 12	1	Owner	1
742	j	Johnston Mathew.	W 12	1	Owner	1
743	j	Johnston Robert.	W 11	1	Owner	1
744	j	Johnston Christopher.	E 12	1	Owner	1
750	j	Johnston Charles.	S 7	1	Owner	1
759	j	Johnston David A.	N 7	1	Owner	1
756	i	Kirkpatrick John.	S D 10, 6, 8.	1	Owner	1
468		Knight John.	W 29	4	Tenant	5
781		Kidd Joseph sr.	W 2	1	Owner	1
782	j	Kidd Joseph jr.	W 2	1	Tenant	1
783	j	Kennedy William.	W 2	1	Tenant	1
785	j	Kennedy Patrick.	S 2	1	Owner	1
817		Kedzie Francis.	S D 10, 9, 10.	1	Owner	1
784	j	Lippitt Harry.	W 2	1	Tenant	1
787	j	Lacy John J.	E 3	1	Owner	1
788	j	Lacy Thomas.	E 3	1	Owner	1
795		Lazars John S.	5	M	Owner	1
656	j	McKee George.	103	M	Tenant	1
659	j	Montgomery M. R. P.	N 6	M	Owner	1
665		McIntosh Charles.	Part 8, 7, 8.	3, 4	Owner	1
667		McIntosh James.	9	3	Owner	1
674	j	McClosky Joseph.	14	3	Owner	1
680	j	McMath William.	16	4	Owner	1
685	j	McKee Thomas.	17	2	Owner	1
686	j	McLwain James.	18	3	Owner	1
698	j	McLwain Edward.	N 23	1	Tenant	1
706	j	McLwain Hugh.	S 23	1	Owner	1
714	j	McLwain Johnston.	N 21	2	Owner	1
718	j	McBryan David.	S 18	1	Owner	1
719	j	McBryan James.	S 21	2	Owner	1
720	j	McBryan David jr.	20	2	Owner	1
728	j	McLwain George.	18	1	Tenant	1
729	j	McAllister William.	E 15	1	Owner	1
737	j	McLwain Robert.	S 13	1	Owner	1
760		McAvoy John.	Part 3	M	Owner	1
761		McAvoy Michael.	M 7	2	Owner	1
802		McCann Ezekiel.	Part 3	M	Owner	1
803	j	McCann John.	Part 3	2, M	Owner	1
808		McLean Robert.	S 7, N 8, part 107.	2	Owner	1
809		McLean William.	23	M	Owner	1
814		McDonald Donald.	N 4	M	Owner	1
815		McLean A. P.	S 3	M	Owner	1
818		McCardy Duncan.	Part 3	M	Owner	1




POLLING SUB-DIVISION NO. 1.

No. on Roll.	JUROR.	NAME.	NO OF LOT OR PART OF LOT.	CON. OR STREET.	Owner, Tenant, Occupant, Landholder, Son, or Office Wage Earner.	Post.
821		Murray William	Part 3	M	Owner	1
473		Marshall Robert.	S 25.	4	Owner	5
715	J	Nafel C J S.	10	1	Owner	1
668	J	Orr Robert	S 8, 9.	3	Owner	1
693	J	Orr David.	S 19, 20	3	Owner	1
662		Polley A M	5, 6, part 3	3 M	Owner	1
663	J	Porter John.	7	4	Owner	1
692	J	Porter John.	18, N 19.	3	Owner	1
768	J	Parsons George H	22, N 23.	1	Owner	1
709	J	Parsons James	W 12 W 13	1, 2	Owner	1
746	J	Peacock James	14	1	Occupant	1
740	J	Peacock William J.	W 2, N 3	2	Owner	1
789	J	Porter James	10	2	Owner	1
681	J	Ross James.	15	3	Owner	1
682	J	Ross George.	15	3	Owner	1
550	J	Steele George	E 8, 1, 2, part 4.	B	Tenant	1
751	J	Swaffield William	S D 10, 3, 4, 5, 7, 11, 12, 13, 14	1	Owner	1
762	J	Salkeld Joseph T	16	1	Occupant	1
764	J	Salkeld Isaac sr.	3	2	Owner	1
765	J	Salkeld Isaac jr.	N 7	2	Tenant	1
766	J	Salkeld John W.	S 3, 4.	2	Occupant	1
778	J	Salkeld John.	5	2	Owner	1
801	J	Smith Henry.	Part 3	M	Owner	1
815	J	Sloan Samuel.	Part 106, 107	M	Owner	1
816	J	Stokes Jacob.	16	1	Owner	1
740	J	Thompson Robert	N 13	1	Owner	1
747	J	Warren Charles	S 11	2	Owner	1
806	J	Wilson Joseph.	S 106	M	Owner	1
748	J	Young George	E 11	1	Owner	1

PART 2.--Persons entitled to vote at Municipal Elections only

466		Copeland Eliza	S 25.	3	Owner	1
793		Davidson Elizabeth	15, 20	1, 2	Owner	1
717		Dunlop Agnes.	19	2	Owner	1
470		Elliott Margaret	4	4	Owner	1
690		Elliott Robert H.	Part 18	4	F S.	1
691	J	Elliot William J.	Part 18	4	F S.	1
684		Forbes Ella G	16	3	Owner	1
725		Foley Ann	17	2	Owner	1
784		Fowler George jr.	S 10, 1, 2	1	F S.	1
692		Hawley Evangeline.	Part 7	M	Owner	1
705		Kinahan Margaret	N 24	1	Owner	1
797		Munroe Ann	Part 3	M	Owner	1
675		McClosky James.	14	3	F S.	1
743		Porter George.	W 2.	2	F S.	1



POLLING SUB-DIVISION NO. 1.

No. on Roll	JUROR.	NAME.	No. OF LOT OR PART OF LOT.	CON. OR STREET	Owner, Tenant Occup., Land holder, Son, or Office Wage Earner.
710		Parsons Sarah E.	S 22	1	Owner
697		Robinson Margaret	S 13	3	Owner
708		Romp Sarah	Part 3	M	Owner
673		Sowerby Hannah	E 12 N 13	3	Owner
709		Stevens Jesse	S part 3	M	Tenant
730		Young Mary	E 15	1	Owner

PART 3.—Persons entitled to vote at Elections for the Legislative Assembly only.


804		Bark John	Part 3	M	Wage earner
713		Bark John	E 20	1	House holder
726		Cantelon John	16	1	House holder
727		Dunlop John	16	1	House holder
690		Elliott Robert H.	Part 18	4	L. S.
641		Elliott William J.	Part 18	4	L. S.
754		Fowler George jr.	S D 10, 1, 2	1	L. S.
735		Johnston George K.	N 14	2	House holder
824		Johnston Thomas	S 10	4	House holder
825		Johnston Robert	S 10	4	House holder
675		McLoaky James	11	3	L. S.
645		Pennington Charles	N 2	B	House holder
790		Porter Henry	W 2	2	L. S.
805		Smith William	Part 3	M	House holder

POLLING SUB-DIVISION NO. 2.

Comprising and containing all that part of the Township of Goderich commencing at the River Mattland, at the line between Lots 8, in the Mattland Concession and Concession 1, thence along said line to the line between the 4th and 5th Concessions, thence south along said line to the line between Lots 25 and 26, thence east along said line to the line between the 8th and 9th Concessions, thence north along said line to the line between Lots 20 and 21, thence east to the River Mattland, thence along the several windings of the said River to the place of beginning.



PART 1.—List of Persons entitled to Vote at Elections to the Legislative Assembly and Municipal Elections.

No. on Roll.	JUROR.	NAME.	No. OF LOT OR PART OF LOT.	CON. OR STREET.	Owner, Tenant Occup., Land holder, Son, or Office Wage Earner.
577	J	Acheson Edward	9	M	Owner
529		Bell Henry	N 9	M	Owner
530		Barr Robert	Part 10, 12, 13	B 6	Tenant
599	J	Bateman Eli	23	6	Owner
617		Bean George	17	5	Tenant
786	J	Baehler Xavier	Falls Reservoir	13	Owner
395	J	Cox Alexander	Part 24, 25, 26	7	Owner
601	J	Connolly James	22, 22	7, 8	Owner
602	J	Cox James	23	6	Owner
605	J	Cox Robert Y.	22	6	Owner
607	J	Cox David	8, 20, 21	5, B	Owner
608	J	Cox George	8, 20, N 21	6	Owner
609	J	Cox George H.	8, 20, N 21	6	Owner
612	J	Cox Thomas C.	S 18	6	Owner
613	J	Cox James	19 N 20	6	Owner
614	J	Cox William J.	18 N 18	5, 6	Owner
623	J	Clark William	13, 14	6	Occupant
624	J	Clark John	13, 14	6	Owner
525	J	Driver Joseph	Globe	B	Owner
537	J	Duggan Edward	N 9	M	Owner
524	J	Edwards George	7	B	Owner
618	J	Edwards William	16	5	Owner



POLLING SUB-DIVISION NO. 2.

No. on Roll.	JUROR.	NAME.	NO. OF LOT OR PART OF LOT.	CON. OR STREET.	Owner, Tenant Group's, Land holder's Son, or Office Wage Earner.
544		Fuller Charles	S 14	M	Owner..... 1
					Owner..... 5
391	j	Gardner John	24, 25	S	Owner..... 1
540	j	Ginn Thomas	11, 12, 18, part 19	M	Tenant..... 1
590		Gould George P	88	M	Owner..... 1
592	j	Gould William	17, N 18	S	Owner..... 1
					Owner..... 5
475		Hamilton Alexander	24	S	Owner..... 1
528	j	Hackoe William	14, 15, 16, 17	B	Owner..... 1
549	j	Hick William	N 99	M	Tenant..... 1
550		Hick Walter jr.	S 39	M	Owner..... 1
551	j	Hick Walter	S 39	M	Owner..... 1
559	j	Holmes John	93	M	Owner..... 1
570	j	Hay James	26	M	Owner..... 5
611	j	Hillock Francis	19	S	Owner..... 1
626		Henderson William sr.	S 12	S	Tenant..... 1
635	j	Hodge Robert B	W 10, S 9, 10	S, B	Owner..... 1
636		Hodge David B	W 10, S 9, 10	S, B	Owner..... 1
642	j	Hicks William	Part 8	S	Owner..... 1
701		Herr John	N 6, 8, 9	B	Owner..... 1
					Tenant..... 2
573		Jennings Richard	28	M	Owner..... 1
536		Jewell James	S 9	M	Owner..... 5
594	j	Jarvis Charles E	Part 25	T	Owner..... 1
					Owner..... 1
534	j	Lamprey William	109	M	Owner..... 1
535	j	Lamprey George	Part 11	M	Owner..... 1
622		Loyd John H	14, 15	S	Owner..... 1
					Owner..... 5
396		McGregor Charles	S 24	T	Owner..... 5
402	j	McDougall D S	24 and other premises	B	Owner..... 5
477		McCabe Archibald	25	S	Owner..... 1
544		McCabe William	15, 16, E 17	M	Owner..... 1
547		McGibbon John	Part 14	M	Tenant..... 1
559		Maskell Edward	N 24	M	Owner..... 1
560	j	McCullaugh Robert	N 95, S 23, N 24	M	Owner..... 1
561		McCullaugh James	S 23	M	Owner..... 1
562	j	McCullaugh Simon	S 91	M	Owner..... 1
575		Matquis John	38	M	Owner..... 2
578	j	McLeod William	39	M	Owner..... 2
579	j	McLeod John	39	M	Owner..... 2
580	j	McLeod Angus	39	M	Owner..... 5
587		Mair James	17, S 18	S	Tenant..... 1
637		M Mullen James	N 9	S	Owner..... 1
638		Montgomery A G	N 9	S	Owner..... 1
639		Montgomery A T	N 9	S	Owner..... 1
640		Montgomery H L	N 9	S	Owner..... 1
644		McMullen George	N 4	B	Owner..... 1
					Tenant..... 1
526	j	Oke William	Part 10, 11, 12	B	Tenant..... 1
					Tenant..... 2
273		Phipps John G	91	M	Owner..... 1
531	i	Porter William	Part 10, 12 13	B G	Tenant..... 1
532		Pennington Thomas	W 9	M	Owner..... 1
533		Pennington Oliver	W 9	M	Owner..... 1
563		Packwood Benjamin	95	M	Tenant..... 1
564		Packwood Thomas	95	M	Owner..... 1
568	j	Purvis David	94, S 24	S	Tenant..... 1
588		Phipps Albert	19	S	Owner..... 1
593		Patton James	18	T	Owner..... 1



POLLING SUB-DIVISION NO. 2.


No on Roll.	JUROR.	NAME.	NO OF LOT OR PART OF LOT.	CON. OR STREET.	Owner, Tenant, Occupant, Land holder, Son, or Office-Holder or other.
527		Rodgers David	Part 10, 11, 12.	B.	Owner
548		Rossier John	13.	M.	Owner
571	j	Rutledge Joseph	27, 92.	M.	Owner
554	j	Scott Simon L.	98.	M.	Owner
555		Scott Adam	98.	M.	Owner
581		Sturdy Hugo	30.	M.	Owner
582	j	Sturdy Samuel	19.	8.	Owner
589		Sturdy Thomas	19.	7.	Owner
595	j	Sturdy Nixon	20.	7.	Owner
596	j	Sturdy George O.	20, N 21.	7, 8.	Owner
597	j	Sturdy George W.	21, S 21.	7, 8.	Owner
598	j	Sturdy John	8 10.	6.	Owner
634		Spence Charles			
552	j	Thompson Robert	S 21.	M.	Tenant
553		Taylor Alexander	N 19, N 21, 20.	M.	Owner
557	j	Taylor Robert	W 19, S 21, 22.	M.	Owner
604	j	Tichbourne Wm. D.	22.	5.	Owner
606	j	Tichbourne Thomas D.	21.	5.	Owner
615	j	Tichbourne Wm. Jr.	17.	6.	Owner
616	j	Tichbourne Wm. sr.	17.	6.	Owner
558	j	Walters Hugh O.	10.	M.	Owner
559		Walters Charles	10, E 18.	M B.	Owner
541		White James	Part 13.	M.	Owner
542		White John	W 17.	M.	Tenant
546	j	Whitely James A.	97, N13.	M.	Tenant
546	j	Whitely John A.	95.	M.	Owner
545		Whitely Andrew	95.	M.	Owner
549	j	Wilson Otter B.	25.	M.	Owner
547	j	Walters Samuel	Part 13, 15.	7.	Owner
574	j	Whitely Joseph E.	14.	7.	Tenant
584	j	Whitely Joseph E.	14.	7.	Owner
585		Whitely John	16.	7.	Owner
586	j	Wilox James	N 23.	5.	Occupant
603		Whitely Joseph	16.	6.	Owner
619	j	Whitely Thomas	16.	6.	Owner
620	j	Whitely Wm. E.	15.	5.	Owner
621	j	Wakefield William	13.	5.	Owner
625	j				
632	j	Youill James	11.	5.	Owner

PART 2.--Persons entitled to vote at Municipal Elections only

633		Collins Margaret	11.	6.	Owner
628	j	Henderson Robert	S 12.	6.	F S.
629	j	Henderson William	S 12.	6.	F S.
643		Hicks William	Part 8.	5.	F S.
674		Jennings William	28.	5.	Owner
641		Montgomery Clara	S 8.	5.	Owner
398		McDougal Margaret	25.	6.	F S.
399		McDougal Peter	25.	6.	F S.
545		McCabe James E.	15, 16, E 17.	M.	F S.
594		Patton William J.	18.	7.	Owner
627		Ross Catherine	N 12.	M.	F S.
572		Rutledge William	92.	M.	Owner
591		Whitely Catherine	88.	5.	Owner
620		Whitely Mary	12.	5.	Owner
409		Walker Mary S.	S 23.	5.	F S.
631		Whitely Thomas	12.	5.	F S.
543		White Robert J.	W 17.	M.	F S.

PART 3. Persons entitled to vote at Elections for the Legislative Assembly only.

628		Henderson Robert	S 12.	6.	L S.
629		Henderson William	S 12.	6.	L S.
643		Hicks William	Part 8.	5.	L S.
558		Jewell Frederick	S 21, 22.	M.	L S.
574		Jennings William	28.	M.	House holder
600		McDougal Peter	E 23.	7.	L S.
399		McDougal James E.	15, 16, E 17.	M.	L S.
545		Patton William J.	18.	7.	L S.
594		Rutledge William	92.	5.	L S.
572		Whitely Thomas	12.	5.	L S.
631		White Robert J.	W 17.	M.	L S.
543					



POLLING SUB-DIVISION NO. 3.

Comprising and containing all that part of the Township of Goderich commencing at the lake shore, at the line between Lots 23 and 24, thence along said lake shore to the boundary of the Village of Bayfield, thence along said boundary to the Bayfield River, thence along said river to the line between Lots 17 and 18, thence along said line to the line between the 8th and 9th Concessions, thence north along said line to the line between Lots 23 and 24, thence west to the place of beginning.


PART I.--List of Persons entitled to Vote at Elections to the Legislative Assembly and Municipal Elections.

N. No. Lot.	JUROR	NAME.	NO. OF LOT OR PART OF LOT.	CON. OR STREET.	Owner, Tenant, Occup't, Land-holder, Son, or Office, Wage Earner.	Post
368	j	Alexander John	34, 35	5, 8	Owner	3
369		Alexander William	34	7	Owner	3
386	j	Alexander William	30	7	Owner	3
500		Allsworth Richard	39, 39	1, 2	Owner	4
506	j	Allsworth Louis	37, 37	1, 2	Owner	4
507		Allsworth William	37	2	Income \$550	1
346	j	Beacom John	65, 66, part 74	Bay	Owner	3
356	j	Burnett George	40	7	Owner	3
371		Bishop Stephen	33	8	Tenant	3
415		Beacom Robert	30	5	Owner	5
465	j	Blair William	26, 27	23	Owner and other premia's	5
518		Burk James	30, 32	1, 2	Owner	1
829		Burton Jonathan	41	8	Tenant	3
362	j	Curry Joseph	37	8	Owner	3
364		Cantelon George	36	7	Owner	3
372	j	Curry William	33	8	Owner	3
373	j	Curry William	33	7	Owner	3
374		Curry Dennis	31, 32	7	Owner	3
384	j	Cantelon George	28, S 29	7, 8	Owner	3
387	j	Cantelon Peter	S 28, N 29	8	Owner	3
407		Cox John	W 26, 27	6	Tenant	5
410		Cox Thomas W	28	5	Tenant	5
417	j	Colwell James	31	6	Owner	5
472	j	Cox Samuel	26, 27	4, 5	Owner	5
499	j	Cook Charles	38, 39	1, 2	Tenant	4
363	j	Elliott John	34, 36	8, 3	Owner	3
366		Emmerson Robert	35	8	Owner	3
378	j	Elliott John W	32	8	Owner	3
379		Elliott Robert M	32	8	Owner	3
380		Elliott Anthony	1	8	Owner	3
382	j	Elliott Robert H	30	8	Owner	3
450		Elliott John	Part 36	1	Tenant	4
457	j	Elliott William	29, 30	4	Owner	5
458		Elliott Thomas	29	5	Owner	5
471	j	Elliott James	31, 32	7	Owner	5
481		Engleson John	7	Bay	Owner	4
509		Elliott Thomas	34	2	Owner	4
480	j	Fraser John	75	Bay	Owner	4
519	j	Fraser James	S 29, 30	1	Owner	1
357	j	Green John B	39	8	Owner	4
486		Gardner R H	E 4	Bay	Owner	4
358		Hudie James	E 35, 39	7	Owner	3
359	j	Hudie George	W 35, 38	7	Owner	3
383	j	Hudie John	29	7	Owner	3
425	j	Hastings Henry	N 36	5	Owner	4
444	j	Harrison John	37, W 73	4 Bay	Owner	4
446	j	Hastings George	36	4	Tenant	1
446		Hastings John	36	4	Owner	4
449		Harrison Thomas	34, 35	4	Owner	1
474		Hamilton James	N 39	3	Owner	5
516	j	Hearn Robert A	31, 31	2, 3	Tenant	5
354		Hanley George	77	Bay	Owner	3
355		Hanley Robert	40	8	Owner	3

[The text on this page is extremely faint and illegible. It appears to be a multi-column document, possibly a list or a table, but the specific content cannot be discerned.]

POLLING SUB-DIVISION NO. 9.

No. of Roll.	Roll.	NAME.	NO. OF LOTS OR PART OF LOT.	CON. OR STREET.	Class. of Prop. holder, Land, or Office, Wage Earner.
385	j	Johnston William	30	7	Tenant
437	j	Jowett Thomas	68 S 8, 9	Bay	Owner
498	j	Jackson Thomas R	N 40	2	Owner
489		Kingston F. W.	E 5	Bay	Owner
463	j	Lindsay David	24	3	Owner
482	j	Lindsay James	6	Bay	Owner
484	j	Lean Robert C.	75	Bay	Owner
487	j	Logan William	N 3	Bay	Owner
388	j	McCartney John	S 27 N 28	8	Owner, and other premises Occupant
390	j	McDougall Peter	N 26 N 27	8	Occupant
397	j	McPhail Archibald	E 26, 27	6	Owner
401	j	McDougall Peter	S 33	6	Owner
406	j	McDonald James	27	5	Owner
408	j	McDonald John W.	28	6	Owner
416	j	McDonald John	30	6	Owner, and other premises
417	j	McDonald James	32	6	Tenant
418	j	McDonald John	32	6	Tenant
426	j	McClellan John	S 36	5	Owner
427	j	McGuire Andrew	36	6	Owner
427	j	Morgan William	39	5	Owner
431	j	McGregor Charles	40, S 7	6 Bay	Owner
432	j	Marks Todor	N 71, E 72	3	Owner
434	j	McNeilly David	33	3	Owner
447	j	McDonald James	N 3	Bay	Owner
486	j	Moorhouse	N 2	Bay	Owner
490	j	Middleton Charles	N 1	Bay	Owner
491	j	Marks Robert	E 41	2	Owner
493	j	Mittleholly Simon	S 40 S 40	1, 2	Tenant
496	j	McKenzie Donald	N 38	2	Tenant
501	j	Mose William	38 S 38	1, 2	Tenant
503	j	Mose Martin	38 S 38	1, 2	Tenant
504	j	McLean Samuel	28	3	Owner
699	j	McLean William	26, 27	2, 3	Owner
809	j	Marquis John W.	27	7	Tenant
392	j	Marquis John	27	7	Owner
392	j	Marquis John	27	7	Owner
404	j	Newton Horace	N 26	6	Owner
441	j	Nicholson Wm.	38	4	Tenant
492	j	Naftel Thomas C.	E 41	2	Tenant
512	j	Naftel Alfred E.	S 32, 33, S 32	2, 3	Owner
513	j	Naftel John T.	31, N 32	1, 2	Owner
514	j	Naftel John A.	N 32	3	Owner
515	j	Naftel John A.	31, 31	2, 3	Owner
393	j	Pickard John	26	7 and other premises	Owner
353	j	Ross William J.	N 67	Bay	Tenant
405	j	Roberts David W.	N 26	6	Owner
453	j	Rutledge Hall	31	4	Owner
483	j	Richards David	S D 4, Nos. 18, 19, 20, 21, 22, 23	Bay	Owner
350	j	Stewart John	14, 15	Bay	Owner
360	j	Sterling Robert	N 37, 38	6, 8	Owner
361	j	Sterling George	S 74, 67	Bay	Owner
413	j	Swanson George	Part 33	3	Owner
421	j	Sterling William	S S 37	6	Owner
433	j	Sillers Wm. H.	N 71 E 72	Bay	Tenant
435	j	Switzer James B.	69, 70 W 72	Bay	Owner
436	j	Switzer Samuel	41	8	Owner
437	j	Simons Charles	12	Bay	Owner
443	j	Spredbury Joseph	N 74	Bay	Tenant
451	j	Sterling William	32, 33	4	Owner



POLLING SUB-DIVISION NO. 3.

No. on Roll.	JUROR	NAME.	NO. OF LOT OR PART OF LOT.	CON. DISTRICT.	Owner, Tenant, or Office holder, Son, or Wage Earner.
459		Starling James.	33.	4	Owner
488		Stanbury Richard.	N 3, part 4	Bay	Owner
511		Stancumbe George.	S 32, 33, S 32	2, 3	Tenant
823		Sheppard Alex P.	38.	6	Income \$4003
412	j	Torrance John.	29	6	Owner
440		Townsend William.	10	Bay	Owner
494		Thompson James.	78, 79	Bay	Owner
419		Weston George.	36, 33, 37, N 34	3, 5	Owner
423	j	Weston Richard.	S 34, 35	5	Tenant
424	j	Weston John.	S 34, 35	5	Owner
426		Wela Thomas.	38	6	Owner
429	j	Wela Thomas H.	38	5	Owner
433	j	Weston Henry.	39	6	Owner
442		Woods Thomas.	38	4	Owner
454	j	Woods John.	29	3	Owner
455		Woods Thomas.	29	3	Owner
464		Walters William.	26	1	Owner
478	j	Woods John.	40	3	Owner
508	j	Wallace James.	35, 35	1, 2	Owner
510	j	Wallace Charles J.	35, 34, 36	1, 2	Owner
520	j	Wallace John.	28, 35	2, 3	Owner
521		Wallace C J H.	29	2	Owner
438		Yeo William.	11	Bay	Owner
439	j	Yeo Ben W.	39	4	Owner
459	j	Young John.	26	4	Owner
460	j	Young Henry.	26	4	Owner
461		Young James.	26, 28	4	Owner

PART 2.--Persons entitled to vote at Municipal Elections only

370		Alexander James.	34	7	F S.
422		Biggard Mrs.	N 35	6	Owner
467		Blair James.	26	3	F S.
365		Cantelon William.	36	7	F S.
375	j	Curry Peter W.	32	7	F S.
376	j	Curry Arthur.	32	7	F S.
377	j	Curry Samuel J.	32	7	F S.
367	j	Emmerson William J.	35	8	F S.
381	j	Elliott James.	31	8	F S.
505	j	Fraser Margaret.	38, S 38	1, 2	Owner
418		Gagon Jane.	32	6	Owner
497		Jackson Sarah.	N 40	1	Owner
496		Marks Agnes.	S 40, S 40	1, 2	Owner
448	j	McNeilly Joseph.	33	3	F S.
502		McKenzie Caroline.	N 38	2	Owner
479		Walwin Mary.	N 3	Bay	Owner
420	j	Weston Walter.	N 34	5	F S.

PART 3.--Persons entitled to vote at Elections for the Legislative Assembly only.

370		Alexander James.	34	7	L S.
411		Beetles Thomas.	29	6	Wage earner
407		Blair James.	26	3	L S.
365		Cantelon William.	36	7	L S.
375	j	Curry Peter W.	32	7	L S.
376	j	Curry Arthur.	32	7	L S.
377	j	Curry Samuel J.	32	7	L S.
367	j	Emmerson William J.	35	8	L S.
381	j	Elliott James.	31	8	L S.
402		Irwin Arthur.	N 20	6	Wage earner
402		Lawson William C.	27	3	House holder
448		McNeilly Joseph.	33	3	L S.
414		Newton Clement.	29	5	House holder
420		Weston Walter.	N 34	5	L S.



POLLING SUB-DIVISION NO. 4.

Comprising and containing all that part of the Township of Frederick commencing at the side line between Lots 33 and 36, on the 9th Concession, thence south along said line to the Bayfield River, thence along the windings of the said river to the boundary of the Town of Clinton, thence along said boundary to the Bayfield Concession, thence along said Bayfield Concession to the sideline at the L. E. & H. Railway, thence west along said line to the place of beginning.

PART I.--List of Persons entitled to Vote at Elections to the Legislative Assembly and Municipal Elections.


No. on Roll.	JUROR.	NAME.	NO. OF LOT OR PART OF LOT.	CDN. DIR. ST. BERT.	Owner, Tenant, Occup't, Land-holder, Son, or Office, Wage Earner.
332		Anderson Robert J.	N 21	Bay	Owner
333		Anderson John T.	59	Bay	Owner
325		Anderson George E.	59	Bay	Income \$400
332	j	Beacom Thomas	50	Bay	Owner
341	j	Beacom David	W 18	Bay	Owner
343		Beacom James	E 17	Bay	Owner
345	j	Beacom Henry	W 17	Bay	Owner
162	j	Connell David	N 49	Bay	Tenant
167		Crates Robert	E 36	16	Owner
175		Craig William	44 S 51	Bay	Owner
189	j	Churchill Samuel	52	Bay	Owner
224		Cronyn Patrick	34, 37	Bay 7	Owner
237	j	Colelough Robert	S 25, N 28	Bay	Owner
237		Cook Thomas	E 24	Bay	Owner
239	j	Churchill James	W 24	Bay	Owner
251		Courtois Andrew J.	35, 36	11, 12	Owner
303	j	Corry Adam	N 37	9	Owner
309		Carter Thomas	E 37	9	Owner
312	j	Cole Thomas H.	N 36, N 37	10	Owner
313		Cole William	S 37, N 38	10	Owner
314	j	Camelon Albert	N 38 S 38	9 10	Owner
315	j	Churchill James	S 40	9	Owner
316		Canlon George	S 38 N 39	9	Occupant
318		Cook Henry	S 39	9	Owner
320	j	Conger George A.	S 39, N 40	9	Owner
328	j	Cole Peter	E 20, S 20	Bay	Owner
328	j	Cole Peter	62, S 71	Bay	Owner
339	j	Cline John	E 18	Bay	Owner
181		Dyko Thomas	36	15	Owner
207		Deeves John	S 35 N 36	13	Tenant
208		Deeves David	S 35 N 36	13	Owner
177	j	Elliott John	43, N 51, E 56	Bay	Owner
226		Elliott John W.	35	Bay	Owner
228	j	Elliott Gabriel	32 33	Bay	Owner
165		Farran W. W.	Part 48, part 49	Bay	Owner
248	i	Graham George jr.	37	12	Occupant
249		Graham George sr.	37	12	Owner
250	j	Graham James	37	11	Owner
219		Herbison William	38, 39, 58	Bay 11	Owner
210		Izzard Joseph	S 36, S 37, 37	13, 14	Own'r & Ten't


POLLING SUB-DIVISION NO. 4.

No. on Roll.	JUROR	NAME.	NO. OF LOT OR PART OF LOT.	CON. OR STREET.	Owner, Tenant, Occupant, Landholder's Son, or Wage Earner.	Post Office
171		Junar Dona'd.	8 37, 38	10	Tenant	3
172	j	Junar Hector	8 37, 38	10	Owner	3
200	j	Jenkins John	35, 36	14	Owner	3
247	j	Jarvi' William H.	38	12	Owner	3
329	i	Johnston George	8 21	Bay	Owner	3
179	j	Marshall Robert	52	Bay	Tenant	3
180		McDougal John	W 30	16	Owner	3
212		McLain John	N 53, N 54	Bay	Owner	3
223	j	Middleton Charles	41, 42, 43, 44, 45, 46	12	Owner	3
225	j	McClain John	35	10	Tenant	3
310		Miller John	N 30	10	Tenant	3
311		Miller James	N 30	10	Tenant	3
323	j	Middleton John	41, 41, 42	0, 10 Bay	Owner	3
324		Marshall John	N 19, N 20	Bay	Owner	3
327	j	Marshall Edward	S 10	Bay	Owner	3
347		McDonald Archibald	N 10	Bay	Owner	3
173	j	Pawa John	43	Bay	Owner	3
188		Palalay William	N 30	16	Owner	3
211		Phillips Robert	37	14	Owner	3
218	j	Pardue William	37	Bay	Owner	3
169		Racey R. M.	N 49	Bay	Owner	3
174	j	Reed William E.	S 45	Bay	Tenant	3
231		Rathwell Edward	26, 27	Bay	Owner	3
233		Rutledge William	31	Bay	Owner	3
235		Rathwell William	E 25	Bay	Owner	3
236		Rathwell Samuel	W 25 S 28	Bay	Owner	3
175		Steep James	S 45	Bay	Owner	3
240		Sheppard John	E 23	Bay	Owner	3
317	j	Switzer Benjamin	39	10	Owner	3
321		Steep John G.	40	11	Owner	3
322		Steep Henry	W 40	11	Owner	3
330		Steep Peter	E 22	Bay	Owner	3
331		Sheppard John	W 23	Bay	Owner	3
336		Sheppard Jacob	60	Bay	Owner	3
328		Sheppard Thomas	W 22	Bay	Owner	3
216	j	Trick Levi A	39 part 53	Bay	Tenant	3
217		Trick Thomas	39 part 55	Bay	Owner	3
227		Turner William	29	Bay	Owner	3
340	i	Thompson John	S 63, 64	Bay	Owner	3
170		Weir William	46, 47, 48, 49, W 37	Bay 16	Owner	3
213		Wool John	42	Bay	Owner	3
214		Wigginton John	S 53, N 54	Bay	Owner	3
215		Wigginton Thomas	40	Bay	Owner	3
243		Wise Edward H.	41	Bay	Owner	3
244		Wise Albert W.	W 56	Bay	Owner	3
245		Wise William	E 40, 41, 42	11	Owner	3
345		Welsh David	N 10	Bay	Owner	3
349		Welsh Alexander	N 10	Bay	Owner	3

PART 2.--Persons entitled to vote at Municipal Elections only


334	Anderson Albert	59	Bay	F S	3
342	Beacom George	W 18	Bay	F S	3
234	Beacom John	E 17	Bay	F S	3
238	Carleton Janet	31	Bay	Owner	3
319	Cook George	E 24	Bay	F S	3
182	Cook Joshua	S 39	9	F S	3
178	Dyke Henry	36	15	F S	3
229	Elliott William H	43	Bay	F S	3
220	Elliott Thomas A	35	Bay	F S	3
221	Herbison William G	58	Bay	F S	3
222	Herbison Robert H	58	Bay	F S	3
225	Herbison Albert M	58	Bay	F S	3
226	Marshall Jacob	N 19	Bay	F S	3
241	Marshall John	N 19	Bay	F S	3
242	Sheppard George	E 23	Bay	F S	3
242	Sheppard Mathew	E 23	Bay	F S	3
247	Sheppard Benjamin	60	Bay	F S	3
351	Stewart John B	14, 15	Bay	F S	3
352	Stewart Charles W	14, 15	Bay	F S	3
246	Wise Frederick	41	11	F S	3





POLLING SUB-DIVISION NO. 5.

No. on Roll.	JUROR	NAME.	NO. OF LOT OR PART OF LOT.	CON. OR STREET.	Owner, Tenant, Occup't, Landholder's Son, or Office & Wage Earner.	Post
122	j	Elford Herbert	Pt 13, Pt 14	H R.	Owner	2
143	j	Evans Henry B.	17	H R.	Owner	3
104		Ford William	N 86, 85, 87	M.	Owner	3
109		Ford Thomas	84	M.	Owner	3
169	j	Forrester David A.	S 21	H R.	Owner	3
274	j	Ferris Samuel	23	9.	Owner	2
275		Ford Henry	S 86	M.	Owner	2
276	j	Ford James A.	N 24, 25	9.	Occupant	2
834		Forster William B.	N 55	M.	Tenant	2
15	j	Goodwin Alfred	45, 74	M.	Tenant	2
36		Garvie William	15	16.	Owner	3
4	j	Halstead Albert	38 N 39	M.	Owner	2
5		Halstead Stephen	38	31.	Owner	2
45	j	Huck Robert	20	15.	Owner	3
57	j	Hibbs Henry J.	N 21, S 25	H R 15.	Owner	3
76	j	Hill Joshua	N 13	17.	Owner	3
77	j	Hill George	E 13, 14.	17.	Owner	3
87	j	Hardy John	21	17.	Owner	3
111	j	Holmes John R.	35	M.	Owner	3
272		Holmes Joseph	22	9.	Owner	2
6	j	Jarvis John T.	81	M.	Tenant	2
7		Jarvis William	81	M.	Owner	2
46		Johnston James	S 20, N 21	15.	Owner	3
55	j	Jenkins Roland	N 21, 26, 27	16 H R.	Owner	3
115		Jarvis Alfred	S 35	M.	Owner	2
149	j	Jenkins Thomas W.	18, W 19	H R.	Owner	3
155		Jenkins William	E 7	H R.	Owner	3
13	i	Lobb William H.	76	M.	Owner	2
22		Lathwait James	48	M.	Owner	3
37	j	Lowroy Samuel	S 17, 18	15.	Tenant	3
64	j	Lindsay James H.	N 20	H R.	Owner	3
71	j	Lovett Charles Jr.	9.	17.	Owner	3
74		Lovett Charles Sr.	12	17.	Owner	3
135	j	Lavis George	S 16	H R.	Owner	2
156	j	Lindsay John B.	S 20	H R.	Owner	3
9	j	McCartney John	79 N 80	M.	Owner	2
33		McCartney George	12	16.	Owner	3
42	j	Murphy H. Richard	13	16.	Tenant	3
43	j	Murphy Henry	19	16.	Owner	3
63	j	Moore Lawson	59, 60	M.	Owner	3
65	j	Mair James K.	55	M.	Owner	3
67	j	Mair Thomas	56	M.	Owner	3
79	j	Manning James	15	17.	Tenant	3
80		Manning Laurence	15	17.	Owner	3
81	j	McIveen Thomas	16	17.	Owner	3
82	j	McIveen Francis	17, 18	17.	Tenant	3
85		Miller James S.	20	17.	Owner	3
86		Miller Robert	20	17.	Owner	3
89	j	Mason Thomas	22	17.	Owner	3
90	j	Mason Robert	23	17.	Owner	3
133	j	Merrill Samuel H.	E 15	H R.	Owner	2
159		McAllister Archibald	22	H R.	Owner	3
34	j	Nesbitt Christopher	16, N 17, S 17	15, 16.	Owner	3
28		Nesbitt Absalom	S 17, 18.	15.	Owner	3
23	j	Oakes John	N 50	M.	Owner	3




PO: LING SUB-DIVISION NO. 5.

No. on Roll.	JUROR.	NAME.	NO. OF LOT OR PART OF LOT.	CON. OR STREET.	Owner, Tenant, Occup't, Land- holders Son, or Wage Earner	Post Office.
24		Oakes George	S 50	M	Owner	3
32	j	Oakes Joseph H.	11	16	Owner	3
117		Potter Elisa C.	Pt 13	H. R.	Owner	2
138	j	Potter Thomas J.	E 19	H. R.	Owner	2
271	j	Phlips Stilwell	22	9	Tenant	2
21		Rudd John	68, 70, 71	M	Owner	3
47		Richardson Robert	21	16	Owner	3
52	j	Rauder George	25	16	Occupant	3
53		Rauder Henry	25	16	Owner	3
58	j	Rapson Isaac	63	M	Owner	3
3	j	Sweet Henry	S W 39	M	Owner	2
28		Sheppard John	52	M	Owner	3
56		Swan William H	N 21	H R	Owner	3
61	j	Sprong Fitzallen	62	M	Owner	3
64	j	Sheppard John	58	M	Owner	3
65	j	Sheppard William	57	M	Owner	3
99	j	Stevens James	27 N 28	17	Owner	3
122	j	Stanley William	N 83	M	Owner	3
2	j	Tebbutt George	82	M	Owner	2
44	j	Thompson Robert	20, 21	15, 16	Owner	3
92	j	Tiplady William P	S 24, N 25	17	Occupant	3
93	j	Tiplady John H	S 24, N 25	17	Occupant	3
94		Tiplady Ralph	S 24, N 25	17	Occupant	3
95		Tiplady William	S 24, N 25	17	Owner	3
96	j	Tindall Arthur J	S 25, 26	17	Tenant	3
97	j	Tindall Lorne J	S 25, 26	17	Tenant	3
140	j	Tebbutt Frederick	22 S 80	14 M	Owner	2
164		Tewslly Henry	S 28	17	Owner	3
270	j	Trewatha John	21	9	Owner	2
106		Vanvalkenburgh Wm	32 part 33	M	Tenant	2
14	j	Williams Charles	42, 44, 75	M	Owner	2
62		Watts Richard	61	M	Owner	3
70	j	Wright John	8	17	Owner	3
72		Watkins Joseph	10	17	Owner	3
277	j	Yeo John W	S 24, 25	9	Owner	2

PART 2.--Persons entitled to vote at Municipal Elections only

102		Andriews Almiretta	S 28	17	Owner	3
39		Barr Ann	19	15	Owner	3
29		Baker Walter	67	M	F S	3
40		Barr David	19	15	F S	3
69	j	Draper Robert J	53, 54	M	F S	3
110	j	Ford John	84	M	F S	2
107		Holmes Margaret	34	M	Owner	2
85	j	Hardy William J	21	17	F S	2
108		Holmes Thomas	34	M	F S	2
27		Killips Elisa	52	M	Tenant	3
75	j	Lovett Noble W	12	17	F S	3
105		Proctor Mary	8 33	M	Owner	2
59	j	Rapson James	63	M	F S	3
140	j	Rapson Joseph	63	M	F S	3
25		Tebbutt Catharine	49	M	Owner	2
142		Tebbutt Jane	21	14	Owner	2
142	j	Tebbutt Henry	22	14	F S	2



POLLING SUB-DIVISION NO. 6.

PART 3. Persons entitled to vote at Elections for the Legislative Assembly only.


No. on Roll.	JUROR.	NAME.	NO. OF LOT OR PART OF LOT.	CON. OR STREET.	Owner, Tenant Occup't, Land-holder, son, or Office, Wage Earner	Post Office.
29		Baker Walter	67	M	L S	3
40	j	Barr David	19	15	L S	3
139		Draper Robert J.	33, 54	31	L S	3
110	j	Ford John	84	31	L S	2
10		Grigg William	80	M	House holder	2
8		Hornby Thomas	29	M	House holder	2
88	j	Hardy William A.	21	17	L S	3
108		Holmes Thomas	31	M	L S	2
835		Jordan Edward	13	16	House holder	2
20		Lathwait William	47	M	House holder	3
75	j	Lovatt Noble W.	12	17	L S	3
820	j	Perduc Henry	12, 23	M	House holder	3
59	j	Rapaon James	63	M	L S	3
60	j	Rapaon Joseph	63	M	L S	3
142	j	Tebbutt Henry	22	14	L S	2
78		Watkins Henry	11	17	House holder	3

POLLING SUB-DIVISION NO. 6.

Comprising and containing all that part of the Township of Goderich commencing at the line between Lots 23 and 25 (Cut Lane) thence south along the line between the 8th and 9th Concessions to the sillcline between Lots 33 and 36, on the 9th Concession, thence east along said Line to the Bayfield Concession, thence along the Bayfield Concession to the boundary of the Town of Clinton, thence along the said boundary to the Huron Road, thence along the west side of the Huron Road to Holmesville, thence along the south side of the Cut Lane to the place of beginning.

PART 1.--List of Persons entitled to Vote at Elections to the Legislative Assembly and Municipal Elections.

No. on Roll.	JUROR.	NAME.	NO. OF LOT OR PART OF LOT.	CON. OR STREET.	Owner, Tenant Occup't, Land-holder, son, or Office, Wage Earner	Post Office.
197	j	Acheson Robert	31	H	Owner	2
184		Bulter William	35, W 35	15, R	Owner	3
116	i	Courtice Edmund G.	Pt 12, N P 12	H R	Tenant	2
124	j	Calbeck Thomas F.	11, N 12	H R	Tenant	2
125		Calbeck John	11, N 12	H R	Owner	2
127		Cantelon William	Pt 27	10	Owner	2
144	j	Cook Henry C.	8	H R	Owner	3
147		Garter William	N 7	H R	Occupant	3
166		Care William	N 3	H R	Owner	3
194		Cattle James	N 33	15	Owner	3
198		Cook William	31	13	Owner	3
202	j	Churchill Joseph	33	14	Owner	2
205	j	Churchill John	32, 34	14	Owner	3
206		Connell William	E 35	13	Owner	3
232	j	Cantelon James	35, 35	11, 12	Owner	3
259	j	Cantelon William	S 32	11	Owner	3
260	j	Colclough Joseph	S 31	11	Owner	2
261	j	Colclough William	S 30, N 31, N 32	11, 12	Owner	2
264	j	Crooks William	30	11	Owner	2
265		Cole Charles	29	11	Owner	2
283		Cook David	S 26, S 27	9, 10	Owner	3
291		Coates William	29, 29	9, 10	Owner	3
292	j	Cook Peter	30, 31	9	Owner	3
293		Cook John	30	9	Owner	3
296	i	Cantelon Adam	33	9	Owner	3
297	j	Cantelon Samuel	33	9	Owner	3
298		Cantelon David	32	10	Owner	3
299	j	Connell George A.	N 30	12	Tenant	3
300		Connell George D.	32	9	Tenant	3
301	i	Connell George	N 33	10	Owner	3
303	j	Cantelon H Hanley	34	9	Occupant	3
304		Cantelon William	34	9	Occupant	3
305		Cantelon Adam	31	9	Owner	3
306		Cook Peter J.	35	10	Owner	3
121		Dorking Richard	Pt 12, Nos. 5, 24	H R	Owner	2
183	i	Dyke George W.	31	16	Owner	3
191		Dodsworth William	S 31	15	Owner	3
288	j	Dempsey John	28	10	Owner	2



POLLING SUB-DIVISION NO. 6.

No. on Roll.	JUROR	NAME.	NO. OF LOT OR PART OF LOT.	COR. OR STREET.	Owner, Tenant, Demol. Land holder's Son, or Wage Earner.	Post Office
103		Fair James.....	E 35.....	16.....	Owner.....	3
155		Fenton William.....	S 6.....	H R.....	Owner.....	3
192		Fleming Thomas.....	S 33.....	15.....	Owner.....	3
132		Graham George.....	Pt 11, 12.....	H R.....	Owner.....	2
129		Holdsworth Joseph.....	N 12, N 7.....	H R.....	Tenant.....	2
126	j	Huller Aaron.....	9.....	H R.....	Owner.....	2
158	j	Holmes John.....	4.....	H R.....	Owner.....	3
253	j	Hue's Goy P.....	S 34.....	11.....	Occupant.....	3
254		Hue's William.....	S 34.....	12.....	Owner.....	3
255	j	Holland Jephtha.....	N 34, S 34.....	11, 12.....	Owner.....	3
256	j	Holland George C.....	33.....	11.....	Owner.....	3
258	j	Hue's Hart V.....	32.....	12.....	Owner.....	2
131		Jordan John.....	Pt 12, Nos. 12, 17.....	H R.....	Owner.....	2
262	j	Jordan William.....	N 31.....	12.....	Owner.....	2
263		Jordan Thomas.....	S 31.....	12.....	Owner.....	2
119		Knox Arthur.....	Pt 12, Nos. 1, 2, 25.....	H R.....	Owner.....	2
128	j	Lavis Edward.....	Pt 12, pt 13, pt 14, 22, 23.....	H R.....	Owner.....	2
130		Lobb William.....	Pt 12, Nos. 8, 21.....	H R.....	Owner.....	2
115	j	March William.....	S 83, Gore 83.....	M.....	Owner.....	3
120		Mugford William.....	Pt 12, No. 3.....	H R.....	Tenant.....	2
157	j	May Albert.....	5.....	H R.....	Owner.....	2
269		March Thomas.....	S 12.....	H R.....	Owner.....	2
289		Magee John T.....	23.....	9.....	Tenant.....	5
290		Magee Albert.....	23.....	10.....	Tenant.....	3
294	j	Mugford John W.....	31.....	10.....	Tenant.....	2
295		Mugford John.....	31.....	10.....	Owner.....	2
302	j	Miller George.....	S 33, 34.....	10.....	Owner.....	3
134	j	Oahaldiston Alex.....	10.....	H R.....	Owner.....	2
286	j	Ostrom Alexander.....	28.....	9.....	Occupant.....	2
114		Potter Oliver W.....	29.....	12.....	Owner.....	2
123		Pickard Ezra.....	26, 27.....	11.....	Occupant.....	2
125		Pickard Thomas.....	17, 12, 4, pt 27.....	H R 10.....	own'r & tenant.....	2
148	j	Potter Philip.....	N 7.....	H R.....	Owner.....	3
152	j	Perdue James.....	W 6.....	H R.....	Owner.....	3
153	j	Perdue Peter.....	W 6.....	H R.....	Owner.....	3
193	j	Parker John.....	N 33.....	15.....	Owner.....	3
200	j	Proctor John A.....	32.....	13.....	Owner.....	3
278	j	Proctor Joseph.....	W 26, 27.....	9.....	Owner and off'r premises.....	2
282		Prouse David.....	Pt 27.....	10.....	Tenant.....	2
160	j	Robinson William jr.....	3.....	H R.....	Tenant.....	3
161		Robinson William sr.....	3.....	H R.....	Owner.....	3
195		Ramball Ebenezer.....	S 9.....	H R.....	Owner.....	3
201	j	Ramball George.....	33.....	13.....	Owner.....	2
203	j	Rowden James.....	34.....	13.....	Owner.....	2
257	j	Richardson James.....	33.....	12.....	Owner.....	2



POLLING SUB-DIVISION NO. 6.

No. on Roll.	JUROR.	NAME.	NO. OF LOT OR PART OF LOT.	CON. OR STREET.	Owner, Tenant, Occupant, or Officeholder, or Farmer.	Post Office No.
290	j	Sparling Joseph H.	Part 26, 27	9, 10	Occupant	2
307	j	Steep William H.	35	9	Owner	3
187	j	Warr John	E 35	16	Owner	3
190	j	Wigtely James	31	15	Owner	3

PART 2.--Persons entitled to vote at Municipal Elections only

284	j	Cook John W.	26	9	F S	3
285	j	Cook David S.	S 26	9	F S	3
137	j	Huller George	9	H R	F S	3
287	j	Ostrom Mary	26	9	Owner	2
279	j	Proctor Robert L.	W 26, 27	9	F S	2
196	j	Rumball Mark	S 9	H R	F S	2
204	j	Rowden James A.	31	13	F S	2
281	j	Sparling Elizabeth	N 26, 27	9, 10	Owner	2

PART 3.--Persons entitled to vote at Elections for the Legislative Assembly only.

185	j	Butler Nicholas	35	16	L S	3
196	j	Butler James	35	16	L S	3
145	j	Cook Thomas H.	8	H R	L S	3
146	j	Cook John W.	8	H R	L S	3
199	j	Cook Ronald	21	13	L S	3
284	j	Cook William H.	29	11	L S	3
284	j	Cook John W.	S 26	9	L S	2
285	j	Cook David S.	S 26	9	L S	2
287	j	Gliddon Richard	29	12	L S	2
137	j	Huller George	9	H R	L S	2
279	j	Proctor Robert L.	W 26, 27	9	L S	2
196	j	Rumball Mark	S 9	H R	L S	2
204	j	Rowden James A.	31	13	L S	2

Total number of vot r:

Polling Sub division No. 1	177.
" " 2	143.
" " 3	169
" " 4	129
" " 5	154
" " 6	114

Aggregate number of persons entitled to serve on juries, 431.

336

