

Technical and Bibliographic Notes/Notes techniques et bibliographiques

The Institute has attempted to obtain the best original copy available for filming. Features of this copy which may be bibliographically unique, which may alter any of the images in the reproduction, or which may significantly change the usual method of filming, are checked below.


L'Institut a microfilmé le meilleur exemplaire qu'il lui a été possible de se procurer. Les détails de cet exemplaire qui sont peut-être uniques du point de vue bibliographique, qui peuvent modifier une image reproduite, ou qui peuvent exiger une modification dans la méthode normale de filmage sont indiqués ci-dessous.


- Coloured covers/
Couverture de couleur
- Covers damaged/
Couverture endommagée
- Covers restored and/or laminated/
Couverture restaurée et/ou pelliculée
- Cover title missing/
Le titre de couverture manque
- Coloured maps/
Cartes géographiques en couleur
- Coloured ink (i.e. other than blue or black)/
Encre de couleur (i.e. autre que bleue ou noire)
- Coloured plates and/or illustrations/
Planches et/ou illustrations en couleur
- Bound with other material/
Relié avec d'autres documents
- Tight binding may cause shadows or distortion
along interior margin/
La reliure serrée peut causer de l'ombre ou de la
distorsion le long de la marge intérieure
- Blank leaves added during restoration may
appear within the text. Whenever possible, these
have been omitted from filming/
Il se peut que certaines pages blanches ajoutées
lors d'une restauration apparaissent dans le texte,
mais, lorsque cela était possible, ces pages n'ont
pas été filmées.
- Additional comments:/
Commentaires supplémentaires:


- Coloured pages/
Pages de couleur
- Pages damaged/
Pages endommagées
- Pages restored and/or laminated/
Pages restaurées et/ou pelliculées
- Pages discoloured, stained or foxed/
Pages décolorées, tachetées ou piquées
- Pages detached/
Pages détachées
- Showthrough/
Transparence
- Quality of print varies/
Qualité inégale de l'impression
- Includes supplementary material/
Comprend du matériel supplémentaire
- Only edition available/
Seule édition disponible
- Pages wholly or partially obscured by errata
slips, tissues, etc., have been refilmed to
ensure the best possible image/
Les pages totalement ou partiellement
obscurcies par un feuillet d'errata, une pelure,
etc., ont été filmées à nouveau de façon à
obtenir la meilleure image possible.

This item is filmed at the reduction ratio checked below/
Ce document est filmé au taux de réduction indiqué ci-dessous.


10X	14X	18X	22X	26X	30X
<input type="checkbox"/>	<input type="checkbox"/>	<input type="checkbox"/>	<input checked="" type="checkbox"/>	<input type="checkbox"/>	<input type="checkbox"/>
12X	16X	20X	24X	28X	32X







COPY OF TREATY
MADE 3RD OCTOBER, 1873,
BETWEEN
HER MAJESTY THE QUEEN
AND THE
SAULTEAUX TRIBE
OF THE
OJIBBEWAY INDIANS,
AT THE
NORTH WEST ANGLE OF THE LAKE OF THE WOODS.





(Copy—Treaty 132—Indian Office.)

ARTICLES OF A TREATY made and concluded this third day of October, in the year of Our Lord One thousand eight hundred and seventy-three, between HER MOST GRACIOUS MAJESTY THE QUEEN, of Great Britain and Ireland, by Her Commissioners, the Honorable ALEXANDER MORRIS, Lieutenant-Governor of the Province of Manitoba and the North-west Territories; JOSEPH ALBERT NORBERT PROVENCHER, and SIMON JAMES DAWSON, of the one part; and the Saulteaux Tribe of the OJIBBEWAY INDIANS, inhabitants of the Country within the limits hereinafter defined and described by their Chiefs, chosen and named as hereinafter mentioned, of the other part:—

WHEREAS the Indians inhabiting the said country have, pursuant to an appointment made by the said Commissioners, been convened at a meeting at the North-West angle of the Lake of the Woods, to deliberate upon certain matters of interest to Her Most Gracious Majesty, of the one part, and the said Indians of the other;

AND WHEREAS the said Indians have been notified and informed by Her Majesty's said Commissioners that it is the desire of Her Majesty to open up for settlement, immigration, and such other purposes as to Her Majesty may seem meet, a tract of country bounded and described as hereinafter mentioned, and to obtain the consent thereto of Her Indian subjects inhabiting the said tract, and to make a Treaty and arrange with them, so that there may be peace and good will between them and Her Majesty, and that they may know and be assured of what allowance they are to count upon and receive from Her Majesty's bounty and benevolence:—

And Whereas, the Indians of the said Tract, duly convened in Council as aforesaid, and being requested by Her Majesty's said Commissioners to name certain Chiefs and headmen, who should be authorized on their behalf to conduct such negotiations and sign any Treaty to be founded thereon, and to become responsible to Her Majesty for their faithful performance of their respective Bands of such obligations as shall be assumed by them, the said Indians have thereupon named the following persons for that purpose, that is to say:—Kee-tak-pay-pi-nais (Rainy River), Kitihi-gay-kake (Rainy River), Note-naqua-hung (North-West Angle), Mawe-do-pe-nais (Rainy River), Pow-wa-sang (North-West Angle), Canda-com-igo-wi-ninie (North-West Angle), Pa-pa-ska-gin (Rainy River), May-no-wah-tau-ways-kung (North West Angle), Kitchi-ne-ka-be-han (Rainy River), Sah-katch-eway (Lake Seul), Muka-day-wah-sin (Kettle Falls), Me-kie-sies (Rainy Lake, Fort Francis), Oos-con-na-geist (Rainy Lake), Wah shis-kince (Eagle Lake), Rah-kie-y-ash (Flower Lake), Go-bay (Rainy Lake), Ka-me-ti-ash (White Fish Lake), Nee-sho-tal (Rainy River), Kee-jee-go-kay (Rainy River), Sha-sha-gance (Shoal Lake), Shah-win-na-bi-nais (Shoal Lake), Ay-ash-a-wash (Buffalo Point), Pay-ah-bee-wash (White Fish Bay), Rah-tay-tay-pa-o-cutch (Lake of the Woods).

And thereupon in open council the different Bands having presented their Chiefs to the said Commissioners as the Chiefs and headmen for the purposes aforesaid of the respective Bands of Indians inhabiting the said district hereinafter described.

And whereas the said Commissioners then and there received and acknowledged the persons so presented as Chiefs and headmen for the purposes aforesaid of the respective Bands of Indians inhabiting the said district hereinafter described;

And whereas the said Commissioners have proceeded to negotiate a treaty with the said Indians, and the same has been finally agreed upon and concluded as follows, that is to say:—

The Saulteux Tribe of the Ojibbeway Indians, and all other the Indians inhabiting the district hereinafter described and defined, do hereby cede, release, surrender, and yield up to the Government of the Dominion of Canada, for Her Majesty the Queen and Her successors forever, all their rights, titles and privileges whatsoever to the lands included within the following limits, that is to say:—

Commencing at a point on the Pigeon River Route where the International boundary line between the territories of Great Britain and the United States intersects the height of land separating the waters running to Lake Superior from those flowing to Lake Winnipeg, thence northerly, westerly and easterly, along the height of land aforesaid following its sinuosities, whatever their course may be, to the point at which the said height of land meets the summit of the water-shed from which the streams flow to Lake Nepigon; thence northerly and westerly, or whatever may be its course along the ridge separating the waters of the Nepigon and the Winnipeg to the height of land dividing the waters of the Albany and the Winnipeg, thence westerly and northwesterly along the height of land dividing the waters flowing to Hudson's Bay by the Albany or other rivers from those running to English River and the Winnipeg to a point on the said height of land bearing north forty-five degrees east from Fort Alexander at the mouth of the Winnipeg; thence south forth-five degrees west to Fort Alexander at the mouth of the Winnipeg; thence southerly along the eastern bank of the Winnipeg to the mouth of White Mouth River, thence southerly by the line described as in that part forming the eastern boundary of the tract surrendered by the Chippewa and Swampy Cree Tribes of Indians, to Her Majesty on the third of August, one thousand eight hundred and seventy-one, namely, by White Mouth River to White Mouth Lake and thence on a line, having the general bearing of White Mouth River to the forty-ninth parallel of north latitude, thence by the forty-ninth parallel of north latitude to the Lake of the Woods and from thence by the International boundary line to the place of beginning.

The tract comprised within the lines above described embracing an area of fifty-five thousand square miles be the same more or less.

To have and to hold the same to Her Majesty the Queen and Her successors forever.

And Her Majesty the Queen hereby agrees and undertakes to lay aside Reserves for farming lands, due respect being had to lands at present cultivated by the said Indians, and also to lay aside and reserve for the benefit of the said Indians, to be administered and dealt with for them by Her Majesty's Government of the Dominion of Canada, in such a manner as shall seem best, other Reserves of land in the said territory hereby ceded, which said Reserves shall be selected and set aside where it shall be deemed most convenient and advantageous for each Band or Bands of Indians, by the officers of the said Government appointed for that purpose, and such selection shall be so made after conference with the Indians: Provided, however, that such Reserve whether for farming or other purposes shall in nowise exceed in all one square mile for each family of five, or in that proportion for larger or smaller families, and such selection shall be made if possible during the course of next summer or as soon thereafter as may be found practicable, it being understood, however, that if at the time of any such selection of any Reserves as aforesaid, there are any settlers within the bounds of the lands reserved by any Band, Her Majesty reserves the right to deal with such settlers as she shall deem just, so as not to diminish the extent of land allotted to Indians, and provided also that the aforesaid Reserves of lands or any interest or right therein or appurtenant thereto, may be sold, leased or otherwise disposed of by the said Government for the use and benefit of the said Indians, with the consent of the Indians entitled thereto first had and obtained.

And with a view to shew the satisfaction of Her Majesty with the behaviour and good conduct of Her Indians, she hereby, through her Commissioners, makes them a present of twelve dollars for each man, woman and child belonging to the Bands here represented, in extinguishment of all claims heretofore preferred.

And further, Her Majesty agrees to maintain schools for instruction in such Reserves hereby made as to Her Government of Her Dominion of Canada may seem advisable, whenever the Indians of the Reserve shall desire it.

Her Majesty further agrees with her said Indians, that within the boundary of Indian Reserves, until otherwise determined by the Government of the Dominion of Canada, no intoxicating liquor shall be allowed to be introduced or sold, and all laws now in force, or hereafter to be enacted to preserve Her Indian subjects inhabiting the Reserves, or living elsewhere within her North-West Territories, from the evil influence of the use of intoxicating liquors shall be strictly enforced.

Her Majesty further agrees with her said Indians, that they, the said Indians, shall have right to pursue their avocations of hunting and fishing throughout the tract surrendered as hereinbefore described, subject to such regulations as may from time to time be made by Her Government of Her Dominion of Canada, and saving and excepting such tracts as may from time to time be required or taken up for settlement, mining, lumbering or other purposes, by Her said Government of the Dominion of Canada, or by any of the subjects thereof duly authorized therefor by the said Government.

It is further agreed between Her Majesty and Her said Indians that such sections of the Reserves above indicated as may at any time be required for public works or buildings, of what nature soever, may be appropriated for that purpose by Her Majesty's Government of the Dominion of Canada, due compensation being made for the value of any improvements thereon.

And further, that Her Majesty's Commissioners shall, as soon as possible, after the execution of this Treaty, cause to be taken an accurate census of all the Indians inhabiting the tract above described, distributing them in families, and shall in every year ensuing the date hereof at some period in each year, to be duly notified to the Indians, and at a place or places to be appointed for that purpose within the territory ceded, pay to each Indian person the sum of five dollars per head yearly.

It is further agreed between Her Majesty and the said Indians, that the sum of fifteen hundred dollars per annum shall be yearly and every year expended by Her Majesty in the purchase of ammunition, and twine for nets for the use of the said Indians.

It is further agreed between Her Majesty and the said Indians that the following articles shall be supplied to any Band of the said Indians who are now actually cultivating the soil, or who shall hereafter commence to cultivate the land, that is to say—two hoes for every family actually cultivating; also one spade per family as aforesaid; one plough for every ten families as aforesaid; five harrows for every twenty families as aforesaid; one scythe for every family as aforesaid; and also one axe and one cross-cut saw, one hand saw, one pit saw, the necessary files, one grindstone, one augur for each Band, and also for each Chief for the use of his Band, one chest of ordinary carpenter's tools; also for each Band, enough of wheat, barley, potatoes and oats to plant the land actually broken up for cultivation by such Band; also for each Band, one yoke of oxen, one bull and four cows; all the aforesaid articles to be given once for all for the encouragement of the practice of agriculture among the Indians.

IT IS FURTHER AGREED between Her Majesty and the said Indians, that each Chief, duly recognized as such, shall receive an annual salary of twenty-five dollars per annum, and each subordinate officer, not exceeding three for each band, shall receive fifteen dollars per annum; and each such Chief and subordinate officer as aforesaid shall also receive, once in every three years, a suitable suit of clothing; and each Chief shall receive, in recognition of the closing of the treaty, a suitable flag and medal.

And the undersigned Chiefs, on their own behalf and on behalf of all other Indians inhabiting the tract within ceded, do hereby solemnly promise and engage to strictly observe this treaty, and also to conduct and behave themselves as good and loyal subjects of Her Majesty the Queen. They promise and engage that they will, in all respects, obey and abide by the law; that they will maintain peace and good order between each other, and also between themselves and other tribes of Indians, and between themselves and others of Her Majesty's subjects, whether Indians or Whites, now inhabiting or here-

after to inhabit any part of the said ceded tract; and that they will not molest the person or property of any inhabitant of such ceded tract, or the property of Her Majesty the Queen, or interfere with or trouble any person passing or travelling through the said tract or any part thereof; and that they will aid and assist the officers of Her Majesty in bringing to justice and punishment any Indian offending against the stipulations of this treaty, or infringing the laws in force in the country so ceded.

IN WITNESS WHEREOF, Her Majesty's said Commissioners and the said Indian Chiefs have hereunto subscribed and set their hands, at the North-West Angle of the Lake of the Woods, this day and year herein first above-named.

Signed by the Chiefs within named in presence of the following witnesses, the same having been first read and explained by the Honorable James McKay:—

(Signed,)

JAMES MCKAY.

MOLYNEUX ST. JOHN.

ROBERT PITHER.

CHRISTINE V. K. MORRIS.

CHARLES NOLIN.

A. McDONALD,
*Captain commanding escort to
Lieutenant-Governor.*

JAMES F. GRAHAM.

JOSEPH NOLIN.

A. McLEOD.

—GEORGE MCPHERSON, SEN.

SEDLEY BLANCHARD.

W. FRED. BUCHANAN.

[L.S.]

ALEXANDER MORRIS, L.G.
J. A. N. PROVENCHER,
Indian Commissioner.
S. J. DAWSON,
Indian Commissioner.

his
KEE-TA-KAY-PI-NAIS +
mark.

his
KITIHI-GAY-KAKE +
mark.
his

NO-TE-NA-QUA-HUNG +
mark.
his

MAWE-DO-PE-NAIS +
mark.

his
POW-WA-SANG +
mark.

his
CANDA COM-IGO-WI-NINIE +
mark.

his
PA-PA-SKA-GIN +
mark.

his
MAY-NO-WAH-TAU-WAYS-KUNG +
mark.

his
KITCHI-NE-KA-BE-HAN +
mark.

his
SAH-KATCH-EWAY +
mark.

his
MUKA-DAY-WAH-SIN +
mark.

his
ME-KIE-SIES +
mark.

his
OOS-CON-NA-GEIST +
mark.

FRANK G. BECHER.

ALFRED COOD, M.D.

GORDON S. CORBAULT.

PIERRE LEVIELLE.

NICHOLAS CHATELAINE.

WAH-SHIS-KINCE	his
	+
	mark.
	his
RAH-KIE-Y-ASH	+
	mark.
	his
GO-BAY	+
	mark.
	his
KA-ME-TI-ASH	+
	mark.
	his
NEE-SHO-TAL	+
	mark.
	his
KEE-JEE-GO-KAY	+
	mark.
	his
SHA-SHA-GANCE	+
	mark.
	his
SHAH-WIN-NA-BI-NAIS	+
	mark.
	his
AY-ASH-A-WASH	+
	mark.
	his
PAY-AH-BEE-WASH	+
	mark.
	his
RAH-TAY-TAY-PA-O-CUTCH	+
	mark.

WE HEREBY CERTIFY that the foregoing is a true copy of the original articles of treaty of which it purports to be a copy.

(Signed)

ALEXANDER MORRIS,
*Lieutenant-Governor.*J. A. N. PROVENCHEUR,
*Indian Commissioner.*S. J. DAWSON,
Indian Commissioner.

WE having had communication of the treaty, certified copy whereof is hereto annexed, but not having been present at the Councils held at the North-west Angle of the Lake of the Woods, between Her Majesty's Commissioners, and the several Indian Chiefs and others therein named, at which the articles of the said treaty were agreed upon, hereby, for ourselves and the several Bands of Indians which we represent, in consideration of the provisions of the said treaty being extended to us and the said Bands which we represent, transfer, surrender and relinquish to Her Majesty the Queen, Her heirs and successors, to and for the use of Her Government of Her Dominion of Canada, all our right, title and privilege whatsoever, which we, the said Chiefs, and the said Bands which we represent, have held, or enjoy, of, in and to the territory described and fully set out in the said articles of treaty and every part thereof, to have and to hold the same

unto and to the use of Her said Majesty the Queen, Her heirs and successors for ever.

AND WE HEREBY AGREE to accept the several provisions, payments and Reserves of the said treaty as therein stated, and solemnly promise and engage to abide by, carry out and fulfil all the stipulations, obligations and conditions therein contained, on the part of the said Chiefs and Indians therein named to be observed and performed, and in all things to conform to the articles of the said treaty, as if we ourselves, and the Bands which we represent had been originally contracting parties thereto, and had been present and attached our signatures to the said treaty.

IN WITNESS WHEREOF, Her Majesty's said Commissioners and the said Indian Chiefs have hereunto subscribed and set their hands, this Thirteenth day of October, in the year of Our Lord One thousand eight hundred and seventy-three.

Signed by S. J. Dawson, Esq., one of Her Majesty's said Commissioners, for and on behalf, and with the authority and consent of the Honorable Alexander Morris, Lieutenant-Governor of Manitoba and the North-West Territories, and J. A. N. Provencher, Esq., the remaining two Commissioners, and himself, and by the Chiefs within named on behalf of themselves and the several Bands which they represent, the same, and the annexed certified copy of articles of treaty having been first read and explained in presence of the following witnesses:—

(Signed,) THOS. A. P. TOWERS,
JOHN AITKEN,
A. J. McDONALD,
UNZZAKI,

His
JAS. LOGANOSH, +
Mark.
PINLLSISE.

For and on behalf of the Commissioners, the Honorable Alexander Morris, Lieutenant-Governor of Manitoba and the North-West Territories, Joseph Albert Norbert Provencher, Esq., and the undersigned:—

(Signed,) S. J. DAWSON,

Commissioner.

His
PAY-BA-MA-CHAS, +
Mark.

His
RE-BA-QUIN. +
Mark.

His
ME-TAS-SO-QUE-NE-SKANK. +
Mark.

