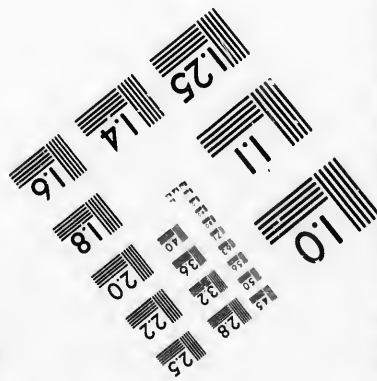





**IMAGE EVALUATION  
TEST TARGET (MT-3)**



**Photographic  
Sciences  
Corporation**

23 WEST MAIN STREET  
WEBSTER, N.Y. 14580  
(716) 872-4503

15 28  
16 32  
18 22  
20  
25

**CIHM/ICMH  
Microfiche  
Series.**

**CIHM/ICMH  
Collection de  
microfiches.**



Canadian Institute for Historical Microreproductions / Institut canadien de microreproductions historiques

10  
15

**© 1986**

Technical and Bibliographic Notes/Notes techniques et bibliographiques

The Institute has attempted to obtain the best original copy available for filming. Features of this copy which may be bibliographically unique, which may alter any of the images in the reproduction, or which may significantly change the usual method of filming, are checked below.

L'Institut a microfilmé le meilleur exemplaire qu'il lui a été possible de se procurer. Les détails de cet exemplaire qui sont peut-être uniques du point de vue bibliographique, qui peuvent modifier une image reproduite, ou qui peuvent exiger une modification dans la méthode normale de filmage sont indiqués ci-dessous.

- |   |   |
|---|---|
| <input type="checkbox"/> Coloured covers/<br>Couverture de couleur  | <input type="checkbox"/> Coloured pages/<br>Pages de couleur  |
| <input type="checkbox"/> Covers damaged/<br>Couverture endommagée   | <input type="checkbox"/> Pages damaged/<br>Pages endommagées  |
| <input type="checkbox"/> Covers restored and/or laminated/<br>Couverture restaurée et/ou pelliculée   | <input type="checkbox"/> Pages restored and/or laminated/<br>Pages restaurées et/ou pelliculées   |
| <input type="checkbox"/> Cover title missing/<br>Le titre de couverture manque  | <input checked="" type="checkbox"/> Pages discoloured, stained or foxed/<br>Pages décolorées, tachetées ou piquées  |
| <input type="checkbox"/> Coloured maps/<br>Cartes géographiques en couleur  | <input type="checkbox"/> Pages detached/<br>Pages détachées   |
| <input type="checkbox"/> Coloured ink (i.e. other than blue or black)/<br>Encre de couleur (i.e. autre que bleue ou noire)  | <input checked="" type="checkbox"/> Showthrough/<br>Transparence  |
| <input type="checkbox"/> Coloured plates and/or illustrations/<br>Planches et/ou illustrations en couleur   | <input type="checkbox"/> Quality of print varies/<br>Qualité inégale de l'impression  |
| <input type="checkbox"/> Bound with other material/<br>Relié avec d'autres documents  | <input type="checkbox"/> Includes supplementary material/<br>Comprend du matériel supplémentaire  |
| <input type="checkbox"/> Tight binding may cause shadows or distortion along interior margin/<br>La reliure serrée peut causer de l'ombre ou de la distorsion le long de la marge intérieure  | <input type="checkbox"/> Only edition available/<br>Seule édition disponible  |
| <input type="checkbox"/> Blank leaves added during restoration may appear within the text. Whenever possible, these have been omitted from filming/<br>Il se peut que certaines pages blanches ajoutées lors d'une restauration apparaissent dans le texte, mais, lorsque cela était possible, ces pages n'ont pas été filmées. | <input type="checkbox"/> Pages wholly or partially obscured by errata slips, tissues, etc., have been refilmed to ensure the best possible image/<br>Les pages totalement ou partiellement obscurcies par un feuillet d'errata, une pelure, etc., ont été filmées à nouveau de façon à obtenir la meilleure image possible. |
| <input type="checkbox"/> Additional comments:<br>Commentaires supplémentaires:  |   |

This item is filmed at the reduction ratio checked below/  
Ce document est filmé au taux de réduction indiqué ci-dessous.

10X	12X	14X	16X	18X	20X	22X	24X	26X	28X	30X	32X
				✓							

The copy filmed here has been reproduced thanks to the generosity of:

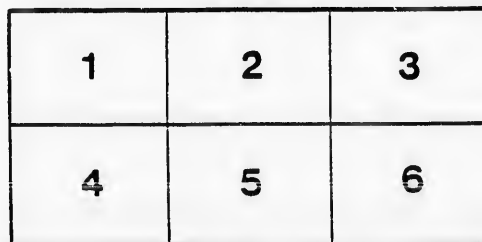
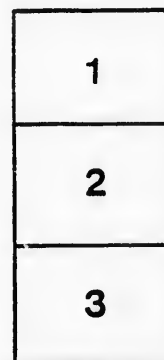
Archives of Ontario  
Toronto

The images appearing here are the best quality possible considering the condition and legibility of the original copy and in keeping with the filming contract specifications.

Original copies in printed paper covers are filmed beginning with the front cover and ending on the last page with a printed or illustrated impression, or the back cover when appropriate. All other original copies are filmed beginning on the first page with a printed or illustrated impression, and ending on the last page with a printed or illustrated impression.

The last recorded frame on each microfiche shall contain the symbol  $\rightarrow$  (meaning "CONTINUED"), or the symbol  $\nabla$  (meaning "END"), whichever applies.

Maps, plates, charts, etc., may be filmed at different reduction ratios. Those too large to be entirely included in one exposure are filmed beginning in the upper left hand corner, left to right and top to bottom, as many frames as required. The following diagrams illustrate the method:



L'exemplaire filmé fut reproduit grâce à la générosité de:

Archives of Ontario  
Toronto

Les images suivantes ont été reproduites avec le plus grand soin, compte tenu de la condition et de la netteté de l'exemplaire filmé, et en conformité avec les conditions du contrat de filmage.

Les exemplaires originaux dont la couverture en papier est imprimée sont filmés en commençant par le premier plat et en terminant soit par la dernière page qui comporte une empreinte d'impression ou d'illustration, soit par le second plat, selon le cas. Tous les autres exemplaires originaux sont filmés en commençant par la première page qui comporte une empreinte d'impression ou d'illustration et en terminant par la dernière page qui comporte une telle empreinte.

Un des symboles suivants apparaîtra sur la dernière image de chaque microfiche, selon le cas: le symbole  $\rightarrow$  signifie "A SUIVRE", le symbole  $\nabla$  signifie "FIN".

Les cartes, planches, tableaux, etc., peuvent être filmés à des taux de réduction différents. Lorsque le document est trop grand pour être reproduit en un seul cliché, il est filmé à partir de l'angle supérieur gauche, de gauche à droite, et de haut en bas, en prenant le nombre d'images nécessaire. Les diagrammes suivants illustrent la méthode.

ails  
du  
difier  
une  
page

rata  
o  
elure.  
à

32X

LIST OF VOTERS

OF THE

*2245/20*

MUNICIPALITY

OF THE

**TOWNSHIP OF KENNEBEC,**

**IN THE COUNTY OF FRONTENAC,**

For the Year 1877.

1-10-15



# LIST OF VOTERS

FOR THE

## MUNICIPALITY OF KENNEBEC.

IN THE COUNTY OF FRONTENAC.

### PART I

List of persons entitled to vote at Both Municipal Elections  
and Elections to the Legislative Assembly.

#### POLLING SUB-DIVISION NO. 1.

Roll No.	Name.	Lot	Con.	Tenant or Owner.
191	Ackland, Thomas.....	18	10	Occupant
109	Arney, Joseph.....	25	6	"
10	Black, James.....	82	3	Occupant
40	Boomhower, Walter, Sr	8	4	"
42	Boomhower, James.....	10	4	"
82	Bott, George.....	88	4	"
108	Babcock, John.....	E 1/2 16	6 & 7	Freeholder.
122	Boomhower, Andrew...	16	6 & 7	"
125	Barker, Henry.....	10	6 & 7	Occupant
136	Baker, John P.....	22	8	"
155	Boomhower, Gilbert, Sr	18	8	"
167	Barker, Samuel.....	11 and 12	9	Freeholder.
189	Boomhower, Walter, Jr	11	10	Occupant
205	Boomhower, Gilbert, Jr	11	11	"
98	Clark, Alva.....	pt 16	4	Tenant
60	Carlton, William.....	82	4	Freeholder.
86	Clark, John T.....	18	5	"
91	Clark, Samuel M.....	27	6	"
112	Clark, Daniel.....	10	6	Occupant
189	Clark, Anson.....	16	8	Freeholder.

## LIST OF VOTERS FOR THE

Roll No.	Name.	Lot	Con.	Owner or Tenant.
126	Clark, Robert Nelson...	8	7	Freeholder.
203	Carus, Richard.....	3, 4 and 5	11	"
140	Clark, William.....	16	8	"
175	Deline, Edward.....	W $\frac{1}{4}$ 17	9	Occupant
158	Ensberry, George.....	14	8	Freeholder.
74	Fletcher, William N....	14	4	Freeholder.
70	Geudrow, JohnB.....	13	4	Freeholder.
85	Geudrow, Joseph.....	14 and 15	5	"
168	Godfrey, John.....	12	9	"
87	Green, Wm. C.....	15 and 17	5 & 6	"
88	Green Albert.....	16	5 & 6	Farmer's Son.
52	Green, Robert S.....	18	4	Occupant
72	Hays, John W.....	10	4	Occupant
78	Hays, George N.....	10	4	"
207	Hayes, Wm. R.....	16	11	Freeholder.
132	Hagarman, Samuel....	26	8	Occupant
113	Hartwick, Samuel.....	9	6	"
50	Hanes, George.....	12	4	"
145	Hazzard, John.....	8	8	Freeholder.
105	Johnson, John.....	9 and 10	7	Occupant
45	Knight, Samuel.....	14	4	Freeholder.
85	Knight, William.....	15	4	Tenant
106	Keller, George.....	29	6	Occupant
161	Keller, Jacob.....	pt 14	8	Freeholder.
49	Keller, James.....	pt 12	4	Tenant
210	Keller, William R.....	19	11	Occupant
90	Lucus Syrenias.....	30	5	Freeholder.
169	Loyst, Christopher.....	18	9	Occupant
184	Miller, Joseph.....	18	9	Freeholder.
177	Miller, George.....	E $\frac{1}{4}$ 17	9	Occupant
		N $\frac{1}{4}$ 18	9	"
164	Mills, William B.....	14	8 & 9	Freeholder.
11	Miller, William.....	S $\frac{1}{2}$ 30	8	"
12	Miller, George.....	N $\frac{1}{4}$ 30	3	Occupant
151	Mosier, Peter N.....	12	9	"



Roll No.	Name.	Lot	Con.	Owner or Tenant.
168	Moor, Jacob.....	14	8	Freeholder.
198	Monds, David.....	15	10 & 11	Tenant
192	McHenry, James.....	16	10	Freeholder.
197	Magarvy, Peter.....	18	10	"
187	Newton, Richard... ..	18	8	Freeholder.
188	Newton, Elisha .....	17 and 19	8	"
149	Osborn, David.....	14	9	Freeholder
194	Osborn, Hiram C.....	E $\frac{1}{2}$ 19	10	Occupant
46	Peterson, Philip.....	18 and 14	4	Freeholder.
26	Peterson, George.....	18	4	Occupant
64	Peterson, James.....	18	4	Tenant
68	Pearson, John.....	31	4	Occupant
89	Pearson, Robert.....	27	5	"
160	Paul, Robert.....	9 and 11	4	"
69	Parks, Wesley .....	19	4	"
80	Parks, Williard.....	W $\frac{1}{2}$ 5	4	"
81	Parks, James.....	W $\frac{1}{2}$ 5	4	"
79	Parks, James M.....	E $\frac{1}{2}$ 5	4	"
74	Pearson, George.....	W $\frac{1}{2}$ 30	6	"
8	Parks, George N.....	10 and 11	2	"
86	Parks, James H.....	15	4	"
142	Pringle, William.....	13	8	"
41	Parks, Ira.....	9 and 10	4	"
128	Perry, William B.....	15	7	Freeholder.
124	Perry, A. B.....	15	7	"
199	Rathbun, H. B.....	1, 2 and 3	10	Freeholder.
200	Rathbun, E. W.....	25, 26 27 and 28	11	"
168	Rogers John.....	16	9	"
88	See, Charles.....	pt 6, 7 and 8	5	Tenant
162	Smith, George.....	pt 14	8	Freeholder.
202	Smith, John.....	2	11	Occupant
181	Schoolcraft, Scovil.....	6	7	"
98	Scott, Daniel.....	E $\frac{1}{2}$ 17	6	"
157	Takom, James.....	14	8	Occupant
44	Thompson, Gilbert.....	11	4	"
47	Thompson, Isaiah.....	13	4	"
58	Trion, Nelson.....	W $\frac{1}{2}$ 1	4	"
48	Thompson, James.....	12	4	"

## LIST OF VOTERS FOR THE

Roll No.	Name.	Lot	Con.	Owner or Tenant.
82	Thornton, Hawley E...	pt 6, 7 and 8	5	Freeholder.
3	Vanest, Hiram... ..	24	1	Occupant
38	Williams, James.....	14	8	Freeholder.
150	Williams, John M.....	15	8	"
154	Wormeth, Nathaniel...	pt 14	8	"
178	Wood, John.....	18 and 19	9	Occupant
190	Woodcock, Sidney.....	E $\frac{1}{2}$ 11	10	Tenant
84	Woodcock, Henry.....	11	5	Occupant
59	Wood, Enos.....	E $\frac{1}{2}$ 5	4	"
20	Woodcock, George, Jr.	7 and 8	8	"
29	Woodcock, George, Sr..	W $\frac{1}{2}$ 10	4	"
9	Wood, William.....	31	2	"
31	Williams, Lorenzo Dow	pt 11 and 12	4	Freeholder.
43	Woodcock, John O.....	pt 11	4	Occupant
53	Wood, George W.....	pt 12	4	"
54	Woodcock, Miles.....	13	4	"
55	Wood, David.....	12	4	"
56	Wood Reuben.....	12	4	Farmer's Son.
57	Wood, Isaiah.....	12	4	Farmer's Son.
116	Wood, Elias.....	E $\frac{1}{2}$ 3	6	Farmer's Son.
62	Wartman, Peter S.....	pt 32	4	Freeholder.
87	Walker, Nelson.....	pt 15	4	Occupant
198	Wood, John M.....	W $\frac{1}{2}$ 19	10	"
206	Walker, Robertson E...	13	11	"

LIST OF VOTERS  
FOR THE  
MUNICIPALITY OF KENNEBEC,  
IN THE COUNTY OF FRONTENAC.

**PART II.**

List of persons entitled to vote at Municipal Elections only.

POLLING SUB-DIVISION NO. I.

Roll No.	Name.	Lot	Con.	Owner or Tenant.
170	Boomhower, David.....	S ½ 18	9	Occupant
17	Boomhower, Albert.....	18	8	"
115	Boomhower, James.....	17	7	"
185	Brown, James.....	24	8	"
176	Baker, Charles C.....	16	9	Freeholder
196	Barker, I. W.....	E ½ 18	10	Occupant
66	Boomhower, Nelson....	22	4	"
88	Boomhower, George....	19	10	"
127	Boomhower, Edward...	V. 6	7	"
114	Clark, Sylvester.....	E ½ 5	6	Occupant
117	Card, Myra.....	4	6	"
189	Clark, George W.....	W ½ 20	8	"
150	Card, William.....	E ½ 18	8	"
174	Clapper, Henry.....	E ½ 17	9	"
195	Clapper, John A.....	20 and 21	10	"
2	Ellis, John.....	31	1	Occupant
128	Fuller, Samuel B.....	W ½ 5	7	Occupant
144	Godfrey, Wilson.....	S ½ 10	8	Occupant
148	Godfrey, John.....	E ½ 9	8	"

## LIST OF VOTERS FOR THE

Roll No.	Name.	Lot	Con.	Owner or Tenant.
165	Hughs, Peter.....	9	8	Occupant
51	Hanes, George W.....	12	4	"
204	Hartwick, Millett.....	E $\frac{1}{2}$ 10	11	"
166	Hogan, David.....	E $\frac{1}{2}$ 9	9	"
22	Jenkins, Edward.....	W $\frac{1}{2}$ 8	7	Occupant
25	Keller, Simon.....	18	4	Occupant
97	Keller, Levi.....	W $\frac{1}{2}$ 20	5	"
84	Keller, Charles T.....			"
119	Keller, George H.....	E $\frac{1}{2}$ 26	7	"
121	Keller, Benjamin.....	E $\frac{1}{2}$ 29	7	"
208	Kelley, James.....	$\frac{1}{2}$ 16 and 17	11	"
180	Loyst Isaiah.....	E $\frac{1}{2}$ 8	7	Occupant
181	Loyst, Simeon.....	W $\frac{1}{2}$ 23	9	"
182	Loyst, Peter.....	E $\frac{1}{2}$ 23	9	"
188	Loyst, William A.....	W $\frac{1}{2}$ 18	10	"
152	Lyman, John W.....	14	8	"
7	Murney, George.....	81	2	Occupant
209	Monds, George.....	17	10	"
14	Miller, George.....	29	8	"
18	Miller, Alpheus.....	81	8	"
27	Niff, Philip.....	13	4	Occupant
118	Orner, James.....	S $\frac{1}{2}$ 26	7	Occupant
180	Orney, John.....	$\frac{1}{2}$ 19	9	"
67	Parks, James.....	22	4	Occupant
15	Parks, Elias.....	11	8	"
116	Palmatire, Jacob.....	E $\frac{1}{2}$ 6	7	"
89	Parks, William.....	16	4	"
65	Peterson, Nelson.....	19	4	"
77	Peterson, William.....	18	5	"
	Scott, James.....	21	4	Occupant
99	Scott, William.....	E $\frac{1}{2}$ 17	6	"
102	Scott, Daniel.....	W $\frac{1}{2}$ 17	6	"
108	Short, Felix.....	W $\frac{1}{2}$ 27	6	"
129	Schoolcraft, Daniel.....	pt 7	7	"
148	Steel, Jacob.....	E $\frac{1}{2}$ 9	8	"
120	Scott, David.....	W $\frac{1}{2}$ 17	7	"

Roll No.	Name.	Lot	Con.	Owner or Tenant.
201	Vanvolkinburgh, Gilbert Vanvolkinburgh, S.....	E $\frac{1}{2}$ 1 W $\frac{1}{2}$ 1	11 11	Occupant "
104	Woodcock, David.....	14 and 14	6 & 7	Occupant
141	Woodcock, David.....	W $\frac{1}{2}$ 17	8	"
148	Woodcock, Gilbert.....	8	4	"
147	Wood, Ebenezer.....	W $\frac{1}{2}$ 10	8	"
179	Wood, William.....	20 and 21	9	"
4	Woodcock, David W....	18	2	"
159	Yeomans, Thomas.....	pt14	8	Freeholder.

LIST OF VOTERS  
 FOR THE  
 MUNICIPALITY OF KENNEBEC,  
 IN THE COUNTY OF FRONTENAC.

**PART III.**

List of persons entitled to Vote at Elections to the Legisla-  
 tive Assembly Only.

POLLING SUB-DIVISION NO. I.

Roll No.	Name.	Lot	Con.	Owner or Tenant.
NONE.				

I, David Osborne, Clerk of the Municipality of the Township of Kennebec, in the County of Frontenac, do hereby certify that parts one and three of the above list constitute a correct list for the year 1877 of all persons appearing by the last revised Assessment Roll of the said Municipality to be entitled to vote at Elections for Members of the Legislative Assembly, and that parts one and two constitute a correct list for said year of all persons appearing by the said Roll to be entitled to vote at Municipal Elections in said Municipality, and I hereby call upon all Electors to examine the said list, and if any omissions or other errors are perceived therein to take immediate proceedings to have the said errors corrected according to law.

DAVID OSBORNE,  
*Clerk.*

Dated this 17th day of October, A.D., 1877.

EC,

isla-

enant.

Kenne-  
l three  
ll per-  
unici-  
egisla-  
list for  
to vote  
pon all  
errors  
aid er-

NE,  
*Clerk.*

