




**IMAGE EVALUATION
TEST TARGET (MT-3)**



**Photographic
Sciences
Corporation**

23 WEST MAIN STREET
WEBSTER, N.Y. 14580
(716) 872-4503

**CIHM/ICMH
Microfiche
Series.**

**CIHM/ICMH
Collection de
microfiches.**



Canadian Institute for Historical Microreproductions / Institut canadien de microreproductions historiques

© 1986

Technical and Bibliographic Notes/Notes techniques et bibliographiques

The Institute has attempted to obtain the best original copy available for filming. Features of this copy which may be bibliographically unique, which may alter any of the images in the reproduction, or which may significantly change the usual method of filming, are checked below.

L'Institut a microfilmé le meilleur exemplaire qu'il lui a été possible de se procurer. Les détails de cet exemplaire qui sont peut-être uniques du point de vue bibliographique, qui peuvent modifier une image reproduite, ou qui peuvent exiger une modification dans la méthode normale de filmage sont indiqués ci-dessous.

- Coloured covers/
Couverture de couleur
- Covers damaged/
Couverture endommagée
- Covers restored and/or laminated/
Couverture restaurée et/ou pelliculée
- Cover title missing/
Le titre de couverture manque
- Coloured maps/
Cartes géographiques en couleur
- Coloured ink (i.e. other than blue or black)/
Encre de couleur (i.e. autre que bleue ou noire)
- Coloured plates and/or illustrations/
Planches et/ou illustrations en couleur
- Bound with other material/
Relié avec d'autres documents
- Tight binding may cause shadows or distortion along interior margin/
La reliure serrée peut causer de l'ombre ou de la distorsion le long de la marge intérieure
- Blank leaves added during restoration may appear within the text. Whenever possible, these have been omitted from filming/
Il se peut que certaines pages blanches ajoutées lors d'une restauration apparaissent dans le texte, mais, lorsque cela était possible, ces pages n'ont pas été filmées.
- Additional comments:/
Commentaires supplémentaires:

- Coloured pages/
Pages de couleur
- Pages damaged/
Pages endommagées
- Pages restored and/or laminated/
Pages restaurées et/ou pelliculées
- Pages discoloured, stained or foxed/
Pages décolorées, tachetées ou piquées
- Pages detached/
Pages détachées
- Showthrough/
Transparence
- Quality of print varies/
Qualité inégale de l'impression
- Includes supplementary material/
Comprend du matériel supplémentaire
- Only edition available/
Seule édition disponible
- Pages wholly or partially obscured by errata slips, tissues, etc., have been refilmed to ensure the best possible image/
Les pages totalement ou partiellement obscurcies par un feuillet d'errata, une pelure, etc., ont été filmées à nouveau de façon à obtenir la meilleure image possible.

This item is filmed at the reduction ratio checked below/
Ce document est filmé au taux de réduction indiqué ci-dessous.

10X	12X	14X	16X	18X	20X	22X	24X	26X	28X	30X	32X
			✓								

The copy filmed here has been reproduced thanks to the generosity of:

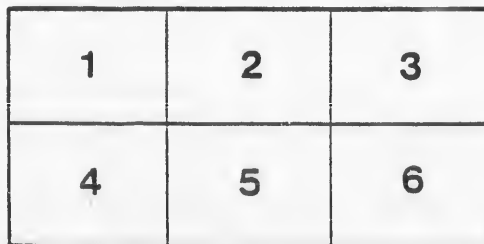
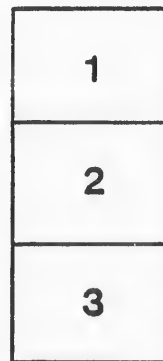
Archives of Ontario
Toronto

The images appearing here are the best quality possible considering the condition and legibility of the original copy and in keeping with the filming contract specifications.

Original copies in printed paper covers are filmed beginning with the front cover and ending on the last page with a printed or illustrated impression, or the back cover when appropriate. All other original copies are filmed beginning on the first page with a printed or illustrated impression, and ending on the last page with a printed or illustrated impression.

The last recorded frame on each microfiche shall contain the symbol \rightarrow (meaning "CONTINUED"), or the symbol ∇ (meaning "END"), whichever applies.

Maps, plates, charts, etc., may be filmed at different reduction ratios. Those too large to be entirely included in one exposure are filmed beginning in the upper left hand corner, left to right and top to bottom, as many frames as required. The following diagrams illustrate the method:



L'exemplaire filmé fut reproduit grâce à la générosité de:

Archives of Ontario
Toronto

Les images suivantes ont été reproduites avec le plus grand soin, compte tenu de la condition et de la netteté de l'exemplaire filmé, et en conformité avec les conditions du contrat de filmage.

Les exemplaires originaux dont la couverture en papier est imprimée sont filmés en commençant par le premier plat et en terminant soit par la dernière page qui comporte une empreinte d'impression ou d'illustration, soit par le second plat, selon le cas. Tous les autres exemplaires originaux sont filmés en commençant par la première page qui comporte une empreinte d'impression ou d'illustration et en terminant par la dernière page qui comporte une telle empreinte.

Un des symboles suivants apparaîtra sur la dernière image de chaque microfiche, selon le cas: le symbole \rightarrow signifie "A SUIVRE", le symbole ∇ signifie "FIN".

Les cartes, planches, tableaux, etc., peuvent être filmés à des taux de réduction différents. Lorsque le document est trop grand pour être reproduit en un seul cliché, il est filmé à partir de l'angle supérieur gauche, de gauche à droite, et de haut en bas, en prenant le nombre d'images nécessaire. Les diagrammes suivants illustrent la méthode.



LIST OF VOTERS

FOR THE TOWNSHIP OF

MIDDLETON!

FOR THE YEAR

1885

— NOTICE. —

Section 6, Chap. 9, of the Consolidated Statutes of Ontario.

“The Sheriff shall, immediately upon the receipt of his copies, cause one of them to be posted up in a conspicuous place in the Court House; and the Clerk of the Peace, upon the receipt of his copies, shall cause one of them to be posted in a conspicuous place in his office; and every Public or Separate School Head Master, or Mistress, shall, in like manner, post up one of his or her copies on the door of the School House; and every Postmaster shall post up one of his copies in the Post Office.”

Printed at “The British Canadian” Office, Simcoe.

LIST OF VOTERS

FOR THE TOWNSHIP OF

WYDDLETON

FOR THE YEAR

1885

NOTICE

Section 6 Chap. 9 of the Consecution of Voters Act

The following is a list of the names of the persons who have qualified as voters in the Township of Wyddleton for the year 1885. The names are printed in the order in which they were registered.

V
1
2
3
4
J
J
J
J
J
J
J
J
J
J
J
J
2



VOTERS' LIST 1885, MUNICIPALITY OF MIDDLETON.

SCHEDULE OF POST OFFICES:

1 Guysboro,	5 Eden,	9 Vittoria,
2 South Middleton,	6 Tilsonburg,	10 Port Dover,
3 Ronson,	7 Delhi,	11 Langton,
4 Courtland,	8 Lynedoch,	12 Glen Meyer.

Polling Sub-Division No. 1,

Comprising Lots 1 to 20 inclusive South of Talbot Road.

PART I.—List of Persons entitled to vote at BOTH Municipal Elections and Elections to the Legislative Assembly.

JUROR.	No. on Roll.	Name.	Lot.	Con. or Street.	P.O. AD.
J	1	Armstrong, John	13 np	2 S Owner	3
J	5	Albright, Martin	20 nep	1 S Owner	3
J	19	Burley, James	1 sw $\frac{1}{4}$	1 S Tenant	1
J	20	Buck, Edward	10 sp	2 S Owner	2
J	21	Birdsall, John	13 & 14	3 S Owner	2
J	22	Birdsall, Hamilton	14 & 15	3 S Owner	2
J	23	Barton, Sylvester	15 se $\frac{1}{4}$	2 S Owner	2
J	24	Berry, Robert	18 nep { other premises }	3 S } Owner	2
J	37	Belore, William	17 e $\frac{1}{2}$	1 S } Owner	3
J	38	Belore, Alfred	18 nw $\frac{1}{4}$	1 S } Farmer's son	3
J	85	Bate, Lewis	5 ep	1 S Tenant	1
J	223	Bonsor, Henry	20 nwp	1 S Tenant	3

JUROR.	No. on Roll.	Name.	Lot.	Con. or Street.	P.O. AD.
J	88	Clark, Wilson	10 s $\frac{1}{2}$	1 S Owner	1
J	90	Crandle, Lewis	11 sep	2 S Owner	2
	92	Case, William	} 13 & 14 np	3 S } Tenant	2
	93	Case, John			"
J	94	Campbell, Charles	16 se $\frac{1}{4}$	2 S Owner	2
J	124	Crandle, Hezekiah	7 nep	1 S Owner	1
	127	Chatterton, Thomas	20 nwp	1 S Owner	3
J	171	Dean, Orange	12 nw $\frac{1}{4}$	2 S Owner	2
J	172	Donnelly, Charles	16 ctrp	1 S Owner	3
	184	Dean, Robert C.	} 4 e $\frac{1}{2}$	1 S } Owner	3
J	185	Dear, Blatchley			"
J	186	Donnelly, Robert	17 w $\frac{1}{2}$	1 S Owner	3
	187	Donnelly, William	16 np	1 S Owner	3
	204	Downey, Daniel	2 swp	1 S Owner	11
	205	Ecker, Walter	6 swp	2 S Owner	1
J	209	Evans, William	8 nw $\frac{1}{4}$ & ne $\frac{1}{4}$	1 S Owner	1
J	219	Fisher, William	} 12 & 13 sp	2 S } Owner	2
	220	Fisher, John			"
	221	Flood, William	19	4 S Owner	2
J	222	Fenner, Samuel	20 nwp	3 S Owner	2
	718	Fisher, Donald	16 s $\frac{1}{2}$ n $\frac{1}{2}$	2 S Owner	9

JUROR.	No. on Roll.	Name.	Lot.	Con. or Street.		P.O. AD.
1	J 251	Gilmore, Thomas	12	3 S	Owner	2
2	J 252	Graham, Alex.	15 s $\frac{1}{2}$	1 S	Owner	3
2	J 253	Graham, Thomas	15 n $\frac{1}{2}$	1 S	Owner	3
2	J 254	Graham, Joseph	15 s $\frac{1}{2}$ n $\frac{1}{2}$	1 S	Owner	3
1	291	Garnham, Henry	5 nwp	1 S	Owner	1
3						
	J 303	Hunt, William	14 nw $\frac{1}{4}$	1 S	Owner	3
	304	Hunt, John S.		"		Farmer's son
2	J 326	Hutchins, Isaac	20	4 S	Owner	2
3	374	Haney, Frederick	1 sep	1 S	Tenant	12
3	774	Hobbs, Joseph	1 nw $\frac{1}{4}$	1 S	Owner	Lakeview
3						
11	J 91	Johnson, James H.	11 sep	2 S	Tenant	2
	J 400	Kyle, Morrison	9 se $\frac{1}{4}$	1 S	Tenant	1
	J 417	Kenny, Robert	14 n $\frac{1}{2}$	2 S	Owner	
					Gravenhurst	
2	J 418	Loundsbery, Fred.	11 n $\frac{1}{2}$ s $\frac{1}{2}$	1 S	Owner	1
2	J 419	Lade, William	18 nwp	3 S	Owner	2
9	J 453	Lade, John	16 sp	1 S	Owner	10

JUROR	No. on Roll	Name.	Lot.	Con. or Street.	—	P.O. AD.
	456	McConville, Thomas	{ 1 2 & 3 & 2 S } { other premises }	Owner		1
J	457	McCaffery, Dennis	3 s $\frac{1}{4}$	1 S	Owner	1
J	458	Mabee, Benjamin	{ 8 and } { other property }	2 S	Owner	1
	459	Mabee, Jacob	7 swp	1 S	Owner	1
J	460	Mickle, William	9 sw $\frac{1}{4}$ & 6	2 S	Owner	2
J	461	McCoy, Wallace	{ 11 n $\frac{1}{4}$ }	2 S	Owner	1
J	462	McCoy, Wesley	{ 11 s $\frac{1}{4}$ }	1 S	Owner	1
J	463	Marsh, Samuel W.	12 sw $\frac{1}{4}$	2 S	Owner	2
J	464	Murphey, Thomas	14 s $\frac{1}{2}$	2 S	Owner	2
J	465	McKim, Philip	16	3 S	Owner	2
J	466	Mills, Nelson	{ 20 sp }	3 S	Owner	2
J	467	Mills, Levi	{ " }	"	Owner	2
J	468	Mills, Loren	{ " }	"	Owner	2
	469	Murphey, Alex.	16 swp	2 S	Owner	2
J	478	Mabee, John	{ 5 npe $\frac{1}{2}$ & } { other premises }	1 S	Owner	1
J	96	Miers, John	16 se $\frac{1}{4}$	2 S	Tenant	2
J	137	McQueen, Robert	15 n $\frac{1}{4}$	2 S	{ Owner { See S.D. No. 3	3
J	475	Mabee, Wm. O.	4 sw $\frac{1}{4}$	1 S	Owner	1
	J 516	Nethery, Wm.	18 w $\frac{1}{2}$ ne $\frac{1}{4}$	1 S	Owner	3
J	520	Ostrander, George	2 nep	1 S	Owner	1
J	521	Ostrander, Jacob sr.	{ 1 ep }	1 S	Owner	1
J	522	Ostrander, Jacob jr.	{ " }	"	Tenant	1
	523	Ostrander, James	8 s $\frac{1}{4}$	1 S	Owner	1
	597	Ostrander, John	8 nw $\frac{1}{4}$ s $\frac{1}{2}$	1 S	Owner	1

JUROR.	No. on Roll.	Name.	Lot.	Con. or Street.	—	P.O. AD.
	J 540	Pile, John	6 sep	2 S	Tenant	2
	J 541	Pratt, Joseph	17	3 S	Owner	2
	J 566	Ronson, James M.	15 s $\frac{1}{2}$ n $\frac{1}{4}$	2 S	Owner	3
	570	Redman, James	{ 12 w $\frac{1}{2}$	1 S	} Owner	3
	571	Redman, John	{ 13 s $\frac{1}{2}$	1 S		
	J 587	Richardson, John	2 nep	1 S	Owner	1
	J 580	Ryan, George W.	20 ne $\frac{1}{4}$	2 S	Owner	3
	J 581	Ray, Duncan	19 e $\frac{1}{2}$	1 S	Owner	3
	J 783	Rogers, Arnold	18 sw $\frac{1}{4}$	2 S	Tenant	2
	J 603	Scott, William	7 ne $\frac{1}{4}$ s $\frac{1}{2}$	1 S	Owner	1
	604	Secord, John S.	{ 9 nw $\frac{1}{4}$	2 S	} Owner	2
	J 605	Secord, Wm. A.	{ " "	" "		
	606	Smith, James H. sr.	{ 10 cp	2 S	} Owner	2
	607	Smith, Wm. B.	{ " "	" "		
	J 608	Smith, James H. jr.	10 nps $\frac{1}{2}$	2 S	Owner	2
	J 609	Smith, Ruben R.	10 np	2 S	Owner	2
	J 611	Steel, Joseph	16 n $\frac{1}{4}$	2 S	Owner	3
	J 641	Simmons, John	{ 8 n $\frac{1}{2}$ s $\frac{1}{2}$ & other premises }	1 S	Owner	1
	J 643	Shaver, Erastus	6	1 S	Owner	1
	J 644	Simmons, David	{ 8 nw $\frac{1}{4}$ other premises }	1 S	Owner	1
	J 645	Simmons, George	8 ne $\frac{1}{4}$	1 S	Owner	1
	J 646	Smith, Joseph	20 sp	1 S	Owner	3
	J 647	Simmons, Arthur N.	{ 19 w $\frac{1}{2}$	1 S	} Owner	3
	648	Simmons, Wm. W.	{ 18 e $\frac{1}{2}$ ne $\frac{1}{4}$	1 S		
	J 819	Simmons, John T.	20 nep	1 S	Owner	3

JUROR.	No. on Roll.	Name.	Lot.	Con. or Street.	—	P. O. AD.
J	723	Stage, Samuel A.	15 sw $\frac{1}{4}$	2 S	Tenant	2
	793	Shaver, Asa	10 n $\frac{1}{2}$	1 S	Owner	Galt
J	731	Townsend, Charles	{ 9 n $\frac{1}{2}$	1 S	{ Owner	1
J	732	Townsend, William	{ " "	"	{ Tenant	1
	750	Tosser, Peter	2 spnw $\frac{1}{4}$	1 S	Owner	6
J	720	Turnbull, Walter F.	{ 15 ep	3 S	{ Owner	2
J	721	Turnbull, L. H.	{ " "	"	{ Owner	2
J	722	Townsend, Stephen	17 s $\frac{1}{2}$	2 S	Owner	2
J	759	Voigt, Lewis	12 ne $\frac{1}{4}$	2 S	Owner	2
	771	Vivian, William	14 s $\frac{1}{2}$	1 S	Owner	6
J	772	Wark, William	{ 9 e $\frac{1}{2}$	2 S	{ Owner	2
	773	Wark, Henry	{ " "	"	{ Owner	2
J	779	Wallace, James	{ 19 s $\frac{1}{2}$ and other premises }	3 S	{ Owner	2
J	780	Wittet, Matthew	19 spn $\frac{1}{2}$	3 S	Owner	2
J	781	Wittet, James	19 np	3 S	Owner	2
	782	Wittet, George	18 sw $\frac{1}{4}$	2 S	Owner	2
J	791	White, Isaac	18 ne $\frac{1}{4}$	1 S	Owner	8
J	792	Wiers, Robert	12 & 13 np	1 S	Owner	8
J	794	White, William	10 n $\frac{1}{2}$	1 S	Tenant	1
	802	Wilson, James H.	2 npsw $\frac{1}{4}$	1 S	Owner	1
J	805	Wood, Hiel	11 np	1 S	Owner	1
J	775	Watts, Isaac	1 nw $\frac{1}{4}$	1 S	Tenant	1

PART II.-- List of Persons entitled to Vote at MUNICIPAL Elections ONLY.

JUROR.	No. on Roll.	Name.	Lot.	Con. or Street.	—	P.O. AD.
	170	Dell, Morris	11 wpt	1 S	Owner	1
	399	Kyle, Mrs. Jane N.	9 se	1 S	Owner	1
	610	Sweetmore, Mrs. Martha	11 swp & (other premises)	2 S	Owner	2

PART III.—List of Persons entitled to Vote at Elections to the LEGISLATIVE ASSEMBLY ONLY.

JUROR.	No. on Roll.	Name.	Lot.	Con. or Street.	—	P.O. AD.
NONE.						

Polling Sub-Division No. 2,

Comprising Lots 1 to 15 inclusive North of Talbot Road.

PART I.—List of Persons entitled to vote at BOTH Municipal Elections and Elections to the Legislative Assembly.

JUROR.	No. on Roll.	Name.	Lot.	Con. or Street.	—	P.O. AD.
	2	Andrews, William	} 4 sw	1 N	} Owner	1
J	3	Andrews, Joseph R.		"		"
J	4	Adamson, Mathew	5 swp	1 N	Owner	1
J	189	Alwood, Lafayette	1 ep	1 N	Tenant	1

JUROR.	No. on Roll.	Name.	Lot.	Con. or Street.	—	P.O. AD.
	25	Bilow, Edward	11 npsp	2 N	Tenant	1
	26	Bilow, George T.	"	"	Tenant	1
	27	Boughner, Peter	1 2 & 3	6 N	Owner	6
	28	Boughner, Alex.	"	"	Farmer's son	3
J	29	Bartlet, Amos	15 spn $\frac{1}{2}$	1 N	Owner	3
	32	Ben, John W.	13 sep	4 N	Owner	6
	33	Burtch, Wesley	14 ep	3 N	Owner	6
J	34	Blakely, Russell	3 sep	1 N	Owner	1
	84	Best, George	1 np	4 N	Owner	6
	87	Beamen, Leonard	3 nwp	2 N	Tenant	1
	96	Campbell, John	5 cp	1 N	Tenant	1
	97	Collier, William	9 spn $\frac{1}{2}$	1 N	Owner	1
J	98	Caswell, Nehemiah	5 spn $\frac{1}{2}$	2 N	Owner	6
J	100	Caswell, Walter	6 n $\frac{1}{4}$	2 N	Owner	6
J	101	Cousins, George	15 cp	1 N	Owner	3
J	102	Cowan, Jas. L. sr.	5	3 N	Owner	6
J	103	Campbell, Wm.	13 sep	1 N	Owner	3
J	105	Condie, James	10 n $\frac{1}{2}$	2 N	Tenant	6
J	106	Condie, Melvill	"	"	Tenant	6
	107	Cowan, John sr.	3 wp	3 N	Owner	6
J	108	Cowan, John jr.	"	"	Tenant	6
	109	Cowan, Wm. A.	"	"	Farmer's son	6
J	110	Cowan, James L. jr.	5 nep	4 N	Owner	6
J	111	Cousins, John H.	13 sp	2 N	Owner	3
J	112	Cousins, Edward	"	"	Owner	3
J	114	Cridland, Mark	11 e $\frac{1}{4}$ & other premises	2 N	Tenant	6
	115	Cowan, James	4 w $\frac{1}{2}$ & other premises	3 N	Owner	3
J	116	Cowan, George J.	5 swp	4 N	Owner	3
J	117	Cowan, Allen	4 s $\frac{1}{2}$	4 N	Owner	6

P.O. AD.
 ant 1
 ant 1
 er 6
 er's son 3
 er 3
 er 6
 er 6
 er 1
 er 6
 ant 1
 ant 1
 er 1
 er 6
 er 6
 er 3
 er 6
 er 6
 er's son 6
 er 6
 er 3
 er 3
 ant 6
 er 3
 er 6
 er 3
 er 6

JUROR.	No. on Roll.	Name.	Lot.	Con. or Street.	P.O. AD.
J	118	Owan, David	2 n $\frac{1}{2}$	4 N Owner	6
J	119	Cline, P. B.	6 nep	5 N Owner	6
	120	Coben, George	6 sep	5 N Owner	6
J	122	Caswell, Eugene	5 np	2 N Owner	1
	164	Crossett, Melvin	{ 1 nwp & other premises }	3 N } Owner	5
	166	Curtis, George	18sp 14wp	3 N Owner	6
	99	Davis, Christopher	4 & 5 np	2 N Owner	Dutton
J	178	Dick, Ronald	5 s $\frac{1}{2}$	2 N Owner	6
J	174	Dick, Thomas	{ 5 n $\frac{1}{2}$ s $\frac{1}{2}$	2 N } Owner	6
J	175	Dick, Robert W.	{ " " }	2 N } Owner	6
	179	Deforest, Benjamin	11 se $\frac{1}{2}$ &sw $\frac{1}{2}$	3 N Tenant	6
J	130	Davison, Thomas	{ 13 swp & other property }	4 N } Owner	6
J	181	Dickson, James	14 np	3 N Owner	6
	182	Doyle, John W.	1 ep	1 N Owner	1
J	206	Earle, Wm. H.	2 s $\frac{1}{2}$	3 N Owner	5
J	224	Francis, George	8 sp	5 N Tenant	6
	225	Ford, James	1 wp	4 N Owner	5
	227	Ferguson, Solomon	12 sep	3 N Tenant	6
J	229	Fulkerson, John B.	3 swp	1 N Owner	1
	178	Falle, Philip	11 se&swp	3 N Owner	6
J	429	Forbis, Asa	7 nwp	4 N Tenant	6

No. on Roll.	Name.	Lot.	Con. or Street.	P.O. AD.
295	Graves, George A.	2 ept	2 N Tenant	1
J 255	Gillet, Alvin	10 sp	1 N Owner	3
J 256	Girvin, John	13 ne	1 N Owner	6
J 257	Girvin, Wm. H.	12 sp	2 N Owner	6
J 258	Gillis, John	10 s	2 N Owner	6
J 259	Green, George	8 nwp	1 N Owner	3
J 260	Gustine, Thomas	10 sp	4 N Tenant	6
261	Graves, Joseph	4 se	1 N Owner	1
J 297	Hemer, John	4 nw	1 N Owner	1
J 298	Hemer, Fred. M.	4 ne	1 N Owner	1
J 299	Hall, Alex.	5 n	1 N Owner	1
J 300	Huntsburger, John	12 nw	1 N Tenant	6
J 305	Heipleh, Antone	12 se & ne	1 N Owner	3
J 306	Haley, Squire	13 & 14	2 N Owner	6
307	Haley, George	"	" Farmer's son	6
J 309	Herron, James G.	12 nep	2 N Owner	6
J 310	Hillis, John	14 ne & sep 2 & 3	3 N Owner	6
J 311	Hillis, William	14 sep	2 N Owner	6
J 312	Herron, William	13 & 14 sep	3 N Owner	6
313	Herron, Samuel	7 cwp	3 N Owner	6
314	Hays, Daniel	6 s	4 N Owner	6
J 345	Kewer, Isaac	6 n s	4 N Tenant	6
J 316	Helsdon, Wm. jr.	15 sp	3 N Owner	6
317	Hicks, Laban	14 cp	3 N Tenant	6
318	Hicks, Warren	"	" Tenant	6
J 319	Helsdon, Martin A.	15 np	3 N Owner	6

No. on Roll	Name.	Lot.	Cor. or Street.	P.O. AD.
J 378	Ireland, Thomas	9 sep	2 N } Owner	1
J 379	Ireland, Wm.	4 swp	2 N } Owner	1
J 380	Ireland, Joseph	7 n $\frac{1}{2}$	1 N Tenant	1
J 387	Johnson, David	10 n $\frac{1}{4}$	1 N } Owner	6
J 388	Jeffery, Walter	10 nps $\frac{1}{2}$	2 N } Owner	6
390	Johnson, Richard	12 swp	1 N } Owner	3
J 391	Jeffery, Albert	{ 12 nwp other premises }	2 N } Owner	6
393	Johnson, John	8 sep	1 N } Owner	1
80C	Johnston, William	11 s $\frac{1}{2}$	1 N } Owner	Devenport
J 398	Ketchabaw, James	3 sp	4 N } Owner	5
401	Kitchen, Nelson	8 sep	1 N } Owner	1
228	Knowles, Philip	12 sep	3 N } Tenant	6
526	Kerridge, John	{ 2 nep & other premises }	1 N } Owner	Dutton
J 421	Lammond, Joseph	1 n $\frac{1}{2}$ s $\frac{1}{2}$	2 N } Owner	5
J 422	Lindley, Henry	3 np	1 N } Owner	1
J 428	Lannin, John N.	11 s $\frac{1}{2}$ n $\frac{1}{2}$	1 N } Owner	6
J 425	Lillow, Michael	6 & 7 sp	2 N } Tenant	6
427	Long, David sr.	7 nwp	4 N } Owner	6
429	Long, William	{ 7 spn $\frac{1}{2}$	4 N } Owner	6
J 480	Long, David jr.	{ " "	" } Tenant	6
			{ See S.D. No. 8	

JUROR.	No. on Roll	Name.	Lot.	Con. or Street.	P.O. AD.
J	431	Livingstone, Martin W.	18 nep	3 N Owner	6
J	455	Lovell, F.	8 nwp	2 N Tenant	1
J	470	Mabee, G. H.	10 & 11 np 2 & 3 N	Owner	6
J	471	Mabee, O. P.	9 } other premises }	3 N } Owner	6
J	472	McDonald, James	6 sp } other premises }	3 N } Owner	6
J	473	McDowell, Robert	6 nwp	5 N Owner	6
J	476	Millmine, James	6 n $\frac{1}{2}$	1 N Tenant	1
J	479	Moyer, David	8 & 9 sw $\frac{1}{4}$	1 N Owner	1
J	81	McGee, John	1 wp	4 N } Owner Woodstock	6
J	104	Mabee Peter L.	10 n $\frac{1}{2}$	2 N Owner	6
J	177	Marshall, Wm.	2 sp	5 N Tenant	6
J	512	Nunn, James	15 n $\frac{1}{4}$	1 N Owner	8
J	513	Nimms, Jacob	7 np & s $\frac{1}{4}$	3 & 4 N Tenant	5
J	514	Nethercott, Wm.	11 n $\frac{1}{4}$ } other premises }	3 N } Owner	6
J	628	Olmstead, Lafayette	9 cp	2 N Owner	6
J	524	Ostrander, D. M.	2 & 3 swp	2 N Owner	1
J	525	Ostrander, Lewis	2 nwp } other premises }	1 N } Owner	6
J	527	Ostrander, Wm. A.	9 np	1 N Owner	5
J	528	Ostrander, Robert	6 s $\frac{1}{2}$ n $\frac{1}{2}$	2 N Tenant	1

JUROR.	No. on Roll.	Name.	Lot.	Con. or Street.	—	P.O. AD.
	J 529	Oatman, Oliver	6 np	3 N	} Owner } Tenant } Tenant	6
	J 530	Oatman, Oscar	"	"		6
	J 531	Oatman, Orrén	"	"		6
	J 543	Purvis, James	15 n $\frac{1}{2}$	2 N	Owner	6
		544 Patient, Alfred	5 swp	1 N	Owner	1
		560 Pitt, Wm.	6 sp	2 N	Owner	6
		515 Primmer, George	10 n $\frac{1}{4}$	3 N	Owner	Petrolia
	J 567	Ronson, John W.	6 & 7 sp	2 N	Owner	6
	J 568	Ryan, Abram	14 nep	1 N	Owner	3
		573 Ronson, James	{ 9 np } other premises	2 N	Owner	6
		574 Ronson, James B.	{ 14 nw $\frac{1}{4}$	2 N	Owner	6
	J 575	Ronson, Charles H.	{ " "	"	Tenant	6
	J 576	Ruckle, Daniel B.	13 sw $\frac{1}{4}$	3 N	Owner	6
	J 577	Ronson, George	11 sep	3 N	Tenant	6
	J 579	Ryan, Ebenezer	15 np	1 N	Tenant	3
	J 601	Ronson, James T.	14 & 15 sp	1 N	Owner	3
	J 612	Stilwell, Andrew	1 sp	2 N	Owner	5
	J 613	Stafford, Robert	{ 11 n $\frac{1}{4}$	1 N	Owner	6
	J 614	Smith, Edward A.	{ " "	"	Tenant	6
	J 615	Stilwell, David	9 sp	2 N	Owner	6
	J 616	Shaip, William	5 sp	5 N	Owner	6
		617 Scott, Robert	1 ep	5 N	Owner	6
		889 Stratton, Henry	11 sp	2 N	Owner	

Straffordville

JUROR.	No. on Roll.	Name.	Lot.	Con. or Street.	—	P. O. AD.
J	618	Scott, Andrew L.	5 sp	5 N	Owner	6
	619	Scott, John	1 wp	5 N	Owner	6
J	620	Sanders, Joseph M.	{ 2 np other premises }	5 N	Owner	6
J	621	Stilwell, John	{ 2 nep other premises }	3 N	Owner	5
J	622	Stilwell, Isaac	{ 2 nwp other premises }	3 N	Owner	5
	623	Stilwell, Wm.	{ 1 sp other premises }	3 N	Owner	5
J	624	Stilwell, Elwin W.	{ 1 sp	3 N	Tenant	5
J	625	Sandham, William	8 & 10	3 N	Owner	6
	626	Shephard, William	{ 7 sp	3 N	Owner	6
	627	Shephard, John O.	{ 7 np	2 N	Farmer's son	6
J	629	Shephard, Robert	{ 7 sp	2 N	Owner	6
	630	Sharp, Charles H.	1 cp	4 N	Tenant	5
	631	Smith, Thomas	10 & 11 sp	3 N	Owner	6
J	632	Smith, James A.	10 se $\frac{1}{4}$ n $\frac{1}{2}$	3 N	Tenant	6
J	633	Sitzer, Richard	12 wp	4 N	Owner	6
	639	Sutton, John	{ 2 sw $\frac{1}{4}$	1 N	Owner	1
J	640	Swinn, Albert	{ " "	"	Tenant	1
J	642	Simmons, David G.	7 se $\frac{1}{4}$	1 N	Owner	1
J	649	Smith, John	13 sw $\frac{1}{4}$	1 N	Owner	3
J	724	Thompson, Michael	9 ep & 8 nep	1 N	Tenant	1
	113	Truefitt, Murray	11 & 12	2 N	Owner	6
J	726	Thomas, Jacob	6 np	4 N	Tenant	6
J	729	Turnbull, Alex.	{ 15 s $\frac{1}{2}$ other premises }	2 N	Owner	4
J	730	Turnbull, James	{ 15 s $\frac{1}{2}$	2 N	Tenant	4

JUROR.
N
R

J 72

J 78

J 78

J 78

J 79

79

J 79

J 79

80

J 80

J 80

12

31

42

J 83

PAR

JUROR.
N
R

80

170

JUROR.	No. on Roll.	Name.	Lot.	Con. or Street.	P.O. AD.
6	J 725	Weeks, Isaac	6 np	4 N Owner	6
6	J 785	Wallis, Edwin	13 nw $\frac{1}{4}$	1 N Owner	6
6	J 786	Wilcox, Charles	} 4 sp	5 N } Tenant	6
	J 787	Wilcox, Eden			"} Tenant
5	J 795	Winegarden, John	12 swp	3 N Owner	6
	796	Wilton, William	2 nwp s $\frac{1}{2}$	4 N Owner	6
5	J 798	White, Robert	4 ne $\frac{1}{4}$	3 N Tenant	6
5	J 799	Weeks, Walter	} 3 np	4 N } Owner	6
					"} other premises }
	800	Western, William	5 wp	4 N Owner	6
6	J 801	Weeks, John	4 & 5 np	4 N Owner	6
6	J 803	Willits, Peter	6 s $\frac{1}{2}$	1 N Owner	1
6	123	Willits, George	7 swp	1 N Owner	Lynden
6	315	Wills, R. S.	6 n $\frac{1}{2}$ s $\frac{1}{2}$	4 N Owner	Hamilton
5	424	Wall, Samuel jr.	6 & 7 sp	2 N Owner	6
6	J 883	Weeks, Amos	8 & 9 spn $\frac{1}{2}$	4 N Owner	6

PART II.—List of Persons entitled to Vote at MUNICIPAL Elections ONLY.

JUROR.	No. on Roll.	Name.	Lot.	Con. or Street.	P.O. AD.
--------	--------------	-------	------	-----------------	----------

80 Brown, Mrs. Sarah 1 wp 4 N Tenant 5

176 Darrough, Mrs. Elizabeth 2 sp 5 N Owner 6

JUROR.	No. on Roll.	Name.	Lot.	Con. or Street.	---	P.O. AD.
	226	Ferguson, Mrs. Charlotte	12 sep	8 N	Owner	6
	392	Jeffery, Mrs. Catharine	12 nwp	2 N	Owner	
	897	Kerridge, Mrs. Ann	1 nw $\frac{1}{4}$	1 N	Owner	1
	420	Louis, James	1 nwp	2 N	Tenant	1
	426	Leach, Mrs. Mariah	1 wp	4 N	Tenant	5
	542	Philps, Mrs. Elizabeth	2 ep	2 N	Tenant	5
	569	Ryan, Mrs. Margaret	12 swp	1 N	Owner	8
	572	Ryan, Peter	9 sep	1 N	Tenant	8
	715	Stilwell, Mrs. Ben.	1 nwp	8 N	Owner	5
	788	Wilcox, Mrs. Margaret H.	4 sp	5 N	Owner	6
	804	Walker, Mrs. Rachel	8 sep	1 N	Owner	1
	797	White, Mrs. Margaret	4 se $\frac{1}{4}$	8 N	Owner	6

PART III.—List of Persons entitled to Vote at Elections to the
LEGISLATIVE ASSEMBLY ONLY:

JUROR.	No. on Roll.	Name.	Lot.	Con. or Street.	---	P.O. AD.
--------	--------------	-------	------	-----------------	-----	----------

NONE.

Polling Sub-Division No. 3,

Comprising Lots 16 to 20 inclusive North of Talbot Road and 21 to 30 inclusive North and South of Talbot Road.

PART I.—List of Persons entitled to vote at BOTH Municipal Elections and Elections to the Legislative Assembly.

JUROR.	No. on Roll.	Name.	Lot.	Con. or Street.	—	P.O. AD.
J	8	Abbott, Godfrey	{ 30 sw $\frac{1}{4}$ other premises }	2 S	Owner	4
J	9	Abbott, Frederick	30 ne $\frac{1}{4}$	3 S	Owner	4
		35 Blakely, Hamilton	4 s R	Rolph	Owner	3
J	45	Booth, James	28 np	4 S	Owner	8
J	49	Byerlay, Wm. A.	26 w $\frac{1}{4}$	1 S	Owner	4
		81 Birdsall, John A.	22 s	Mst Courtland	Tenant	4
J	82	Burnett, John	16 s $\frac{1}{4}$	1 N	Owner	3
		83 Burk, William	26 s $\frac{1}{2}$	3 S	Owner	Brantford
		86 Banks, George W.	24 & 25	1 N	Owner	Toronto
J	121	Cornell, Jonathan	{ 16 other premises }	3 N	Owner	6
J	125	Cohoe, James F.	{ 20 sp	1 N	Owner	3
J	126	Cohoe, James W.	"	"	Tenant	3
J	128	Cowan, Albert	21 np	1 N	Owner	3
J	129	Coutts, William	25 s $\frac{1}{4}$	2 S	Owner	4
J	130	Cameron, James W.	27 e $\frac{1}{2}$	2 S	Tenant	4
		138 Chipps, Joseph K.	24 np	1 S	Owner	4
		189 Chapman, George	12 & 13 N st	Courtland	Owner	4
		162 Cutting, Stephen	19 & 20 s M	Courtland	Owner	4

JUROR.	No. on Roll.	Name	Lot.	Con. or Street.	P.O. AD.
	167	Charlton, John	25 se $\frac{1}{4}$	3 S	Owner 8
	169	Coutts, James	23 sp	1 N	Owner 4
	267	Carruthers, Wm.	18 swp	1 N	Owner Mapleton 4
	188	Delaney, Patrick	9 & 10 s RR	Courtland	Owner 4
J	189	Dean, Perez	21 sep	1 N	Owner 4
J	192	Dryer, Edward	10 n T st	Courtland	Owner 4
J	193	Down, James	{ 29	1 S	} Tenant 4
J	194	Down, Thomas E.	{ 28 e $\frac{1}{2}$	1 S	} Tenant 4
	207	Eastman, Thomas	29	4 S	Owner 8
	211	Eitel, Henry	30 n $\frac{1}{2}$	2 S	Owner 7
	218	Earle, Wellington	4 n M st	Courtland	Tenant 4
	230	Flood, Francis	80	4 S	Owner 8
	231	Fuhr, Michael	25 & 26	4 S	Owner 8
	232	Foster, John	27 & 28	3 & 4 S	Owner 8
J	233	Ferris, James	{ 24 se $\frac{1}{4}$	1 S	} Owner 14
			{ other premises }		
	234	Ferguson, Elisha	27 s $\frac{1}{2}$ sw $\frac{1}{4}$	2 S	Owner 14
	746	Fitch, Nathan	21 s $\frac{1}{4}$	2 S	Tenant 14
J	263	Griffin, Dudley	18 swp	1 N	Tenant 4

	P.O. AD.	JUROR.	No. on Roll.	Name.	Lot.	Con. or Street.		P.O. AD.
ner	8		264	Gee, Charles	23	4 S	Owner	2
ner	4		265	Gee, Jasper	"	"	Farmer's son	2
ner	Mapleton	J	266	Gee, Ira E.	"	"	Tenant	2
		J	269	Griffin, Wm. H.	30 sep	3 S	Owner	8
			270	Geddis, Andrew	27 nw $\frac{1}{4}$	3 S	Owner	4
		J	274	Graydon, Wm.	26 & 27 sp	1 S	Tenant	4
		J	288	Graydon, James	{ 22 nep other premises }	1 N	Owner	4
ner	4		289	Graydon, Samuel	12 n T st	Courtland	Tenant	4
ner	4		292	Garnett, William	23 sep	1 N	Owner	4
ant	4		293	Griggs, James	28 ne $\frac{1}{4}$	2 S	Owner	6
ant	4							
		J	301	Helsdon, Samuel T.	{ 16 s $\frac{1}{4}$ 16 n $\frac{1}{4}$ }	2 N	Owner	6
		J	302	Helsdon, George	{ 16 n $\frac{1}{4}$ 25 }	1 N	Tenant	6
ner	8	J	308	Hurly, William	25	2 N	Owner	4
ner	7		320	Helsdon, Wm. sr.	16 np	2 N	Owner	6
ant	4	J	322	Hoover, Charles H.	{ 17 e $\frac{1}{2}$ other premises }	2 N	Tenant	4
		J	323	Hackney, Charles	16 & 17	2 N	Tenant	4
		J	327	Hicks, Henry	{ 28 sep other premises }	3 S	Owner	8
ner	8	J	329	Honey, John	28 nwp	3 S	Owner	4
ner	8		335	Heimenck, Bernard	{ 1 n T st and other premises }	Courtland	Owner	4
ner	8							
ner	14	J	336	Hillis, James	{ 24 sp ne $\frac{1}{4}$ and other premises }	1 S	Owner	4
ner	14	J	337	Hampton, James	{ 25 nwp and other premises }	1 S	Owner	4
nant	14		338	Helsdon, James	23 sp	1 N	Owner	4
		J	339	Hillis, George E.	30 e $\frac{1}{2}$	1 S	Owner	4
		J	354	Hillis, Samuel J.	30 w $\frac{1}{2}$	1 S	Owner	4
nant	4	J	353	Herron, Lorenzo	{ 22 sp 25 se $\frac{1}{4}$ }	1 N 1 S	Owner	4

JUROR.	No. on Roll.	Name.	Lot.	Con. or Street.	—	P.O. AD.
	865	Hubbard, Judson	28 sp	1 N	Owner	4
J	866	Herron, J. C. H.	{ 24 nep and other premises }	1 S	Owner	4
	844	Herron, Richard	" "	1 S	Farmer's son	4
	869	Herron, Edward	24 nep	1 S	Tenant	4
J	870	Harris, Charles S.	1 2 8 n	M Courtland	Owner	4
J	871	Herron, Wm. J.	21 s	M Courtland	Tenant	4
J	872	Herron, Thomas	{ 22 nwp.	1 N	Owner	4
J	873	Herron, John Henry	{ 27 sep	1 S	Tenant	4
	875	Hicks, Simeon	24 ne $\frac{1}{4}$	8 S	Owner	8
	876	Hicks, John	28 & 24	8 S	Owner	8
J	882	Immel, Jacob	80 se $\frac{1}{4}$	2 S	Tenant	7
J	894	Jackson, G. J.	21 s $\frac{1}{4}$	1 S	Owner	8
J	408	Kinsler, John L.	80 sw $\frac{1}{4}$	8 S	Owner	8
	429	Long, William	{ 23	2 N	Owner	6
	480	Long, David jr.	{ 24	2 N	Tenant	6
					Sec S.D. No. 2	
	454	Livingstone, R. T.	27	2 S	Owner	Simcoe
	452	Lake, John	11 n T st	Courtland	Tenant	4
J	474	McConkey, George	16 s $\frac{1}{2}$ n $\frac{1}{2}$	1 N	Owner	8

	P.O. AD.	JUROR.	No. on Roll.	Name.	Lot.	Con. or Street.		P.O. AD.
ner	4	J 477	McKim, Robert	17 s $\frac{1}{2}$	1 N	Owner		8
ner	4	J 481	McQueen, John	18 e $\frac{1}{2}$	1 N	Tenant		8
			137 McQueen, Robert	22 ep	1 N	{ Tenant		4
mer's son	4					{ See S.D. No. 1		
nant	4		368 McCrimmon, Edward	24 nep	1 S	{ Owner		
ner	4					{ St. Thomas		
nant	4	J 507	Mackay, Wm. M.	22 nep	1 S	Owner		4
ner	4		508 Morrow, Robert	25 nep	1 S	Owner		4
nant	4	J 509	McKay, Walter	{ 26 27 28	1 N	{ Owner		4
ner	8			{ and other premises }				
ner	8		511 Manary, Edmund	6 n M Courtland		Owner		4
nant	7		519 Napperville, Levi	22 nep	1 S	Tenant		4
ner	8	J 533	Owen, Lodrick	28 sw $\frac{1}{4}$	2 S	Owner		4
			538 Ostrander, John	{ 22 np	1 S	{ Owner		4
ner	8		539 Ostrander, John A.	{ 22 sp	1 N	{ Farmer's son		4
ner	6	J 321	Porter, William	16 np	2 N	Tenant		6
nant	6		547 Priestler, Christian	29 sep	2 S	Owner		4
e S.D. No. 2		J 561	Palmer, David	23 sp	1 N	Owner		4
ner Simcoe								
nant	4							
			584 Root, Wm.	1 2 3 s RR Courtland		Tenant		4
ner	8		587 Ryan, James	25 ne $\frac{1}{4}$	1 S	Owner		4

JUROR.	No. on Roll.	Name.	Lot.	Con. or Street.		P.O. AD.
J	588	Ronson, Roger	{ 24 swp	1 S	Owner	4
J	589	Ronson, William	{ "	"	Owner	4
J	590	Ray, Wallace	25 & 28	1 S	Owner	4
J	591	Ryan, George	{ 27 nep and other premises	1 S	Owner	4
	367	Ronson, George W.	{ 24 nwp and other premises	1 S	Tenant	4
J	602	Rossier, John	24	4 S	Owner	Rebecca 4
J	634	Scott, Ruben K.	17	3 N	Owner	6
J	635	Scott, George	19 np	2 N	Tenant	6
J	636	Sandham, John R.	{ 18 sep	2 N	Owner	4
J	637	Sandham, Wm. J.	{ 18 sep	2 N	Tenant	4
J	638	Stizaker, Richard	18 sw $\frac{1}{4}$	2 N	Owner	4
J	650	Story, Thomas	21 nwp	1 S	Owner	3
	651	Schram, George	4 5 6 7 8 nM	Courtland	Tenant	4
J	662	Sinclair, James	21	4 S	Owner	2
J	663	Shaw, Joseph A.	29 sp	3 S	Owner	8
J	664	Sovereign, Oliver C.	28 se $\frac{1}{4}$	2 S	Owner	4
J	665	Sovereign, Lewis	29 ne $\frac{1}{4}$	3 S	Owner	4
	709	Sovereign, Julius R.	20 N st	Courtland	Owner	4
	711	Stizaker, Albert J.	{ 22 nep	1 S	Owner	4
	712	Sherman, George	{ " "	"	Tenant	4
J	713	Sayles, Edwin	5 n M st	Courtland	Owner	4
	714	Sherk, Jesse	25 sw $\frac{1}{4}$	1 S	Owner	4
	864	Sovereign, Nelson	25 se $\frac{1}{4}$	1 S	Owner	6
J	727	Tisdale, Lot	20 n $\frac{1}{2}$	1 N	Owner	4
J	728	Tisdale, George	19 s $\frac{1}{2}$	2 N	Owner	4

JUROR.	NO. on Roll.	Name.	Lot.	Con. or Street.	P.O. AD.
J	783	Tisdale, Nicolas	22	1 S Owner	4
J	784	Taylor, John T.	23 se $\frac{1}{4}$	3 S Owner	2
J	735	Taylor, Isaac	27 sep	3 S Tenant	2
	737	Tehen, Patrick	21 N st Courtland	Owner Dundas	
J	744	Thompson, Archibald	23 nwp	1 N Tenant	4
	745	Trigerson, J.	21 s $\frac{1}{4}$	2 S Owner	6
J	747	Taylor, Asa	25 sw $\frac{1}{4}$	3 S Owner	11
	748	Tisdale, David	21 & 22	2 S Owner Simcoe	
	749	Tilson, E. D.	20 & 21	2 N Owner	6
J	752	Twiss, Oswald E.	{ 23	1 S } Owner	4
J	753	Twiss, Albert T.	{ 23	1 S } Owner	4
J	755	Ullman, Volentine	29 swp	2 S Owner	4
J	776	Wilson, Jesse	{ 22 e $\frac{1}{2}$	3 S } Tenant	2
J	777	Wilson, John A.	{ " "	3 S } Tenant	2
J	778	Wilson, Samuel	{ " "	3 S } Owner	2
J	789	White, D. W.	17 n $\frac{1}{2}$ & swp 1 & 2	N Owner	2
J	790	Walsh, Peter	16 n $\frac{1}{2}$ s $\frac{1}{4}$	1 N Owner	3
	807	Wilkinson, John	21 nwp	1 S Tenant	4
	809	Williams, Israel	21 s $\frac{1}{2}$	3 S Owner	2
	813	Winger, Jacob	20 N st Courtland	Owner	4
J	830	Wilkinson, Henry	22 nep	1 S Owner	4
	831	White, Thomas	{ 23 swp	1 N } Owner	4
			{ and other premises }		
	836	Yokom, Lemuel	20 sep	1 N Owner	3

PART II.—List of Persons entitled to Vote at MUNICIPAL Elections ONLY.

JUROR.	No. on Roll.	Name.	Lot.	Con. or Street.	—	P.O. AD.
	86	Burnett, Mrs. Alice	2 n T & S st	Rolph	Owner	3
	186	Campbell, Mrs. Mary Jane	22 ep	1 N	Owner	4
	168	Connor, Mrs. Ellen	22 sp	1 N	Owner	4
	208	Eastman, Rowland	29 sep	3 S	Owner	8
	877	Herron, Mrs. Margaret	28 sp	1 N	Owner	4
	828	Hambres, Mrs. Salu	27 ne $\frac{1}{2}$	3 S	Owner	4
	480	McQueen, Mrs. Jane	18 e $\frac{1}{2}$	1 N	Owner	3
	195	Ray, Miss Susanna	28 e $\frac{1}{2}$	1 S	Owner	4
	582	Ronson, Mrs. Margaret	19	1 N	Owner	3
	533	Ronson, Miss Cecilia	18 & 19	3 N	Owner	3
	586	Rumblay, Francis	28 swp	4 S	Owner	8
	652	Sanders, Mrs. Margaret	21 swp	1 N	Owner	3
	710	Swick, John	22 N st	Courtland	Tenant	4
	750	Twiss, Mrs. Sarah Ann	28	1 S	Owner	4

PART III.—List of Persons entitled to Vote at Elections to the LEGISLATIVE ASSEMBLY ONLY.

JUROR.	No. on Roll.	Name.	Lot.	Con. or Street.	—	P.O. AD.

NONE.

Polling Sub-Division No. 4,

Comprising Lots 31 to 43 inclusive North and South of Talbot Road.

PART I.—List of Persons entitled to vote at BOTH Municipal Elections and Elections to the Legislative Assembly.

JUROR.	No. on Roll.	Name.	Lot.	Con. or Street.	P.O. AD.
	6	Addison, P. C.	36 sp	2 N	Owner Otterville
	11	Armbrust, George C.	35 n $\frac{1}{4}$	2 S	Farmer's son 7
	10	Armbrust, John	35 n $\frac{1}{4}$	2 S	Owner 7
J	14	Ackerman, Michael	40 n $\frac{1}{2}$	2 S	Owner 7
		{ and other property }			
J	15	Albright, George	33 s $\frac{1}{2}$	1 N	Owner 4
J	16	Armbrust, Wm.	36 sw $\frac{1}{4}$	1 S	Owner 7
J	39	Boughner, Charles	31	2 N	Owner Cornell
J	40	Boughner, John	"	"	Tenant Cornell
J	41	Boughner, Leander	32	2 N	Owner "
J	42	Boughner, Leonard	32	2 N	Owner "
J	43	Bush, Alvin	31 n $\frac{1}{2}$	1 N	Owner 4
J	46	Bloominstock, George	32 n $\frac{1}{2}$ s $\frac{1}{2}$	2 S	Tenant 7
J	47	Boyer, Henry	37 sp	2 S	Owner 8
J	48	Boyer, Eli	37 np	2 S	Owner 8
J	53	Beck, John J.	41 nw $\frac{1}{4}$	2 S	Owner 7
	55	Bauslaugh, Thomas	36 np	1 N	{ Owner 7 See S.D. No. 5
J	57	Bilger, John C.	37 se $\frac{1}{4}$	1 S	Tenant 7
J	58	Bilger, Christian	39 ne $\frac{1}{4}$	1 N	Owner 7
	59	Barker, Thomas	40 s $\frac{1}{4}$	1 S	Tenant 7
J	62	Barham, James	42 sep	1 N	Owner 7
	63	Barham, Joshua	"	"	Farmer's son 7
	64	Buchner, Wm. R.	33 wp	1 S	Owner 4
J	65	Buchner, A. O.	32 sep	1 S	Owner 4

JUROR.	No. on Roll.	Name.	Lot.	Opp. Street.	P.O. AD.	
J	65	Barker, James A.	84 wp	1 N	Tenant	7
	67	Boblea, Wm.	89 se $\frac{1}{4}$	1 N	Owner	7
J	68	Barham, Martin	42 np	1 S	Tenant	7
	70	Barham, Robert	{ 42 nep	1 S	Owner	7
	71	Barham, Francis A.	{ 48 np	1 S	Tenant	7
J	72	Barham, George	42 nep	1 N	Tenant	7
	75	Brown, Robert T.	40 n $\frac{1}{4}$	1 S	Tenant	7
J	44	Coulter, Philip	81 n $\frac{1}{2}$	1 N	Owner	4
J	191	Cole, John	{ 40 s $\frac{1}{2}$	2 S	Owner	7
J	192	Cole, Gideon	{ 45 n $\frac{1}{4}$	2 S	Tenant	7
	193	Chilton, George	{ 34 sw $\frac{1}{4}$	2 S	Tenant	7
J	184	Chilton, James	{ 35 s $\frac{1}{2}$ n $\frac{1}{2}$	2 S	Owner	7
J	158	Crysler, John	{ 43	3 S	Owner	7
			{ and other premises }		See S.D. No. 5	
J	154	Connor, John	82 nwp	1 S	Owner	4
J	155	Cole, Michael	85 swp	1 N	Owner	7
J	156	Cole, William	85 ne $\frac{1}{4}$	1 S	Owner	7
J	157	Chambers, Joseph S.	37 swp	1 N	Owner	7
	168	Charlton, Wm. A.	85 s $\frac{1}{4}$	2 S	Owner	8
	190	Demuth, George L. sr.	89 s $\frac{1}{4}$	2 S	Owner	8
J	191	Demuth, George L. jr.	38 n $\frac{1}{2}$ s $\frac{1}{2}$	2 S	Owner	8
J	196	Dewitt, Jonathan L.	41 n $\frac{1}{2}$ s $\frac{1}{2}$	1 S	{ Owner	7
					{ See S.D. No. 5	
J	199	Dick, John	{ 48 sp	1 S	Owner	7
J	200	Dick, William	{ " "	"	Owner	7

JUROR.	No. on Roll.	Name.	Lot.	Con. or Street.	—	P.O. AD.
J	210	Eitel, John G.	91 n $\frac{1}{2}$	2 S	Owner	7
J	235	Flood, James	92 sp	8 S	Tenant	8
J	236	Fluhrer, John M.	} 92 ne $\frac{1}{4}$ 98	2 S	Owner	8
J	237	Fluhrer, John A.		8 S	Farmer's son	8
J	238	Franklin, Wm. H.	85 s $\frac{1}{4}$	2 S	Tenant	8
J	242	Fonger, James	48 nwp	1 N	Owner	7
					See S.D. No. 5	
J	248	Fonger, Wm.	42 s $\frac{1}{4}$	1 S	Tenant	7
	249	Frank, Frederick	99 n $\frac{1}{2}$	2 S	Owner	7
	250.	Fick, Charles	85 sep	1 N	Owner	7
	271	Gehring, John	} 39 40 nwp	3 S	Owner	8
	272	Gehring, Andrew B.		3 S	Tenant	8
J	273	Gehring, George H.	41 nps $\frac{1}{2}$	2 S	Owner	8
	280	Gubb, William	41 sp	2 S	Tenant	7
J	283	Graydon, Thomas	31 & 32 swp	1 N	Owner	4
	285	Gore, James	32 swp	1 N	Tenant	4
	286	Gibbon, John	41 sp	1 N	Owner	7
J	290	Grehl, Christian	41 & 42 n $\frac{1}{2}$	2 S	Owner	7
	825	Hansell, George W.	41 np	2 N	Owner	7
	330	Harriman, Joseph	31 sep	3 S	Owner	8
	331	Hemer, Martin	37 ep	3 S	Owner	8
	332	Hanselman, Leonard	39 n $\frac{1}{2}$ s $\frac{1}{2}$	2 S	Owner	8
J	333	Hanselman, John M.	38 s $\frac{1}{4}$	2 S	Tenant	8
J	334	Heemer, Michael	36 sp	2 S	Owner	8

JUROR.	No. or Roll.	Name.	Lot.	Con. or Street.	P.O. AD.
	352	Harman, Frederick	89 se $\frac{1}{4}$	1 S Owner	7
	355	Hillis, Robert C.	91 wp	1 S Owner	4
J	357	Hicks, George	{ 84 se $\frac{1}{4}$ and other premises }	1 N } Owner	4
J	359	Harber, John	86 s $\frac{1}{2}$ n $\frac{1}{2}$	1 N Owner	7
J	360	Hall, James	40 sep	1 N Owner	7
	361	Hansted, Henry	48 swp	1 N Owner	7
J	362	Hansted, Henry W. J.	48 sep	1 N Owner	7
	383	Immel, Henry	{ 34 ne $\frac{1}{4}$ " "	2 S } Owner	7
	384	Immel, Leonard	{ " "	" } Farmer's son	7
J	385	Immel, John	34 nw $\frac{1}{4}$	2 S Owner	7
	386	Immel, George	37 nwp	1 S Owner	7
	395	Jaques, John	41 sp	2 S Tenant	7
	402	Kent, George	37 & 41	2 N Owner	7
J	405	Kixey, William	{ 32 sp and other premises }	2 S } Tenant	7
	406	Kinsley, John L.	{ 35 np " "	3 S } Owner	8
J	407	Kinsley, Charles	{ " "	" } Tenant	8
J	408	Kinline, Wm.	39 nwp	1 S Owner	7
J	410	Knabb, Henry	41 s $\frac{1}{4}$	1 S Owner	7
J	432	Lefler, Nelson	39 & 40 sp	2 N Owner	7
J	434	Longohr, John	{ 35 n $\frac{1}{2}$ s $\frac{1}{2}$ " "	2 S } Owner	7
	435	Longohr, John F.	{ " "	" } Farmer's son	7

JUROR.	No. on Roll.	Name.	Lot.	Con. or Street.	P.O. AD.
	7	J 486 Longohr, Frederick	86 sep	1 S Owner	7
	4	447 Loree, Abraham	41 sp	2 S Owner	7
	4	448 Livingstone, Christian.	38 nep	1 S } Owner	7
		449 Livingstone, John I.	" "	" } Farmer's son	7
	7	J 450 Lyons, William	40 ne½ { and other premises }	1 N } Tenant	7
	7				
	7				
	7				
		76 Moss, Wm. H.	40 n½	1 S Owner	Milverton
	7	J 483 Mayo, William	41 nwp	1 N Owner	7
	7	J 485 Mitchell, William	82 swp	3 S Owner	8
	7	J 486 Manary, John	38 sp	3 S Owner	8
	7	488 Manthe, George	86 sw½	1 S Owner	7
	7	489 Manthe, Conrod	34 se½	1 S } Owner	7
		490 Manthe, John		" "	" } Tenant
		498 Mackay, R. W.	81 np	1 S Owner	4
	7	J 499 May, James W.	41 swp	1 N Owner	7
	7	J 500. May, Francis	41 ep	1 N Owner	7
	7				
	7				
	8				
	8				
	7				
	7				
	7	J 534 Oswald, Nicolas	31 swp	3 S Owner	8
	7	J 536 Oatman, George N.	41 n½	1 S Owner	7
	7	18 Ostrander, James	88 & 94	2 N Owner	6
	7				
	7				
	7				

JUROR.	No. on Roll.	Name.	Lot.	Con. or Street.	P.O. AD.
	545	Pettit, John G.	86 nep	2 N Owner	Otterville
J	546	Pettit, Ozias	86 nwp	2 N Owner	
J	548	Priester, Frederick	81 s½	2 S Tenant	4
	549	Pick, Robert	87 wp	3 S } Owner	8
J	550	Pick, Robert E.	86	3 S } Tenant	8
	7	Peers, Jonathan P.	36 sp	2 N Owner	4
J	564	Quance, John	42 & 43 sp	2 S Tenant	7
J	565	Quance, Robert	41 & 42 sp	2 S Tenant	7
J	585	Riach, Frederick	38 np	2 N Owner	7
	653	Sommerville, Robert	39 w½nw¼	1 N Owner	7
J	654	Schooley, Wm.	} 40 np	2 N } Owner	7
J	655	Schooley, John			
J	657	Squance, John	39 np	2 N Owner	Otterville
J	658	Schmouze, John	43 nwp	2 N Owner	7
J	659	Schooley, Patrick	43 nep	2 N Owner	7
J	661	Stuartzinger, John	} 40 np s½	2 N } Owner	7
J	666	Smith, G. H.	} 34 wp	3 S } Owner	8
	667	Smith, John P.			
J	668	Shearer, Volentine	33 se¼	2 S Tenant	7
J	669	Sage, John	33 sw¼	2 S Tenant	7
J	670	Sage, William	} 33 nw¼	2 S } Owner	8
	671	Sage, Thomas			

ner Otterville
ner
nant 4
ner 8
e S.D. No. 5
nant 8
wner 4
nant 7
nant 7
wner 7
wner 7
wner 7
wner, Otterville
wner 7
wner 7
wner 7
wner 7
wner 8
enant 8
enant 7
enant 7
wner 8
Farmer's son 8

JUROR.	No. on Roll.	Name.	Lot.	Con. or Street.	P.O. AD.
J	672	Shearer, Peter	32 nw $\frac{1}{4}$	2 S Tenant	7
J	686	Soper, Daniel	42 w $\frac{1}{4}$	1 N Owner	7
J	692	Shott, Michael	42/spn $\frac{1}{2}$	1 S Owner	7
	694	Shott, Bernard	} 38 s $\frac{1}{2}$	1 S } Owner	7
	695	Shott, George		" } Farmer's son	7
J	696	Stypes, Frederick	41 s $\frac{1}{2}$ n $\frac{1}{2}$	1 S Tenant	7
J	698	Sitzer, John	31 sep	1 N Tenant	4
J	699	Shrink, Michael	37 ne $\frac{1}{4}$	1 S Owner	7
J	701	Shaffer, Wm.	48 nep	1 N { Owner See S.D. No. 5	7
	717	Smith, O. M.	38	1 N Owner	9
	488	Snider, Albert	43 sp	2 N Owner	Otterville
	675	Sanderson, Chas. W.	42 s $\frac{1}{4}$	2 N { Owner See S.D. No. 5	7
J	736	Taylor, John I.	32 sep	3 S Owner	8
J	739	Thompson, Wm. H.	} 39 sw $\frac{1}{4}$	1 N } Owner	7
	740	Thompson, George		" } Owner	7
J	741	Thompson, John C.	37 e $\frac{1}{2}$	1 N } Tenant	7
	756	Ullman, Philip sr.	} 35 s $\frac{1}{2}$	1 S } Owner	7
J	757	Ullman, Philip jr.		" } Owner	7
J	758	Unverzagt, Michael	35 nw $\frac{1}{4}$	1 S Owner	7
J	760	Veit, Michael	38 & 36 np 1 &	2 S Owner	8
	761	Voigt, George	43 sp n $\frac{1}{2}$	1 S Owner	7
	767	Voigt, John M. sr.	} 38 n $\frac{1}{2}$	2 S } Owner	7
J	768	Voigt, John M. jr.		" } Tenant	7
J	769	Veit, George	40 s $\frac{1}{2}$ n $\frac{1}{2}$	1 S Owner	7

JUROR.	No. on Roll.	Name.	Lot.	Con. or Street.	P.O. AD.
J	487	Wilson, Oliver P.	33 sp	3 S Tenant	8
J	808	Walther, John	34 ne $\frac{1}{4}$	1 N Owner	7
J	810	Wilson, John I.	} 35 sp	3 S } Owner	8
J	811	Wilson, David			
J	812	Walker, John	34 sw $\frac{1}{4}$	1 S Owner	7
J	815	Ward, Walter S.	34 nw $\frac{1}{4}$	1 S Owner	7
J	827	Walsh, James	32 e $\frac{1}{2}$	1 N Owner	4
J	828	Weller, John	36 ne $\frac{1}{4}$	1 S Owner	7
	829	Walther, Leonard	39 nep	1 S Owner	7
J	837	Yager, Frederick	39 sw $\frac{1}{4}$	1 S Owner	7
J	838	Youse, Frederick	} 36 sp	1 N } Owner	7
J	839	Youse, George T.			
	841	Youse, George sr.	} 88 n $\frac{1}{4}$	1 S } Owner	7
	842	Zimmer, William	42 np	2 N Owner	7

PART II.—List of Persons entitled to Vote at MUNICIPAL Elections ONLY.

JUROR.	No. on Roll.	Name.	Lot.	Con. or Street.	P.O. AD.
	353	Brown, Miss Grace	34 ne $\frac{1}{4}$	1 S Owner	4

Polling Sub-Division No. 5,

Comprising all that part of the Township lying East of Lot No. 43.

PART I.—List of Persons entitled to vote at BOTH Municipal Elections and Elections to the Legislative Assembly:

JUROR.	No. on Roll.	Name.	Lot.	Con. or Street.	—	P.O. AD.
	12	Awd, Jonathan	1 e M Delhi	Tenant		7
J	13	Axford, Israel	46 sp	2 S	Owner	7
	50	Burkart, William	5 wMnK Delhi	Tenant		7
	52	Burling, David	5 e M st s $\frac{1}{2}$ Delhi	Tenant		7
J	55	Bauslaugh, Thomas	{ 1 wMsK Delhi & other premises }	{ Owner } See S.D. No. 4		7
	56	Bonnor, John	{ 8 15 16 17 Delhi & other premises }	{ Owner }		7
	60	Burdó, Jesse	{ 6 b K Delhi }	{ Owner }	Waterford	7
	61	Barham, William	{ " " }	{ Tenant }		7
J	69	Bain, James	45 sp	1 N	Owner	7
J	73	Birdsall, Peter	{ 47 nps $\frac{1}{2}$ & other premises }	{ 1 N }	Owner	7
	74	Birdsall, William	{ 47 nps $\frac{1}{2}$ }	{ 1 N }	Farmer's son	7
J	79	Burkart, Joseph	{ 46 se $\frac{1}{2}$ & other premises }	{ 1 S }	Tenant	7
	140	Comfort, Stephen	6 wMnC Delhi	Tenant		7
	141	Corbett, William	Delhi	Income		7
J	142	Cline, Judson	{ 5 wM sK Delhi & other premises }	{ Owner }		7

JUROR.	No. on Roll.	Name.	Lot.	Con. or Street.		P.O. AD.
J	143	Crysler, Albert	1 eM nK w $\frac{1}{2}$	Delhi	Owner	7
J	144	Crysler, Roger	1 e $\frac{1}{2}$ wM nC	Delhi	Owner	7
J	145	Crysler, F. S.	1 bZ np	Delhi	Owner	7
J	146	Crysler, Ezra	1 wM sT	Delhi	Owner	7
			(& other premises)			
J	147	Church, Joseph	9 & 10 eMsC	Delhi	Owner	7
	148	Crosier, James	4 eM nC	Delhi	Tenant	7
	149	Cook, C. M.	47 epn $\frac{1}{2}$	1 S	Tenant	7
	151	Cable, Herman W.	5 eM	Delhi	Tenant	7
J	152	Caughling, Patrick	46 ep	1 S	Owner	7
	153	Crysler, John	44	8 S	Owner	7
					{ See S.D. No. 4	
J	158	Cooper, William H.	44 & 45	1 S	Tenant	7
	159	Cook, Luke	44 s $\frac{1}{2}$ n $\frac{1}{2}$	1 N	Owner	7
	196	Dewitt, Jonathan L.	5 & 6 wM	Delhi	Owner	7
					{ See S.D. No. 4	
	197	Dunbar, Derrick	7 ENMK	Delhi	Owner	7
J	198	Dickinson, Henry	{ 44 sp	2 N	Owner	7
			{ & other premises }			
J	213	Davis, George W.	44 s $\frac{1}{4}$	1 N	Owner	7
	77	Eagles, Arthur W. M.	45 epn $\frac{1}{2}$	1 S	Owner	London
J	214	Eagles, Henry	44 s $\frac{1}{2}$	2 S	Owner	7
J	217	Eagles, Gideon	45 s $\frac{1}{4}$	2 S	Owner	7
	239	Fonger, William	47 np	1 S	Owner	7

JUROR.	No. on Roll.	Name.	Lot.	Con. or Street.	P.O. AD.
	240	Forbes, John	18 & 19 eM sC Delhi	Owner	7
	241	Fonger, George	1 wMN Delhi	Owner	7
	242	Fonger, James	45 np	1 N { Owner See S.D. No. 4	7
J	243	Ferguson, John H.	3 4 b H Delhi	Owner	7
J	244	Ferguson, Wm. A.	23 24 25 bK Delhi	Owner	7
	245	Fick, Jacob	19 20 b A Delhi	Owner	7
J	246	Fuller, Jerry	{ 44 sp	{ 1 S } Owner	7
	247	Fuller, James A.	{ 44 sp	{ 1 S } Farmer's son	7
J	275	Garvey, James M.	1 e $\frac{1}{2}$ EMNK Delhi	Tenant	7
	267	Gilbert, C. W. M.	4 5 wM sC Delhi	Owner	7
J	277	Gerhard, Adam	9 eM Delhi	Owner	7
	278	Gellino, John L.	{ 47 48 49 b B Delhi }	Owner	7
	279	Gellino, Charles		Tenant	7
	281	Gilbert, Oliver	47 swp	1 S Owner	7
	287	Griffin, Robert	4 bM & 5 bN Delhi	Owner	7
	418	Griffin, Wesley	4 n $\frac{1}{2}$ wM Delhi	Owner	7
	339	Howey, Hanson	4 w M st Delhi	Owner	7
J	340	Heath, Mortimer	5 e M Delhi	Owner	7
	342	Howey, John	3 b K Delhi	Tenant	7
J	343	Hilliker, Henry C.	{ eM sC Delhi & other premises }	{ Owner	7
J	344	Hubbard, John	1 w M Delhi	Owner	7
	345	Hobbs, G. R.	47 w $\frac{1}{2}$ np $\frac{1}{2}$	1 S Tenant	7
	346	Hobbs, W. J.	47 w $\frac{1}{2}$ np $\frac{1}{2}$	1 S Tenant	7
	348	Halloway, William	47 sp	1 S Owner	7
	351	Havens, Gilbert M.	11 13 14 bF Delhi	Tenant	7
	598	Hazelton, W. R.	46 nwp	1 N Owner	7

JUROR.	No. on Roll.	Name.	Lot.	Con. or Street.	P.O. AD.
J	409	Kemp, James.	2 eM nK Delhi	Owner	7
	411	Kitchen, Elmer L.	2 w $\frac{1}{2}$ wM Delhi	Owner	7
J	414	Kemp, Andrew H.	1 2 22 b D Delhi	Owner	7
J	415	Kimball, James M.	47 cp 1 S	Owner	7
	416	Kinney, George O.	21 to 25 b D Delhi	Owner	7
	497	Louks, Alex.	5 w $\frac{1}{2}$ eM Delhi	Owner	7
	498	Leadbeater, James	7 e $\frac{1}{2}$ eM Delhi	Tenant	7
	440	Lawson, Peter	6 eM Delhi	Owner	7
J	443	Longstreet, Edward	3 wM Delhi	Owner	7
	444	Laing, Adam	6 b K Delhi	Owner	7
	445	Long, David	27 b A Delhi	Owner	7
	446	Lambert, Jacob	6 & 7 b A Delhi	Owner	7
J	215	Lamb, John C.	44 s $\frac{1}{2}$ 2 S	Tenant	7
	451	Laing, David	46 w $\frac{1}{2}$ 2 N	Tenant	7
	488	Munn, Robert	7 ep eM Delhi	{ Owner Leamington	
	491	Morgan, Edwin	3 e $\frac{1}{2}$ wMsK Delhi	Owner	7
	492	McIsaac, Angus	3 eM Delhi	Owner	7
	498	Massacer, John	48 ep 1 S	Owner	7
	494	Massacer, Casius	47 ep 1 S	Tenant	7
J	495	Massacer, Horace G.	17 to 21 b K Delhi	Owner	7
J	496	Marsh, Thomas	45 & 46 3 S	Owner	7
J	501	McCrimmon, Anson G.	46 swp 1 N	Owner	7
J	502	Meredith, Henry	44 & 45 np 1 S	Owner	7
J	503	Murphy, James	44 n $\frac{1}{2}$ 1 N	Owner	7
J	504	McCrimmon, Eri E.	48 swp 2 N	Tenant	7

JUROR.	No. on Roll	Name	Lot.	Con. or Street.		P.O. AD.
	341	O'Neil, John	1 & 3 b K Delhi	Owner		7
	213	Plewes, Wm. J.	1 wM Delhi	Tenant		7
	551	Parsons, D. W.	3 wM Delhi	Tenant		7
	552	Parkins, William	1 b N Delhi	Tenant		7
J	554	Power, Robert	{ 48 sep 1 N } { & other premises }	Owner		7
J	556	Pettit, Stephen	{ 8 eM Delhi and } { other premises }	Owner		7
J	557	Pettit, Hiram S.	1 & 2. eM Delhi	Owner		7
	549	Pick, Robert	1 wM Delhi	{ Owner { See S.D. No. 4		7
	558	Potts, Nelson	2 bN Delhi	Owner		7
J	562	Quance, Peter	{ 47 np 1 S } { & other premises }	Tenant		7
	563	Quance, Richard sr.	{ 47 sp 1 N }	Owner		7
	592	Roman, Lorenz	48 np	1 N	Owner	7
J	593	Ryder, Gideon	{ 45 e n } { & other premises }	2 S } }	Owner	7
J	595	Robertson, John	{ 44 n }	2 S } }	Owner	7
	596	Robertson, Judson	{ 43 sep }	2 S } }	Farmer's son	7
J	597	Robinson, John	46 cp	1 N	Owner	7
	599	Robins, John W.	46 nwp	1 N	Tenant	7
J	600	Ryder, John Henry	47 & 48	2 N	Owner	7

JUROR.	No. on Roll.	Name.	Lot.	Con. or Street.	P.O. AD.
7	J 660	Smith, John	45 np	2 N Owner	7
7	J 673	Smith, Thomas D.	3 wM Delhi	Owner	7
7	674	Schmidt, Frederick	2 wM Delhi	Owner	7
7	J 675	Sanderson, Charles W.	1 wM Delhi	{ Tenant (See S.D. No. 4	7
7	676	Smith, John W.	2 wM Delhi	Owner Waterford	7
7	J 678	Spears, Robert	{ 22 b E Delhi & other premises }	{ Tenant	7
7	J 54	Stoddard, Robert	1 wM Delhi	Owner	7
7	553	Sovereign, James A.	1 b N Delhi	Owner	7
7	J 679	Shearer, Joseph	{ 2 & 4 eM Delhi	{ Owner	7
7	J 680	Shearer, Frederick	{ 4 eM Delhi	{ Tenant	7
7	J 682	Swayze, Samuel	3 eM Delhi	Owner	7
7	683	Shephard, John	6 eM Delhi	Owner	7
7	684	Sovereign, William	{ 8 & 9 eM Delhi & other premises }	{ Owner	7
7	J 685	Sovereign, Albert W.	2 eM Delhi	Tenant	7
7	J 687	Spencer, George	46 se $\frac{1}{4}$	1 N Owner	7
7	688	Stenebaugh, Russel	21, b A Delhi	Owner	7
7	689	Sovereign, Jacob	{ 46 epp $\frac{1}{2}$ & other premises }	{ 1 S Owner	7
7	690	Sanderson, John	22 & 23 b A Delhi	Owner	7
7	J 693	Smith, Eli	46 & 47	2 S Owner	7
7	700	Smith, Joseph	46 np	1 S Owner	7
7	701	Shaffer, William	43 nep	1 N { Owner (See S.D. No. 4	7
7	702	Smoke, David sr.	{ 46 ep	{ 2 N Owner	7
7	J 703	Smoke, Andrew	{ " "	{ " Tenant	7
7	J 704	Smoke, David jr.	{ " "	{ " Tenant	7
7	J 705	Stuartzinger, George W.	{ 47 n $\frac{1}{2}$	{ 1 N Owner	7
7	J 706	Stuartzinger, Conrod	{ " "	{ " Owner	7
7	J 708	Smith, Melville	48 nwp	1 N Owner	7
7	716	Shaver, Philip	48 nep	2 N Owner	7

JUROR.	No. on Roll.	Name.	Lot.	Con. or Street.	
J	798	Thurgerland, George	5 wM Delhi		Owner
	742	Turnbull, Walter	{ 31 32 33 bE Delhi } & other premises		Owner
	762	Vanderburg, Wm. D.	1 eM Delhi		Owner
	768	Vanderburg, Jas. F.	" "		Owner
	764	VanLoon, Jacob	47 & 48 sep	1 S	Owner
	765	Vanbuskirk, John	8 b K Delhi		Tenant
	766	Vanbuskirk, Elishte	{ 45 np } & other premises	2 N	Owner
	216	Wilson, James	41 1/2	2 S	Tenant
	350	Wood, Correy	11 13 14 b F Delhi		Owner
	677	Wilson, Edgar	2 eM Delhi		Owner
	814	Wiemer, John	47 swp	1 N	Owner
J	816	Wyllie, George	2 eM Delhi		Tenant
	817	Ward, Isaac	2 eM Delhi		Owner
	818	Williams, George S.	3 eM Delhi		Owner
	820	Wilde, Thomas	6 wM Delhi		Owner
	821	Ward, William	{ 47 wpn 1/2 }	1 S	Owner
	822	Ward, Arthur W.	{ 7 & 8 eM Delhi }		Owner
J	823	Winslow, Clark	47 wpn 1/2	1 S	Owner
	824	Warner, Albert	{ 47 cp } & other premises	1 N	Owner
	825	Whitehead, James	48 sp	1 N	Tenant
J	826	Wood, George W.	46 spn 1/2	1 S	Owner
J	834	Whitside, James	{ 1 EMSK Delhi }		Owner
	835	Whitside, Wilber H.	{ " } & other premises		Owner
	832	Wilson, William	44 np	2 N	Owner

JUROR. No. on Roll.

848 Zim

PART II

JUROR. No. on Roll.

51

150

16

2

No. on Roll.	Name.	Lot.	Con. or Street.	P.O. AD.
848	Zimmer, Adam	48 ce $\frac{1}{2}$	2 N	Owner 7

PART II.—List of Persons entitled to Vote at MUNICIPAL Elections ONLY.

JUROR.	No. on Roll.	Name.	Lot.	Con. or Street.	P.O. AD.
	51	Bartlet, Mrs. Hannah	5 e $\frac{1}{2}$ eM	Delhi	Owner 7
	150	Craven, Orren	39 b E	Delhi	{ Owner Forestville
	165	Chase, Mrs. Statira	25 b E	Delhi	Owner 7
	294	Gilbert, John E.	{ 1 2 5 7 8 bH and other premises }	Delhi	{ Owner Marston
	347	Hagerman, Mrs. Margaret	45 sp	2 N	Owner 7

JUROR.	No. on Roll.	Name.	Lot.	Con. or Street.	P.O. AD.
	413	Kitchen, Miss Elizabeth	4 wM Delhi	ner	7
	497	Massacer, George	4 b N Delhi	Owner	7
	506	McCrimmon, Mrs. Mary	48 swp 2 N	Owner	7
	592	Olmsted, Simon	45 nep 2 N	Owner	7
	595	Olmsted, Mrs. Presilla	46 spn $\frac{1}{2}$ 1 S	Owner	7
	594	Reevelly, Mrs. Jennie	5 b K Delhi	Owner	7
	681	Smith, Miss Mary A.	3 eM Delhi	Tenant	7
	707	Smith, Mrs. Sarah	48 sep 2 N	Owner	7
	161	Toombs, Thomas	39 b E Delhi	Tenant	7
	819	Wild, Miss Mary M.	6 wM Delhi	Owner	7

PART III.—List of Persons entitled to Vote at Elections to the LEGISLATIVE ASSEMBLY ONLY.

JUROR.	No. on Roll.	Name.	Lot.	Con. or Street.	P.O. AD.
--------	--------------	-------	------	-----------------	----------

NONE.

I, J
in the
Three
1885, o
of the
Membe
constit
said Ro
nicipali
List, an
to take
accordi

Date

Aggrega
fied

I, JOHN C. H. HERRON, Clerk of the Municipality of Middleton,
 in the County of Norfolk, do hereby certify that Parts One and
 Three of the foregoing List constitute a correct List for the Year
 1885, of all persons appearing by the last revised Assessment Roll
 of the said Municipality to be entitled to Vote at Elections for
 Members of the Legislative Assembly, and that Parts One and Two
 constitute a correct List for said Year of all persons appearing by
 said Roll to be entitled to Vote at Municipal Elections in said Mu-
 nicipality; and I hereby call upon all Electors to examine the said
 List, and if any Omissions or other Errors are perceived therein
 to take immediate proceedings to have the said Errors corrected
 according to law.

Dated at Courtland, this 11th day of August, 1885.

J. C. H. HERRON,
 Clerk of Middleton.

Aggregate number of persons upon the foregoing List quali-
 fied to serve as Jurors..... **441**

P.O. AD.

7

7

7

7

7

7

7

7

7

7

s to the

P.O. AD.

