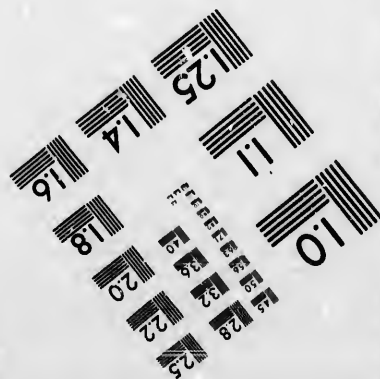




**IMAGE EVALUATION
TEST TARGET (MT-3)**



**Photographic
Sciences
Corporation**

23 WEST MAIN STREET
WEBSTER, N.Y. 14580
(716) 872-4503



**CIHM/ICMH
Microfiche
Series.**

**CIHM/ICMH
Collection de
microfiches.**



Canadian Institute for Historical Microreproductions / Institut canadien de microreproductions historiques



© 1986

Technical and Bibliographic Notes/Notes techniques et bibliographiques

The Institute has attempted to obtain the best original copy available for filming. Features of this copy which may be bibliographically unique, which may alter any of the images in the reproduction, or which may significantly change the usual method of filming, are checked below.

L'Institut a microfilmé le meilleur exemplaire qu'il lui a été possible de se procurer. Les détails de cet exemplaire qui sont peut-être uniques du point de vue bibliographique, qui peuvent modifier une image reproduite, ou qui peuvent exiger une modification dans la méthode normale de filmage sont indiqués ci-dessous.

- Coloured covers/
Couverture de couleur
- Covers damaged/
Couverture endommagée
- Covers restored and/or laminated/
Couverture restaurée et/ou pelliculée
- Cover title missing/
Le titre de couverture manque
- Coloured maps/
Cartes géographiques en couleur
- Coloured ink (i.e. other than blue or black)/
Encre de couleur (i.e. autre que bleue ou noire)
- Coloured plates and/or illustrations/
Planches et/ou illustrations en couleur
- Bound with other material/
Relié avec d'autres documents
- Tight binding may cause shadows or distortion along interior margin/
La reliure serrée peut causer de l'ombre ou de la distortion le long de la marge intérieure
- Blank leaves added during restoration may appear within the text. Whenever possible, these have been omitted from filming/
Il se peut que certaines pages blanches ajoutées lors d'une restauration apparaissent dans le texte, mais, lorsque cela était possible, ces pages n'ont pas été filmées.
- Additional comments:/
Commentaires supplémentaires:

- Coloured pages/
Pages de couleur
- Pages damaged/
Pages endommagées
- Pages restored and/or laminated/
Pages restaurées et/ou pelliculées
- Pages discoloured, stained or foxed/
Pages décolorées, tachetées ou piquées
- Pages detached/
Pages détachées
- Showthrough/
Transparence
- Quality of print varies/
Qualité inégale de l'impression
- Includes supplementary material/
Comprend du matériel supplémentaire
- Only edition available/
Seule édition disponible
- Pages wholly or partially obscured by errata slips, tissues, etc., have been refilmed to ensure the best possible image/
Les pages totalement ou partiellement obscurcies par un feuillet d'errata, une pelure, etc., ont été filmées à nouveau de façon à obtenir la meilleure image possible.

CREASED PAGES MAY FILM SLIGHTLY OUT OF FOCUS.

This item is filmed at the reduction ratio checked below/
Ce document est filmé au taux de réduction indiqué ci-dessous.

10X	14X	18X	22X	26X	30X
<input type="checkbox"/>	<input type="checkbox"/>	<input type="checkbox"/>	<input checked="" type="checkbox"/>	<input type="checkbox"/>	<input type="checkbox"/>
12X	16X	20X	24X	28X	32X

The copy filmed here has been reproduced thanks to the generosity of:


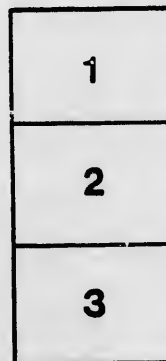
Archives of Ontario
Toronto

The images appearing here are the best quality possible considering the condition and legibility of the original copy and in keeping with the filming contract specifications.

Original copies in printed paper covers are filmed beginning with the front cover and ending on the last page with a printed or illustrated impression, or the back cover when appropriate. All other original copies are filmed beginning on the first page with a printed or illustrated impression, and ending on the last page with a printed or illustrated impression.

The last recorded frame on each microfiche shall contain the symbol \rightarrow (meaning "CONTINUED"), or the symbol ∇ (meaning "END"), whichever applies.

Maps, plates, charts, etc., may be filmed at different reduction ratios. Those too large to be entirely included in one exposure are filmed beginning in the upper left hand corner, left to right and top to bottom, as many frames as required. The following diagrams illustrate the method:



L'exemplaire filmé fut reproduit grâce à la générosité de:

Archives of Ontario
Toronto

Les images suivantes ont été reproduites avec le plus grand soin, compte tenu de la condition et de la netteté de l'exemplaire filmé, et en conformité avec les conditions du contrat de filmage.

Les exemplaires originaux dont la couverture en papier est imprimée sont filmés en commençant par le premier plat et en terminant soit par la dernière page qui comporte une empreinte d'impression ou d'illustration, soit par le second plat, selon le cas. Tous les autres exemplaires originaux sont filmés en commençant par la première page qui comporte une empreinte d'impression ou d'illustration et en terminant par la dernière page qui comporte une telle empreinte.

Un des symboles suivants apparaîtra sur la dernière image de chaque microfiche, selon le cas: le symbole \rightarrow signifie "A SUIVRE", le symbole ∇ signifie "FIN".

Les cartes, planches, tableaux, etc., peuvent être filmés à des taux de réduction différents. Lorsque le document est trop grand pour être reproduit en un seul cliché, il est filmé à partir de l'angle supérieur gauche, de gauche à droite, et de haut en bas, en prenant le nombre d'images nécessaire. Les diagrammes suivants illustrent la méthode.

errata
to

pelure,
on à



VOTERS' LIST, 1881.

TOWNSHIP OF TURNBERRY
COUNTY OF HURON.

LIST OF PERSONS ENTITLED TO VOTE AT
MUNICIPAL ELECTIONS,

—AND—

Elections to the Legislative Assembly.

*Sub-Section 4 of Section 2 of the Act to Consolidate and Amend the Law
Respecting Voters' Lists.*

4. The Sheriff shall immediately upon receipt of his copies cause one of them to be posted up in a conspicuous place in the Court House; the Clerk of the Peace, upon receipt of his copies, shall cause one of them to be posted in a conspicuous place in his office; every Public or Separate School Head Master or Mistress shall in like manner put up one on the door of the School House; and every Postmaster shall post up one of his copies in his Post Office.—39 V., C. 11, S. 2, s. s. 4.



WINGHAM :

PRINTED AT THE "TIMES" CHEAP BOOK AND JOB OFFICE.

1881.

MUNICIPAL ELECTIONS

1881

JURORS

No. on Roll.

6

17

18

J 90

44

J 45

46

47

48

50

51

52

58

J 81

84

J 85

86

87

J 88

89

J 89

488

95

108

Votes

- 1.
- 2.

Pollin
ship

PART I
Ele

JURORS	No. on Roll.
	6
	17
	18
J	90
	44
J	45
	46
	47
	48
	50
	51
	52
	58
J	81
	84
J	85
	86
	87
J	88
J	89
	89
	488
	95
	108



Voters' List, 1881--Municipality of Turnberry

SCHEDULE OF POST OFFICES.

- | | | |
|--------------|----------------|---------------|
| 1. BLUEVALE. | 3. MORRISBANK. | 5. BELMORE. |
| 2. WINGHAM. | 4. WROKETER. | 6. GLENANNAN. |

Polling Sub-Division No. 1,—*Comprising all that part of the Township west of the Gravel Road and the Corporation of Wingham.*

PART I.—List of Persons entitled to vote at BOTH Municipal Elections and Elections to the Legislative Assembly.

JURORS	No. on Roll.	NAMES.	CON.	LOT.	OWNER, &c.	P.O.
	6	Angus James.....	12	82	Owner	2
	17	Allan James.....	Zetland	97, 98, 99, 100	Owner	2
	18	Adams Ransom W...	T.P Wingham	F. Survey, 15	Owner	2
J	90	Blackwell George ...	9	24	Owner	2
	44	Baird William ...	B	26	Owner	2
J	45	Burk Francis.....	B	19	Owner	2
	46	Burk George.....	B	19	Farmer's Son	2
	47	Burchill Thomas ...	B	S $\frac{1}{2}$ 18, 14	Owner	2
	48	Burchill Samuel.....	B	S $\frac{1}{2}$ 18, 14	Farmer's Son	2
	50	Butt James.....	T.P Wingham	30	Owner	2
	51	Beith Andrew.....	"	279, 280, 281, &c.	Owner	2
	52	Brady John.....	"	44	Owner	2
	58	Beckett James ...	"	Part 26 .	Owner	2
J	81	Calder Alexander ...	T.P Wingham	68, 64, 65, 66, &c.	Owner	2
	84	Carruthers Thomas..	"	26	Owner	2
J	85	Carr James.....	"	31 and 272	Owner	2
	86	Culbert Thomas.....	"	168,169,176,&c.	Owner	2
	87	Cranston Robert.....	"	185,186,187,&c.	Owner	2
J	88	Crookshanks William	B	C pt 11 and 12	Owner	2
J	89	Currie Robert B.....	T.P Wingham	40 and 41	Tenant	2
	89	Cooper John	T.P Wingham	40 and 41	Owner	2
	488	Crawford Robert.....	11	28	Owner	2
	95	Deans Peter ...	9	22	Owner	2
	108	Dickson William ...	T.P Wingham	30	Owner	2

JURORS	No. on Roll.	NAMES.	CON.	LOT.	OWNER, &c.	P.O.
J	118	Eggleston John	B	Part 16	Owner	2
	119	Eadie A. B.	T.P Wingham	229 and 275	Owner	2
	120	Eadie Robert	"	111,112,141,142	Owner	2
J	121	England James	"	51 and 62	Owner	2
J	122	Elliott Thomas	"	27 and 28	Owner	2
J	123	Elliott Brother	S	Part 28	Owner	2
	129	Farran W. W.	12	30	Owner	
J	130	Follis Robert	11	E ½ 30	Owner	2
J	131	Fife Lawrence	10	N part 26	Owner	2
	145	Farley Edward	T.P Wingham	17,18,19,20, &c.	Owner	2
J	146	Fisher Archibald ...	"	87, 88, 89, &c.	Owner	2
J	147	Fisher Peter	"	29,30,31,32,&c.	Owner	2
	149	Fisher John	8	Part 24	Owner	
	153	Fairweather William	T.P Wingham	80	Owner	
J	154	Fretwell George	"	50, 52, 61	Owner	2
	155	Foxton William	"	334,335,326, &c.	Owner	2
J	156	Flack Joseph A	"	238,239,240, &c.	Owner	2
	161	Goy Thomas	12	28	Owner	2
	162	Goy John	12	28	Farmer's Son	2
	171	Gooderich Ranson ...	12	31	Owner	2
J	188	Gordon Archibald ...	10	Part 28	Owner	2
J	189	Godkin Henry	B	20	Owner	2
	190	Green John	T.P Wingham	346,347,348, &c.	Owner	2
	191	Gow Peter	"	28	Owner	2
	192	Graham Robert	"	147,148,117, 124, &c.	Owner	2
	193	Groves Duncan	"	152 and 191	Owner	2
J	194	Griffin Caleb	"	Block C	Owner	2
	195	Gotby John	"	42,43,45,46, &c.	Owner	2
	196	Gotby Wilmot	"	42,43,45,46, &c.	Farmer's Son	2
J	197	Gilmor Robert	"	Parts 26 & 136	Owner	2
J	202	Homuth Charles	10	Parts 29 and 30	Owner	2
J	203	Homuth August	11	W ½ 29	Owner	2
	204	Holmes John	11	27	Owner	2
J	205	Holmes Bennet	11	25	Owner	2
J	206	Hayes Cushie	10	23	Tenant	2
J	213	Harris Homer	8	J. F. S., 1 and 2	Owner	2
J	246	Homuth William ... B		27	Owner	2
	247	Hutton William B ...	T.P Wingham	351,352,353, 354, &c.	Owner	2
	249	Holmes Joseph	"	VII., &c.	Owner	
	250	Hannabin Thomas ...	"	289,290,292, &c.	Owner	2
	252	Hamilton Andrew ... B		N part 30	Owner	
	258	Irwin Robert	T.P Wingham	242,243,260, &c.	Owner	2

J URSORS	No. on Roll.	NAMES.	CON.	LOT.	OWNER, &c.	P.O.
J	262	Johnston John	11	24	Owner	2
J	263	Johnston William	10	24	Owner	2
J	264	Johnston Andrew	11	Part 22	Owner	2
	276	Johnston John	10	Parts 27 and 28	Owner	2
J	276	Johnston James.....	10	Parts 27 & 28	Owner	2
J	278	Johnston James.....	T.P Wingham	223,224,197, &c.	Owner	2
	279	Jackson Thomas G..	"	296	Owner	
	280	Jackson Abraham ...	"	225,226,227, &c.	Owner	
J	283	Johnston William M	"	Block A, &c.	Owner	2
	581	Johnston William... B		N $\frac{1}{2}$ 11, 12	Owner	2
	284	Kerr Joseph	T.P Wingham	7,8,9,10,11, &c.	Owner	2
J	285	Kennedy Robert.....	B	18	Owner	2
	286	Kennedy William J..	B	18	Farmer's Son	2
	298	Kerr John	11	26	Owner	2
J	290	Kelly Alexander.....	10	S part 26 and 27	Owner	2
	290	Kelly John... ..	10	S part 26	Owner	2
	291	Kinsley Henry	T.P Wingham	200, 221, 201, &c.	Owner	2
	292	Kyle Alexander	"	146 and 126	Owner	2
J	297	Kennedy Daniel W...	"	32, 33, 34	Tenant	2
J	300	Little John.....	12	22	Owner	2
J	300	Little William.....	12	22	Owner	2
	300	Little Robert	12	21	Owner	2
J	311	Lamont Malcolm ... B		24	Owner	2
J	312	Lamont Ronald.....	B	23	Owner	2
	313	Lockridge James ...	T.P Wingham	Part 274	Owner	2
	316	Linklater Thomas ...	"	9	Owner	2
	317	Linklater Peter	"	Part 4	Owner	2
	319	Luxford Albert	"	29	Owner	2
	324	McKague John	12	E $\frac{1}{2}$ 23	Owner	2
	325	McGregor Dougald... 12		W $\frac{1}{2}$ 23	Owner	2
J	326	Mitchell William ... 12		25	Tenant	2
	326	Mitchell William E.. 12		25	Owner	2
	327	McCormick Donald.. 12		27	Tenant	2
J	328	McIlwaine John..... 10		25	Owner	2
J	329	Mitchell James... .. 10		W $\frac{1}{2}$ 22	Owner	2
J	330	Mitchell William ... 10		E $\frac{1}{2}$ 22	Owner	2
	331	Montgomery Andrew 11		Part 22	Owner	2
J	331	Montgomery Robert.. 11		Part 22	Owner	2
J	336	McAlister Adam ... B		N $\frac{1}{2}$ 13, 14	Tenant	2
	336	McAlister Archibald. B		N $\frac{1}{2}$ 13, 14	Owner	2
	388	McCraight Thomas, sr B		S part 30	Owner	2
	389	McCraight Robert ... B		29	Owner	2

J CROSS	No. on Roll.	NAMES.	CON.	LOT.	OWNER, &c.	P.O.
J	890	McCraight Thomas, jr	B	28	Owner	2
	891	McDonald David ...	Zethand	53, 102, 103,	Owner	2
J	892	Melvin Samuel ...	B	S $\frac{1}{2}$ 15	Owner	2
	898	McCandlish William	T.P Wingham	41	Owner	2
J	895	McLean Lauchlin ...	"	257,258,259, 271, &c.	Owner	2
J	896	McDonald A. G.	"	5 and 6	Tenant	2
	897	McGregor Duncan ...	"	Parts 4 and 5	Owner	2
	898	Mellon John ...	"	267	Owner	2
J	401	Mathewson A. J.	"	E part 274	Owner	2
J	402	Mathewson G. P.	"	Parts 274 and 290	Owner	2
	408	Mooney William	"	182, 183, 184, &c.	Owner	2
J	405	Martin Thomas	"	76	Owner	2
	406	McPherson D.	"	37	Owner	2
	408	Marshall William G.	"	27 and 5	Owner	2
	410	Mullholland James E	"	153,154,192, 193	Owner	2
	297	McPhail Ronald	"	82, 83 and 84	Owner	2
	481	Mair John	12	29	Owner	2
	411	Nichol John, sr.	11	W $\frac{1}{2}$ 80	Owner	2
	412	Nichol John, jr.	11	W $\frac{1}{2}$ 80	Farmer's Son	2
	418	Netterfield John	T.P Wingham	58, 59, 60	Owner	2
	418	Netterfield Thomas...	"	58, 59, 60	Owner	2
	419	Netterfield Thomas...	"	82, 83, 84, &c.	Owner	2
	420	Netterfield James ...	"	142,143,144, &c.	Owner	2
	421	Netterfield William..	"	101,102,103, &c.	Owner	2
J	427	Porter Richard ...	10	N $\frac{1}{2}$ 20	Owner	2
J	480	Pringle Andrew	9	21	Owner	2
	454	Pettypiece Robert ...	T.P Wingham	1, 2, 3, 4, 5, &c.	Owner	2
J	456	Price Thomas	"	II., &c.	Owner	2
J	457	Porter Richard ...	"	I.	Owner	2
	458	Parker Joseph	"	36	Owner	2
J	475	Rea James	B	25	Owner	2
J	477	Rankin Richard	T.P Wingham	53 and 54	Owner	2
J	597	Robson James	B	Part 17	Owner	2
J	481	Stobie Alexander ...	12	29	Tenant	2
	482	Scott William	12	35	Owner	2
J	483	Scott Peter	11	E $\frac{1}{2}$ 29	Owner	2
J	484	Showers Michael ...	11	S $\frac{1}{2}$ 21	Owner	2
J	484	Showers James ...	11	S $\frac{1}{2}$ 21	Owner	2
	490	Stpleton Robert ...	J. F. Survey	28	Owner	2

JURORS	No. on Roll.	NAMES.	CON.	LOT.	OWNER, &c.	P.O.
	516	Scott Hugh.....	Zetland	17	Owner	
	517	Simmie James.....	T.P Wingham	39 and 40	Owner	
	518	Stewart James... ..	"	Part I	Owner	
	520	Srigley Richard.....	"	133 and 139	Owner	2
J	522	Smith Thomas... ..	"	70, 71, 72, &c.	Owner	2
J	523	Swindlehurst Abra'm	"	55, 56, 57	Owner	2
	545	Thompson John.....	T.P Wingham	38	Tenant	2
	546	Talbott E. R.....	12	33 and 34	Owner	2
J	547	Thomson George... ..	B	21 and 22	Owner	2
	502	Thom James... ..	T.P Wingham	5 and 6	Owner	2
	553	Wilson John... ..	11	23	Owner	2
J	555	Wilson John... ..	10	S $\frac{1}{2}$ 21	Owner	2
J	565	Wheleens William... ..	9	23	Owner	2
J	580	Wade George.....	9	25	Owner	2
J	581	Wheeler Henry... ..	B	N $\frac{1}{2}$ 11, 12	Tenant	2
	582	Woodrow John... ..	B	S part 25	Tenant	2
	584	Walters Richard.....	T.P Wingham	12,13,14,15,16, &c	Owner	2
	585	Wilson Peter.....	"	29	Tenant	2
	526	Wilson James.....	"	Part 273	Owner	2
	541	Welsh John... ..	"	32, 33 and 34	Owner	2
	595	Young James.....	B	C part 16	Owner	2
	545	Young David.....	T.P Wingham	38	Owner	2

Vote

1
2

Poll

3

PART

No. on Poll
JURORS

1

2

4

4

4

5

5

PART

No. on
JURORS

List of Names added to the Printed list, in Polling Sub-Division No. 1, on revision by me, ISAAC FRANCIS

TOMS. Esquire, Junior Judge, at a Court holden on the _____ day

of _____ 1881.

No.	NAME.	LOT.	STREET.

Voters' List, 1881--Municipality of Turnberry

SCHEDULE OF POST OFFICES.

- | | | |
|--------------|----------------|---------------|
| 1. BLUEVALE. | 3. MORRISBANK. | 5. BELMORE. |
| 2. WINGHAM. | 4. WROXETER. | 6. GLENANNAN. |

Polling Sub-Division No. 1,—*Comprising all that part of the Township west of the Gravel Road and the Corporation of Wingham.*

PART II.—Persons entitled to vote at Municipal Elections ONLY.

JURORS	No. on Roll.	NAMES.	CON.	LOT.	OWNER, &c.	P.O.
	82	Cummings Edward...	T.P Wingham	Part 6	Owner	2
	170	Gooderich William...	J. F. Survey	4	Owner	2
	251	Holder Emanuel.....	T.P Wingham	209,210,211, 212	Owner	2
	455	Patterson James.....	T.P Wingham	39	Owner	2
	459	Porter Samuel.....	J. F. Survey	18	Owner	2
	491	Stevens Joseph... ..	J. F. Survey	3	Owner	
	521	Srigley Jessie.....	T.P Wingham	68	Owner	
	552	Vanstone John... ..	T.P Wingham	247, 448, 254, &c.	Owner	

PART III.—Persons entitled to vote at Elections to the Legislative Assembly ONLY.

JURORS	No. on Roll.	NAMES.	CON.	LOT.	OWNER, &c.	P.O.

NONE.

List of Names added to the Printed List, in Polling Sub-Division No. 1, on revision by me, ISAAC FRANCIS

Voters' List, 1881--Municipality of Turnberry

SCHEDULE OF POST OFFICES.

- | | | |
|--------------|----------------|---------------|
| 1. BLUEVALE. | 3. MORRISBANK. | 5. BELMORE. |
| 2. WINGHAM. | 4. WROXETER. | 6. GLENANFAN. |

Polling Sub-Division No. 2,—Comprising Lots 5 to 60 inclusive in the First Concession, all of the 2nd, 3rd, 4th and 5th Concessions, all of the A Concession, and from Lots 18 to 34 inclusive in the C Concession.

PART I.—List of Persons entitled to vote at BOTH Municipal Elections and Elections to the Legislative Assembly.

JURORS	No. on Roll.	NAMES.	CON.	LOT.	OWNER, &c.	P.O.
J	16	Anderson Samuel ...	1	N pt 37 and 38	Owner	1
J	19	Anderson William S.	1	N $\frac{1}{2}$ 17	Owner	1
J	20	Anderson James.....	1	21	Tenant	1
	20	Anderson William ...	1	21	Owner	1
J	22	Aitcheson George ...	Bluevale	124 and 125	Owner	1
J	34	Bolt William ...	5	9	Tenant	1
J	35	Belfour Andrew... ..	5	14	Owner	1
J	36	Bolt Emanuel.....	2	7	Owner	1
J	37	Black Samuel.....	1	S $\frac{1}{2}$ 35, 36	Owner	1
	38	Black John.....	1	S $\frac{1}{2}$ 35, 36	Farmer's Son	1
	39	Boynton James ...	Bluevale	Parts 31 and 32	Tenant	1
J	40	Bruce Alexander.....	"	126 and part 3	Owner	1
	19	Bell Alexander ...	1	N $\frac{1}{2}$ 15	Owner	2
	470	Beattie John... ..	Bluevale	86 and 87	Owner	1
J	71	Conn Robert... ..	4	Parts 12, 13 & 14	Tenant	1
	71	Conn Isaac.....	4	Parts 12, 13 & 14	Tenant	1
J	73	Casemore James ...	1	N $\frac{1}{2}$ 35, 36	Owner	1
J	76	Cowden James ...	Bluevale	9, 10, 21	Owner	1
	77	Coultis Thomas... ..	"	88, 89, 90, 91	Owner	1
	78	Cleghorn Adam... ..	1	S W $\frac{1}{4}$ 20	Owner	1
J	79	Casemore John.....	1	10	Owner	2
J	80	Casemore Joseph... ..	1	9	Owner	2
	75	Carmichael John M..	C	Part 29	Farmer's Son	4
J	91	Churchill George ...	5	12	Owner	1
J	92	Conover A. J.....	Bluevale	1, 2, 3	Tenant	1
	280	Canlon Peter.....	1	N $\frac{1}{2}$ 34	Owner	1

Reasons	No. on Roll	NAMES.	CON.	LOT.	OWNER, &c.	P.O.
J	97	Dodds Andrew J.....	5	Parts 4 and 5	Owner	4
J	98	Davison Gavin	A	S $\frac{1}{2}$ 8 & 9	Tenant	3
J	99	Duncan Robert	Bluevale	Pts 50, 51, 34	Owner	1
J	100	Diment John.....	1	Parts 28 and 29	Owner	1
J	101	Diment John	1	S $\frac{1}{2}$ 25, 26, 27	Tenant	1
J	101	Diment William.....	1	S $\frac{1}{2}$ 25, 26, 27	Tenant	1
J	102	Duncan William.....	1	Part 28	Owner	1
J	104	Douglass William ...	2	S part 1	Owner	4
J	105	Douglass Robert.....	A	N $\frac{1}{2}$ 1, 2, 3	Owner	4
J	112	Elliot James... ..	4	10	Owner	1
J	113	Evans Thomas	2	1	Owner	4
J	114	Evans Robert J... ..	C	E $\frac{1}{2}$ 26	Owner	4
J	115	Etcher John	1	Part 31 and 32	Owner	1
J	116	Etcher Ira... ..	1	Part 31 and 32	Farmer's Son	1
J	140	Forgie Gilbert.....	5	11	Owner	1
J	141	Funston George.....	C	E part 26	Owner	4
J	142	Farrell William.....	C	E part 31	Owner	4
J	143	Farrow Thomas.....	Bluevale	110, 111, 84	Owner	1
J	144	Farrow John... ..	"	22, 23, 24, 25	Owner	1
J	574	Foster George.....	C	Part 24	Owner	4
J	179	Gillespie John	1	N $\frac{1}{2}$ 41 & 42	Owner	5
J	180	Gibson Robert	1	Part 58, 59, 60	Owner	4
J	181	Gibson Joshua	1	Part 53, 54, 55	Tenant	3
J	182	Gray Andrew.....	1	S part 37 & 38	Owner	1
J	183	Guest Edward	Bluevale	11, 18, 130	Owner	1
J	185	Garniss John.....	"	17	Owner	1
J	186	Gannett Charles.....	1	Part 23 & 24	Owner	1
J	187	Gray John.....	1	Part 6	Tenant	2
J	222	Henry William L... ..	4	1	Owner	4
J	223	Harris William... ..	5	3	Owner	4
J	224	Harris John	4	Part 4	Owner	4
J	225	Harris Robert B.....	4	Part 6	Owner	4
J	226	Harris George, sr.....	4	Part 6	Owner	4
J	227	Hooper James.....	4	5	Owner	1
J	228	Hawkins Henry.....	5	8	Owner	1
J	229	Holmes Nathaniel ...	5	13	Owner	1
J	230	Hughes Albert	4	E $\frac{1}{2}$ 12	Owner	1
J	231	Hughes George... ..	1	S $\frac{1}{2}$ N $\frac{1}{2}$ 44, 45	Tenant	1
J	232	Harris George, jr.....	3	3	Owner	4
J	233	Herron William.....	C	E $\frac{1}{2}$ 25	Owner	4
J	234	Hooper Sebastian ...	C	34	Owner	4
J	235	Hamilton John... ..	C	32 and 28	Owner	4
J	236	Hamilton Alexander. A	A	Part 8, 9, 10	Owner	4
J	237	Hamilton Robert ...	A	Part 8, 9, 10	Farmer's Son	4

List of Names added to the Printed List, in Polling Sub-Division No. 2, on revision by me, ISAAC FRANCIS

TOWNS Executive Injurior Judge at a Court holden on the

day

J. Cross	No. on Roll.	NAMES.	CON.	LOT.	OWNER, &c.	P.O.
J	238	Hislop James.....	A	S $\frac{1}{2}$ 5, 6, 7	Owner	3
J	239	Hislop Alexander ...	1	S $\frac{1}{2}$ 58, 59	Owner	3
J	240	Hannah William J... 1		S $\frac{1}{2}$ 41, 42	Owner	1
J	241	Hockridge Richard... 1		S part 39 & 40	Tenant	1
J	248	Hislop Thomas... .. 1		22	Owner	1
J	244	Hogg Richard 1		N $\frac{1}{2}$ 13 & 14	Owner	2
J	244	Hogg James 1		S $\frac{1}{2}$ 13, 14	Owner	2
J	244	Hogg Robert... .. 1		N $\frac{1}{2}$ 13, 14	Owner	2
	232	Hemphill Thomas ... 2		W $\frac{1}{2}$ 4	Owner	4
	255	Henderson Adam ... 1		N $\frac{1}{2}$ 25, 26	Owner	1
	98	Hooley John A		S $\frac{1}{2}$ 8 & 9	Owner	3
	187	Henderson Thomas.. 1		Part 6	Owner	2
J	257	Irving Edward 4		Part 11	Tenant	1
J	274	Jenkins Thomas..... 1		S $\frac{1}{2}$ 15 & 16	Owner	1
	275	Jaffray Robert..... Junctionville		1, 2, 3, 9, 10	Owner	2
	511	Johnston John Bluevale		4 5 and 127	Owner	1
	281	Jermain Wilfrid..... 1		S $\frac{1}{2}$ N $\frac{1}{2}$ 44, 45	Owner	
	288	Kirton James..... 5		S part 6	Owner	1
	289	Kirton Henry..... 5		S part 6	Farmer's Son	1
J	294	King William..... 1		N pt 44 and 45	Owner	1
	295	King John..... 1		N part 44 & 45	Farmer's Son	1
J	296	King Duncan..... 1		N $\frac{1}{2}$ 31, 32, 33	Owner	1
	305	Linton Robert..... C		20	Owner	4
	306	Linton Robert..... C		20	Farmer's Son	4
J	307	Leathorn Robert..... 1		N $\frac{1}{2}$ 39 & 40	Owner	1
J	308	Lovell Lawrence..... 3		5	Owner	4
	309	Lovell George..... 3		5	Farmer's Son	4
J	310	Lawson Edwin C		30	Owner	4
J	315	Leech Joseph..... 1		Pt 31&32, mill res.	Owner	1
	343	Moffatt George 1		N part 7 18	Owner	3
J	350	Mitchell Andrew..... C		Part 18 and 19	Owner	4
J	351	Mitchell William J... C		Part 19	Owner	4
J	352	Martin David..... 5		1	Owner	4
	353	McTavish John 5		2	Owner	4
J	354	McTavish John S ... 4		2	Owner	4
J	355	Mosgrove Robert ... 4		W $\frac{1}{2}$ 8	Owner	1
	356	Mosgrove John 4		9	Owner	1
J	358	McGee Arthur 3		N $\frac{1}{2}$ 8	Owner	1
J	359	Miller John..... 1		N $\frac{1}{2}$ 48	Owner	1
J	360	McEwen John..... 1		N part 54 & 55	Owner	4
J	361	McEwen Peter 2		Part 6	Owner	4
	362	McEwen Alexander.. 2		Part 6	Owner	4

List of Names added to the Printed List, in Polling Sub-Division No. 2, on revision by me, ISAAC FRANCIS

Jurors	No. on Roll.	NAMES.	CON.	LOT.	OWNER, &c.	P.O.
J	963	McEwen Duncan ...	8	6	Owner	4
J	964	McEwen James... ..	8	6	Owner	4
	965	McEwen Alexander..	8	6	Owner	4
J	966	McNaughton Duncan	2	5	Owner	4
	967	McNaughton John...	2	5	Farmer's Son	4
	968	McEwen James... ..	8	4	Owner	4
J	969	McIntosh Richard ...	2	E $\frac{1}{2}$ 1	Owner	4
J	970	Miller Robert... ..	C	Part 27	Owner	4
J	971	McTavish Charles ...	C	22	Owner	4
	972	McTavish Duglass ...	C	22	Farmer's Son	4
J	973	McTavish Peter... ..	C	21	Owner	4
J	874	Musgrove Thomas ...	C	Part 28	Owner	4
J	875	Morrow Adam	C	Part 29	Owner	4
J	876	McGlinn John	A	N $\frac{1}{2}$ 5 & 6	Owner	4
J	877	McBrine James... ..	1	S $\frac{1}{2}$ 53	Owner	8
	878	Moffat George.....	1	S $\frac{1}{2}$ 48, 51, 52	Owner	8
J	879	Moffatt David.....	1	49 and 50	Owner	8
	181	Moffatt Robert	1	Pts 53, 54, 55	Owner	8
	380	McKinney Joseph ...	1	S $\frac{1}{2}$ 43	Tenant	1
J	881	Messer William... ..	Bluevale	Part 8, 9, 10	Owner	1
	882	Musgrove Armstrong	"	75, 76, 77, 92, 93	Tenant	1
	988	Magee James... ..	1	Part 80	Owner	1
	864	Maxwell Robert... ..	1	Parts 17 and 18	Owner	1
J	885	McLaren Peter	1	11 and 12	Owner	2
	257	McCann Richard ...	4	Part 11	Owner	1
J	415	Nicholson Isaac... ..	5	N $\frac{1}{2}$ 5	Owner	1
	417	Northgraves Isaac ...	Junctionville	13 and 14	Owner	2
J	422	Nicholson James ...	1	S $\frac{1}{2}$ 44 & 45	Owner	1
	474	Nevals Alexander ...	Junctionville	7	Owner	2
J	423	Orr Allan... ..	C	23	Tenant	4
	445	Pugh H. C.....	1	N part 23 & 24	Owner	1
J	446	Palmer William G... ..	2	S part 2	Owner	4
	447	Palmer Edward... ..	2	S part 2	Farmer's Son	4
	448	Parks William H ...	A	N $\frac{1}{2}$ 4	Owner	4
	449	Pope Thomas.....	A	S part 10	Owner	8
	450	Pope Thomas, jr. ...	A	S part 10	Farmer's Son	8
J	451	Patterson John	Bluevale	12 and 18	Tenant	1
	452	Patterson Archibald.	"	52	Owner	1
	453	Patterson Frank.....	"	80 and 81	Tenant	1
	467	Robertson Angus ...	4	N, N pt 4	Owner	4
J	468	Ross Hugh	1	S $\frac{1}{2}$ 46 & 47	Owner	1
	469	Redmond Thomas ...	Bluevale	Part 28	Owner	1
	470	Roberts W. C.....	"	86 and 87	Tenant	1
J	471	Ross William... ..	"	11	Owner	1

List of Names added to the Printed List, in Polling Sub-Division No. 2, on revision by me, ISAAC FRANCIS

TOMS Esquire Junior Judge at a Court holden on the

day

No. on Roll.	NAMES.	CON.	LOT.	OWNER, &c.	P.O.
J 472	Robertson Alexander	1	S $\frac{1}{4}$ 28, 24	Owner	1
J 473	Ross Alexander	1	19 and part 18	Owner	1
J 474	Rogers Ralph	Junctionville	7	Tenant	2
J 479	Rea Robert	1	N $\frac{1}{2}$ 48	Owner	1
J 71	Richardson Joseph	4	Parts 12, 13 & 14	Owner	
J 492	Smith Samuel	1	N part 6	Owner	2
J 494	Smith John	C	Part 18	Owner	4
J 495	Sanburn William	4	Part 8	Owner	1
J 496	Sanburn Reuben	4	Part 8	Owner	1
J 497	Sanburn Charles	4	Part 8	Farmer's Son	1
J 498	Strothers Hugh	5	7	Owner	1
J 499	Strothers Robert	5	7	Farmer's Son	1
J 500	Stacy Thomas	5	S $\frac{1}{2}$ 10	Owner	1
J 501	Stewart Angus	5	Part 11	Tenant	1
J 502	Stewart Archibald	1	N $\frac{1}{2}$ 51, 52	Owner	1
J 503	Stewart William	1	N $\frac{1}{2}$ 51 & 52	Farmer's Son	1
J 504	Stewart James	2	2 and 8	Owner	4
J 505	Stewart Donald	8	2	Owner	4
J 506	Snell John	1	56 and 57	Owner	8
J 507	Stewart William H.	Bluevale	6, 7, 8	Owner	1
J 508	Stewart Thomas	"	12 and 19	Owner	1
J 509	Stewart Duncan	"	119, 120, 121, 122, &c.	Owner	1
J 510	Scott Frank B.	"	5, 26, &c.	Tenant	1
J 512	Sibbald Robert F.	"	6 part 80	Owner	1
J 513	Sherdown John	1	Part 80	Owner	1
J 514	Smith William	1	N $\frac{1}{2}$ 29 & 80	Owner	1
J 536	Terriff John	8	1	Owner	4
J 537	Timmins James	Bluevale	4	Tenant	1
J 538	Tindale Edward	"	1, 2, &c.	Owner	1
J 539	Townsend John	"	Part 46 and 47	Owner	1
J 540	Thomas Philip	1	N $\frac{1}{2}$ 27, 28	Owner	1
J 542	Tennent Andrew	Junctionville	19	Owner	2
J 543	Tippling James	1	S part 7 and 8	Owner	2
J 548	Vint Joseph	1	5	Tenant	2
J 549	Vogt Agust	C	W part 80	Owner	4
J 573	Walker Christopher	C	Part 24 and 25	Owner	4
J 573	Walker Thomas	C	Part 24 and 25	Owner	4
J 574	Wells William H.	C	Part 24	Tenant	4
J 575	Wright William, sr.	1	S $\frac{1}{2}$ 60	Owner	3
J 576	Wright William, jr.	A	Part 1, 2, 3, 4	Owner	3
J 577	Wright Francis	A	Part 1, 2, 3, 4	Owner	3
J 578	Wamsley Charles	Bluevale	12, 20, 29, 80, &c.	Owner	1
J 510	Webster Robert	"	5 and 26	Owner	1

List of Names added to the Printed List, in Polling Sub-Division No. 2, on revision by me, ISAAC FRANCIS

TOMS, Esquire, Junior Judge, at a Court holden on the

day

No. on Roll.	J	588
	J	590
	J	544
	J	593
	J	593
	J	593

Vote

- 1.
- 2.

Poll
F
ces

PART

No. on Roll.	J	18
	J	46

PART

No. on Roll.	J	
--------------	---	--

List of Names added to the Printed List, in Polling Sub-Division No. 2, on revision by me, ISAAC FRANCIS
 TOMS, Esquire, Junior Judge, at a Court holden on the _____ of _____ 1881. _____ day

No.	NAME.	LOT.	STREET.

JURORS	No. on Roll.	NAMES.	CON.	LOT.	OWNER, &c.	P.O.
J	589	Walker John W.....	1	N ½ 17 & 20	Owner	2
	590	Walker Joseph W....	1	N ½ 17 & 20	Farmer's Son	2
	548	Wellwood R....	1	5	Owner	2
J	591	Yeo Robert.....	3	9	Owner	1
	592	Yeo John.....	3	9	Farmer's Son	1
J	593	Yeo William.....	3	7	Owner	1
	594	Yeo Joseph.....	3	7	Farmer's Son	1

Voters' List, 1881--Municipality of Turnberry

SCHEDULE OF POST OFFICES.

- | | | |
|--------------|----------------|---------------|
| 1. BLUEVALE. | 3. MORRISBANK. | 5. BELMORE. |
| 2. WINGHAM. | 4. WROXETER. | 6. GLENANNAN. |

Polling Sub-Division No. 2,—Comprising Lots 5 to 60 inclusive in the First Concession, all of the 2nd, 3rd, 4th and 5th Concessions, all of the A Concession, and from Lots 18 to 34 inclusive in the C Concession.

PART II.—Persons entitled to vote at Municipal Elections ONLY.

JURORS	No. on Roll.	NAMES.	CON.	LOT.	OWNER, &c.	P.O.
	184	Gray William.....	Bluevale	Part 9	Owner	1
	461	Piper James	Bluevale	45	Owner	1

PART III.—Persons entitled to vote at Elections to the Legislative Assembly ONLY.

JURORS	No. on Roll.	NAMES.	CON.	LOT.	OWNER, &c.	P.O.
--------	--------------	--------	------	------	------------	------

NONE.

List of Names added to the Printed List, in Polling Sub-Division No. 2, on revision by me, ISAAC FRANCIS

day

Voters' List, 1881--Municipality of Turnberry

SCHEDULE OF POST OFFICES.

- | | | |
|--------------|----------------|---------------|
| 1. BLUEVALE. | 3. MORRISBANK. | 5. BELMORE. |
| 2. WINGHAM. | 4. WROXETER. | 6. GLENANNAN. |

Polling Sub-Division No. 3,—*Comprising Concessions 6, 7 and 8, and Concessions 9, 10, 11 and 12 from Lots 1 to 20 inclusive, and from Lots 1 to 17 inclusive in the C. Concession.*

PART I.—List of Persons entitled to vote at BOTH Municipal Elections and Elections to the Legislative Assembly.

JURORS	No. on Poll	NAMES.	CON.	LOT.	OWNER, &c.	P.O.
	2	Aitken Thomas, sr...	12	10	Owner	5
	8	Aitken Malcolm.....	12	10	Farmer's Son	5
J	4	Aitken William.....	11	N ½ 15	Owner	5
	5	Aitken Robert.....	12	E ½ 16	Owner	6
J	7	Aitken Thomas, jr...	10	18	Owner	6
J	9	Abraham John	C	S ½ 6	Owner	5
	9	Abraham Thomas ...	C	N ½ 7	Owner	5
J	10	Anderson John	8	22	Owner	2
	11	Anderson John	8	22	Farmer's Son	2
J	12	Anderson James.....	6 and 7	10	Owner	1
	13	Anderson James.....	6 and 7	10	Farmer's Son	1
	14	Anderson Thomas ...	6 and 7	10	Farmer's Son	1
	15	Anderson Robert ...	6 and 7	10	Farmer's Son	1
J	21	Ackeman Albert.....	12	19	Tenant	2
J	23	Aitcheson James.....	7	2	Tenant	1
J	598	Agar Robert... ..	10	15	Owner	6
J	25	Bremner George.....	C	2	Owner	5
J	26	Bryce George.....	12	18	Owner	2
J	27	Braden Robert	(8 and 11)	16)		
			(9	15)	Tenant	2
J	28	Barton Gustaves.....	C	N ½ 6	Owner	5
J	32	Bolt Thomas	7	N part 5	Owner	4
J	33	Bentley James	6	8	Owner	4
J	54	Breen Robert.....	10	4	Owner	5
J	55	Cook Lewis.....	12	7	Tenant	5
J	57	Curry Philip... ..	12	12	Owner	5

TOMS Esquire, Junior Judge, at a Court holden on the

List of Names added to the Printed List, in Polling Sub-Division No. 2, on revision by me, ISAAC FRANCIS

day

JURORS	No. on Roll.	NAMES.	CON.	LOT.	OWNER, &c.	P.O.
J	58	Clark William.....	12	11	Owner	5
J	59	Campbell Robert.....	12	E $\frac{1}{2}$ 15	Owner	4
J	60	Cameron Alexander..	12	W $\frac{1}{2}$ 16	Owner	4
J	61	Curry Euther.....	12	W $\frac{1}{2}$ 17	Tenant	2
J	62	Clendening William..	11	19	Owner	2
J	63	Curry Christopher...	11	6, E $\frac{1}{2}$ 7	Owner	6
J	64	Curry William.....	11	6, E $\frac{1}{2}$ 7	Farmer's Son	6
J	65	Chrisler Anson.....	C	10	Owner	5
J	68	Caldwell Allan.....	8	7	Farmer's Son	2
J	69	Corbyn Thomas.....	8	21	Owner	2
J	70	Caskey John.....	C	1	Owner	4
J	90	Carruthers Frank.....	9	17, E $\frac{1}{2}$ 18	Owner	2
J	90	Carruthers Walter.....	9	17, E $\frac{1}{2}$ 18	Owner	2
J	90	Carruthers William..	9	17, E $\frac{1}{2}$ 18	Owner	2
J	93	Duffy Patrick.....	11	4	Tenant	5
J	96	Duff Robert J.....	7	Part 1	Owner	4
J	107	Eadie David.....	10	16	Owner	6
J	109	Epplott William.....	6	Part 8	Tenant	4
J	109	Epplott John.....	6	Part 8	Owner	4
J	110	Epplott Thomas.....	6	Part 8	Farmer's Son	4
J	111	Elder & Co.....	7	Part 3	Owners	2
J	108	Elliott William.....	7	14	Owner	2
J	126	Frifogie John.....	12	6	Owner	5
J	127	Farrell Edward.....	12	5	Owner	5
J	128	Farrell John B.....	12	5	Farmer's Son	5
J	132	Ferguson William.....	11	W $\frac{1}{2}$ 12	Owner	6
J	133	Ferguson Mathew H..	11	E $\frac{1}{2}$ 12	Owner	6
J	134	Fortune Thomas.....	9	1	Owner	4
J	135	Fortune John.....	9	5	Owner	4
J	136	Fortune Charles.....	9	5	Farmer's Son	4
J	137	Fortune James H.....	9	5	Owner	4
J	138	Fortune George.....	8	5	Owner	4
J	139	Fortune John A.....	9	6	Owner	4
J	336	Fleming Robert.....	11	13	Owner	4
J	158	Gallagher Robert...	Belmore	23 and 24	Owner	5
J	159	Gillespie John.....	12	E $\frac{1}{2}$ 1	Owner	5
J	160	Gill Robert.....	12	W $\frac{1}{2}$ 15	Tenant	2
J	160	Gill John.....	12	W $\frac{1}{2}$ 15	Owner	6
J	163	Gilpin Thomas.....	10	N $\frac{1}{2}$ 6	Owner	6
J	164	Galbreatth William J	10	5	Tenant	6
J	165	Gilmour Thomas.....	8	17	Owner	2
J	166	Gray William.....	8	18	Owner	2
J	167	Gray George.....	9	Part 18 and 19	Owner	2
J	168	Gray Joseph A.....	9	Part 18 and 19	Farmer's Son	2

List of Names added to the Printed List, in Polling Sub-Division No. 3, on revision by me, ISAAC FRANCIS TOMS, Esquire, Junior Judge at a Court holden on the _____ day

Persons	No. on Roll.	NAMES.	CON.	LOT.	OWNER, &c.	P.O.
J	169	Gibson Huston	8	20	Owner	2
	172	Gregory Thomas.....	8	Part 23	Owner	2
	178	Gemmill Alexander..	7	Part 4	Owner	4
J	174	Gemmill John, jr....	7	Part 8 and 4	Owner	4
J	175	Green John.....	7	Part 4	Owner	4
J	176	Gemmill David....	7	S $\frac{1}{2}$ 1	Owner	4
J	177	Gemmill Andrew ...	C	Part 16	Tenant	4
	177	Gemmill John, sr....	C	Part 16	Owner	4
J	178	Gemmill William ...	C	Part 15 and 16	Owner	4
J	200	Higgins Robert	12	E $\frac{1}{2}$ 17	Owner	2
	201	Hutton William.....	12	N W part 20	Tenant	2
J	207	Hawke Walter	10	18	Owner	2
J	208	Hutton John	10	17	Owner	2
J	209	Hastings David	9	10	Owner	2
J	210	Hastings Thomas ...	8	10	Owner	2
J	211	Hastings William ...	8 and 9	Part 11, 11	Owner	2
J	212	Hastings Robert.....	8 and 9	12, part 12	Owner	2
J	253	Haugh David.....	8 and 9	13, part 14	Owner	2
J	253	Haugh James.....	8 and 9	13, part 14	Owner	2
J	214	Higgins Thomas.....	7	Part 8	Owner	1
J	215	Higgins Joseph	7	Part 7 and 8	Owner	1
J	216	Higgins Elijah	7	Part 7	Owner	1
J	217	Henning James... ..	6	8	Owner	1
	218	Henning Herbert.....	6	8	Farmer's Son	1
	23	Hay William.....	7	2	Owner	1
J	256	Irwin F. W.....	C	Part 2	Owner	5
J	259	Jasper Richard	Belmore	15 and 33	Owner	5
J	260	Jeffray William... ..	12	2 and 3	Owner	5
J	261	Jenkins Robert	12	S $\frac{1}{2}$ 20	Owner	2
J	265	Johnston Thomas ...	C	9, S $\frac{1}{2}$ 8	Tenant	5
J	266	Jobb John.....	8	8	Owner	2
J	267	Jobb Christopher ...	9	7	Owner	2
J	268	Jobb William.....	9	9	Owner	2
	268	Jobb Thomas.....	9	9	Owner	2
J	269	Jobb Andrew.....	9	8	Owner	2
J	270	Johnston John	7	S $\frac{1}{2}$ 15	Owner	2
J	271	Johnston Robert.....	6	14	Owner	2
J	272	Johnston James.....	6	12, E $\frac{1}{2}$ 13	Owner	2
J	596	Johnston John.....	12	N $\frac{1}{2}$ 20	Tenant	2
J	287	Kerr Robert.....	12	W $\frac{1}{2}$ 14	Tenant	2
J	293	Kitchen Joseph	C	14	Tenant	4
	299	Lark Henry.....	Belmore	9 and 49	Owner	1

List of Names added to the Printed list, in Polling Sub-Division No. 3, on revision by me, ISAAC FRANCIS day

No. on Roll.	NAMES.	CON.	LOT.	OWNER, &c.	P.O.
J 301	Linklater James H...	11	20	Owner	2
J 302	Lincoln John.....	10	8	Owner	6
J 303	Leech George.....	C	N $\frac{1}{2}$ 8	Owner	
J 304	Lewis Francis.....	8	6	Owner	2
J 318	Lillico James.....	10	2 and 3	Owner	6
J 320	Mulvey James.....	C	4 and 5	Owner	5
J 321	McMichael Archibald	C	Part 3	Owner	5
J 322	Mundell William.....	12	9	Owner	5
J 323	McDermid Mathew...	12	Part 13	Owner	6
J 338	Mitchell Andrew.....	10	19	Owner	6
J 332	Miek Richard.....	10	S $\frac{1}{2}$ 20	Tenant	2
J 332	Miek Adam.....	10	S $\frac{1}{2}$ 20	Owner	2
J 334	Muir George.....	11	9 and 10	Owner	6
J 335	Muir William.....	11	14	Tenant	6
J 336	McKenzie John.....	11	18	Tenant	6
J 337	Metcalf Robert.....	10	10	Owner	6
J 338	Metcalf Isaac.....	10	9	Owner	6
J 339	Marshall John.....	10	1	Owner	5
J 340	Marshall Henry.....	11	1	Owner	5
J 341	Merkley William.....	C	S $\frac{1}{2}$ 7	Owner	5
J 342	Murray William.....	8	E $\frac{1}{2}$ 19	Owner	2
J 344	McDonald Alexander	7	12	Owner	2
J 345	McPherson William	7	11	Owner	1
J 346	McPherson Duncan..	7	11	Farmer's Son	1
J 347	McD. agall Hugh....	7	9	Owner	1
J 348	McKersie William...	7	6	Owner	1
409	Markham G.....	8	9	Owner	2
21	McKibbon George... 12		19	Owner	2
66	McAdam James..... C		E $\frac{1}{2}$ 11	Owner	
139	McDonald Kenneth..	9	3	Owner	
498	McDougall John.....	6	17	Owner	
425	March William.....	12	4	Owner	5
253	McBride Francis.....	9	S part 14	Owner	
413	Nichol Erskine ...	6	W $\frac{1}{2}$ 13	Owner	2
J 414	Nicholson George ...	6	2	Owner	4
J 425	Prior William.....	12	4	Tenant	5
424	Pecunier Robert.....	Behmore	14	Owner	5
426	Potter Henry.....	12	Part 13 and 14	Owner	6
J 428	Piper Thomas.....	10	11	Owner	6
429	Piper John.....	10	11	Farmer's Son	6
J 431	Pocock George.....	6 and 7	19 and 20	Owner	2
J 432	Porter Alexander....	7	18 and 19	Tenant	2
J 432	Porter James.....	7	18 and 19	Tenant	2
598	Patton William.....	12	N $\frac{1}{2}$ 20	Owner	
J 434	Powell Robert.....	6	C part 16	Owner	1
435	Powell John.....	6	15	Owner	1

List of Names added to the Printed list, in Polling Sub-Division No. 3, on revision by me, ISAAC FRANCIS

JURORS	No. on Roll.	NAMES.	CON.	LOT.	OWNER, &c.	P.O.
	486	Powell Thomas... ..	7	18	Owner	1
	487	Powell Francis	7	18	Farmer's Son	1
J	488	Powell Tom K.	6	11	Owner	1
J	489	Powell William	6	9	Tenant	1
J	440	Phair Edward.....	6	5, part 4	Owner	4
	441	Phair John.....	6	5, part 4	Farmer's Son	4
	442	Phair Thomas.....	6	5, part 4	Farmer's Son	4
	443	Phair Edward, jr.....	6	5, part 4	Farmer's Son	4
	444	Porteus William.....	C	Part 15	Owner	4
	468	Quinn James.....	12	W $\frac{1}{2}$ 1	Owner	5
J	465	Reid Andrew... ..	12	Part 13	Tenant	6
J	466	Robinson John	8	13 and 15	Owner	2
J	478	Robertson James	9	N $\frac{1}{2}$ 18	Owner	2
	27	Rockey Emanuel	8	16	Owner	
	265	Rodgers J.....	C	9, S $\frac{1}{2}$ 8	Owner	
J	485	Scott John.....	10	12	Owner	6
J	486	Scott George.....	11	11	Owner	6
J	487	Stokes Thomas... ..	11	3	Owner	5
J	488	Sanson William.....	9	1	Owner	4
J	489	Stafford Edward.....	9	E $\frac{1}{2}$ 2	Owner	4
	493	Stewart Duncan.....	6	17	Tenant	2
	551	Sanson George	8	1	Owner	
	93	Stokes George.....	11	4	Owner	
	27	Stevens G. B... ..	9	15	Owner	2
	526	Taylor George W....	12	8	Owner	5
J	527	Tindall Robert	10	7	Owner	6
J	528	Totten Thomas... ..	11	5	Owner	5
	529	Turton Francis... ..	8	2	Owner	
J	530	Taylor James... ..	9	N $\frac{1}{2}$ 12	Owner	2
J	531	Tucker Joseph.....	9	16	Owner	2
J	532	Thomson James.....	9	20	Owner	2
J	534	Thompson William..	7	17	Owner	2
J	534	Thompson James ...	7	17	Owner	2
J	539	Tracey Lawrence....	6	18	Owner	2
J	535	Thomson Alexander..	C	17	Owner	4
J	550	Vanstone Samuel.....	6	S part 15	Tenant	1
J	551	Vanstone William ...	C	E $\frac{1}{2}$ 11	Tenant	4
	556	Wallace James	11	18	Owner	2
	557	Wallace James, jr....	11	18	Farmer's Son	2
	558	Willson Benjamin....	11	17	Owner	2

JURORS	No. on Roll.	NAMES.	CON.	LOT.	OWNER, &c.	P.O.
J	559	Wells Patrick	10	14	Owner	6
J	561	Weir James.....	11	2	Owner	5
J	562	Willits John.....	9	W ½ 2	Owner	4
J	568	Weir Robert.....	9	N ½ 11	Owner	2
	564	Woods Andrew	8	W ½ 19	Owner	2
J	560	Wallace Richard.....	11	E ½ 8	Owner	6
	566	Ward Peter.....	10	N ½ 20	Tenant	2
J	567	Weir Robert.....	7	N ½ 16	Owner	2
J	568	Wylie James.....	6	6	Owner	4
J	569	Watson George	C	S ½ 18	Owner	4
J	570	Watson William.....	C	N ½ 18	Owner	4
J	571	Weir John.....	C	12	Owner	4
J	572	Watcher John.....	6	Part 16	Owner	4
	40	Wynn George.....	12	W ½ 16	Owner	1
	27	Wood G. W.....	11	16	Owner	

Voters' List, 1881--Municipality of Turnberry

SCHEDULE OF POST OFFICES.

- | | | |
|--------------|----------------|---------------|
| 1. BLUEVALE. | 3. MORRISBANK. | 5. BELMORE. |
| 2. WINGHAM. | 4. WROXETER. | 6. GLENANNAN. |

Polling Sub-Division No. 3.—*Comprising Concessions 6, 7 and 8, and Concessions 9, 10, 11 and 12 from Lots 1 to 20 inclusive, and from Lots 1 to 17 inclusive in the C Concession.*

PART II.—Persons entitled to vote at Municipal Elections ONLY.

JURORS	No. on Roll.	NAMES.	CON.	LOT.	OWNER, &c.	P.O.
	4	Abraham John	Belmore	22	Owner	5
	94	Doubledee William...	6	Part 8	Owner	4
	124	Frifogle Daniel	Belmore	6	Owner	5
	125	Frifogle John, jr.....	"	8	Owner	5
	164	Rush David.....	Belmore	7	Owner	5

List of Names added to the Printed list in Polling Sub-Division No. 3 on revision by me ISAAC FRANCIS

PART III.—Persons entitled to vote at Elections to the Legislative Assembly ONLY.

JURORS	No. on Roll.	NAMES.	CON.	LOT.	OWNER, &c.	P.O.
--------	--------------	--------	------	------	------------	------

NONE.

The total Number of names of persons qualified to serve as Jurors on aforesaid List are Three Hundred and Thirty-four (334.)

I, JAMES JOHNSTON, Clerk of the Municipality of the Township of Turnberry, in the County of Huron, do hereby certify that parts One and Three of the within list, constitute a correct list for the year 1881, of all persons appearing by the last Assessment Roll of the said Municipality to be entitled to vote at Elections for Members of the Legislative Assembly, and that parts One and Two constitute a correct list for the said year of all persons appearing by the said Roll to be entitled to vote at Municipal Elections in said Municipality.

And I hereby call upon all electors to examine the said list, and if any omissions or other errors are perceived therein to take immediate proceedings to have the said errors corrected according to law.

Dated this 5th day of September, 1881.

JAMES JOHNSTON, TOWNSHIP CLERK,
Wingham Post Office.

List of Names added to the Printed List, in Polling Sub-Division No. 3, on revision by me, ISAAC FRANCIS

Printed list in Polling Sub-Division No. 3, on revision by me, ISAAC FRANCIS

VOTERS' LIST, 1881.

I,.....Judge of the County Court of the County of Huron, pursuant to the twelfth section of "The Voters' Lists Act," do hereby certify that the within is a corrected copy of the List of Voters, for the year 1881, received by me from the Clerk of the Municipality of the Township of Turnberry, according to my revision and correction thereof, pursuant to the provisions of the said Act.

Dated at.....this.....day of1881.

.....JUDGE.

