



Canadian Institute for Historical Microreproductions / Institut canadien de microreproductions historiques

© 1994

184	Henderson, Jas.....	E half 13	5	Owner	7
14	Jamison, Jane	W half 9	1	Owner W	7
105	Laythrop, Thos.....	E half 15	8	Owner	6
	do	S half 15	4	Owner	
8	Morton, Samantha.....	1 2 4 &c.....	B S Alma.....	Owner W	7
200	McMichael, Mary.....	Part 1	6	Owner W	2
858	McCully, Ann J.....	1	P sur Kinburn ..	Owner W	2
54	Peacock, Robert	14 N half 15.....	2	Owner	6
183	Pike, Samuel.....	W half 11 12	5	Owner	6
20	Sibbon, Edward	13.....	1	Owner	6
109	Sutherland, Isabella ..	1	5	Owner W	7
211	Snell, Ann B.....	4 N half 2.....	6	Owner W	2
214	Schoales, Jane.....	Part 5	6	Owner W	2
800	Scott, David	D.....	S sur Kinburn ..	Owner	11
806	Stanley, Wm.....	6.....	P sur Kinburn ..	Owner	12
206	Snell, Rowland.....	P 5	7	Owner	2
872	Willison, James	I.....	P sur Kinburn ..	Owner	7

**Part 3—Persons entitled to vote at elections for the
Legislative Assembly only.**

874	Cooper, Robt. (E).....	A B.....	P sur Kinburn ..	MF	2
873	King, John W.....	Part 5	6	MF	2
863	Lindsay, Wm.....	Part 6	7	MF	2
101	McNeil, Neil	W half 12.....	3	H M F	6

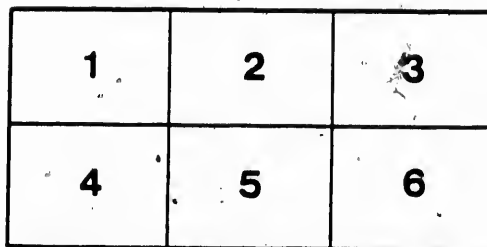
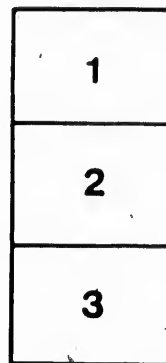

- | | |
|--|--|
| <input type="checkbox"/> Coloured plates and/or illustrations/
Planches et/ou illustrations en couleur | <input checked="" type="checkbox"/> Quality of print varies/
Qualité inégale de l'impression. |
| <input type="checkbox"/> Bound with other material/
Relié avec d'autres documents | <input type="checkbox"/> Continuous pagination/
Pagination continue |
| <input type="checkbox"/> Tight binding may cause shadows or distortion
along interior margin/
La reliure serrée peut causer de l'ombre ou de la
distorsion le long de la marge intérieure | <input type="checkbox"/> Includes index(es)/
Comprend un (des) index |
| <input type="checkbox"/> Blank leaves added during restoration may appear
within the text. Whenever possible, these have
been omitted from filming/
Il se peut que certaines pages blanches ajoutées
lors d'une restauration apparaissent dans le texte,
mais, lorsque cela était possible, ces pages n'ont
pas été filmées. | Title on header taken from: /
Le titre de l'en-tête provient: |
| <input checked="" type="checkbox"/> Additional comments: /
Commentaires supplémentaires: There are some creases in the middle of pages.
Pagination is unnumbered. | <input type="checkbox"/> Title page of issue/
Page de titre de la livraison |
| | <input type="checkbox"/> Caption of issue/
Titre de départ de la livraison |
| | <input type="checkbox"/> Masthead/
Générique (périodiques) de la livraison |

This item is filmed at the reduction ratio checked below /
Ce document est filmé au taux de réduction indiqué ci-dessous.

10X	14X	18X	22X	26X	30X
<input type="checkbox"/>	<input type="checkbox"/>	<input type="checkbox"/>	<input checked="" type="checkbox"/>	<input type="checkbox"/>	<input type="checkbox"/>
12X	16X	20X	24X	28X	32X

Maps, plates, charts, etc., may be filmed at different reduction ratios. Those too large to be entirely included in one exposure are filmed beginning in the upper left hand corner, left to right and top to bottom, as many frames as required. The following diagrams illustrate the method:

Les cartes, planches, tableaux, etc., peuvent être filmés à des taux de réduction différents. Lorsque le document est trop grand pour être reproduit en un seul cliché, il est filmé à partir de l'angle supérieur gauche, de gauche à droite, et de haut en bas, en prenant le nombre d'images nécessaire. Les diagrammes suivants illustrent la méthode.



550		Reid, Angus	E pt E half 6	12	MF and owner	4
554		Reid, Samuel	W half 4	13	MF and owner	1
611	j	Robinson, Alexander	14	13	MF and owner	9
627		Riddle, Walter	S pt 1	14	MF and owner	2
664		Rowland, Michael	W half 9	10	MF and owner	4
908		Rogerson, John T.	11	13	MF and owner	4
621		Ross, Hugh	11	13	MF and owner	4
622		Ross, Murdock	11	10	MF and owner	2
490		Rapson, James	5	12	MF and owner	2
		do	Pt E half 6	11	MF and owner	
		do	W half 2 E half 3	12	MF and owner	
490	j	Reid, Robert				
563		Sprung, Fltz. A.	N half 11 E half 12	12	MF and owner	4
312		Sundercock, John	12	8	MF and owner	2
422		Staples, Thos.	E half 1	10	MF and tenant	4
423		Staples, Robert	W half 1	10	MF and tenant	4
425		Stepff, John	W 1/2 E 1/3 W 1/4	10	MF and owner	4
487		Smith, Robert	S 1/2 W 1/2 N 1/2 E 1/2	11	MF and owner	4
488		Smith, John	Pt S 1/2 W 1/2 N 1/2 E 1/2	12	MF and owner	4
545		Smith, Alexander	N pt 1	13	MF and owner	4
		do	S half 1	12	MF and owner	4
		do	W half 2	12	MF and tenant	1
547		Stevens, Joseph	W half 12 pt 13	12	MF and owner	8
563		Sundercock, Nathaniel	N pt 15 13	14	MF and owner	8
556		Sanderson, Wm.	N pt 15 13	14	MF and owner	8
717		Sanderson, Richard W	N pt 15 13	14	MF and owner	4
718		Sanderson, John	N pt 15 13	14	MF and tenant	4
719		Smith, George	Pt 5	12	MF and owner	4
548		Stevens, George	W half 2	12	MF and owner	4
546		Stevens, Daniel	E half 2	12	MF and tenant	4
		do	W half 4	12	MF and tenant	4
313		Troop, John	13	8	MF and owner	2
314		Troop, Thomas	13	8	MF and owner	2
316		Tyreman, Benson	E half 14	9	MF and tenant	2
367		Taylor, Henry	E half 9	9	MF and owner	2
		do	E half 9	9	MF and owner	4

CERTIFICATE OF NO COMPLAINTS.

JAMES CAMPBELL, Clerk of the Municipality of the Township of Hullett, having certified under his hand that no complaint respecting the List of Voters for said Municipality for the year 1862 had been received by him within thirty days after the first posting up of the same, and on application of the said Clerk, I, ISAAC FRANCIS TOMS, ESQ., Judge of the County Court of the County of Huron, in pursuance of the provisions of the Ontario Voters' Lists Act, 1860, certify that the annexed printed List of Voters, being one of the copies received by me from the said Clerk, under Section 5 of the said Act, is the Revised List of Voters for the said Municipality for the year 1862.

Given under my hand and seal, at Frederick, in the said County, this

..... day of 1862

CERTIFICATE OF JUDGE.

I, ISAAC FRANCIS TOMS, ESQ., Judge of the County Court of the County of Huron, pursuant to Section 17 of the Ontario Voters' Lists Act, 1860, do hereby certify that the annexed is a corrected copy of the List of Voters for the year 1862, received by me from the Clerk of the Municipality of the Township of Hullett, according to my revision and correction thereof, pursuant to the provisions of the said Act.

Dated at the of

in the said County, this day of 1862

The Sheriff shall, immediately upon receipt of his copies, cause one of them to be posted up in a conspicuous place in the Court House; the Clerk of the Peace, upon receipt of his copies, shall cause one of them to be posted in a conspicuous place in his office; every Public or Separate School Head Master or Mistress shall in like manner put up one on the door of the School House; and every Postmaster shall post up one of his copies in his post office.


CLINTON, ONTARIO:

CLINTON NEW ERA STEAM PRINT.



486	Beattle, Thos.....	S pt 1.....	12.....	Owner	4
	do	E half N half 1.....	11.....	Owner	8
722	Bryant, Jane S.....	N E pt 15.....	14.....	Owner W	7
421	Coleman, Thos. T.....	W half 1.....	10.....	Owner	0
607	Flanney, Michael.....	N half 1.....	13.....	Owner	4
551	Hanna, Walter.....	W half 4.....	12.....	Owner W	4
628	Kelly, Margaret.....	15.....	13.....	Owner W	1
561	Lear, Henry.....	W half 12 N pt 13.....	12.....	Owner	1
374	Lasham, John.....	S half 15.....	9.....	Owner	2
302	Martin, Susannah.....	4.....	8.....	Owner W	2
307	McLaren, Duncan.....	7.....	8.....	Owner	2
508	McVittie, Janet.....	N 1/2 S 1/2 15.....	15.....	Owner W	1
305	Oke, Hugh.....	6.....	8.....	Owner	2
549	Reid, Margery.....	3.....	12.....	Owner W	4
502	Reid, Isabella.....	11.....	11.....	Owner W	6


184	Browie, Wm.....	Part 6.....	6.....	MF and owner	2
210	Brown, Geo. A.....	3.....	6.....	MF and tenant	2
175	Hutton, John.....	Part 4.....	6.....	MF and owner	2
270	Hutton, John.....	7 part 8.....	7.....	MF and owner	2
43	Orich, Eli.....	N 1/2.....	2.....	MF and owner	7
10	Clark, Reuben.....	7.....	1.....	MF and owner	2
11	Clark, Melvin.....	7.....	1.....	MF and owner	2
179	Clark, Glen.....	Part 6 7 8 9.....	6.....	MF and tenant	2
179	Clark, Wm.....	Part 6.....	6.....	MF and owner	2
181	Coats, Robt. Jr.....	E 1/2 W 1/2 N 1/2 10.....	5.....	MF and owner	2
182	Coats, Albert.....	E 1/2 N 1/2 10.....	5.....	MF and owner	2
218	Coats, Robert.....	Part 8.....	6.....	MF and owner	2
231	Coats, John.....	Part 8.....	6.....	MF and owner	2
311	Colclough, Henry.....	W 1/2.....	7.....	MF and owner	2
355	Colwell, Wm. E.....	4.....	7.....	MF and tenant	2
481	Cole, Wm. sr.....	12.....	Pair Kinburn.....	MF and tenant	2
657	Cook, Wm. sr.....	2 10 44.....	Pair Kinburn.....	MF and owner	2
860	Cole, Joshua.....	12.....	Pair Kinburn.....	MF and owner	2
866	Cook, Wm. H.....	3 4 10.....	Pair Kinburn.....	MF and owner	2
210	Cole, Sigworth.....	E F part 6.....	7.....	MF and owner	2
	do	N part E half N.....	6.....	MF and tenant	2
1	Dale, Christopher, sr.....	1 2 3.....	1.....	MF and owner	7
51	do	11.....	2.....	MF and owner	6
	do	8 half 10.....	4.....	MF and owner	2
	do	W part 10.....	3.....	MF and owner	2
272	Dale, Christopher, jr.....	9 10 11.....	7.....	MF and owner	2
	do	12.....	6.....	MF and owner	7
	do	5.....	5.....	MF and owner	7
9	Denovan, John.....	4 5 6 7 20.....	Alma.....	MF and owner	6
52	Freeman, Henry.....	N part 12.....	2.....	MF and owner	6
	do	E half 13.....	3.....	MF and owner	7
	do	S half 13.....	4.....	MF and owner	7
92	Fowler, Thos.....	S part 4.....	3.....	MF and owner	7
93	Fowler, John.....	S part 5.....	3.....	MF and owner	6
101	Freeman, Joseph.....	W half 13.....	3.....	MF and owner	6
227	Ferguson, David.....	14.....	6.....	MF and owner	2



Part I—Persons entitled to vote at both Municipal Elections and Elections to the Legislative Assembly.

Roll No.	Juror.	Name.	No. of Lot or part of Lot.	Concession	Owner or Tenant	Office
114		Aunterson, David	Part W half 10	3	MF and owner	0
116		Aikins, Wm.	E half 20	3	MF and owner	6
117		Aikins, James A.	W half 20	3	MF and owner	6
00		Bramfield, Joseph	E half 17	2	MF and tenant	6
69		Brickenden, John	S half 21	2	MF and owner	6
64		Brown, Robert	W half 18	2	MF and owner	6
70		Brickenden, Edward	E half 22 N half 21	2	MF and owner	6
71		Brickenden, Stephen	E half 22 N half 21	2	MF and owner	6
118		Bayley, Wm. H.	21	3	MF and tenant	6
119		Bayley, Richard	21	3	MF and owner	6
188		Brennan, Peter	18	5	MF and owner	6
237		Brown, Michael	W half 20	6	MF and owner	6
238		Brown, James	W half 20	6	MF and owner	6
286		Blake, Richard	23	7	MF and owner	6
112		Brown, Samuel	18	3	MF and owner	6
39		Brown, Alexander	22	1	MF and owner	6
63		Biggins, Thos.	E half 18	2	MF and owner	6
		do	S pt 19 S pt 20	2	MF and tenant	6
125	J	Bayley, John	N pt 24	3	MF and tenant	6
		do	E pt 24	3	MF and tenant	6
180	J	Brennan, Martin	18	5	MF and owner	6

12		Jamison, John	8	1	MF and owner	7
13		Jamison, Andrew	E half 9	1	MF and owner	7
31		Jones, Edward	E half 10	1	MF and tenant	6
271		Jamison, Gavin	18	7	MF and tenant	2
40	J	Kettle, Francis	7 E half 8	3	MF and owner	7
		do	W half 8	4	MF and owner	7
		do	7	2	MF and owner	7
21		Lawson, Robert	13	1	MF and tenant	6
229		Lawson, Luke	13	6	MF and owner	2
229		Lawson, Anthony	13	6	MF and owner	2
229	J	Litch, Alexander	15	6	MF and owner	2
44		Livingston, Thos., sr.	Part 6	2	MF and owner	7
45	J	Livingston, Thos., jr.	Part 6	2	MF and tenant	7
229		Litch, Wm., sr.	11	6	MF and owner	2
		do	N half 10	5	MF and owner	2
224	J	Litch, Wm., jr.	11	6	MF and owner	2
		do	N half 10	5	MF and owner	2
992		Lindsay, Robt.	Part 6	7	MF and owner	2
00	J	Morrison, Wm.	W 1/8 E 1/2 W 1/2 S 1/4 P 10	3	MF and owner	6
		do	S half 9	4	MF and owner	6
00		Monk, Wm.	11	3	MF and owner	6
00		Monk, Robt.	11	3	MF and owner	6
104		Millar, James	14	3	MF and owner	6
		do	S half 14	4	MF and owner	6
107		Millar, Wm. J.	W half 15	3	MF and owner	6
269		Milson, David	E half 8	7	MF and owner	2
274		Murphy, Conrad	13	7	MF and owner	2
294		Mead, John H.	15	7	MF and owner	2
277		Mead, Wm. G.	15	7	MF and owner	2
9704		Milson, George	Part 6	7	MF and owner	2



267		Fear, Thos.....	25	7	MF and owner	0
267		Fear, Wm.....	25	7	MF and owner	0
194		Flynn, Andrew.....	20	5	MF and owner	0
106		Glew, Mathias.....	S half 16	3	MF and owner	0
186		Glazier, Henry.....	E half 17	5	MF and tenant	0
187		Glazier, Adam.....	W half 17	5	MF and tenant	0
199		Hill Thomas.....	25	5	MF and owner	0
77	J	Hill, Wm.....	N half 25	2	MF and tenant	0
		do	W pt 24	3	MF and tenant	0
111	J	Henry, John.....	W half 17	3	MF and tenant	0
284		Inwood, Joshua C.....	W half 19 S half 20	7	MF and owner	0
120		Kilty, John.....	S E pt 22	3	MF and owner	0


189		Hiss, Wm. sr.	3	4	MF and owner	2
		do	N part 1 N part 3	3	MF and owner	2
189		Hiss, Wm. jr	3	4	MF and owner	2
		do	N part 1 N part 3	4	MF and owner	2
163		Hisco, John	N half 6	4	MF and owner	2
177		Hisco, Edward	Part 6	5	MF and owner	2
180		Hodaway, Edward	E half 11	5	MF and owner	2
273		Hold, Andrew	11	7	MF and owner	2
278		Hold, Charles	11	7	MF and owner	2
280		Hopson, Alexander	P 6	7	MF and tenant	2
80		Shipley, Wm	14	1	MF and owner	0
149		St. John, James	W part N half 10 11	4	MF and owner	7
212		Snell, John W	1 N half 2	0	MF and owner	2
215		Schroder, Francis	Part 6	0	MF and owner	2
217		Stephenson, Geo	Part 4 7	0	MF and owner	2
227		Stanley, James	6	0	MF and tenant	2
271		Stewart, James A	A B..... P sur	0	MF and owner	2
270		Staples, John F	D..... P sur	0	MF and tenant	2
7		Stevens, Wm	A B 27 28 29 34 35	0	MF and owner	2
		do	S E part 6	0	MF and owner	2
213		Snell, Andrew	1 N half 2	0	MF and owner	2
221		Snell, Benjamin	9	0	MF and owner	2
222		Snell, James	10	0	MF and owner	2
179		Sutherland, James	1	5	MF and tenant	2
285		Sutherland, Daniel	Class D	0	MF and owner	2
		do	Part 6	7	MF and owner	2
174		Scott, Robert	S half 2	0	MF and owner	4
22		VanEgmond, Ed	N half 15	1	MF and owner	0
20	J	VanEgmond, Rich	N half 15	1	MF and owner	0
134		Wilson, Wm., sr	2	4	MF and owner	0
135	J	Wilson, Wm., jr	2	4	MF and tenant	0
20		Walker, Thomas	W half 14	0	MF and owner	0
53	J	Walkinshaw, Jas	13	2	MF and owner	0



Small, illegible characters or marks located directly beneath the upper smudge.

A small, faint mark or character located on the right side of the page.






155		Reynolds, John Jr.	S half 20	4	MF and owner	6
156		Reynolds, Patrick	E half 22	4	MF and owner	6
157		Reynolds, James	E half 22 23	5	MF and owner	6
158		Reynolds, John	E half 22 23	5	MF and owner	6
196		Reynolds, John sr.	22	5	MF and owner	6
198	j	Reynolds, Owen	22	5	MF and owner	6
229		Render, Henry	17	6	MF and owner	2
241		Reynolds, Dominick	W half 22	6	MF and owner	6
190		Reynolds, James	19	5	MF and owner	6
278		Routledge, Edward	18	7	MF and tenant	6
279		Routledge, Wm	18	7	MF and tenant	6
197		Reynolds, Patrick	22	5	MF and owner	6
154	j	Shanahan, John	N half 20 S half 19	4	MF and owner	6
		do	18	7	MF and owner	6
		do	21	4	MF and tenant	6
7		Stevens, Wm	Part W half 19	3	MF and tenant	6
24		Sly, Edwin	16 E pt 17	1	MF and owner	6
32		Shipley, George	Part 19	1	MF and owner	6
95		Shipley, Wm	20	1	MF and owner	6
61		Scanlin, Wm	W half 17	1	MF and owner	6
156		Scanlin, John	21	2	MF and owner	6
62		Shanahan, Daniel jr.	N pt 22	4	MF and owner	6
		do	N half 23	3	MF and owner	6
		do	W half 17	4	MF and owner	6
33		Sanderson, Thos	Part 19	2	MF and tenant	6
				1	MF and tenant	6
123	j	Tyndall, Lorne T.	23	3	MF and tenant	6
		do	N half 23	2	MF and tenant	6
		do	S half 23	4	MF and tenant	6
162		Tremier, Thomas	18	4	MF and owner	6
235		Tighe, Thomas	E half 20	6	MF and owner	6
239		Tighe, James	21	6	MF and owner	6
240		Tighe, Charles	21	6	MF and owner	6
122		Tyndall, Arthur	23	3	MF and tenant	6
		do	N half 23	2	MF and tenant	6
		do	S half 23	4	MF and tenant	6
25		VanEgmond, Rich	Part 17	1	MF and owner	6
163		VanEgmond, James	S half 24 25	4	MF and tenant	6
26		Walker, Thomas	18	1	MF and owner	6

8		Morton, Samantha	1 2 4 &c	B S Alma	Owner W	7
200		McMichael, Mary	Part 1	6	Owner W	2
268		McCully, Ann J.	1	P sur Kinburn	Owner W	2
54		Peacock, Robert	14 N half 15	2	Owner	6
183		Pike, Samuel	W half 11 12	3	Owner	6
20		Sibbon, Edward	13	1	Owner	6
160		Sutherland, Isabella	1	5	Owner W	7
211		Snell, Ann B.	4 N half 2	6	Owner W	2
214		Schoales, Jane	Part 5	6	Owner W	2
200		Scott, David	D	8 sur Kinburn	Owner	11
200		Stanley, Wm	6	P sur Kinburn	Owner	12
200		Snell, Rowland	P 5	7	Owner	2
872		Willison, James	1	P sur Kinburn	Owner	7

Part 3—Persons entitled to vote at elections for the Legislative Assembly only.

874		Cooper, Robt. E.	A B	P sur Kipburn	MF	2
873		King, John W.	Part 5	6	MF	2
868		Lindsay, Wm	Part 6	7	MF	2
101		McNeil, Neil	W half 12	3	H M F	6
60		Robertson, James	10	2	H M F	7



110	Ginn, Andrew	W half 17	3	Owner	0
67	Hitch, Mary	N pt 20	2	Owner W	6
34	Ransford, Richard	Part 19	1	Tenant	6
76	Rance, Mary	W pt 24	3	Owner W	6
	do	N half 25	2	Owner W	
153	Reynolds, Mary	N half 19	4	Owner W	6
156	Scanlin, John	21	4	Owner	6
96	Shipley, Thos	21	1	Owner	6
	Spooer, Charles	Part S half 25	2	Owner	6
121	Shanahan, Daniel sr.	N half 23	2	Owner	6
	do	23	3	Owner	
	do	S half 23	4	Owner	
68	Tremier, James	S pt 19 S pt 20	2	Owner	6

**Part 3—Persons entitled to vote at elections for the
Legislative Assembly only.**


29	Brown, Thos	Part 19	1	H M F	6
30	Carter, Isaac	Part 19	1	H M F	6
31	Cook, Henry	Part 19	1	H M F	6
28	Ellison, John	Part 19	1	H M F	6
27	Forden, John	Part 19	1	H M F	6
78	Morrish, John	S W pt 24	2	H M F	6

364	Campbell, John G	3	0	MF and owner	2
375	Craig, Robert	N half 15	0	MF and tenant	1
556	Crosbie, John	S half 5	12	MF and owner	4
	do	N half 5	11	MF and owner	
548	Cole, Thos	11	11	MF and tenant	4
272	Dale, Christopher, jr.	10	8	MF and owner	2
360	Dunlop, Wm, jr.	8	0	MF and owner	2
361	Dunlop, Robt.	3	8	MF and owner	2
362	Dunlop, Wm, sr.	W half 5	0	MF and owner	2
364	Dexter, Theodora	6	0	MF and owner	2
401	Dexter, Edgar	E half 4	11	MF and tenant	2
361	Dunlop, Hugh	W half 5	0	MF and owner	2
420	Forbes, Wm.	E half 1	10	MF and owner	2
360	Fisher, Hiram	8	8	MF and owner	2
371	Farnham, Allan	11	9	MF and owner	2
617	Ferris, Robt.	0	13	MF and owner	4
372	Farnham, Ernest	11	9	MF and owner	2
451	Fairservice, Thos	14	9	MF and owner	1
452	Fairservice, James	14	9	MF and owner	1
373	Fear, Wm.	S half 15	0	MF and tenant	6
443	Grasby, James	14	10	MF and owner	1
444	Grasby, Wm. C.	14	10	MF and owner	1
445	Grasby, John W.	14	10	MF and owner	1
446	Grasby, Jas. D.	14	10	MF and owner	1



521	Brigham, John	17	12	MF and owner	1
539	do	S part W half 18	13	MF and owner	1
570	Brown, Wm	17	12	MF and owner	1
	do	S part W half 18	13	MF and owner	1
730	Bowes, George	16	14	MF and owner	8
723	Brigham, John	N part 16	13	MF and owner	8
723	Bedford, Richard	S half 16 S half 17	14	MF and tenant	8
910	Brogden, George	N half 21	H sur	Londesboro MF and owner	1
886	Bell, Edward	7	H sur	Londesboro MF and owner	1
517	Brunsdon, John	17 9 10	H sur	Londesboro MF and owner	1
	do	Part W half 24	11	MF and tenant	1
390	Brumley, Wm	N part 20	9	MF and owner	1
	do	N part 21	9	MF and owner	1
457	Bembridge, Charles	Part 20	10	MF and tenant	1
906	Brown, William	14	H S	Londesboro MF and owner	1
724	Brigham, Adam F	N part 10	13	MF and owner	8
640	Bedford, George	N part 16	13	MF and tenant	8
326	Carter, Wm	19 E half 20	8	MF and owner	6
332	Cockerline, G. sr	E half 23	8	MF and owner	1
	do	W half 24	8	MF and tenant	1
333	Cockerline, G. jr	E half 23	8	MF and tenant	1
375	Craig, Robt	C part 16 S part 17	9	MF and tenant	1
890	Carter, Chas	C part 16 C part 17	9	MF and tenant	1
887	Cartwright, James sr	N part 18 19	9	MF and owner	1
988	Cartwright, John	N part 18 10	9	MF and owner	1
904	Colclough, Joseph	N half 23	9	MF and tenant	1
512	Caldwell, James	20 N half 21	11	MF and owner	1
632	Cade, Martin	W half 17	13	MF and owner	1
641	Cuming, John sr	22	13	MF and owner	1
642	Cuming, John jr	22	13	MF FS	1
734	Collison, George	S part 19 S part 20	14	MF and owner	8
885	Crawford, Robt	6	H sur	Londesboro MF and owner	1
911	Chapple, John	31 33 35 38 37	H sur	Londesboro MF and owner	1
928	Cole, Wm	W half 30	H sur	Londesboro MF and tenant	1
932	Cade, Thos. H	67	C sur	Londesboro MF and owner	1
513	Caldwell, Robt	20 N half 21	11	MF and owner	1
650	Carter, George	Part 25	13	MF and tenant	1
638	Cade, Wm	W half 17	13	MF and owner	1

579	Knox, Geo. J.	8 E half 7	12	MF and owner	4
309	Lowrie, Wm	4	9	MF and tenant	2
350	Lowrie, Wm, sr	2 4	9	MF and tenant	4
357	Lowrie, Chas	2	9	MF and tenant	4
420	Leiper, John	W half 3 E half 4	10	MF and owner	4
	do	W half 3	11	MF and owner	4
427	Leiper, James	W half 3 E half 4	10	MF and owner	4
	do	W half 3	11	MF and owner	4
426	Leiper, John, jr	W half 3 E half 4	10	MF and owner	4
	do	W half 3	11	MF and owner	4
506	Little, John H	E part 12	13	MF and owner	4
	do	14	12	MF and tenant	4
567	Little, Henry	E part 12	13	MF and owner	4
	do	14	12	MF and tenant	4
303	Martin, Francis J	4	8	MF and owner	2
310	Mann, Robert	W half 9	8	MF and owner	2
557	Murray, James	Part W half 7	12	MF and tenant	4
623	Murphy, Walter	W part 13	13	MF and owner	4
701	Madole, Robt	W half 3 N E pt 4	14	MF and owner	9
702	Madole, Robt, jr	W half 3 N E pt 4	14	MF and owner	9
703	Mills, John, sr	W pt 4 5 W half 9	14	MF and owner	4
704	Mills, Wm. J	W pt 4 pt 5 W half 9	14	MF and owner	4
705	Mills, John, jr	W pt 4 pt 5 W half 9	14	MF and owner	4
308	McLaren, John	7	8	MF and owner	2
305	McGill, James	E half 7	9	MF and owner	2
507	McVittie, Elisha	14 8 half 8 half 15	11	MF and owner	1
700	McGavin, Daniel	W half 2 E half 3	14	MF and owner	9
900	McGavin, John	W half 2 E half 3	14	MF and owner	9
716	McDonald, Malcolm	W part 12	14	MF and owner	8
468	McGregor, John	11	8	MF and owner	2
	do	8	11	MF and owner	2
497	McGregor, Albert	11	8	MF and owner	2
	do	8	11	MF and owner	2



447	Hamilton, Gavin sr	16	10	MF and owner	1
448	Hamilton, Thos	16	10	MF and owner	1
449	Hamilton, Gavin jr	16	10	MF and owner	1
450	Hamilton, Robt	16	10	MF and owner	1
649	Hiles, Wm	Part 25	13	MF and owner	1
384	Hunter, James	4 7	Baur Hartford	MF and owner	1
323	Hesk, George	Part 17 part 18	8	MF and owner	1
324	Hunter, Benjamin	Part W 23 E 24	8	MF and owner	1
915	Haggitt, Edward	12	B sur Londesboro	MF and owner	1
391	Harvey, John	S part 21	9	MF and tenant	1
324	Hesk, Robt	Part 17 part 18	8	MF and owner	1
925	Hill, James	Part 31	H sur Londesboro	MF and tenant	1
739	Haggitt, George	N part 21	14	MF and owner	8

518	Jeffrey, Robt	S half W half 24	11	MF and tenant	1
	do	Part 29	H sur Londesboro	MF and owner	

493	Lee, John sr	24	10	MF and owner	1
	do	E half 24 W half 24	11	MF and owner	1

404	Lee, Wm	24	10	MF and tenant	1
515	Lee, Thos	E half 23	11	MF and owner	1
728	Lundy, Edward O	N half 17	14	MF and owner	8
918	Lawson, John	Part 29	H sur Londesboro	MF and tenant	1
393	Livermore, Henry	S part 18	9	MF and owner	1
574	Little, Wm J	21	12	MF and owner	1
575	Little, Francis	22	12	MF and owner	1
639	Lear, Edmund	S part 20 21	13	MF and owner	1
745	Lyon, Thomas	S part 25	14	MF and owner	1
510	Lyor, George	S part 18	11	MF and owner	1
737	Lindsay, Aaron	C part 21	14	MF and tenant	8

627	Ridgill, Walter	S pt 1	11	MF and owner	2
694	Rowland, Michael	W half 9	9	MF and owner	4
394	Rogers, John T	11	13	MF and owner	1
621	Ross, Hugh	11	13	MF and owner	2
622	Ross, Murdoch	5	10	MF and owner	2
430	Rapson, James	Pt E half 6	12	MF and owner	3
	do	W half 2 E half 3	11	MF and owner	
490	Reld, Robert				


503	Sprung, Fits. A	N half 11 E half 12	12	MF and owner	4
312	Sundercock, John	12	9	MF and owner	2
423	Staples, Thom	E half 1	10	MF and tenant	4
424	Staples, Robert	W half 1	10	MF and owner	1
425	Steph, John	W 2 E 3 W 4	10	MF and owner	4
487	Smith, Robert	S 4 1 W 1 N 1 E 2	11	MF and owner	4
498	Smith, John	Pt S 1 W 1 N 1 E 2	11	MF and owner	4
545	Smith, Alexander	N pt 1	12	MF and owner	1
	do	S half 1	13	MF and owner	4
	do	W half 2	12	MF and tenant	1
517	Stevens, Joseph	W half 12 pt 13	12	MF and owner	4
503	Sundercock, Nathaniel	7	11	MF and owner	4
500	Sanderson, Wm	N pt 15 13	11	MF and owner	4
717	Sanderson, Wm	N pt 15 13	11	MF and owner	4
718	Sanderson, Richard W	N pt 15 13	11	MF and owner	4
719	Sanderson, John	Pt 5	14	MF and tenant	4
719	Smith, George	W half 2	12	MF and owner	4
548	Stevens, George	E half 2	12	MF and owner	4
540	Stevens, Daniel	W half 4	12	MF and tenant	4
	do				

313	Troop, John	13	8	MF and owner	2
314	Troop, Thomas	13	8	MF and owner	2
316	Tyerman, Benson	E half 14	8	MF and tenant	2
307	Taylor, Henry	E half 9	9	MF and owner	2
	do	E half 9	9	MF and owner	2
404	Taylor, Joseph	6	11	MF and owner	4
400	Trewin, Wm	E half 4 7	11	MF and owner	2
405	Trewin, Albert	7	11	MF and owner	1
505	Taylor, John E	12	11	MF and owner	4
600	Tasker, Lancelot	S E half 4	13	MF and owner	4
610	Tasker, James	S E half 4	13	MF and owner	4



804	Rush, Wm	8	H sur	Londesboro	MF and tenant	1
459	Ruddell, George	21		10	MF and owner	1
	do	S half 21		11	MF and owner	
400	Ruddell, Chas.	21		10	MF and owner	1
	do	S half 21		11	MF and owner	
481	Ruddell, James	21		10	MF and owner	1
	do	S half 21		11	MF and owner	
889	Riley, Wm	65	C sur	Londesboro	MF and owner	1
582	Sanderson, Robert	Part 21		13	MF and owner	1
583	Sanderson, Wm	Part 21		13	MF and owner	1
321	Stewart, Wm	16		8	MF and owner	2
303	Stevens, Wm	W 22		9	MF and owner	1
	do	S half 23		9	MF and owner	
514	Scott, Robt.	22		10	MF and owner	1
	do	22		11	MF and owner	
571	Sanderson, Wm	18		12	MF and owner	1
	do	N half 18		11	MF and owner	
931	Stevenson, John	13	H sur	Londesboro	MF and tenant	1
389	Scales, George	S part 20		9	MF and owner	1
634	Shobbrook, Thos	Part 18		13	MF and owner	1
511	Shobbrook, John	19		11	MF and owner	1
	do	W 30	H sur	Londesboro	MF and owner	
635	Shobbrook, Charles	Part 19		13	MF and owner	1
680	Sanders, Geo	S 25		12	MF and owner	1
577	Taylor, Andrew	23		12	MF and tenant	1
	do	24		12	MF and owner	
572	Tamblyn, John sr	19		12	MF and owner	1
573	Tamblyn, John Jr	20		12	MF and owner	1
338	Thompson, Peleg	25		8	MF and owner	1
339	Thompson, George	25		8	MF and owner	1
743	Taman, Henry	N part 25		14	MF and owner	8


499	Beattie, Thos	S 64 1		13	Owner	
	do	E half N half 1		11	Owner W	
723	Hoyant, Jane B.	N E pt 15		14	Owner W	
421	Coleman, Thos. T.	W half 1		10	Owner	
607	Flanney, Michael	N half 1		13	Owner	
551	Hanna, Walter	W half 4		12	Owner	
628	Kelly, Margaret	15		13	Owner W	
504	Lear, Henry	W half 12 N pt 13		12	Owner	1
374	Latham, John	N half 15		9	Owner	
302	Martin, Susannah	4		8	Owner W	2
307	McLaren, Duncan	7		8	Owner	2
508	McVittie, Janet	N 4 8 1 15		11	Owner W	1
305	Oke, Hugh	6		9	Owner	2
540	Reid, Margery	3		12	Owner W	4
542	Reid, Isabella	11		11	Owner W	6
434	Staples, Mary	E half 2		10	Owner W	4
315	Tyerman, Andrew	E half 14		8	Owner	7



147	Allen, Geo. W do	E half 21 N part 23	8 14	Owner Owner	7 13
405	Bell, John	Part 25	10	Owner	1
725	Braithwaite, Marshall	S 4 16 S 4 17	14	Owner	8
519	Barkwell, Richard	N part 25	11	Owner	6
640	Bruce, Robt jr	Part 24	13	Owner	1
530	Cole, Samuel	Part 25	10	Owner	1
913	Fell, David	S half 21	H sur	Londesboro Owner	1
920	Govier, Phoebe	Part 29	H sur	Londesboro Owner W	1
935	Hill, Jessie	Part 25	10	Owner W	1
924	Hill, Jane	Part 31	H sur	Londesboro Owner W	1
374	Lasham, John do	Part 25 13 8 26 27	10 H sur	Owner Londesboro Owner	1
336	Loge, Jane	W half 24	8	Owner W	10
888	Little, Wm	72	C sur	Londesboro Owner	1

Part I - Persons entitled to vote at such municipal elections as are provided for in the Charter of the City of Londesboro, and to the Legislative Assembly.

No.	Name	No. of Lot or part of Lot	Connection	Owner or Tenant	
114	Autterlin, David	Part W half 10	3	MF and owner	6
116	Aikins, Wm	E half 20	3	MF and owner	6
117	Aikins, James A	W half 20	3	MF and owner	6
60	Bramfield, Joseph	E half 17	2	MF and tenant	6
60	Brickenden, John	E half 21	2	MF and owner	6
64	Brown, Robert	W half 18	2	MF and owner	6
70	Brickenden, Edward	E half 22 N half 21	2	MF and owner	6
71	Brickenden, Stephen	E half 22 N half 21	2	MF and owner	6
118	Hayley, Wm. H.	21	3	MF and owner	6
119	Hayley, Richard	21	3	MF and tenant	6
198	Bronnag, Peter	18	3	MF and owner	6
217	Brown, Michael	W half 20	3	MF and owner	6
294	Brown, James	W half 20	3	MF and owner	6
295	Blake, Richard	23	7	MF and owner	6
112	Brown, Samuel	18	3	MF and owner	6
180	Brown, Alexander	23	1	MF and owner	6
63	Higgins, Thom	E half 18	2	MF and owner	6
	do	N pt 19 N pt 20	2	MF and tenant	6
125	Hayley, John	N pt 24	2	MF and tenant	6
	do	E pt 24	2	MF and tenant	6
199	Brennan, Martin	18	3	MF and owner	6



578	Willis, John	N half 25	12.....	Owner	1
381	Young, Alexander.....	1 2 3.....	Baur Hartford	Owner	1

**Part 3—Persons entitled to vote at elections for the
Legislative Assembly only.**

327	Carter, Robt	10.....	8	H M F	6
929	Hill, Luxton	Part 31.....	H sur Londesboro	M F	1
809	Hill James	17.....	H sur Londesboro	M F	1
909	Laurison, Bond.....	18.....	H stir Londesboro	M F	1
729	Lunday, Edward.....	N half 17.....	14.....	H M F	8
736	McClarty, Wm.....	S part 21	14.....	H M F	8
890	Riley, Joseph.....	65.....	C sur Londesboro	M F	1
900	Stevens, Jos J	17.....	H sur Londesboro	M F	1

104	Frost, Thom.....	20.....	2.....	M F and owner	6
104	Frost, Wm.....	20.....	2.....	M F and owner	6
104	Flynn, Andrew.....	20.....	2.....	M F and owner	6
104	Glew, Mathias	S half 14	3	M F and owner	6
104	Gleason, Henry	S half 17	3	M F and tenant	6
104	Gleason, Adam	W half 17	3	M F and tenant	6
104	Hill Thomas	20.....	2.....	M F and owner	6
77	Hill, Wm.....	N half 20	3	M F and tenant	6
111	do	W pt 21	3	M F and tenant	6
111	Henry, John	W half 17	3	M F and tenant	6
204	Inwood, Joshua O.	W half 19 S half 20.....	7	M F and owner	6
120	Kilty, John.....	S E pt 20	3	M F and owner	6
124	Latser, John	N pt 24	3	M F and owner	6
127	do	E pt 24	3	M F and owner	6
127	Laverlack, Samuel	Part 25	3	M F and tenant	6



3

1
2
3
4
5
6
7
8
9
10
11
12
13
14
15
16
17
18
19
20
21
22
23
24
25
26
27
28
29
30
31
32
33
34
35
36
37
38
39
40
41
42
43
44
45
46
47
48
49
50
51
52
53
54
55
56
57
58
59
60
61
62
63
64
65
66
67
68
69
70
71
72
73
74
75
76
77
78
79
80
81
82
83
84
85
86
87
88
89
90
91
92
93
94
95
96
97
98
99
100

60

50

10

20

30

40

50

60

70

80

90

100

110

120

130

140

150

POLLING SUB-DIVISION NO. 8.

No. of Lot	Name	No. of Lot or part of Lot.	Concession	Owner or Tenant	
107	Miller, Wm. J.	N half 16	3	MF and owner	0
234	Modd, John H.	W half 16 pt 18	6	MF and owner	2
277	Modd, W. G.	W half 16 pt 18	6	MF and owner	2
280	Morrison, James	17	7	MF and owner	0
281	Morrison, Michael	17	7	MF and owner	0
282	Morrison, Wm.	17	7	MF and owner	0
148	Mann, John	S half 16	4	MF and owner	0
149	Mann, George	S half 16	4	MF and owner	0
150	Mann, Geo. sr.	S half 16	4	MF and tenant	0
242	McIntosh, John P.	23	6	MF and owner	0
285	McIntosh, Charles	22	7	MF and owner	0
59	Noble, Thos.	E half 17	3	MF and owner	0
	do	16	2	MF and owner	
100	Noble, John R.	E half 17	3	MF and tenant	0
85	Pope, George sr.	N pt 19	2	MF and owner	0
90	Pope, Jos. J.	N pt 19	2	MF and owner	0
113	Pope, Wm. G.	E half 19	3	MF and owner	0
281	Quigley, James	19	6	MF and owner	0
	do	E half 18	7	MF and owner	0
230	Quigley, Thomas	19	6	MF and owner	0
	do	E half 18	7	MF and owner	0
232	Quigley, John	19	6	MF and owner	0
	do	E half 18	7	MF and owner	0
238	Quigley, Patrick	W half 18	7	MF and owner	0
	do	E half 19	7	MF and tenant	0
155	Reynolds, John jr.	S half 20	4	MF and owner	0
159	Reynolds, Patrick	E half 22	4	MF and owner	0
157	Reynolds, James	E half 22 23	5	MF and owner	0
158	Reynolds, John	E half 22 23	5	MF and owner	0
190	Reynolds, John sr.	22	5	MF and owner	0
198	Reynolds, Owen	22	5	MF and owner	0
220	Render, Henry	17	6	MF and owner	2
241	Reynolds, Dominick	W half 22	6	MF and owner	0
190	Reynolds, James	19	5	MF and owner	0
278	Routledge, Edward	16	7	MF and tenant	0
279	Routledge, Wm.	16	7	MF and tenant	0
197	Reynolds, Patrick	22	5	MF and owner	0
154	Shanahan, John	N half 20 S half 19	4	MF and owner	0
	do	16	7	MF and owner	0
	do	21	4	MF and tenant	0
7	Stevens, Wm.	Part W half 19	3	MF and tenant	0
24	Sly, Edwin	10 E pt 17	1	MF and owner	0
32	Shipley, George	Part 19	1	MF and owner	0
35	Shipley, Wm.	20	1	MF and owner	0
61	Scanlin, Wm.	W half 17	2	MF and owner	0
158	Scanlin, John	21	4	MF and owner	0
62	Shanahan, Daniel, jr.	N pt 22	3	MF and owner	0
	do	N half 23	4	MF and owner	0
	do	W half 17	2	MF and tenant	0
33	Sanderson, Thos.	Part 19	1	MF and tenant	0
123	Tyndall, Lorne T.	23	3	MF and tenant	0
	do	N half 23	2	MF and tenant	0
	do	S half 23	4	MF and tenant	0
152	Tremier, Thomas	18	4	MF and owner	0
233	Tighe, Thomas	E half 20	6	MF and owner	0
236	Tighe, James	21	6	MF and owner	0
240	Tighe, Charles	21	6	MF and owner	0
122	Tyndall, Arthur	23	3	MF and tenant	0
	do	N half 23	2	MF and tenant	0
	do	S half 23	4	MF and tenant	0
25	VanEgmond, Rich.	Part 17	1	MF and owner	6
163	VanEgmond, James	S half 24 25	4	MF and tenant	6
20	Walker, Thomas	18	1	MF and owner	6

R

S

POLLING SUB-DIVISION NO. 3

Part 2—Persons entitled to vote at Municipal Elections only.

No.	Name.	No. of Lot or part of Lot	Concession	Owner or Tenant	1/2
147	Allan, George	N half 20	7	Owner	13
	do	N half 16	4	Owner	
	do	16	5	Owner	
115	Autterson, John	8 pt W half 10	3	Owner	6
237	Brown, Margaret	W half 20	6	Owner W	6
86	Brown, Emma	22	1	Owner W	6
126	Churchill, Benjamin	Part 25	3	Owner	6
37	Doherty, Wm	2f	1	Tenant	6
164	East, Thos	21	7	Owner	6
76	Fair, James	S 1/2 23 S W pt 24 pt 8 1/2 25	2	Owner	6
80	Foster, Wm	Part 8 half 25	2	Owner	6
101	Flynn, Mary	20	5	Owner W	6
100	Farquhar, Wm	N half 24 N half 25	4	Owner	6
110	Oinn, Andrew	W half 17	3	Owner	6
67	Hitch, Mary	N pt 20	2	Owner W	6
84	Ransford, Richard	Part 19	1	Tenant	6
76	Rance, Mary	W pt 24	3	Owner W	6
	do	N half 25	2	Owner W	
153	Reynolds, Mary	N half 19	4	Owner W	6
156	Scanlin, John	21	4	Owner	6
36	Shipley, Thos	21	1	Owner	6
79	Spooner, Charles	Part 8 half 25	2	Owner	6
121	Shanahan, Daniel sr	N half 23	2	Owner	6
	do	23	3	Owner	
	do	S half 23	4	Owner	
68	Tremier, James	S pt 19 S pt 20	2	Owner	6

Part 3—Persons entitled to vote at elections for the Legislative Assembly only.

29	Brown, Thos	Part 19	1	H M F	6
30	Carter, Isaac	Part 19	1	H M F	6
31	Cook, Henry	Part 19	1	H M F	6
28	Ellison, John	Part 19	1	H M F	6
27	Forden, John	Part 19	1	H M F	6
78	Morrish, John	S W pt 24	2	H M F	6



POLLING SUB-DIVISION NO. 4

Comprising that part of the said township within the following boundaries, that is to say, bounded on the south by the Blind Line between concessions seven and eight, on the east by sideline fifteen and sixteen, on the north by the Town Line of Hullett and Morris, and the Town Line of Hullett and Blyth, and the Town Line of Hullett and East Wawanosh, and on the west by sideroad twenty-five and twenty-six.

Part I—Persons entitled to vote at both Municipal Elections and Elections to the Legislative Assembly.

	Name	No. of Lot or part of Lot	Concession	Owner or Tenant	
320	Adams, Henry	W half 20 W half 21	8	MF and tenant	1
	do	S part 21	9	MF and owner	
	do	E half 22	9	MF and tenant	
302	Adams, Thomas	E half 22	9	MF and owner	1
740	Austin, Thos	W part 24	14	MF and owner	8
741	Austin, Frederick	W part 24	14	MF and owner	8
748	Anderson, John	K part 24	14	MF and owner	8
993	Addison, George	8 0 5 0	Hartford	MF and owner	1
919	Adams, John C.	Part 20	Londesboro	MF and owner	1
878	Adams, Richard	Part 25	10	MF and owner	1
236	Appleby, Samuel	E half 24 W half 25	8	MF and owner	1
742	Austin, Alfred	W part 24	14	MF and owner	8
3744	Bell, Thomas	26 27	H S Londesboro	MF and tenant	1
647	Bruce, Robt. sr.	Part 24	13	MF and tenant	1
648	Bruce, Matthew	Part 24	13	MF and tenant	1
405	Bell, John	Part 25	10	MF and owner	1
	do	13	H sur Londesboro	MF and owner	
807	Brown, Ephraim	S half 24	9	MF and owner	1
521	Brigham, Wm	4	H sur Londesboro	MF and owner	1
500	Brown, John	17	12	MF and owner	1
	do	S part W half 18	13	MF and owner	
570	Brown, Wm	17	12	MF and owner	1
	do	S part W half 18	13	MF and owner	
730	Bowes, George	18	14	MF and owner	8
724	Brigham, John	N part 16	13	MF and owner	8
720	Bedford, Richard	S half 16 S half 17	14	MF and tenant	8
910	Brogden, George	N half 21	H sur Londesboro	MF and owner	1
868	Bell, Edward	7	H sur Londesboro	MF and owner	1
517	Brunson, John	17 9 10	H sur Londesboro	MF and owner	1
	do	Part W half 24	13	MF and tenant	
300	Brunley, Wm	N part 20	9	MF and owner	1
	do	N part 21	9	MF and owner	
457	Bainbridge, Charles	Part 20	10	MF and tenant	1
900	Brown, William	14	H S Londesboro	MF and owner	1
724	Brigham, Adam F.	N part 16	13	MF and owner	8
640	Bedford, George	N part 16	13	MF and tenant	8
326	Carter, Wm	10 E half 20	8	MF and owner	6
352	Cockerline, G. sr	E half 23	8	MF and owner	1
	do	W half 24	8	MF and tenant	
353	Cockerline, G. jr	E half 23	8	MF and tenant	1
375	Craig, Robt.	O part 16 S part 17	9	MF and tenant	1
380	Carter, Chas	O part 16 O part 17	9	MF and tenant	1
387	Cartwright, James sr.	N part 18 19	9	MF and owner	1
388	Cartwright, John	N part 18 19	9	MF and owner	1
304	Colclough, Joseph	N half 23	9	MF and tenant	1
512	Caldwell, James	20 N half 21	11	MF and owner	1
632	Cade, Martin	W half 17	13	MF and owner	1
641	Cuming, John sr	22	13	MF and owner	1
642	Cuming, John jr	22	13	MF FS	1
734	Collison, George	S part 19 S part 20	14	MF and owner	8
895	Crawford, Robt.	6	H sur Londesboro	MF and owner	1
911	Chapple, John	31 33 35 37	H sur Londesboro	MF and owner	1
928	Cole, Wm	W half 30	H sur Londesboro	MF and tenant	1
932	Cade, Thos. H	67	O sur Londesboro	MF and owner	1
513	Caldwell, Robt	20 N half 21	11	MF and owner	1
650	Carter, George	Part 25	13	MF and tenant	1
633	Cade, Wm	W half 17	13	MF and owner	1


POLLING SUBDIVISION NO. 4.

No.	Name	No. of Lot or part of Lot.	Concession	Owner or Tenant	
927	Day, Wm	Part 30..... H sur	Londesboro	MF and owner	1
630	Elliott, James	S E part 16.....	13.....	MF and owner	8
630	Elliott, Adam	S W part 16.....	13.....	MF and owner	8
325	Farquhar, Wm H	N part 18 part 17.....	8.....	MF and owner	1
451	Fairservice, Thos	17.....	10.....	MF and owner	1
452	Fairservice, James E	17.....	10.....	MF and owner	1
680	Floody, Matthew	E half 19.....	13.....	MF and owner	8
687	Floody, Charles	W half 19 N half 20.....	14.....	MF and owner	8
731	Frazer, James	N part 19.....	14.....	MF and owner	8
916	Ferguson, James H sur	Londesboro	MF Income	1
698	Floody, David A	W half 19 N part 20.....	14.....	MF and owner	8
744	Garbet, George	C part 25.....	14.....	MF and owner	8
	do	Part 30..... H sur	Londesboro	MF and owner	
613	Gray, Stephen	21.....	13.....	MF and owner	1
615	Gray, Alfred	21.....	13.....	MF and owner	1
614	Gray, Wm	21.....	13.....	MF and owner	1
579	Gray, Joseph	N half 25.....	12.....	MF and tenant	1
447	Hamilton, Gavin sr	16.....	10.....	MF and owner	1
448	Hamilton, Thos	16.....	10.....	MF and owner	1
449	Hamilton, Gavin jr	16.....	10.....	MF and owner	1
450	Hamilton, Robt	16.....	10.....	MF and owner	1
649	Hiles, Wm	Part 25.....	13.....	MF and owner	1
381	Hunter, James	4 7..... Baur	Hartford	MF and owner	1
323	Heak, George	Part 17 part 18.....	8.....	MF and owner	1
394	Hunter, Benjamin	Part W 21 E 24.....	8.....	MF and owner	1
915	Haggitt, Edward	12..... B sur	Londesboro	MF and owner	1
301	Harvey, John	S part 21.....	9.....	MF and tenant	1
324	Heak, Robt	Part 17 part 18.....	8.....	MF and owner	1
925	Hill, James	Part 31..... H sur	Londesboro	MF and tenant	1
730	Haggitt, George	N part 21.....	14.....	MF and owner	8
518	Jeffrey, Robt	S half W half 24.....	11.....	MF and tenant	1
	do	Part 29..... H sur	Londesboro	MF and owner	
463	Lee, John sr	24.....	10.....	MF and owner	1
	do	E half 24 W half 24.....	11.....	MF and owner	
404	Lee, Wm	24.....	10.....	MF and tenant	1
515	Lee, Thos	E half 24.....	11.....	MF and owner	1
729	Lundy, Edward O	N half 17.....	14.....	MF and owner	8
918	Lawson, John	Part 29..... H sur	Londesboro	MF and tenant	1
389	Livemore, Henry	S part 18.....	9.....	MF and owner	1
574	Little, Wm J	21.....	12.....	MF and owner	1
575	Little, Francis	22.....	12.....	MF and owner	1
690	Leat, Edmund	S part 20 21.....	13.....	MF and owner	1
745	Lyon, Thomas	S part 25.....	14.....	MF and owner	1
510	Lyor, George	S part 18.....	11.....	MF and owner	1
737	Lindsay, Aaron	O part 21.....	14.....	MF and tenant	8



POLLING SUB-DIVISION NO. 4

	Name	No. of Lot or part of Lot	Connection	Owner or Tenant	
783	Marritt, Benjamin	N part 16	16	MF and tenant	1
811	Miller, John	E half 17	13	MF and owner	1
377	McVittie, John	C part 16 C part 17	9	MF and owner	1
	do	79	C sur Londeboro	MF and owner	1
300	Mason, Benjamin	N half 21	9	MF and owner	1
640	Moon, James	10	11	MF and owner	1
727	Morris, Enoch	N half 16	15	MF and owner	1
455	Moon, Wm	Part 19	10	MF and owner	1
459	Martin, Thos	Part 20	10	MF and owner	1
462	Martin, Wm	Part 21	10	MF and owner	1
	do	N part W half 24	11	MF and owner	1
907	Manning, James	10 22	H sur Londeboro	MF and owner	1
914	Mains, Matthew	14	H sur Londeboro	MF and tenant	1
454	Moon, Henry	18	Londeboro	MF and owner	1
510	Miller, Thomas	Part W 1/2 21	11	MF and owner	1
608	McVittie, Simon	Part 16	12	MF and tenant	1
783	Nicol, David	N part 20	14	MF and owner	1
881	Newton, George	N part 1	H sur Londeboro	MF and owner	1
921	Oliver, James	Part 20	H sur Londeboro	MF and tenant	1
801	O'Brien, John T	66	C sur Londeboro	MF and tenant	1
915	Plingle, Nelson	S half 24	H sur Londeboro	MF and owner	1
400	Pinkey, John	Part 25	10	MF and tenant	1
804	Rush, Wm	8	H sur Londeboro	MF and tenant	1
450	Ruddell, George	21	10	MF and owner	1
	do	S half 21	11	MF and owner	1
400	Ruddell, Chas	21	10	MF and owner	1
	do	S half 21	11	MF and owner	1
401	Ruddell, James	21	10	MF and owner	1
	do	S half 21	11	MF and owner	1
880	Riley, Wm	65	C sur Londeboro	MF and owner	1
582	Sanderson, Robert	Part 24	13	MF and owner	1
581	Sanderson, Wm	Part 24	13	MF and owner	1
321	Stewart, Wm	16	8	MF and owner	2
303	Stevens, Wm	W 1/2 22	9	MF and owner	1
	do	N half 23	9	MF and owner	1
514	Scott, Robt	22	10	MF and owner	1
	do	22	11	MF and owner	1
571	Sanderson, Wm	18	12	MF and owner	1
	do	N half 18	11	MF and owner	1
691	Stevenson, John	13	H sur Londeboro	MF and tenant	1
380	Scates, George	S part 20	9	MF and owner	1
654	Shobbrook, Thos	Part 18	13	MF and owner	1
511	Shobbrook, John	19	11	MF and owner	1
	do	W 1/2 30	H sur Londeboro	MF and owner	1
635	Shobbrook, Charles	Part 19	13	MF and owner	1
580	Sanders, Geo	S 1/2 25	12	MF and owner	1
577	Taylor, Andrew	23	12	MF and tenant	1
	do	24	12	MF and owner	1
572	Tamblyn, John sr	19	12	MF and owner	1
573	Tamblyn, John jr	20	12	MF and owner	1
838	Thompson, Feleg	25	8	MF and owner	1
839	Thompson, George	25	8	MF and owner	1
743	Taman, Henry	N part 25	14	MF and owner	9




POLLING SUB-DIVISION NO. 4.

No.	Name.	No. of Lot or part of Lot.	Compassion	Owner or Tenant		
365	Wilkin, Alfred	N half 2	H sur	Londesboro	MF and owner	1
366	Waymouth, Wm	22			MF and owner	1
367	Waymouth, Albert	22			MF and owner	1
378	Woodman, Arthur	Part 25 E part 25	10		MF and owner	1
377	Whitely, Wm	74	O sur	Londesboro	MF and owner	1
	do	16	H sur	Londesboro	MF and owner	1
388	Wagner, Jacob	26			MF and owner	1
389	Woodman, Samuel	N part 25	11		MF and tenant	1
	do	90	O sur	Londesboro	MF and owner	1
412	Walker, Joseph	31 37 &c	H sur	Londesboro	MF and tenant	1
492	Young, John	1 3 3	Bay sur	Hartford	MF and owner	1
493	Young, Oliver	18 N half 24	H sur	Londesboro	MF and owner	1

Part 2—Persons entitled to vote at Municipal Elections only.

322	Allen, John	N part 17	8		Owner	7
147	Allen, Geo. W.	R half 21	8		Owner	13
	do	N part 21	14		Owner	
405	Belh, John	Part 25	10		Owner	1
725	Braithwaite, Marshall	8 4 16 8 17	14		Owner	8
519	Barkwell, Richard	N part 25	11		Owner	6
410	Bruce, Robt jr	Part 24	43		Owner	1
530	Cole, Samuel	Part 25	10		Owner	1
913	Fell, David	8 half 21	H sur	Londesboro	Owner	1
920	Govier, Phoebe	Part 29	H sur	Londesboro	Owner W	1
935	Hill, Jessie	Part 25	10		Owner W	1
924	Hill, Jane	Part 31	H sur	Londesboro	Owner W	1
374	Lasham, John	Part 25	10		Owner	1
	do	13 8 26 27	H sur	Londesboro	Owner	1
390	Logle, Jane	W half 24	8		Owner W	10
888	Little, Wm	72	O sur	Londesboro	Owner	1




POLLING SUB-DIVISION NO. 4

No.	Name	No. of lot or part of lot	Condition	Owner or Tenant	18
376	Malville, Lawrence	O part 16 O part 17	9	Owner	1
378	Malville, James	O part 16 O part 17	9	Owner	1
379	Malville, Jennie	O part 16 O part 17	9	Owner W	2
380	Malville, Mary	N part 17	9	Owner W	1
403	Mann, Mary Ann	18 part 31	10	Owner W	1
536	do	17	11	Owner W	1
	Mogridge, M.A.	20 21	H sur	Londesboro	Owner W
604	McKenzie, Jane	3 11	6. H sur	Londesboro	Owner W
608	McVittie, Janet	Part 16	12	Owner W	1
370	Oulmette, W.L.	N part 1	H sur	Londesboro	Owner
380	Richardson, Robt.	N part 23	9	Owner	6
785	Roan, Wm.	8 pt 21 8 pt 22 8 pt 23	14	Owner	8
892	Smith, Elizabeth	15	H sur	Londesboro	Owner W
792	Shields, Thos.	O part 25	14	Tenant	1
576	Taylor, Alex	21	w	12	Owner
377	Thompson, Margaret	25	8	Owner W	1
789	Taman, Thos	N part 22	14	Tenant	8
659	Tapley, Maria	Part 20	H sur	Owner	1
578	Willis, John	N half 25	11	Owner	1
381	Young, Alexander	1 2 3	Hsur	Hartford	Owner

Part 3—Persons entitled to vote at elections for the Legislative Assembly only.

327	Carter, Robt	10	8	H M F	6
626	Hill, Luxton	Part 31	H sur	Londesboro	M F
800	Hill James	17	H sur	Londesboro	M F
600	Laurison, Bond	18	H sur	Londesboro	M F
729	Lunday, Edward	N half 17	14	H M F	8
790	McClarty, Wm	8 part 21	14	H M F	8
800	Riley, Joseph	65	O sur	Londesboro	M F
900	Stevens, Jos J	17	H sur	Londesboro	M F





POLLING SUB-DIVISION NO. 5

Comprising that part of the said township within the following boundaries, that is to say, bounded on the south-west by the Town Line of Hallett and Goderich township, on the east by sideroad twenty-five and twenty-six, on the north by the Blind line between concessions nine and ten, and on the west by sideroad thirty-five and thirty-six.


Part I—Persons entitled to vote at both Municipal Elections and Elections to the Legislative Assembly.

No. of Poll	Name	No. of Lot or part of Lot	Concession	Owner or Tenant	Age
206	Archer, W.H.	W part 29	5	MF and owner	6
201	Archer, Thos.	28 S part 29	5	MF and owner	6
88	Blutt, Josiah	Part 26	2	MF and owner	6
130	Bullen, Wm	Part 26 27	3	MF and owner	6
294	Bingham, Nelson	S part 32 S part 33	7	MF and owner	6
822	Beacom, Henry sr	17	Bay sur	Summerhill	3
824	Beacom, Henry, jr	23 24 25	Bay sur	Summerhill	3
821	Beacom, Christopher	20	Bay sur	Summerhill	3
351	Ball, W. H.	34 part 35	8	MF and owner	3
107	Brownlee, Isaac	28	4	MF and owner	0
108	Cornish, James	29	4	MF and owner	6
240	Crossman, Geo	27	0	MF and owner	6
313	Collinson, Wm	20 part 30	3	MF and tenant	1
345	Collison, James	20 part 30	2	MF and tenant	1
400	Crawford, Edmund	S part 26	9	MF and owner	1
	do	S part 26	9	MF and tenant	
403	Crawford, Charles	S part 26	9	MF and owner	1
406	Carter, Richard	N part 26 27	9	MF and owner	1
126	Churchill, Benjamin	Part 26 27	3	MF and owner	6
414	Christopher, George	S half 35	9	MF and owner	3
	do	W half 33	9	MF and tenant	
413	Cunningham, James	W half 33	9	MF and owner	1
401	Crawford, Jonathan	S part 26	9	MF and owner	1
402	Crawford, Robt	S part 26	9	MF and owner	1
104	East, Thomas	26	4	MF and owner	6
	do	Part 26	2	MF and owner	
106	East, Edward	26	4	MF and owner	6
	do	Part 26	2	MF and owner	
824	Edmuston, John	22	Bay sur	Summerhill	3
203	Farquhar, Geo	Part 27	5	MF and tenant	0
257	Granger, Benjamin	N part 32	6	MF and owner	3
252	Hoggitt, David	W half 28	6	MF and owner	6
	do	E part 29	7	MF and owner	
290	Hill, Joshua	N part 32 O part 33	7	MF and owner	3
85	Hoare, Cornelius	Part 26	2	MF and owner	6
407	Jamieson, Arthur	28	9	MF and tenant	1
411	Jackson, David	32	9	MF and owner	1
825	Johnston, John sr	3	Bay sur	Summerhill	3
819	Johnston, George	1 2	Bay sur	Summerhill	3
412	Jackson, Frederick	32	9	MF and owner	1



FOLLING SUB-DIVISION NO. 1.

No.	Name.	No. of Lot or part of Lot	Concession	Owner or Tenant	13
330	Kilty, Geo	18 19	Bay sur Summerhill	MF and owner	3
350	Lovett, John	33	3	MF and owner	3
207	Mason, Thomas	S part 30	5	MF and tenant	3
302	Millar, Robt	N part 30	5	MF and owner	3
352	Mair, Wm sr	N part 35	8	MF and owner	1
	do	34	9	MF and owner	
359	Mair, Walter	N part 35	8	MF and tenant	1
415	Mair, Wm jr	34	9	MF and tenant	1
81	Murphy, Wm	Part 26	2	MF and owner	6
259	McBrien, Wm. sr.	30	6	MF and owner	6
254	McBrien, Henry	30	6	MF and tenant	6
250	McBrien, Wm. jr.	N half 31	6	MF and owner	6
255	McIlveen, James	S half 31	6	MF and owner	6
258	McLachlan, John	S part 32	6	MF and owner	3
340	McCaughy, Francis	26	8	MF and owner	1
341	McCool, Wm.	27	8	MF and owner	1
408	McCool, John	29	9	MF and owner	1
409	McCool, Samuel	30	9	MF and owner	1
342	Nott, Thomas	28	8	MF and owner	1
82	Snell, Edward H	Part 26	2	MF and owner	6
245	Snell, Wm	26	6	MF and owner	6
251	Southcombe, James	E half 28	6	MF and tenant	6
	do	29	6	MF and owner	
290	Snell, James	26 27	7	MF and owner	6
346	Snell, George sr	Part 31	8	MF and owner	1
348	Snell, William	Part 31	8	MF and owner	1
482	Snell, Ephraim	N part S half 35	9	MF and owner	1
347	Snell, Humphrey, jr	Part 31	8	MF and owner	1
201	Steep, Nelson	N half 26	5	MF and tenant	6
128	Tiplady, David	Part 26 27	3	MF and owner	6
132	Tiplady, John	Part 26 27	3	MF and owner	6
130	Tiplady, William sr	Part 26 27	3	MF and owner	6
131	Tiplady, William jr	Part 26 27	3	MF and owner	6
349	Vodden, John	32	8	MF and owner	1
410	Vodden, William A.	31 E half 33	9	MF and owner	1
97	Watt, Alexander	Part 26	2	MF and owner	6
166	Weir, Adam	Part 27	4	MF and owner	6
200	Warren, Henry	S half 26	5	MF and owner	6
	do	28	7	MF and owner	
201	Westcott, George	Part 29	7	MF and owner	6
202	Wallace, William	30	7	MF and owner	3



POLLING SUB-DIVISION NO. 5

Part 3—Persons entitled to vote at Municipal Elections only.

No. of Lot	Name	No. of Lot or part of Lot	Concessions	Owner or Tenant	No. of Lots
200	Brownlee, Elizabeth ..	Part N half 26	5	Owner-W	8
300	Crawford, William.....	S part 26	9	Owner	1
206	Cottle, James.....	S part 30	5.....	Owner	6
202	Farquhar, Thomas	Part 27	5	Owner	6
207	Hill, George	N part 33	7	Owner	3
80	Hill, John	Part 26	2	Owner	6
84	Hoare, Thomas.....	Part 26	2	Owner	6
406	Jamieson, Samuel	28.....	9	Owner	1
416	McBrien, Hannah.....	S part N half 35.....	9	Owner W	6
83	Peckett, George	Part 26	2	Owner	6
250	Southcombe, Elizabeth	E half 28	6	Owner W	6
417	Wright, John	S part N half 35.....	9	Tenant	3
238	Wallace, Mary A.....	31.....	7	Owner W	3

Part 3—Persons entitled to vote at elections for the Legislative Assembly only.

205	Bingham, Wm.....	S E part 32	7	MF	3
826	Johnston, John jr	3	Bay sur Summerhill	MF	3
404	Mennel, Geo	27.....	9	HMF	1
269	McLachlan, Geo	S part 32	6	HMF	3
120	Wray, Geo	Parts 26 27	3	MF	6




POLLING SUB-DIVISION NO. 6

Comprising that part of the said township within the following boundaries, that is to say, bounded on the south by the Blind Line between concessions nine and ten, on the east by sideroad twenty-five and twenty-six, on the north by the Town Line of Hullett and East Wawanosh, and on the west by sideroad thirty-five and thirty-six.

Part I—Persons entitled to vote at both Municipal Elections and Elections to the Legislative Assembly.

No.	Name	No. of Lot or part of Lot	Concession	Owner or Tenant	
748	Anderson, John	N part 27	14	MF and owner	8
474	Brown, Francis	27	10	MF and owner	1
523	Braithwaite, James	27	11	MF and owner	1
524	Braithwaite, John	27	11	MF and owner	1
525	Brigham, Richard	29	11	MF and owner	1
584	Barr, Isaac	E 1/2 27	12	MF and owner	1
585	Barr, Alexander	W 1/2 27	12	MF and owner	1
586	Barr, George	E 1/2 27	12	MF and owner	1
588	Brown, James	Part 28	12	MF and owner	1
732	Barr, John	Part 28 29	14	MF and owner	8
808	Bowcock, Robert	Part 28	10	MF and owner	1
465	Bell, John	Part 28	10	MF and owner	1
877	Bynston, Wm. T.	H 2	H sur Londeboro	MF and tenant	1
892	Bradford, George	K 8	H sur Londeboro	MF and tenant	1
893	Brown, John	Parts F O	H sur Londeboro	MF and owner	1
475	Brown, Moses	27	10	MF and owner	1
406	Campbell, Wm. T.	N part 29	10	MF and owner	1
407	Campbell, James	N part 29	10	MF and owner	1
478	Cole, Robert	E part 32	10	MF and owner	1
	do	N part 31 60	11	MF and owner	1
590	Cole, Samuel	S part 31	11	MF and owner	1
508	Crawford, George	W 1/2 33 34	12	MF and tenant	1
603	Crawford, Robert	N part 30	13	MF and owner	1
671	Cunninghame, Walter	Pt 33 and 34 N pt 35	13	MF and owner	1
401	Crawford, Jonathan	Part 29	10	MF and tenant	1
600	Crisp, Thos	C	H sur Londeboro	MF and owner	1
	do	1 2 3 7 8 9	H sur Londeboro	MF and owner	1
	do	W 1/2 29	12	MF and owner	1
406	Carter, Richard	S part 26	10	MF and owner	1
604	Crawford, Edward J.	N part 30	13	MF and owner	1
520	Carter, Thos	Part 30	11	MF and tenant	1
672	Cunningham, Walter J	Pt 33 34 N pt 35	13	MF and owner	1
707	Dyer, Martin	N 1/2 35	14	MF and owner	8
708	Dyer, James	N 1/2 35	14	MF and owner	8
470	Eno, Smith	35	10	MF and owner	1
480	Eno, George	35	10	MF and owner	1
706	Elaley, James	S 1/2 35	14	MF and owner	1
473	Eidt, Jacob L.	Part 20	10	MF and tenant	1
537	Govier, John H.	35	11	MF and owner	1
535	Granger, Wm.	32 E 1/2 33	12	MF and owner	1
740	Granger, John H.	32 E 1/2 33	12	MF and owner	1
650	Garrett, John jr	S part 26	14	MF and owner	1
650	Garrett, John sr	N part 26	13	MF and owner	1
	do	S part 26	14	MF and owner	1
657	Garrett, Joseph	C part 26	13	MF and tenant	1
509	Hunking, Henry	E part 35	12	MF and owner	1
	do	S part 35	13	MF and owner	1
600	Hunking, Rundell	N 1/2 35	12	MF and owner	1
673	Hunking, Thos	S W part 34	13	MF and owner	1



ROLLING SUB-DIVISION NO. 6.

	Name.	No. of Lot or part of Lot	Quantity	Owner or Tenant	
476	Jamieson, Andrew	29	10	MF and owner	1
502	Johnston, George	Part C	W sur	Londesboro	MF and tenant
581	Little, Thomas	N 1/2 29	12	MF and owner	1
529	Longman, George	S part 32	13	MF and tenant	1
651	Lyons, Jas. sr	O part 30	13	MF and owner	1
653	Lynn, Harrison	E 1/2 27	13	MF and owner	1
652	Lyons, Wm	O part 29	13	MF and owner	1
690	Lawrence, Isaac	Part 33	13	MF and owner	1
374	Lasham, John	Pt Ept M D N O S	H sur	Londesboro	MF and owner
697	Longman, Wm	S part 32	13	MF and tenant	1
477	Manning, John	31	10	MF and owner	1
479	Morris, Joseph	34	10	MF and owner	1
535	Mountain, David	E 1/2 34	11	MF and owner	1
503	Manning, Thos	31	12	MF and owner	1
	do	H S	H sur	Londesboro	MF and owner
900	Millin, Solomon	S part 29	13	MF and owner	1
681	Millin, George	S part 29	13	MF and owner	1
902	Moore, Geo.	N part 29	13	MF and owner	1
753	Mains, James	N part 30	14	MF and owner	8
754	Morningstar, Sylvanus	O part 31	14	MF and owner	8
531	Manning, Edmund	32	11	MF and owner	1
532	Manning, Joseph	32	11	MF and owner	1
694	Manning, Charles	31	12	MF and owner	1
905	McConnell, James	31 N part 32	13	MF and owner	1
870	Oulmette, Wm. L.	S part A B	H sur	Londesboro	MF and owner
747	Pearson, Nelson	C part 29	14	MF and owner	8
705	Platzer, George	34	14	MF and tenant	8
704	Platzer, John	34	14	MF and owner	8
580	Phillips, John L.	W pt 28 E pt 29	12	MF and owner	1
834	Richardson, Francis	D	W sur	Londesboro	MF and tenant
828	Radford, Hugh	29 W pt 32 33	10	MF and owner	1
754	Robertson, Thomas	S part 30	14	MF and owner	8
	do	N part 31	14	MF and tenant	8
758	Robertson, Geo	N part 31	14	MF and tenant	8
583	Sanderson, Wm. H.	S 1/2 26	12	MF and owner	1
582	Sanderson, Robert	S 1/2 26	12	MF and owner	1
501	Sphul, Amos	W 1/2 29	12	MF and tenant	1
592	Shobbrook, James	S part 31	13	MF and owner	1
	do	30	12	MF and owner	1
659	Sander, August	28	13	MF and tenant	1
670	Scott, Robert	C part 33	13	MF and owner	1
677	Scott, Adam	C part 33	13	MF and owner	1
755	Sphul, Wm	S part 31	14	MF and owner	8
835	Snell, George	Part A B M	H sur	Londesboro	MF and owner
346	Snell, Geo. sr	30	10	MF and owner	1
347	Snell, Humphrey jr	30	10	MF and owner	1
348	Snell, Wm	30	10	MF and owner	1
536	Townsend, Elijah	W 1/2 34	11	MF and owner	1
675	Weber, John	C part 35	13	MF and owner	8
522	Watson, Wm	N W part 29	11	MF and owner	1
533	Wood, Geo. jr	33	11	MF and owner	1
534	Wood, Francis	33	11	MF and owner	1
654	Webster, James	W 1/2 27	13	MF and owner	1
769	Walpier, Peter	25	14	MF and owner	8
655	Webster, Wm	W half 27	13	MF and owner	1
908	Woodman, James	Part C	W sur	Londesboro	MF and tenant
980	Wetlaufer, Ludwig	Part E	H sur	Londesboro	MF and tenant
472	Wallace, Richard	Part 26	10	MF and tenant	1



POLLING SUB-DIVISION NO. 6

No.	Name.	No. of Lot or part of Lot.	Concession	Owner or Tenant	No.
760	Youngblut, Frederick	O part 21	10	M F and owner	8
761	Youngblut, Jacob	E half 32	14	M F and owner	8
761	Youngblut, Geo. F.	W half 32	14	M F and owner	8

Part 2—Persons entitled to vote at Municipal Elections only.

676	Adams, Richard	E 4 5 6 10 11 12	W sur	Londesboro	Owner	1
681	Brigham, Wm.	N part 20		11	Owner	1
670	Cunninghams, Agnes	Part 34		13	Owner W	1
707	Howson, Charles	W half 33 34		12	Owner	6
800	Hiles, Annie	E half A B	W sur	Londesboro	Owner W	1
750	Kelly, John H.	27 part 26		14	Owner	8
749	Kelly, Patrick	27 part 26		14	Owner	8
527	Longman, Catherine	Part W half 20		11	Owner W	1
807	Lear, Susan	W half A	W sur	Londesboro	Owner W	1
929	Meyers, Charles	S part E	H sur	Londesboro	Owner	1
529	Mogridge, Mary A.	E half 20		11	Owner W	1
068	McLaherty, John	28		13	Owner	6
757	Platzer, Helena	N part 31		14	Owner W	8
083	Reid, Wm. A.	D	W sur	Londesboro	Owner	7
674	Tolliver, Mary	N part 35		13	Owner W	1
090	Taylor, Elizabeth	S part 32		13	Owner W	6
901	Walker, Elijah	Part C	W sur	Londesboro	Owner	1
	do	J R	H sur	Londesboro	Owner	1
702	Walpler, Elizabeth	33		14	Owner W	8
670	Woodman, Arthur	H 2	H sur	Londesboro	Owner	1
887	Whitely, Wm.	Part 20		10	Owner	1
700	Youngblut, Elizabeth	W half 32		14	Owner W	8

Part 3—Persons entitled to vote at elections for the Legislative Assembly only.

751	Barr, James	E part 23		14	H M F	8
587	Dolph, Wm.	E part 23		12	M F	1
008	Lawrence, Henry	Part 33		13	H M F	1
890	Riddell, Thos.	Part A B	H sur	Londesboro	M F	1
875	Woodman, Wm.	Part 25		10	M F	1




POLLING SUB-DIVISION NO. 7

Comprising that part of the said township within the following boundaries, that is to say, bounded on the south-west by the River Matfield and the Town Line of Hullett and Gales-rich township, on the east by sideroad thirty-five and thirty-six, on the north by the Town Line of Hullett and East Wawanosh, and the Town Line of Hullett and West Wawanosh.

Part I—Persons entitled to vote at both Municipal Elections and Elections to the Legislative Assembly.

No.	Name	No. of Lot or part of Lot	Occupation	Owner or Tenant	
705	Askwith, George	N part 1	M B.	MF and owner	5
706	Askwith, Robert	N part 1	M B.	MF and owner	5
683	Armstrong, James	N part 41	13	MF and owner	5
778	Armstrong, Martin	W half 30	14	MF and owner	5
848	Askwith, Alfred	78 79	E sur Manchester	MF and owner	5
480	Ball, Elias	N part 30	10	MF and owner	5
691	Ball, Ephraim	42	13	MF and owner	5
810	Ball, George H.	N part 30	11	MF and owner	5
	do	Part 1	M B.	MF and owner	5
815	Ball, John	N part 30	M B.	MF and owner	5
	do	Part 1	M B.	MF and owner	5
	do	N part 40	12	MF and owner	5
830	Brown, Job P.	10	E sur Manchester	MF and owner	5
851	Ball, Wm. H.	N part 30	8	MF and owner	5
544	Ball, James	Parts 30 & 31 S part 30	11	MF and owner	5
789	Cullis, John M.	35 85	E sur Manchester	MF and tenant	5
	do	Part 5	M B.	MF and owner	5
700	Cullis, Albert B.	Part 5	M B.	MF and owner	5
815	Carter, James	83 84 85 40	E sur Manchester	MF and owner	5
840	Caldwell, Samuel	37 38 32	E sur Manchester	MF and owner	5
801	Cox, Samuel	N part 8	M B.	MF and owner	5
831	Cox, James	12	M B.	MF and tenant	5
771	Daer, Wm.	Nw part 30	14	MF and owner	5
771	Doyle, Patrick	38	14	MF and owner	5
775	Doyle, Thomas	38	14	MF and owner	5
770	Doyle, Francis	38	14	MF and owner	5
830	Dunstall, George	E part 7	E sur Manchester	MF and owner	5
825	Dawson, Geo. sr.	51	E sur Manchester	MF and owner	5
784	Erratt, Robert T.	61	14	MF and owner	5
773	Farrow, Henry	37	14	MF and owner	5
854	Flecker, Wm.	63	E sur Manchester	MF and tenant	5
689	Gilbs, Thos.	Part 30	13	MF and tenant	5
690	Govier, Joseph	S part 41	13	MF and owner	5
781	Gross, George	Part 40	14	MF and owner	5
817	Govier, John	N part 9	M B.	MF and owner	5
	do	41	12	MF and owner	5
818	Govier, Richard	N part 9	M B.	MF and owner	5
	do	41	12	MF and owner	5
557	Govier, John H.	N half S half 30	12	MF and owner	5
840	Gravensteen, John	15	E sur Manchester	MF and owner	5
479	Giddon, Daniel	N half 30	9	MF and tenant	5





POLLING SUB-DIVISION NO. 7.

No. of Lot	Name	No. of Lot or part of Lot	Concession	Owner or Tenant	
540	Hill, Hugh	87	11	MF and owner	1
599	Hunking, Henry	E half N half 39	12	MF and owner	1
600	Hunking, Rundell	W half N half 39	12	MF and owner	8
679	Henry, John jr.	37	13	MF and tenant	8
709	Henry, Wm.	S part 39	14	MF and owner	5
786	Hunking, John	Part 45	14	MF and tenant	5
597	Howson, Chas.	8	E sur Manchester	MF and owner	
692	Jackson, Wm.	Part 39	13	MF and owner	5
850	Jackson, Archibald	37 38	E sur Manchester	MF and tenant	5
798	Knox, John	Part 3	M B	MF and owner	5
898	do	S E part 43	13	MF and owner	5
	Kuntz, Jacob	85 86 87 88	E sur Manchester	MF and owner	
484	Lansing, David	36	10	MF and owner	5
485	Lansing, Franklin	36	10	MF and owner	5
782	Laufenschlager, Adam	41	14	MF and owner	5
783	Laufenschlager, Sam.	41	14	MF and tenant	5
797	Lockhart, Mathew	S part 4	M B	MF and owner	5
791	Lawson, Thomas	Part 5	M B	MF and tenant	5
952	Mair, Wm. sr.	N part 36	8	MF and owner	1
959	Mair, Walter	N part 36	8	MF and tenant	1
538	Mountain, Thos.	S half S half 36	12	MF and owner	1
	do	36	11	MF and owner	
539	Mountain, Jesse	S half S half 36	12	MF and owner	1
	do	36	12	MF and tenant	
604	Marsh, George	N part 39	12	MF and owner	5
684	Morrison, Robt.	Part 39	12	MF and owner	5
	do	Part 39 40	13	MF and owner	
794	Marriot, Thos.	Part 5	M B	MF and owner	5
832	Munroe, Duncan E.	77	E sur Manchester	MF and owner	5
785	Macdonald, Andrew T	Part 44	14	MF and owner	5
787	Macdonald, Wm.	Part 45	14	MF and owner	5
842	Marshall, Samuel	Part 4	E sur Manchester	MF and owner	5
777	Murdock, John	E half 39	14	MF and owner	5
799	McBrien, Wm. J.	N half 6	M B	MF and owner	5
811	McBrien, Henry	S part 6	M B	MF and owner	5
681	Patterson, Wm.	38	13	MF and tenant	5
770	Platzer, George	N E part 36	14	MF and owner	5
779	Platzer, George	Part 40	14	MF and owner	5
780	Platzer, Lawrence	Part 40	14	MF and tenant	5



POLLING SUB-DIVISION NO. 7

No.	Name	No. of Lot or part of Lot	Concession	Owner or Tenant	Value
602	Ralphy, John	W part 38	12	MF and owner	5
603	Robertson, Alex.	N part 40	12	MF and tenant	5
604	Robertson, Robert	Part 40 part 39	12	MF and owner	5
607	Robertson, Wm. J.	Part 40	12	MF and tenant	5
643	Swan, Francis	5	Manchester	MF Income	5
646	Sturdy, John	10 11 12 13 14	Manchester	MF and owner	5
482	Snell, Ephraim	N part 36	10	MF and owner	1
677	Scott, Robert	30	12	MF and owner	5
676	Scott, Adam	30	12	MF and owner	5
602	Sprung, Gabriel	C part 43 N part 43	12	MF and owner	5
603	Sprung, Richard	N part 43	12	MF and tenant	5
814	Sprung, John	Part 2	M B.	MF and owner	5
812	Sprung, Richard M. do	N part 1 S part 2 N part 2	M B.	MF and owner MF and tenant	5
601	Webster	37 E part 36	12	MF and owner	5
800	Wagner	N part 7	M B.	MF and owner	5
809	Wagner	S part 7	M B.	MF and owner	5
5441	Way	Part 40	11	MF and owner	5
628	Wilson, John	42	14	MF and owner	1
541	Walte, Richard	37	10	MF and owner	1
	do	38	11	MF and owner	1
542	Walte, Wm.	37	10	MF and tenant	1
	do	38	11	MF and tenant	1
851	Walker, John	36	Manchester	MF and tenant	5
810	Wagner, Henry	S part 7	M B.	MF and owner	5
792	Webb, Robt. G.	Part 5	M B.	MF and tenant	5
409	Youngblut, Frederick	S part 9	M B.	MF and owner	1
808	Youngblut, George	S part 8	M B.	MF and owner	5
841	Youngblut, Geo. F.	85	Manchester	MF and owner	5

Part 2—Persons entitled to vote at Municipal Elections only.

844	Arthur, Sarah	19 20 30 30 40	E sur	Manchester	Owner W	5
804	Carey, Oswald	11		M B.	Owner	10
418	Dodsworth, Jane	N half 36		0	Owner W	5
808	Daymond, Peter	10		M B.	Owner	5
806	Daymond, Wm.	10		M B.	Owner	5
802	Hamilton, Wm.	12		M B.	Owner	5
837	Hellwing, Conrad	W part 7		Manchester	Owner	5
878	Henry, John sr.	37		12	Owner	5



POLLING SUB-DIVISION NO. 7.

No.	Name.	No. of Lot or part of Lot.	Concession	Owner or Tenant	
827	Knight, Abraham	55 56	E sur	Manchester Owner	5
853	Million, Martha	83	E sur	Manchester Owner W	5
831	Mills, John Jr.	81	E sur	Manchester Owner	5
830	Mills, John sr.	82	E sur	Manchester Owner	5
416	McBrien, Hannah	S half 30	0	Owner W	6
690	Patterson, Ellen	38	13	Owner W	5
845	Quigley, James	27 28 88 81 70 18	E sur	Manchester Owner	5
417	Wright, John	S half 30	0	Tenant	3
855	Wilson, Wm	94	E sur	Manchester Owner	5
847	Young, James	10	E sur	Manchester Owner	5

Part 3—Persons entitled to vote at elections for the Legislative Assembly only.

543	Chester, Thos	38	11	MF	5
772	Daer, John	C part 36	14	H M F	5
793	Grigg, Edward	Part 5	MB	MF	5
813	Sprung, Walter	S part 2	MB	MF	5
807	Youngblut, Ackert	S part 0	MB	H M F	5

The aggregate number of persons qualified to serve as Jurors in this municipality, in 1892 is 580

Total number of Voters:—Electoral Division No. 1 2 3 4 5 6 7 Total
 Part 1—129 100 98 144 78 102 95 772
 Part 2—38 17 21 33 18 20 17 147
 Part 3—5 7 6 8 5 5 6 42

The Voters' List for this municipality was posted up at my office, in the township of Hullett, in the County of Huron, this 18th day of July, 1892.

JAMES CAMPBELL, Clerk.






3rd July 192.

1st July v birds

Hull



2nd July 19/192.

Trakevis.

P.V. X

