
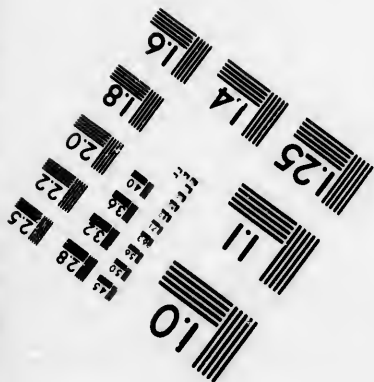




**IMAGE EVALUATION
TEST TARGET (MT-3)**



**Photographic
Sciences
Corporation**

23 WEST MAIN STREET
WEBSTER, N.Y. 14580
(716) 872-4503



**CIHM/ICMH
Microfiche
Series.**

**CIHM/ICMH
Collection de
microfiches.**



Canadian Institute for Historical Microreproductions / Institut canadien de microreproductions historiques



© 1984

Technical and Bibliographic Notes/Notes techniques et bibliographiques

The Institute has attempted to obtain the best original copy available for filming. Features of this copy which may be bibliographically unique, which may alter any of the images in the reproduction, or which may significantly change the usual method of filming, are checked below.

L'Institut a microfilmé le meilleur exemplaire qu'il lui a été possible de se procurer. Les détails de cet exemplaire qui sont peut-être uniques du point de vue bibliographique, qui peuvent modifier une image reproduite, ou qui peuvent exiger une modification dans la méthode normale de filmage sont indiqués ci-dessous.

- Coloured covers/
Couverture de couleur
- Covers damaged/
Couverture endommagée
- Covers restored and/or laminated/
Couverture restaurée et/ou pelliculée
- Cover title missing/
Le titre de couverture manque
- Coloured maps/
Cartes géographiques en couleur
- Coloured ink (i.e. other than blue or black)/
Encre de couleur (i.e. autre que bleue ou noire)
- Coloured plates and/or illustrations/
Planches et/ou illustrations en couleur
- Bound with other material/
Relié avec d'autres documents
- Tight binding may cause shadows or distortion
along interior margin/
La reliure serrée peut causer de l'ombre ou de la
distortion le long de la marge intérieure
- Blank leaves added during restoration may
appear within the text. Whenever possible, these
have been omitted from filming/
Il se peut que certaines pages blanches ajoutées
lors d'une restauration apparaissent dans le texte,
mais, lorsque cela était possible, ces pages n'ont
pas été filmées.
- Additional comments:/
Commentaires supplémentaires:

- Coloured pages/
Pages de couleur
- Pages damaged/
Pages endommagées
- Pages restored and/or laminated/
Pages restaurées et/ou pelliculées
- Pages discoloured, stained or foxed/
Pages décolorées, tachetées ou piquées
- Pages detached/
Pages détachées
- Showthrough/
Transparence
- Quality of print varies/
Qualité inégale de l'impression
- Includes supplementary material/
Comprend du matériel supplémentaire
- Only edition available/
Seule édition disponible
- Pages wholly or partially obscured by errata
slips, tissues, etc., have been refilmed to
ensure the best possible image/
Les pages totalement ou partiellement
obscurcies par un feuillet d'errata, une pelure,
etc., ont été filmées à nouveau de façon à
obtenir la meilleure image possible.

This item is filmed at the reduction ratio checked below/
Ce document est filmé au taux de réduction indiqué ci-dessous.

10X	14X	18X	22X	26X	30X
<input type="checkbox"/>	<input type="checkbox"/>	<input checked="" type="checkbox"/>	<input type="checkbox"/>	<input type="checkbox"/>	<input type="checkbox"/>
12X	16X	20X	24X	28X	32X

The cop
to the g
Ral
Mo

The ima
possible
of the c
filming

Original
beginni
the last
sion, or
other o
first pa
sion, an
or illust

The last
shall co
TINUED
whiche

Maps, p
differen
entirely
beginni
right an
require
method

The copy filmed here has been reproduced thanks to the generosity of:

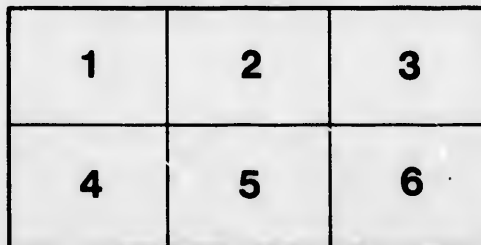
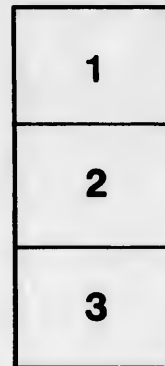
Ralph Pickard Bell Library
Mount Allison University

The images appearing here are the best quality possible considering the condition and legibility of the original copy and in keeping with the filming contract specifications.

Original copies in printed paper covers are filmed beginning with the front cover and ending on the last page with a printed or illustrated impression, or the back cover when appropriate. All other original copies are filmed beginning on the first page with a printed or illustrated impression, and ending on the last page with a printed or illustrated impression.

The last recorded frame on each microfiche shell contain the symbol \rightarrow (meaning "CONTINUED"), or the symbol ∇ (meaning "END"), whichever applies.

Maps, plates, charts, etc., may be filmed at different reduction ratios. Those too large to be entirely included in one exposure are filmed beginning in the upper left hand corner, left to right and top to bottom, as many frames as required. The following diagrams illustrate the method:



L'exemplaire filmé fut reproduit grâce à la générosité de:

Ralph Pickard Bell Library
Mount Allison University

Les images suivantes ont été reproduites avec le plus grand soin, compte tenu de la condition et de la netteté de l'exemplaire filmé, et en conformité avec les conditions du contrat de filmage.

Les exemplaires originaux dont la couverture en papier est imprimée sont filmés en commençant par le premier plat et en terminant soit par la dernière page qui comporte une empreinte d'impression ou d'illustration, soit par le second plat, selon le cas. Tous les autres exemplaires originaux sont filmés en commençant par la première page qui comporte une empreinte d'impression ou d'illustration et en terminant par la dernière page qui comporte une telle empreinte.

Un des symboles suivants apparaîtra sur la dernière image de chaque microfiche, selon le cas: le symbole \rightarrow signifie "A SUIVRE", le symbole ∇ signifie "FIN".

Les cartes, planches, tableaux, etc., peuvent être filmés à des taux de réduction différents. Lorsque le document est trop grand pour être reproduit en un seul cliché, il est filmé à partir de l'angle supérieur gauche, de gauche à droite, et de haut en bas, en prenant le nombre d'images nécessaire. Les diagrammes suivants illustrent la méthode.

ire
détails
es du
modifier
er une
filmage

ées

re

y errata
nd to

nt
ne pelure,
çon à



27/5.10



NOVA SCOTIA, 1893.

MOUNT ALLISON
UNIVERSITY
RALPH PICKARD BELL LIBRARY



2314.3

197520

T
Ma
poi
and
S
are
the
the
to f
bus
A
nov
Hal
from
tern
rug
of M
of t
re-s
flou
sho

NOVA SCOTIA.

The average American considers when he reaches the State of Maine that it is not worth while going any further. That beyond this point the smiles of nature must be few indeed, that rocks must abound, and the region of eternal snow and ice be close at hand.

So general is this opinion that the warmest admirers of Nova Scotia are our cousins from over the border, who find that as they go north they are in a land growing fairer and more genial; and year by year they come in greater numbers to enjoy the summer, warm but not hot, to fish and shoot, to idle away a pleasant holiday, to extend their business connection, or to work gold mines.

As a resort for the summer tourist, the future of the Province is now assured. The facilities of access by Yarmouth, St. John or Halifax, by land and by sea, are now so improved that the journey from Boston or New York has become an affair of hours. The western section of Nova Scotia is traversed by a railway passing the rugged shores of the Atlantic, the Valley of Annapolis, and the Basin of Minas; a district thronged with the histories of the early combats of the French and English, the extirpation of the French, and the re-settlement by the New England and British Pioneers; and now flourishing as an immense orchard and farming valley, the mountain shore of the Bay of Fundy tempering the cold winds and prolonging

the summer until the right period is reached for the perfect ripening of the fruit.

The Northern districts of the Province abound in scenery interesting and ever varying in character, from broad well-tilled farms to frowning wood-clad hills, and every where visible, now close at hand and then in the distance, the waters of the St. Lawrence.

Crossing the Strait of Canso into the Island of Cape Breton, land and water are veritably wedded.

This Island surrounds, fast locked, a great salt water lake, salter than the ocean, stretching a dozen arms into the land, encircling hundreds of islands, and retreating from sight in a myriad of turns. Here many a tourist rests, enjoying a climate unsurpassed in the Continent; here the gales of the Atlantic, but a few miles distant, are not felt; the sea mists melt before the warm sun and the gentle breeze.

All over the province are excellent trout and salmon rivers, free to all, except in a few cases, where restriction, readily withdrawn, ensures good sport. In the fall, snipe, woodcock, and grouse abound, and the more ambitious sportsman has no difficulty in securing a moose, caribou, or bear, in the Cape Breton mountains, or in the unsettled districts of Nova Scotia.

As a farming country, Nova Scotia is famed for the regularity of the seasons, and seldom does a crop fail. The yields of the field, those of the Northern temperate zone, are good in quality, and would be larger in amount were the principles of farming more generally understood.

Next to the farming interest comes lumber, fish, and the mines. In

every
prise.
thous
fleets
metho
terran

In
the f
valua
is onc

The
their
pete
neare
varie
and t
short

An
dusty
a bro
Every
has t
able
have
secur
tracts
the a

every one of these industries there is an opening for capital and enterprise. There are water powers running idle, to turn the wheels of a thousand mills, there is room for a dozen Gloucesters, with a dozen fleets on the neighboring banks, with attendant steamers, improved methods of drying; and the trade of the West Indies and the Mediterranean open to them.

In the mines, a slow development has served one useful purpose, the fact having been well settled that the mineral resources are so valuable that their development will become immense when the ball is once set rolling.

The coal fields scattered over the Province close to tide water, show their destiny to be called sea borne, and before many years will compete with English coal in Europe, all over the Atlantic, and the nearer portion of the United States. When to this is added the varied and wide spread beds of iron ore lying close to the coal fields, and to tide water, it is evident that the combination of these will shortly furnish cheap pig, etc., for half a continent.

Another resource, more fascinating than the prosaic iron ore and dusty coal, may be mentioned. Along the Atlantic coast there stretches a broad band of ancient rocks, broken and seamed by igneous intrusions. Everywhere in this district are veins of gold-bearing quartz, and seldom has the gold miner the good fortune to woo chance under more favourable conditions of climate, and facilities for supplies, etc. The veins have already yielded large amounts of gold, and steady returns are secured from the low grade deposits. There are undoubtedly large tracts of auriferous ground not yet prospected or taken up, and as yet the alluvial grounds are untouched.

From these brief glances over the Province it will be evident that it offers unusual inducements to the apple grower, wood worker, the miner and manufacturer, and the fisherman of the ocean. The people of the province have lived their easy lives in a country healthy and readily yielding substance; but they have not yet fully awakened to its capabilities as a source of supply of food and manufactures to the surrounding territories. Progress has already been made in this direction, but the tide must flow more full and rapid.

