



**CIHM
Microfiche
Series
(Monographs)**

**ICMH
Collection de
microfiches
(monographies)**



Canadian Institute for Historical Microreproductions / Institut canadien de microreproductions historiques

© 1994

Technical and Bibliographic Notes / Notes techniques et bibliographiques

The Institute has attempted to obtain the best original copy available for filming. Features of this copy which may be bibliographically unique, which may alter any of the images in the reproduction, or which may significantly change the usual method of filming, are checked below.

L'Institut a microfilmé le meilleur exemplaire qu'il lui a été possible de se procurer. Les détails de cet exemplaire qui sont peut-être uniques du point de vue bibliographique, qui peuvent modifier une image reproduite, ou qui peuvent exiger une modification dans la méthode normale de filmage sont indiqués ci-dessous.

Coloured covers/
Couverture de couleur

Covers damaged/
Couverture endommagée

Covers restored and/or laminated/
Couverture restaurée et/ou pelliculée

Cover title missing/
Le titre de couverture manque

Coloured maps/
Cartes géographiques en couleur

Coloured ink (i.e. other than blue or black)/
Encre de couleur (i.e. autre que bleue ou noire)

Coloured plates and/or illustrations/
Planches et/ou illustrations en couleur

Bound with other material/
Relié avec d'autres documents

Tight binding may cause shadows or distortion
along interior margin/
La reliure serrée peut causer de l'ombre ou de la
distorsion le long de la marge intérieure

Blank leaves added during restoration may appear
within the text. Whenever possible, these have
been omitted from filming/
Il se peut que certaines pages blanches ajoutées
lors d'une restauration apparaissent dans le texte,
mais, lorsque cela était possible, ces pages n'ont
pas été filmées.

Additional comments:/
Commentaires supplémentaires:

Coloured pages/
Pages de couleur

Pages damaged/
Pages endommagées

Pages restored and/or laminated/
Pages restaurées et/ou pelliculées

Pages discoloured, stained or foxed/
Pages décolorées, tachetées ou piquées

Pages detached/
Pages détachées

Showthrough/
Transparence

Quality of print varies/
Qualité inégale de l'impression

Continuous pagination/
Pagination continue

Includes index(es)/
Comprend un (des) index

Title on header taken from:/
Le titre de l'en-tête provient:

Title page of issue/
Page de titre de la livraison

Caption of issue/
Titre de départ de la livraison

Masthead/
Générique (périodiques) de la livraison

Pages wholly or partially obscured by errata slips, tissues,
etc., have been refilmed to ensure the best possible image.

This item is filmed at the reduction ratio checked below/
Ce document est filmé au taux de réduction indiqué ci-dessous.

10X	12X	14X	16X	18X	20X	22X	24X	26X	28X	30X	32X
					✓						

The copy filmed here has been reproduced thanks to the generosity of:


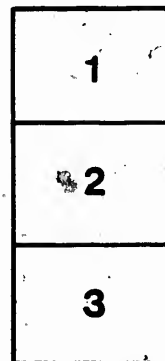

Archives of Ontario
Toronto

The images appearing here are the best quality possible considering the condition and legibility of the original copy and in keeping with the filming contract specifications.

Original copies in printed paper covers are filmed beginning with the front cover and ending on the last page with a printed or illustrated impression, or the back cover when appropriate. All other original copies are filmed beginning on the first page with a printed or illustrated impression, and ending on the last page with a printed or illustrated impression.

The last recorded frame on each microfiche shall contain the symbol \rightarrow (meaning "CONTINUED"), or the symbol ∇ (meaning "END"), whichever applies.

Maps, plates, charts, etc., may be filmed at different reduction ratios. Those too large to be entirely included in one exposure are filmed beginning in the upper left hand corner, left to right and top to bottom, as many frames as required. The following diagram illustrates the method:



L'exemplaire filmé fut reproduit grâce à la générosité de:

Archives of Ontario
Toronto

Les images suivantes ont été reproduites avec le plus grand soin, compte-tenu de la condition et de la netteté de l'exemplaire filmé, et en conformité avec les conditions du contrat de filmage.

Les exemplaires originaux dont la couverture en papier est imprimée sont filmés en commençant par le premier plat et en terminant soit par la dernière page qui comporte une empreinte d'impression ou d'illustration, soit par le second plat, selon le cas. Tous les autres exemplaires originaux sont filmés en commençant par la première page qui comporte une empreinte d'impression ou d'illustration et en terminant par la dernière page qui comporte une telle empreinte.

Un des symboles suivants apparaîtra sur la dernière image de chaque microfiche, selon le cas: le symbole \rightarrow signifie "A SUIVRE", le symbole ∇ signifie "FIN".

Les cartes, planches, tableaux, etc., peuvent être filmés à des taux de réduction différents. Lorsque le document est trop grand pour être reproduit en un seul cliché, il est filmé à partir de l'angle supérieur gauche, de gauche à droite, et de haut en bas, en prenant le nombre d'images nécessaire. Les diagrammes suivants illustrent la méthode.

MICROCOPY RESOLUTION TEST CHART

(ANSI and ISO TEST CHART No. 2)



APPLIED IMAGE, Inc

1653 East Main Street 14609 USA
Rochester, New York
(716) 482 - 0300 - Phone
(716) 288 - 5989 - Fax

VOTERS' LIST

FOR THE MUNICIPALITY OF THE

TOWNSHIP OF KITLEY.

RECEIVED AND FILED
FOR THE YEAR ^{BROCKVILLE}
Dec 24/98
1898. M. M. BROWN.
F. W. S.

BROCKVILLE:
THE BROCKVILLE TIMES PRINT.

Name

Co

Date

Briv

Furc

Cats

Full

Field

Harb

40 Conne
42 Coolid
41 Conne
59 Coad,
52 Cauley
49 Coad,
51 Coghl
50 Coad,
48 Coad,
45 Conne
46 Conne
47 Coutts,
76 Church

81 Davis,
102 Daley,
105 Dagg,
80 Driver,

Names to be added.

Polling District Division No. 1 Part 1.

Cochran, Michael lots 15, 16, 17 Con. 6 F.S. N.W.

Daley, Charles pt. 10 Con. 5 F.S. S.

Part 2.

Driver, William pt. 7, 10 Con. 4 Owner

Furcell, Robert pt. 16, 17 Con. 3 Owner

Part 3.

Cassells, Geo. lot 4 Con. 1

Fuller, George
Ford, Archibald

Hare, Fred

		pt 4.					
		pt 15, 16,					
		pt 15, 16, 17.					
40	Connerty, John A.	pt 9, 10.	3, 4	owner	m f	farmer	1
42	Coolidge, Herbert	pt 4.	4	owner	m f	farmer	1
41	Connerty, James G.	pt 10.	4	owner	m f	blacksmith	1
59	Coad, Robert	pt 15, 16.	4, 5	owner	m f	farmer	4
52	Cauley, John	pt 19.	3	owner	m f	farmer	4
49	Coad, John	pt 16, 17.	3, 4	f son	m f	farmer	4
51	Coghlin David	pt 17, 18.	2, 3	owner	m f	farmer	4
50	Coad, Thomas, jr.	pt 16, 17.	3, 4	f son	m f	farmer	4
48	Coad, Thomas, sr.	pt 16, 17.	3, 4	owner	m f	farmer	4
45	Connerty, Joseph.	pt 10.	3	owner	m f	farmer	1
46	Connerty, John	pt 10.	3	owner	m f	farmer	1
47	Coutts, George	pt 15.	2	owner	m f	farmer	3
76	Church, Oliver	pt 4.	4	tenant	m f	farmer	1
81	Davis, Levi	pt 4.	4	owner	m f	ho. keeper	1
102	Daley, William	pt 14.	4	owner	m f	farmer	1
105	Dagg, Robert	pt 17, 18.	6	owner	m f	farmer	4
80	Driver, William J.	pt 7, 10, 5.	3, 4	owner	m f	butcher	1

M

Jasper
North
Smith's
Toledo
Lomba

POL
nd, 3rd
onconsi

PART

No.
on
Roll

37 Br
38 Br
4 Br
2 Br
3 Br
13 Br
8 Br
10 Br
5 Br
12 Br
7 Br
8 Br
9 Br

44 Cor
68 Cog
69 Cog
43 Cor
42 Cog
41 Cor
59 Cor
52 Cau
49 Cor
51 Cog
50 Cor
48 Cor
45 Cor
46 Cor
47 Cor
76 Chu

81 Dav
102 Bal
105 Deg
80 Driv

VOTERS' LIST, 1898.

MUNICIPALITY OF KITLEY.

SCHEDULE OF POST OFFICES:

Jasper	6 Almonte	11 Frankville	16 Glen Buell	21 Perth
North Bay	7 Brockville	12 Athens	17 Carltons Place	22 Ottawa
Smith's Falls	8 Greenbush	13 Lexington	18 Whitehurst	23 Kemptville
Toledo	9 Easton's Corners	14 Addison	19 Merrickville	24 Cornwall
Lombardy	10 Pembroke	15 Plum Hollow	20 Rockspring	25 New Boyne

POLLING SUB-DIVISION No. 1.—Comprising Lots Nos. 4 to 19 inclusive, in the 1st, 2nd, 3rd, 4th and 5th concessions, and the front half of Lots Nos. 13 to 15 inclusive, in the 6th concession.

PART I.—Persons Entitled to Vote at Both Municipal Elections and Elections to the Legislative Assembly.

No. on Roll	NAME.	JURORS	Lot.	Concession or Street.	Qualification.	Occupation.	P.O.A
37	Bruce, Robert		pt 16, 17, 18.	6, 7	owner m f	farmer	4
38	Bruce, Jonas E.		pt 16, 17, 18.	6, 7	owner m f	farmer	4
4	Burrows, William		pt 5	3	owner m f	carpenter	1
2	Baldwin, Michael		pt 7, 9	3, 4	owner m f	farmer	1
3	Baldwin, William		pt 7, 9	3, 4	owner m f	farmer	1
13	Bell, William		pt 10	3	owner m f	farmer	4
8	Bolton, William J		pt 11, 12	2	owner m f	farmer	3
10	Ballentyne, Elliott		pt 4, 5	2	owner m f	farmer	1
5	Berna, James		pt 9	3	owner m f	farmer	1
12	Bearse, Ross		17	3	tenant m f	farmer	4
7	Bradford, W. J.		6	2	owner m f	farmer	1
8	Bradford, Theo.		6	3	owner m f	farmer	1
9	Bradford, Vincent		pt 7	2	owner m f	farmer	1
44	Connerty, William		pt 4	4	owner m f	farmer	1
68	Coghlan, Thomas, sr		pt 15, 16, 17.	6, 7	owner m f	farmer	4
69	Coghlan, Thomas, jr		pt 15, 16, 17.	6, 7	owner m f	farmer	4
43	Connerty, John A.		pt 9, 10	3, 4	owner m f	farmer	1
42	Coolidge, Herbert		pt 4	4	owner m f	blacksmith	1
41	Connerty, James G		pt 10	4	owner m f	farmer	1
59	Coad, Robert		pt 15, 16	4, 5	owner m f	farmer	4
52	Cauley, John		pt 19	3	owner m f	farmer	4
49	Coad, John		pt 16, 17	3, 4	f son m f	farmer	4
51	Coghlin David		pt 17, 18	2, 3	owner m f	farmer	4
50	Coad, Thomas, jr		pt 16, 17	3, 4	f son m f	farmer	4
48	Coad, Thomas, sr		pt 16, 17	3, 4	owner m f	farmer	4
45	Connerty, Joseph		pt 10	3	owner m f	farmer	1
46	Connerty, John		pt 10	3	owner m f	farmer	1
47	Coutts, George		pt 15	2	owner m f	farmer	3
76	Church, Oliver		pt 4	4	tenant m f	farmer	1
81	Devis, Levi		pt 4	4	owner m f	ho. keeper	1
102	Daley, William		pt 14	4	owner m f	farmer	1
105	Dagg, Robert		pt 17, 18	6	owner m f	farmer	4
80	Driver, William J.		pt 7, 10, 5	3, 4	owner m f	butcher	1

POLLING SUB-DIVISION No. 1.

No. on Roll	NAME.	Lot.	Concession or Street.	Qualification.	Occupation.	P.O.A.
79	Driver, John	pt 7, 10	4	owner m f	farmer	1
72	Driver, William	pt 7, 10	4	owner m f	farmer	1
101	Evans, Thomas	pt 17, 18	2	owner m f	farmer	4
102	Evans, Robert	pt 17, 18	2	owner m f	farmer	4
131	Fifield, Ira	pt 5	4	owner m f	cheese ma.	4
107	Fitzgerald, Thomas W.	pt 6, 7	5	owner m f	farmer	4
109	Fitzgerald, Daniel	pt 7	5	owner m f	farmer	4
121	Ferguson, William	pt 18	1	owner m f	farmer	4
126	Ferguson, Robert	pt 18, 19	4, 5	owner m f	farmer	4
127	Ferguson, Albert	pt 18, 19	4, 5	owner m f	farmer	4
118	Franklin, Robert	pt 9	1	owner m f	farmer	3
117	Franklin, William	pt 9	1	owner m f	farmer	3
115	Fitzgerald, Thomas	pt 4	4	owner m f	ho. keeper	1
138	Goodfellow, James	pt 15	1	owner m f	farmer	3
139	Goodfellow, Williard	pt 15	1	oc m f	farmer	3
137	Gile, Arthur	pt 14	2	owner m f	farmer	3
135	Gile, Rauben	pt 14	2	owner m f	farmer	3
132	Grant, Alexander	pt 10, 11	2	owner m f	farmer	3
140	Gaston, Robert	pt 9	2	oc m f	farmer	3
141	Gaston, Richard	pt 9	2	owner m f	farmer	3
142	Gaston, Edward	pt 9	2	owner m f	farmer	3
136	Gile, Robert	pt 14	2	owner m f	farmer	3
166	Hawitt, James	pt 10	2	owner m f	farmer	3
156	Hart, Patrick	pt 5	4	owner m f	farmer	1
108	Hyalip, James	pt 4	4	owner m f	farmer	1
154	Hunter, Thomas	pt 18, 19	5	owner m f	farmer	4
164	Haanan, James	pt 5, 6	3	owner m f	farmer	1
162	Hannah, John	pt 7	3	oc m f	farmer	1
159	Hall, John	pt 7, 8	2	owner m f	farmer	1
160	Hall, Thomas	pt 7, 8	2	owner m f	farmer	1
200	Hitchcock, Silas	pt 11, 12, 13, 15	5	oc m f	farmer	1
201	Hitchcock, Silas, jr.	pt 11, 12, 13, 15	5	f son m f	farmer	1
157	Hart, William	pt 5	4	owner m f	carpenter	1
165	Hewitt, Daniel	pt 13, 15	1, 2	owner m f	farmer	3
163	Hannah, Joseph	pt 7	3	owner m f	farmer	1
309	Hues, Albert	pt 14, 16	4, 5	oc m f	farmer	1
165	Johnston, David	pt 6	5	owner m f	farmer	1
205	Jackson, John	pt 4	5	owner m f	farmer	1
206	Jackson, William	pt 14	5	tenant m f	butcher	1
203	Johnson, Geo.	pt 8, 9	4	owner m f	farmer	1
185	Kinch, Richard	pt 10, 12	5, 6	owner m f	farmer	1
187	Kinch, Ezra	pt 10, 11	5	owner m f	farmer	1
215	Kinch, Edward	pt 12	5	owner m f	farmer	1
188	Kinch, Josiah	pt 11, 14	5, 7	owner m f	farmer	1
214	Kerr, Thomas	pt 8	4	owner m f	farmer	1

POLLING SUB-DIVISION No. 1.

No. on Roll	NAME.	Jurors	Lot.	Concession or Street.	Qualification.	Occupation.	P.O.A	No. on Roll
302	Danell, Robert		pt 16, 17	3	owner	m f carpenter	1	168
302	Phillips, W. H.		pt 18	2	oc	m f farmer	3	167
315	Ronan, William		pt 13	2, 3	owner	m f farmer	1	190
316	Ronan, Michael		pt 13	2, 3	f son	m f farmer	1	204
317	Ronan, James		pt 13	2, 3	f son	m f farmer	1	
318	Rice, George		pt 8	3	owner	m f farmer	1	
319	Rice, Robert		pt 7	2	tenant	m f farmer	1	207
320	Rockey, Abraham		pt 6	2	owner	m f farmer	1	
128	Scales, Richard		pt 20	6	oc	m f farmer	4	247
339	Stewart, James E.	j	pt 12	3	owner	m f farmer	1	246
340	Stevens, Henry		pt 12	2	owner	m f farmer	3	241
205	Smith, Wesley	j	pt 5	5	tenant	m f farmer	1	248
337	Shatford, Thomas		pt 4	2	owner	m f farmer	1	
368	Tate, Benjamin	j	pt 17, 18	4	owner	m f farmer	4	283
366	Taggart, Amasa	j	pt 16	1, 2	owner	m f farmer	3	288
367	Taggart, W. J.		pt 16	1, 2	f son	m f farmer	3	
375	Ward, William	j	pt 4	4	owner	m f shoemaker	1	286
376	Wright, James	j	pt 13, 14	6	owner	m f farmer	1	
371	Wright, William	j	pt 13	5	owner	m f farmer	1	321
372	Wright, John, sr		pt 6	4	owner	m f farmer	1	
373	Wright, John, jr		pt 6	4	f son	m f farmer	1	
374	Wright, Charles		pt 6	4	f son	m f farmer	1	338

PART II.—Persons Entitled to Vote at Municipal Elections Only.

58	Coad, Harriett		pt 17, 18	5	owner	widow	4	
101	Daley, Ellen		pt 14	4	owner	widow	1	202 38
113	Evens, Alice		pt 17, 18	2	owner	spinster	4	155
120	Forgie, Janet		pt 13, 14	1	owner	spinster	3	152
119	Forgie, Catherine		pt 13, 14	1	owner	spinster	3	
116	Fitzgerald, John		pt 4	4	owner	ho.keeper	6	
122	Ferguson, Margaret		pt 19	2	owner	widow	5	207
114	Ferguson, Annie		pt 4	4	owner		1	208 209
133	Graham, William		pt 4	1	owner	farmer	3	233
166	Hannah, Minnie		pt 7	3	owner	spinster	1	232

POLLING SUB-DIVISION No. 1.

Occupation.	P.O.A	No. on Roll	NAME.	Jurors	Lot.	Concession or Street.	Qualification.	Occupation.	P.O.A
spenster	1	168	Hunter, Robert		pt 8.....	1	owner	farmer....	3
farmer....	3	167	Hyalop, Jane.....		pt 8.....	2	owner	farmer....	1
farmer....	1	190	Jones, Mrs. William...		pt11,12,13,15	5	owner	widow	1
farmer....	1	204	Johnston, Hulda		pt 8, 9	4	owner	widow	1
farmer....	1	207	Love, Amelia.....		pt 5.....	5	owner	spinster ..	1
farmer....	4	247	Moorehouse, William...		pt 17.....	1	owner	farmer....	3
farmer....	1	246	Moorehouse, Joseph.....		pt 17.....	1	owner	farmer....	3
farmer....	3	241	Morrissey, Mrs. Mary...		pt 5.....	5	owner	widow	1
farmer....	1	268	McKim, Richard		pt 5.....	4	owner	farmer....	1
farmer....	1	283	Olmstead, Daniel		pt 4.....	4	owner	bagger....	17
farmer....	4	288	Percival, Ernest		pt 4.....	2	owner	farmer....	1
farmer....	3	286	Quin, Sarah...		pt 13.....	5	owner	s. teacher .	1
farmer....	3	321	Riddell, George		pt 7.....	1	owner	farmer....	3
shoemaker	1	338	Stewart, Elizabeth		pt 13.....	4	owner	widow	1
farmer....	1	334	Warren, Joseph		pt 6.....	5	owner	farmer....	9

PART III.—Persons Entitled to Vote at Elections to the Legislative Assembly Only.

widow....	4	202	Brown, Thomas		pt 13.....	5	m f	labourer ..	1
widow....	1	38	Brunten, John		pt 16.....	6	m f	labourer ..	4
spinster ..	4	165	Dallas, William.....				m f	labourer ..	4
spinster ..	3	162	Gray, Wealey.....		pt 18.....	4	m f	labourer ..	4
spinster ..	3	207	Jaques, James.....		pt 14.....	5	m f	labourer ..	4
bookkeeper.	6	208	Jaques, Albert		pt 14.....	5	m f	labourer ..	4
widow	5	209	Jaques, Richard.....		pt 14.....	5	m f	cheese ma'r	4
widow	1	233	McTavish, John				m f	labourer ..	1
farmer....	3	232	McTavish, Duncan.....				m f	labourer ..	1
spinster....	1		Mitchell, James				m f	labourer ..	1

VOTERS' LIST, 1898.

MUNICIPALITY OF KITLEY.

SCHEDULE OF POST OFFICES:

1 Jasper	7 Brockville	13 Lexington	19 Merrickville	25 New Boyne
2 North Bay	8 Greenbush	14 Addison	20 Rockspring	26 Lyn
3 Smith's Falls	9 Kaston's Corners	15 Plum Hollow	21 Perth	27 Kingston
4 Toledo	10 Pembroke	16 Glen Buell	22 Ottawa	28 Westport
5 Lombardy	11 Frankville	17 Carleton Place	23 Kemptville	
6 Almonte	12 Athens	18 Whitehurst	24 Cernwall	

POLLING SUB-DIVISION No. 2.—Comprising Lots Nos. 20 to 30 inclusive, in the 1st, 2nd, 3rd, 4th, 5th, and 6th concessions, and the front half of Lots Nos. 20 to 27 inclusive, in the 7th concession.

PART I.—Persons Entitled to Vote at Both Municipal Elections and Elections to the Legislative Assembly.

No. on Roll	NAME.	Jurys	Lot.	Concession or Street.	Qualification.	Occupation.	P.O.A.
1	Aley, George	j	V L 20	7	owner	m f carpenter	4
11	Burns, James	j	pt 23	6	owner	m f labourer	4
28	Brennan, Frank	j	pt 23	6	f son	m f farmer	4
25	Bellemy, Chancey	j	pt 26, 27	7	owner	m f farmer	4
26	Bellemy, Warren	j	pt 26, 27	7	owner	m f farmer	4
24	Bellemy, Geo	j	pt 27, 28	6, 7	owner	m f miller	4
31	Boyd, Geo	j	pt 25	5	income	m f cheese ma.	4
29	Bell, Samuel	j	pt 25	5	owner	m f farmer	4
30	Bell, John	j	pt 24, 25	5	owner	m f farmer	4
28	Buchanan, Malcolm	j	pt 27	5	owner	m f farmer	4
16	Bennett, John	j	pt 26	2	owner	m f farmer	4
35	Brigginslaw, Charles	j	V L 31, 41	6, 7	owner	m f blacksmith	4
17	Blanchard, Hiram	j	pt 29	1	owner	m f farmer	5
22	Buchanan, Malcolm, sr.	j	pt 27	5	owner	m f farmer	4
18	Blanchard, Charles B.	j	pt 28	1	owner	m f farmer	5
20	Bell, Samuel, jr.	j	pt 24, 25	2, 4	owner	m f farmer	4
15	Bell, James	j	pt 20	4	owner	m f farmer	4
40	Bescher, N. H.	j	V L 38, 48	6	owner	m f merchant	4
32	Bruce, J. W.	j	V L 27, 21	7	owner	m f blacksmith	4
32	Bruce, W. H.	j	V L 21, 27	7	owner	m f blacksmith	4
14	Bell, Joseph	j	pt 21	3	owner	m f farmer	4
21	Beckett, Robert T.	j	pt 26	4	owner	m f cheese ma.	4
182	Brown, Charles	j	V L 34	7	oc	m f labourer	4
60	Crummy, Richard	j	pt 28, 29	6	owner	m f farmer	4
64	Cairns, James	j	pt 23	5	owner	m f farmer	4
63	Cairns, George	j	pt 23	5	owner	m f farmer	4
216	Carey, John	j	pt 28	2	owner	m f farmer	4
54	Challes, Barney	j	pt 21, 22	2	owner	m f farmer	4
55	Clark, John	j	pt 30	1	owner	m f farmer	5
57	Coad, George M.	j	pt 29	3, 4	owner	m f farmer	25
67	Coad, George, jr.	j	pt 20	7	owner	m f farmer	4
69	Clark, Steven	j	V L 13	7	owner	m f farmer	4
72	Coad, George, sr.	j	V L 22	7	owner	m f gentleman	4

No. on Roll
 Na
 9
 9
 9
 05
 4 Gra
 Ha
 Shi
 Ear
 Bru
 Hog
 Ril
 Car
 Ca
 Hill
 Hur
 MUR
 Rap
 170
 185
 186
 179

POLLING SUB-DIVISION No. 2

No. on Roll	NAME	Juror	Lot.	Concession or Street.	Qualification.	Occupation.	P.O.A.
-------------	------	-------	------	-----------------------	----------------	-------------	--------

Names to be ad

Polling Sub-Division No. 2

Part 1.

9	Gray, Charles		Lot 22		Con. 5.		T. M. F.
9	Hart, Alexander		Lot 26		Con. 7.		T. M. F.
95	Smith, Charles		Lot 20		Con. 3.		F. S. M. F.

Part 2.

4	Earker, Frank		W 1/2 30		Con. 1.		Owner
4	Bruce, W. H.		V L 21, 27		Con. 7		Owner
4	Hogan, James		pt. 22		Con. 3.		Owner
4	Riley, Archie		pt. 30		Con. 5.		Owner

Part 3.

4	Carr, William						M. F.
4	Carr, Joseph						M. F.
4	Hillis, Harry						M. F.
4	Murphy, Martin						M. F.
4	Murphy, Matthew						M. F.
4	Rape, John Sr.						M. F.
170	Hewitt, William		pt 27		3	owner in f	farmer
170	Haley, Anthony		pt 24, 25		3	owner in f	farmer
186	Hunter, John		V L 23		07	owner in f	farmer
186	Hunter, T. W.		V L 23		07	son in f	farmer
179	Hins, Thomas		V L 16, 17, 25		07	owner in f	cooper

B.

TLEY.

POLLING SUB-DIVISION No. 2.

No. on Roll	NAME	Lot.	Concession or Street.	Qualification.	Occupation.	P.O.
56	Coad, George	pt 22	4	owner	m f labourer	4
61	Coghlin, John	pt 21, 22	5	oc	m f farmer	4
90	Dodd, William	pt 20, 21	5	owner	m f farmer	4
92	Dodd, W. H.	pt 20, 21	5	f son	m f farmer	4
93	Dodd, R. S.	pt 20	5	owner	m f farmer	4
95	Drummond, J. B.	pt 29	5	owner	m f farmer	4
94	Drummond, John	pt 28	5	owner	m f farmer	4
83	Donovan, Daniel	pt 25	3	tenant	m f farmer	4
89	Donovan, Michael	pt 27	4	owner	m f farmer	4
88	Donovan, Jeremiah	pt 27, 28	4	owner	m f farmer	4
87	Derigg, John	pt 27	4	owner	m f farmer	4
84	Dernedy, Steven	pt 27	2	tenant	m f farmer	4
86	Dack, James K.	pt 27, 28	3	owner	m f farmer	4
85	Dempsey, James	pt 23, 24, 25, 26	2, 3, 4	owner	m f mason	4
107	Dunham, G. W.	V L 40, 60	6	owner	m f cheese ma.	4
106	DeWolfe, Isaac	V L 47	6	owner	m f harness ma	4
108	Derbyshire, Matthew	V L 7	7	owner	m f merchant	4
82	Dack, John	pt 21, 22	1	owner	m f farmer	4
91	Dodd, George M.	pt 20, 21	5	f son	m f farmer	4
96	Drummond, T. A.	pt 20	5	owner	m f farmer	4
110	Eaton, Horatio	pt 19, 21	6, 7	owner	m f farmer	4
108	Edgar, J. M.	pt 21, 22	7	owner	m f farmer	4
130	Foster, John	V L 50	6	owner	m f ho. keeper	4
123	Frayne, Saunders	pt 23, 24	1, 2	owner	m f farmer	5
124	Frayne, Herbert	pt 23, 24	1, 2	owner	m f farmer	5
153	Gray, Charles	pt 21, 22	5	owner	m f cartage ma	4
151	Gray, James	V L 6	7	owner	m f blacksmith	4
146	Garven, William	pt 28	4	owner	m f farmer	4
141	Garven, Michael	pt 28	3	owner	m f farmer	4
144	Gardiner, John	pt 26	1, 2	owner	m f farmer	5
143	Gardiner, W. J.	pt 26, 27	1, 2	tenant	m f farmer	5
145	Gibson, John	pt 26, 27, 28	3	owner	m f farmer	4
149	Garvin, Thomas	pt 29, 30	3, 4	owner	m f farmer	4
148	Garvin, Frank	pt 28, 29	3, 4	owner	m f farmer	4
180	Geo, William	V L 14, 15	7	tenant	m f baker	4
323	Gibson, William	pt 20	2	tenant	m f farmer	4
342	Gray, John	pt 25	4	oc	m f farmer	4
174	Hofferon, Peter	pt 22	4	owner	m f farmer	4
174	Hofferon, Peter	pt 22	4	owner	m f farmer	4
177	Holmes, James	pt 20, 21	6	f son	m f farmer	4
175	Hofferon, Thomas	pt 29	5	owner	m f farmer	4
173	Holmes, John	pt 25, 26, 28	4, 6	owner	m f farmer	4
171	Hewitt, William	pt 27	3	owner	m f farmer	4
170	Hilly, Anthony	pt 24, 25	3	owner	m f farmer	4
185	Hunter, John	V L 23	7	owner	m f farmer	4
186	Hunter, T. W.	V L 23	7	f son	m f farmer	4
179	Hills, Thomas	V L 16, 17, 25	7	owner	m f cooper	4

non port

the lat, ho

V. O. A. II

4

4

4

4

4

4

4

4

4

4

4

4

4

4

4

4

4

4

4

4

4

4

4

4

f. farmer... 4
f. farmer... 4
f. gentleman 4

POLLING SUB-DIVISION No. 2.

No. on Roll	NAME	Jurat	Lot	Concession or Street	Qualification	Occupation	P.O.
290	Hull, W. J.	j	pt 22	7	oc	m f farmer	4
213	Johnson, Lewis		pt 20	6	owner	m f farmer	4
210	Jordan, Francis	j	pt 23	1	owner	m f farmer	5
200	Joynt, Simeral	j	pt 28	2	tenant	m f farmer	5
216	Kelly, Albert		pt 28	2	tenant	m f farmer	4
219	Kennedy, John		pt 25	6	owner	m f farmer	4
218	Kilborn, George		pt 27	6	owner	m f farmer	4
2204	Kimoh, James		pt 28	3	owner	m f farmer	4
217	Kerr, Francis	j	pt 24, 23	1	tenant	m f farmer	4
231	Lockwood, Walter	j	pt 20	7	owner	m f farmer	4
221	Love, Alexander		V L 28	7	owner	m f farmer	4
249	McGreavy, John	j	pt 20	1	owner	m f farmer	4
250	McGreavy, William	j	pt 20	1	owner	m f farmer	4
253	Morrison, Geo. jr		pt 30	2	oc	m f farmer	5
252	McCallum, Brown	j	pt 28	7	owner	m f farmer	4
252	Morrison, Geo., sr		pt 30	2	owner	m f farmer	5
261	Moran, James	j	pt 22	5	owner	m f farmer	4
184	Marrow, William		V L 27	6	oc	m f farmer	4
262	McClure, Alexander		pt 24, 25	7	owner	m f farmer	4
267	McGuire, Peter, sr		pt 26	5	owner	m f farmer	4
271	McCrum, Robert		V L 8, 9	7	owner	m f shoemaker	4
270	Marshall, Noah		V L 4	7	owner	m f gentleman	4
	Mulligan, Henry, sr		pt 20	2	owner	m f farmer	4
277	Mackay, James	j	V L 22	7	tenant	m f merchant	4
258	McGuire, Peter, jr	j	pt 26, 27	4, 5	owner	m f farmer	4
263	McClure, James		pt 25	7	owner	m f farmer	4
279	Nichol, Hiram		pt 22	6, 7	owner	m f farmer	4
284	O'Mara, Lewis		pt 28	1	owner	m f farmer	5
313	Perceival, Ransom	j	pt V L 49	6	owner	m f tailor	4
303	Polk, Wm. J.	j	pt 29	2	owner	m f farmer	5
312	Parks, David		V L 29, 43	6	owner	m f gentleman	4
299	Parker, Nelson	j	pt 20, 21, 22	3, 4	owner	m f farmer	4
300	Parker, Isaiah		pt 20, 21, 22	3, 4	f son	m f farmer	4
325	Robinson, J. F.		pt 20, 21	2	f son	m f farmer	4
324	Robinson, John L.		pt 20, 21	2	owner	m f farmer	4
326	Robb, John		pt 23	3, 4	owner	m f farmer	4
327	Robb, David		pt 23	4	owner	m f farmer	4
328	Road, John L.		pt 22	2	tenant	m f labourer	4
329	Road, James		pt 20	3	owner	m f farmer	4
328	Rape, Michael		pt 23	7	owner	m f farmer	4
328	Rape, John, jr		pt 23	7	owner	m f farmer	6

No. on Roll
334
333
220
357
345
348
353
355
354
350
343
365
358
360
361
358
349
363
352
359
351
304
369
370
386
379
378
388
382
385
73
372
380
27
34
19
66
77
74
75

POLLING SUB-DIVISION No. 2.

No. on Roll	NAME	Lot.	Concession or Street	Qualification	Occupation	P.O.
100	Edgar, Mrs. S.	pt 22	7	owner	widow	4
125	Frayne, Henry	pt 25, 30	2, 3	owner	gentleman	21
173	Holmes, Martha	pt 23	4	owner	widow	4
176	Holmes, Letitia	pt 20, 21	6	owner	widow	4
181	Hamilton, Jane	V L 34	6	owner	widow	4
178	Hart, Mary	V L 56	6	owner	widow	4
183	Hutton, Mariah	V L 27	6	owner	widow	4
212	Jones, Thomas	pt 25	1	owner	farmer	4
254	McAndrew, William	pt 30	4	owner	farmer	4
260	Murphy, Mary	pt 21	5	tenant		4
285	Okora, James	pt 30	5	owner	farmer	4
310	Percival, Sarah J.	V L 18, 19	7	owner	widow	4
314	Pratt, Charlotta	V L 52	6	owner	widow	4
330	Riley, Margaret	pt 30	5	owner	widow	4
332	Robinson, William	pt 19, 20	2	owner	gentleman	3
347	Seymour, William	pt 30	6	f son	farmer	4
346	Seymour, Robert	pt 30	6	owner	farmer	4
344	Stratton, Lydia	pt 17	6	owner	widow	4
370	Smith, Mary	pt 23	6	owner	widow	4
383	Woods, Prudence	pt 24	7	owner	widow	4

PART III.—Persons Entitled to Vote at Elections to the Legislative Assembly Only.

35	Cordkan, John	V L 31	7	m f	blacksmith	4
71	Clark, Charles	V L 12	5	m f		4
335	Road, William	V L 7	6	m f	labourer	4
362	Stewart, William	pt 22	7	m f	cheese ma.	4
104	Wade, Thomas	pt 21	5	m f		4

MU

1 Jasper

Na
PART I

Ha
Ha

H11

Hen

Ma c

Brow

Dows

Nedd

- 81 Dixon
- 82 Dixon
- 84 Dowle
- 85 Dowle
- 86 Dowle
- 87 Dowle
- 88 Davison
- 85 Dowley
- 89 Dunham
- 100 Dunham

VOTERS' LIST, 1898.

MUNICIPALITY OF KITLEY.

SCHEDULE OF POST OFFICES:

1 Jasper	7 Brockville	13 Delta	19 Merrickville	25 New Bayne
2 North Bay	8 Ormsby	14 Adlenn	20 Rockspring	26 Lgh
		15 Plum Hollow		27 W. Chester
		16 Dien Buell		28
		17 Carleton P.		29
		18 Whitehurst		30

Names to be added.

PART 1. Polling Sub-Division No. 3.

Part 1.

Hanton, Richard	Lot 19	Con. 10	O. M. F.
Hanton, Russell	pt. 14	Con. 10	F. S. L. F.

Part 2.

Hill, William	Pt. 21	Con. 8	Owner
Henderson, William	pt. 20	Con. 10	Owner
Mackie, John	pt. 3	Con. 10	Owner

Part 3.

Brownbridge, William	V L 42	Con. 9	M. F.
Dowsley, William C.	V L 41	Con. 9	M. F.
Neddo, Lewis		Con. 9	M. F.

81	Dixon, G. A.	V L 1	8	owner	m f	merchant	11
82	Dixon, M. L.	V L 1	8	owner	m f	M. D.	11
84	Dowsley, William	V L 41	9	owner	m f	gentleman	11
85	Dowsley, W. C.	V L 41	9	owner	m f	gentleman	11
86	Dowsley, Roland	V L 41	9	oc	m f	gentleman	11
87	Dowsley, Thomas	V L 24, 15, 16	9	oc	m f	Clerk	11
88	Davison, John	pt 26	9	oc	m f	carpenter	11
89	Dowsley, Geo.	V L 12, 13	9	oc	m f	farmer	11
90	Dunham, Matthew	pt 23, 26	7	owner	m f	M. D.	11
100	Dunham, Lincoln	pt 23, 26	7	f son	m f	farmer	4

No. on Roll	NAME	Lot.	Concession or Street.	Qualification.	Occupation.	P.O.A.
100	Edgar, Mrs. S.	pt 22	7	owner	widow	4
125	Frayse, Henry	pt 25, 30	2, 3	owner	gentleman	21
173	Holmes, Martha	pt 22	4	owner	widow	4
176	Holmes, Letitia	pt 20, 21	5	owner	widow	4
181	Hamilton, Jane	V L 34	6	owner	widow	4
178	Hart, Mary	V L 56	6	owner	widow	4
183	Hutton, Mariah	V L 27	6	owner	widow	4
21	Thompson, Thomas	25				4

1 Ja
2 No
3 Sh
4 To
5 Lo
6 Al

F
8th,
conc

No.
on
Roll

24
16
17
18
27
23
26
33
319
317
40
54
45
47
48
44
58
56

43
288
286
287
88
84
82
84
88
86
87
66
75
99
100

VOTERS' LIST, 1898.

MUNICIPALITY OF KITLEY.

SCHEDULE OF POST OFFICES:

1 Jasper	7 Brookville	13 Delta	19 Merrickville	25 New Bayne
2 North Bay	8 Greenbush	14 Addison	20 Rockspring	26 Leigh
3 Smith's Falls	9 Easton's Corners	15 Plum Hollow	21 Perth	27 Winchester
4 Toledo	10 Pembroke	16 Glen Buell	22 Ottawa	28 Chantry
5 Lombardy	11 Frankville	17 Carleton Place	23 Kemprille	
6 Almonte	12 Athens	18 Whitehurst	24 Cornwall	

POLLING SUB-DIVISION No. 3.—Comprising Lots Nos. 19 to 30 inclusive, in the 7th, 8th, 9th and 10th concessions, less the front half of Lots Nos. 19 to 27 inclusive, in the 7th concession.

PART I.—Persons Entitled to Vote at Both Municipal Elections and Elections to the Legislative Assembly.


No. on Roll	NAME	JURORS	Lot.	Concession or Street	Qualification	Occupation	P. O.
24	Bell, Rev. G. A.		V L 6, 7	9	oc	m f clergyman.	11
16	Barber, Isaac	j	pt 30	9	owner	m f farmer	15
17	Borthwick, John	j	pt 21	10	owner	m f farmer	11
18	Brown, Thomas		pt 21	10	owner	m f farmer	11
27	Brown, Lyman		pt 21	8	owner	m f carpenter	11
23	Brown, Wesley		pt 24, 25	7, 9	owner	m f farmer	11
26	Brownbridge, Richard	j	V L 3	9	tenant	m f boot keeper	11
33	Bouma, W. H.		V L 1	8	oc	m f M. D.	11
319	Brown, Thomas	j	pt 24	10	tenant	m f farmer	11
317	Cavanagh, George		pt 20	10	tenant	m f farmer	11
40	Crummey, Arthur		pt 27, 28	9	son	m f shoemaker	11
54	Church, Joel		pt 19	8	owner	m f farmer	11
45	Crummey, Henry		pt 27	10	owner	m f farmer	11
47	Crummey, Richard		pt 27, 28	9	owner	m f farmer	11
48	Crummey, Albert		pt 27, 28	9	owner	m f farmer	11
44	Cousins, Robert	j	pt 10	10	owner	m f farmer	11
56	Coad, Joseph	j	pt 21	8	owner	m f farmer	11
55	Church, Charles		pt 19	8	son	m f farmer	11
63	Dillabough, John		V L 63	8	owner	m f labourer	11
288	Davison, Howard		pt 19	8	son	m f farmer	11
286	Davison, Stewart		pt 19	8	tenant	m f farmer	11
287	Davison, Norman		pt 19	8	son	m f farmer	11
78	Dowley, David		V L 12, 13	9	owner	m f gentleman	11
81	Dixon, G. A.		V L 1	8	owner	m f merchant	11
82	Dixon, M. L.		V L 1	8	owner	m f M. D.	11
84	Dowley, William		V L 41	9	owner	m f gentleman	11
85	Dowley, W. C.		V L 41	9	owner	m f gentleman	11
86	Dowley, Roland		V L 41	9	oc	m f clerk	11
87	Dowley, Thomas	j	V L 14, 15, 16	9	oc	m f carpenter	11
65	Davison, John	j	pt 26	9	oc	m f farmer	11
75	Dowley, Geo		V L 12, 13	9	oc	m f M. D.	11
89	Dunham, Matthew		pt 23, 26	7	owner	m f miller	11
100	Dunham, Lincoln		pt 23, 26	7	son	m f farmer	4

No. on Roll	NAME	Lot	Concession or Street	Qualification	Occupation	No. on Roll
97	Dunham, Daniel	pt 24, 26	7	owner m f	farmer	195
98	Dunham, Hamilton	pt 24, 26	7	owner m f	farmer	192
95	Eaton, Frank	pt 25	9	son m f	farmer	191
99	Eaton, William	pt 20	9	owner m f	farmer	190
97	Ennis, William	pt 21	9	owner m f	farmer	189
93	Eaton, George	pt 23	10	owner m f	farmer	188
98	Edgars, W. A.	V L 18, 42	9	owner m f	ho. keeper	213
92	Emmons, Frank	pt 30	8	owner m f	farmer	234
94	Eaton, Clark	pt 25	9	son m f	farmer	235
88	Elliot, Henry	V L 67	9	oc m f	student	228
129	Fowler, John	pt 22	7	owner m f	labourer	227
100	Fendon, Phillip	pt 29	8	owner m f	farmer	226
119	Gallagher, James L.	V L 1	9	owner m f	merchant	218
128	Holden, Byron	V L 45, 26, 27	8	tenant m f	painter	224
148	Haryay, Rev. James	V L 56	9	oc m f	clergyman	229
137	Henderson, Thomas	pt 20	10	owner m f	farmer	218
130	Hennes, William	pt 28, 29, 30	9, 10	owner m f	farmer	220
141	Holmes, George	pt 22	9	owner m f	farmer	259
139	Hooley, Frank	pt 29	8	owner m f	farmer	257
130	Hill, John	pt 21	8	owner m f	farmer	255
138	Hewitt, James	pt 21	10	owner m f	farmer	254
328	Holden, Charles	pt 22	8	tenant m f	labourer	290
157	Hill, George	pt 21	8	son m f	labourer	204
158	Hill, William	pt 21	8	son m f	labourer	271
161	Hill, William	pt 21	8	son m f	labourer	268
162	Hill, William	pt 21	8	son m f	labourer	270
163	Hill, William	pt 21	8	son m f	labourer	256
164	Hill, William	pt 21	8	son m f	labourer	265
165	Ireland, D. W.	pt 24, 25	9	owner m f	farmer	267
157	Ireland, Frank	pt 24	9	owner m f	farmer	76
140	Ireland, William E.	pt 26, 27	9	tenant m f	farmer	280
158	Ireland, Fred.	pt 25	9	owner m f	farmer	289
175	Judson, Vincent	pt 23, 24	9	owner m f	farmer	181
177	Judson, Malcolm	pt 23, 24	9	oc m f	farmer	238
176	Judson, Harmanus	pt 24	9	oc m f	farmer	236
172	Johnston, Henry	pt 23	10	owner m f	farmer	297
173	Johnston, Frank	pt 21	10	owner m f	farmer	302
174	Johnston, William	pt 25	10	owner m f	farmer	303
168	Judge, Michael	pt 29	7	owner m f	farmer	297
169	Judge, John	pt 30	7	owner m f	farmer	302
178	James, Joseph	pt 24	9	owner m f	farmer	303
162	Johnston, David L.	pt 25	10	owner m f	farmer	297
171	Johnston, Wesley	pt 22	10	oc m f	farmer	302
179	Knapp, Morton	pt 28	10	owner m f	farmer	303

POLLING SUB-DIVISION No. 3.

Occupation.	P.O.A.	No. on Roll	NAME.	Junior	Lot.	Concession or Street.	Qualification.	Occupation.	P.O.A.
farmer	4	195	Kincald, William		pt 29, 30	10	own r m f	farmer	12
farmer	4	192	Kilborn, Newton		pt 28, 30	9, 10	owner m f	farmer	12
		191	Kilborn, Denver		pt 29, 30	9	owner m f	farmer	12
		193	Kilborn, Frank		pt 28, 30	9, 10	owner m f	farmer	12
farmer	11	198	Kilborn, Milton		pt 21	9	owner m f	farmer	11
farmer	11	197	Kilborn, Frank		pt 28, 30	9, 10	owner m f	farmer	11
farmer	11								
ho, keeper	11	213	Livingston, Morton		pt 23	8	owner m f	farmer	4
farmer	11	234	Leverett, G. W.		pt 23	8	owner m f	post master	11
farmer	11	235	Livingston, W. D.		pt 12, 21	7, 9	owner m f	carpenter	11
student	11	228	Leehy, Herbert		pt 21	10	owner m f	farmer	11
		227	Leehy, Charles		pt 21	10	owner m f	farmer	11
		226	Leehy, Solen		pt 22	10	owner m f	farmer	11
labourer	4	221	Livingston, Lauson		pt 21, 22	8, 9	owner m f	farmer	11
farmer	4	236	Loucks, John		pt 20	9	owner m f	farmer	11
		237	Loucks, James		pt 20	9	oc m f	a. teacher	11
black	11	215	Livingston, James		pt 30	10	owner m f	farmer	12
merchant	11	216	Livingston, Charles		pt 30	10	f son m f	farmer	12
		217	Livingston, Frank		pt 30	10	f son m f	farmer	12
		214	Livingston, John		pt 29, 30	10	owner m f	farmer	12
painter	11	224	Leverett, Charles W.		pt 20, 24	8	owner m f	farmer	11
clergy man	11	229	Leehy, Malcolm		pt 21	10	f son m f	student	11
farmer	12	218	Livingston, Phillip		pt 30	10	f son m f	farmer	12
farmer	12	220	Leehy, Henry		pt 21	10	f son m f	a. teacher	12
farmer	11	259	Mitchell, James		pt 27, 28	8	owner m f	farmer	11
farmer	11	257	Mitchell, William		pt 27, 28	8, 9	owner m f	farmer	11
farmer	11	59	Montgomery, Stewart		V L 23	8	tenant m f	black smith	11
labourer	11	255	Montgomery, Johnston		pt 25	9	oc m f	farmer	11
labourer	11	254	Montgomery, Reuben		pt 25, 26	8	owner m f	farmer	11
	12	260	Mackie, James		26	10	owner m f	farmer	11
		264	Mackie, Alexander		26	10	owner m f	farmer	12
farmer	11	264	Munroe, Israel		pt 21, 22	8, 9	owner m f	farmer	11
farmer	11	271	Munroe, O. L.		V L 25, 34	8	owner m f	black smith	11
farmer	11	268	Mott, Frank R.		25	10	oc m f	farmer	11
farmer	11	270	Mackie, Robert		pt 24, 25	9, 10	owner m f	farmer	11
farmer	11	256	Montgomery, George		pt 25, 26	8	owner m f	farmer	11
farmer	11	265	Montgomery, Wesley		pt 23	9	tenant m f	farmer	11
			McCarthy, Eugene		pt 22	7	owner m f	farmer	4
farmer	11	267	Mott, Oscar		pt 26	9	tenant m f	farmer	11
farmer	11	76	Pepper, George		V L 15, 16, 14	8	tenant m f	labourer	11
farmer	11	280	Pratt, George		pt 27	8	oc m f	farmer	11
farmer	11	289	Pierce, Henry		pt 26	9	owner m f	farmer	11
farmer	11	181	Robb, Abraham		pt 21	9	owner m f	cheese m.	11
cheese m.	11	296	Richards, W. G.		pt 21	10	owner m f	farmer	11
farmer	11	293	Richards, E. T.		pt 22	10	owner m f	farmer	11
farmer	11	305	Richards, Richard		V L 55	9	owner m f	baliff	11
farmer	11	297	Richards, John		pt 21	9	f son m f	farmer	11
farmer	11	302	Running, Samuel		pt 21	9	owner m f	lawyer	11
farmer	11	303	Running, Richardson		pt 21	9	oc m f	engineer	11

Handwritten notes or scribbles at the top of the page, possibly including the number '2010' and some illegible characters.



POLLING SUB-DIVISION No. 3.

No. on Roll	NAME.	Juror	Lot.	Concession or Street.	Qualification.	Occupation.	P. O. No.
304	Running, Joney		pt 21.	9	oc	m f engineer	11
295	Rapp, James		pt 20, 20.	7	owner	m f farmer	11
60	Stratton, Wm. E		V L 23	8	oc	m f merchant	11
314	Stewart Frank		pt 19, 20	10	f hon	m f farmer	11
225	Seymour, Samuel	j	pt 20, 24	8	tenant	m f farmer	11
327	Soper, Enoch		pt 22	8	owner	m f farmer	11
315	Stewart, H. F	j	pt 21	9	owner	m f wheel right	11
313	Stewart, Peter	j	pt 19, 20	10	owner	m f farmer	11
326	Soper, Levi		V L 12, 18	9	owner	m f gentleman	11
318	Seeley, George		pt 24	10	owner	m f farmer	11
324	Sheffield, Metcalf	j	pt 19	9	owner	m f farmer	11
135	Stewart, John	j	pt 30	10	tenant	m f farmer	12
316	Soper, Orval		pt 20	10	owner	m f farmer	11
79	Strikefoot, Daniel		V L 25, 26, 27	8	tenant	m f labourer	11
531	Traynor, James	j	pt 23	7	owner	m f farmer	4
133	Trickey, Melborn		pt 27	10	oc	m f labourer	12
354	Yates, Eber	j	pt 29, 30	8, 9	owner	m f farmer	11
355	Yates, Philip	j	pt 30	8	owner	m f farmer	4

PART II.—Persons Entitled to Vote at Municipal Elections Only.

96	Bell, W. J		pt 23	10	owner		6
28	Blake, James		V L 5	9	owner	carpenter	3
40	Cowis, George		pt 30	10	owner	farmer	12
46	Cochrane, Hannah		V L 60	8	owner	widow	4
58	Connor, T. E		V L 23	8	owner	gentleman	7
68	Clark, Robert		pt 22	8	owner	blacksmith	5
74	Dowsley, Norman		V L 2	9	owner	carriage ma	12
132	Graham, Eugene		pt 27	10	owner	widow	12
130	Holmes, Hester		pt 26, 27	9	owner	spinster	11
134	Howe, Charles E		pt 30	10	owner	specula or	12
147	Hanton, Mrs. Wm		V L 14, 20	8	owner	widow	11
136	Hewitt, Payson		pt 22	10	owner	farmer	11
362	Healy, Mrs		pt 30	8	owner	widow	4
178	Jackson, Abner		pt 30	8, 9	owner	farmer	11
170	Johnston, Samuel		pt 22	10	owner	farmer	15

POLLING SUB-DIVISION No. 3.

Occupation.	P.O.A.
engineer	11
farmer	11
merchant	11
farmer	11
farmer	11
farmer	11
wheelwright	11
farmer	11
gentleman	11
farmer	11
farmer	11
farmer	12
farmer	11
labourer	11
farmer	4
labourer	12
farmer	11
farmer	4
carpenter	3
carpenter	3
farmer	12
widow	4
gentleman	7
blacksmith	5
carriage ma	12
widow	12
spinster	11
speculator	12
widow	11
farmer	11
widow	4
farmer	11
farmer	15

No. on Roll	NAME	Loc.	Concession or Street.	Qualification.	Occupation.	P.O.A.
196	Knapp, Mrs. Gra	pt 28	10	owner	widow	11
223	Leverette, Elizabeth	pt 20, 24	8	owner	widow	11
222	Leverette, John B	pt 25	8	owner	gentleman	7
266	Marshall, Lucy	pt 21, 22	7	owner	widow	4
268	Mott, Mariah	pt 25	10	owner	widow	11
258	Mitchell, J. W	pt 27	8	owner	manuf'ct'r	7
266	Montgomery, Sarah Ann	pt 26	8	owner	widow	11
285	Parker, Robert N	pt 19	8	owner	gentleman	7
300	Rudd, Mrs. James	V L 22, 35	8	owner	widow	11
301	Rudd, Miss Hester	V L 22, 35	8	owner	spinster	11
57	Steen, Eliza	V L 21	8	owner	widow	11
312	Scovil, Fred	pt 29	10	owner	farmer	12
	Whitmore, James	pt 30	7	owner	farmer	4

VOTERS' LIST, 1898.

MUNICIPALITY OF KITLEY.

SCHEDULE OF POST OFFICES:

1 Jasper	7 Brockville	13 Delta	19 Merrickville	25 New Boyne
2 North Bay	8 Greenbush	14 Addison	20 Rockspring	26 Lyn
3 Smith's Falls	9 Easton's Corners	15 Plum Hollow	21 Perth	27 Kingston
4 Toledo	10 Pembroke	16 Glen Beal	22 Ottawa	28 Westport
5 Belleville	11 Frankville	17 Carleton Place	23 Kempsville	29 Phillipville
6 Almonte	12 Athens	18 Whitehurst	24 Cornwall	

POLLING SUB-DIVISION No. 4.—Comprising Lots Nos. 4 to 18 inclusive, in the 6th, 7th, 8th, 9th and 10th concessions, less the front half of Lots Nos. 13 to 15 inclusive, and all of Lots Nos. 16 to 19 inclusive, in the 6th concession.

PART I.—Persons Entitled to Vote at Both Municipal Elections and Elections in the Legislative Assembly.

No. on Roll	NAME.	Jurores	Lot.	Concession or Street.	Qualification.	Occupation.	P.O.A.
2	Arnold, Robert	j	pt 5	6	owner	m f farmer	9
3	Arnold, William	j	pt 4	6	owner	m f farmer	9
4	Arnold, George	j	pt 4	6	tenant	m f farmer	11
5	Aley, Michael	j	pt 18	9	tenant	m f farmer	11
1	Altimus, George	j	pt 12, 13	9	owner	m f farmer	11
9	Bates, Robert E.	j	pt 4	7	owner	m f farmer	9
10	Bates, William R.	j	pt 4	7	f son	m f farmer	9
6	Booth, Edwin A.	j	pt 7	10	owner	m f farmer	20
8	Bates, William H.	j	pt 6	10	owner	m f farmer	20
11	Brown, Robert	j	pt 11	9	owner	m f farmer	11
19	Barrington, Wilson	j	pt 14	10	oc	m f farmer	11
21	Baker, Charles	j	pt 16	10	oc	m f farmer	11
25	Baker, Thomas G.	j	pt 11	7	owner	m f farmer	11
20	Brown, John	j	pt 16	9	f son	m f farmer	11
13	Brown, William L.	j	pt 15	10	owner	m f gentleman	11
32	Cole, Charles	j	pt 15, 16	10	f son	m f farmer	11
31	Cole, Anson	j	pt 15, 16	10	f son	m f farmer	11
30	Cole, Ambrose	j	pt 15, 16	10	owner	m f farmer	11
38	Campbell, W. H.	j	pt 6	9	f son	m f farmer	20
53	Connor, Sidney	j	pt 7	8	owner	m f farmer	11
39	Campbell, Geo.	j	pt 4	10	owner	m f farmer	20
37	Campbell, William	j	pt 6	9	owner	m f farmer	20
29	Cole, Archibald	j	pt 15, 16	10	owner	m f farmer	11
41	Cavanagh, James	j	pt 17 10	10	owner	m f farmer	11
43	Craig, Austin	j	pt 17, 18	9	owner	m f farmer	11
33	Coad, David	j	pt 7	8	owner	m f farmer	11
34	Coad, Joseph	j	pt 7	8	owner	m f farmer	11
50	Cross, Charles	j	pt 14, 15, 16	7, 8	owner	m f farmer	11
51	Connor, Henry	j	pt 16	8, 9	owner	m f farmer	11
36	Carley, George	j	pt 6	8	f son	m f farmer	11
42	Cavanagh, Wesley	j	pt 17	10	owner	m f farmer	11
108	Callaghan, John	j	pt 5	6	owner	m f farmer	11

No. on Roll
68
69
70
71
72
64
61
330
341
89
91
90
106
101
111
102
103
104
105
108
113
126
117
142
142
120
127
128
153
125
124
144
145
122
154
159
163
160
162
161
164
166
336
115
168

POLLING SUB-DIVISION No. 4.

No. on Roll	NAME	Lot.	Concession or Street.	Qualification.	Occupation.	P.O.A.	No. on Roll
190	Kinoh, John	pt 12, 14	7	owner m f	farmer	11	323
188	Kinoh, Isaac	pt 13	6	owner m f	farmer	11	323
183	Kennedy, Joshua	pt 17	7	owner m f	farmer	9	306
200	Leacock, Alfred	pt 8	7	f son m f	farmer	9	357
199	Leacock, George	pt 8	7	owner m f	farmer	9	339
231	Leacock, William	pt 10	8	owner m f	farmer	11	342
206	Lemax, Isaac	pt 7	6	owner m f	farmer	1	350
207	Logan, Ambrose, sr	pt 9	8, 9	owner m f	farmer	11	343
211	Lawson, Robert	pt 12, 13	10	owner m f	farmer	11	349
219	Looby, William, jr	pt 18	10	oc m f	farmer	11	15
220	Looby, William, jr	pt 18	10	owner m f	farmer	11	14
209	Logan, Ambrose, jr	pt 12	10	tenant m f	farmer	20	337
208	Logan, Wesley	pt 9	8, 9	f son m f	farmer	11	346
233	Leacock, Hilliard	pt 10	7	f son m f	farmer	11	347
252	Morrison, Robert A.	pt 7, 8	9, 10	f son m f	farmer	11	335
246	Morrissey, Martin	pt 9, 10	5, 6	f son m f	farmer	11	240
251	Morrison, W. J.	pt 8	9	f son m f	farmer	11	20
250	Morrison, Robert	pt 7, 8	9, 10	owner m f	farmer	11	7
249	Morrison, Alexander	pt 11	10	owner m f	farmer	20	22
245	Morrissey, James	pt 9, 10	5, 6	owner m f	farmer	11	5
238	McLaren, William	pt 6, 7	7	owner m f	farmer	11	210
239	McLaren, Abraham	pt 7	8	oc m f	farmer	11	35
244	Mercier, Martin	pt 9	6	owner m f	farmer	1	
212	McCovery, James	pt 12	10	f son m f	farmer	12	
243	Mercier, John	pt 9	6	owner m f	farmer	1	
146	McVena, Samuel	pt 13, 16	7	tenant m f	labourer	11	
273	O'Neil, John	pt 7	10	owner m f	farmer	20	
282	Parker, Andrew	pt 16	9	owner m f	farmer	11	114
277	Price, Albert	pt 4	8	owner m f	farmer	11	118
281	Pear, Oliver	pt 11	8	owner m f	farmer	11	294
283	Percival, George	pt 17	9	owner m f	farmer	11	121
284	Percival, William	pt 17	9	f son m f	farmer	11	123
278	Price, Fred	pt 4	9	owner m f	farmer	18	
279	Price, George	pt 5, 8	9, 10	oc m f	farmer	18	
248	Price, Charles	pt 11, 12	9	tenant m f	farmer	11	186
291	Reynolds, John	pt 9, 10, 12	8, 9	owner m f	farmer	11	184
292	Reynolds, William J.	pt 9, 10, 12	8, 9	f son m f	farmer	11	
290	Rockey, Miles	pt 5, 6	8	owner m f	farmer	11	
293	Richards, Edward	pt 10	10	owner m f	farmer	20	232
307	Stewart, Adam	pt 10	6	owner m f	farmer	11	253
321	Stacey, George	pt 9, 10	6, 7	tenant m f	farmer	11	247
325	Soper, Robert	pt 18	8	owner m f	farmer	11	
310	Street, Nebemiah	pt 11	6	owner m f	farmer	1	
308	Stewart, W. J.	pt 10	6	f son m f	farmer	11	272
309	Street, John	pt 11	6	owner m f	farmer	11	

Occupation.	P.O.A.	No. on Roll	NAME.	Lot.	Concession or Street.	Qualification.	Occupation.	P.O.A.
farmer	11	322	Stacey, Robert	pt 9, 10	6, 7	f son m f	farmer	11
farmer	11	323	Stacey, Thomas	pt 9, 10	6, 7	f son m f	farmer	11
farmer	9	306	Strikefoot, Benson	pt 5	7	tenant m f	farmer	9
farmer	9	357	Wiltzie, H. W.	pt 15, 16	10	owner m f	farmer	14
farmer	9	339	Wright, Henry	pt 6, 9	9	oc m f	farmer	11
farmer	11	342	Wilson, John	pt 12	10	owner m f	farmer	20
farmer	1	350	Wilson, Levi	pt 13	10	owner m f	farmer	20
farmer	11	343	Wilson, Isaac	pt 12	10	owner m f	farmer	20
farmer	11	349	Wilson, George	pt 13	10	owner m f	farmer	20
farmer	11	15	Ward, Thomas	pt 15	10	owner m f	farmer	11
farmer	11	14	Ward, John	pt 15	10	tenant m f	farmer	11
farmer	20	337	Wilkins, George	pt 10	9	oc m f	butcher	11
farmer	11	346	Wilson, Samuel A	pt 12, 14	10	oc m f	farmer	20
farmer	11	347	Wilson, Uriah	pt 14	10	owner m f	farmer	20
		335	Ward, Thomas	pt 6	8	owner m f	farmer	1
		340	Wilson, George	pt 9	10	owner m f	student	20

PART II.—Persons Entitled to Vote at Municipal Elections Only.

farmer	11	20	Barrington, Eliza	pt 14	10	owner	widow	11
farmer	11	7	Bates, Mrs. George	pt 6	10	owner	widow	11
farmer	11	22	Baker, Mrs. Thomas	pt 16	10	owner	widow	11
farmer	20	5	Baker, John	pt 18	9	owner	farmer	20
farmer	11	210	Cornell, E. L. B.	pt 12	10	owner	merchant	23
farmer	11	35	Carley, Jane	pt 6	8	owner	widow	11
farmer	11	114	Girdwood, Alvina	pt 4	7	owner	spinster	9
farmer	11	118	Graham, Mrs. David	pt 12	8	owner	widow	11
farmer	11	294	Hinton, Mary A.	pt 10	10	owner	widow	20
farmer	11	121	Horton, Nicholas	pt 5	10	owner	farmer	8
farmer	18	123	Hewitt, Jane	pt 6	7	owner		9
farmer	18	186	Johnston, Robert	pt 12	6	owner	painter	7
farmer	11	184	Kennedy, Hester	pt 7	7	owner		9
farmer	11	232	Leacock, Mrs. John	pt 10	7, 8	owner	widow	11
farmer	11	253	Morrison, Frank	pt 11	10	owner	carpenter	7
farmer	11	247	Mulvaugh, Mrs. Wm.	pt 11, 12	9	owner	widow	11
farmer	11	272	O'Neil, Hugh	pt 7	10	owner	farmer	20

POLLING SUB-DIVISION No. 4.

No. on Roll	NAME	Lot.	Concession or Street.	Qualification.	Occupation.	P.O.N.
280	Feebles, Robert	pt 9, 10	4, 7	owner	farmer	11
299	Rockey, Barbara	pt 9	8	owner	spinster	11
311	Soper, Sarah J	pt 15	9	owner	widow	11
348	Warren, Joseph	pt 6	5	owner	farmer	9
345	Wilson, Eliza	pt 12, 14	10	owner	widow	29
348	Wilson, Rachael	pt 13	10	owner	widow	20

PART III.—Persons Entitled to Vote at Elections to the Legislative Assembly Ont.

352	Baxter, James			m f	labourer	11
62	Moncton, Harry	pt 18	10	m f	labourer	11
52	Whitmore, William	pt 16	9	m f	lab urer	11
344	Warrington, John	pt 12	10	m f	labourer	20

I, J. M. EDGAR, Clerk of the Municipality of the Township of Kitley, in the County of Leeds, do hereby certify that parts one and three of the within list constitute a correct list for the year 1898, of all persons appearing by the last revised Assessment Roll of the said Municipality, to be entitled to vote at Elections for Members of the Legislative Assembly; and that parts one and two constitute a correct list for said year of all persons appearing by the said Roll to be entitled to vote at Municipal Elections in said Municipality; and I hereby call upon all electors to examine the said list, and if any omissions or other errors are perceived therein, to take immediate proceedings to have the said errors corrected according to law.

J. M. EDGAR,
Clerk of said Municipality.

Dated this second day of September, 1898.

Occupation. P.O.N.
 11
 11
 11
 9
 20
 20

hourer .. 11
 hourer .. 11
 urer .. 11
 ource .. 20

the County of
 rrect list for the
 id Municipality,
 d that parts one
 said Roll to be
 upon all electors
 therein, to take

id Municipality,

ESTABLISHED
 20' 00" 10'
 20' 00" 10'
 31' 00" 10'
 38' 20' 00" 10'
 3' 20' 00" 10'

Names to be added.
 Polling Sub-Division No. 4 Part 2.

Willner, George pt. 9 Con. 10 Owner

TO ESTE	1	2	3	4
0' 00" 10'	1	2	3	4
0' 00" 10'	1	2	3	4
0' 00" 10'	1	2	3	4
0' 00" 10'	1	2	3	4

NAME

WILLNER, GEORGE

WILLNER, GEORGE

WILLNER, GEORGE

WILLNER, GEORGE

WILLNER, GEORGE

WILLNER, GEORGE

(Section 21, Sub-Section 1.)
STATEMENT OF ALTERATIONS BY JUDGE.

Be it remembered that upon a final revision and correction of the list of Voters of the Municipality of the Township of Kitley, for the year 1898, pursuant to the provisions of The Ontario Voters' List Act, the following changes were duly made by me in the Copies of the said List received by me from the Clerk of the Municipality, viz; -

1. The following persons are added to the said list; -

NAME.	Polling Sub-Division.	Part of List	Property or other qualification.
Coghlan, Michael	1	1	F. S. M. F. Lots 15, 16, 17, Con. 6
Hillis, Harry	2	3	M. F.
Murphy, Martin	2	3	M. F.
Murphy, Matthew	2	3	M. F.
Rape, John Sr.	2	3	M. F.
Driver, William	1	2	Owner pt. 7, 10 Con. 4.
Furcell, Robert	1	2	Owner pt. 16, 17 Con. 3.
Hogan, James	2	2	Owner pt. 22 Con. 5.
Riley, Archie	2	2	Owner pt. 30 Con. 5.
Mackie, John	3	2	Owner Owner, pt. 3 Con. 10
Hill, William	3	2	Owner pt. 21 Con. 8
Wilner, George	4	2	Owner pt. 9 Con. 10
Dowsley, William G.	3	3	M. F. Lot V. L. 41 Con. 9.
Cassells, George	1	3	M. F. Lot 4 Con. 2
Daley, Charles	1	1	T. M. F. Pt. 18 Con. 5
Fuller, George	1	3	M. F.
Ford, Archey	1	3	M. F.
Hare, Fred	1	3	M. F.
Carr, William	2	3	M. F.
Carr, Joseph	2	3	M. F.
Carr, Charles	2	3	T. M. F. Lot 22 Con. 5

Names added continued.

Hart, Alexander	2	1	T.M.F. Lot 18 Con. 7.
Smith, Charles	2	1	F.S.M.F. Lot 20 Con. 3.
Barker, Frank	2	2	Owner w 1/2 30 Con. 1.
Brownbridge, William	3	3	M.F.
Henderson, William	3	2	Owner pt. 20 Con. 10.
Hanton, Richard	3	1	O.M.F. Lot 19 Con. 10.
Hanton, Russell	3	1	F.S.M.F. Pt. 14 Con. 10.
Neddo, Lewis	3	3	M.F.
Bruce, W.H.	2	2	Owner V.L. 21, 27 Con. 7.

The following persons are struck off the said list; -

Names struck off continued.

Purcell Purcell, Reuben	1	1	<i>F.S.M.F. pt. 14, 15 Con 3</i>
Wright, Charles J.	1	1	F.S.M.F. pt. 8 Con. 4.
Crummy, Arthur	3	1	F.S.M.F. pt. 27, 28 Con. 9.
Thornton, John	2	1	F.S.M.F. pt. 21 Con. 3.
Wilder, George	4	3	O.M.F. pt. 9 Con. 10.
Dowsley, William G.	3	1	O.M.F.V.L. 41 Con. 9
Hanton, Richard	4	1	O.M.F. pt. 14 Con. 10, Carner
Hanton, Russell	4	1	F.S.M.F. pt. 14 Con. 10 Farmer
Lee, W.N.	1	1	F.S.M.F. pt. 12, 13 Con. 1. Farmer
Bruce, W.H.	2	1	O.M.F.V.L. 21, 27, Con. 7.
Buchanan, Malcolm, Jr.	2	1	O.M.F.O, pt. 27, Con. 5
Clark, Charles	2	3	M.F. V.L. 13 Con. 7.
Ireland, Henry	3	1	F.S.M.F. pt. 24, 25 Con. 9.

Name s

Hart, Al

Smith, Cl

Barker, B

Brownbr

Henderso

Hanton, H

Hanton, F

Naddo, Le

Bruce, W.

Driver, W

Purcell, J

Hogan, J

Riley, Ar

Weir, Tho

Gill, Tho

Henderson

Mackie, J

Hill, Will

Wilmer, Ge

Dowsley, W

Hanton, Ri

Hanton, Ru

Lee, W. N.

Bruce, W. H.

Buchanan, B

Clark, Cha

Ireland, Me

Handwritten text, possibly "M L L"

Names added continued.

Hart, Alexander	2	1	T.M.F. Lot 18 Con. 7.
Smith, Charles	2	1	F.S.M.F. Lot 20 Con. 3.
Barker, Frank	2	2	Owner w 1/2 30 Con. 1.
Brownbridge, William	3	3	M.F.
Henderson, William	3	2	Owner pt. 20 Con. 10.
Hanton, Richard	3	1	O.M.F. Lot 10 Con. 10.
Hanton, Russell	3	1	F.S.M.F. Pt. 14 Con. 10.
Neddo, Lewis	3	3	M.F.
Bruce, W.H.	2	2	Owner V.L. 21, 27 Con. 7.

2. The following persons are struck off the said list;-

Driver, William	1	1	O.M.F. Pt. 7, 10 Con. 4.
Purcell, Robert	1	1	O.M.F. pt. 18, 17 Con. 3
Hogan, James	2	1	O.M.F. pt. 22 Con. 3.
Riley, Archie	2	1	O.M.F. pt. 30 Con. 8.
Weir, Thomas	2	3	M.F. V L 7 Con. Clerk
Gill, Thomas A.	3	1	O.M.F. V L 56 Con. 9 Clerk
Henderson, Andrew	3	1	T.M.F. pt. 27 Con. 10 Cheese ma.
Mackie, John	3	1	O.M.F. pt. 3 Con. 10
Hill, William	3	1	O.M.F. pt. 21 Con. 3.
Wilmer, George	4	1	O.M.F. pt. 9 Con. 10.
Dowsley, William G.	3	1	O.M.F. V L 41 Con. 9
Hanton, Richard	4	1	O.M.F. pt. 14 Con. 10, Carmer
Hanton, Russell	4	1	F.S.M.F. pt. 14 Con. 10 Farmer.
Lee, W.N.	1	1	F.S.M.F. pt. 12, 13 Con. 1. Farmer.
Bruce, W.H.	2	1	O.M.F. V L 21, 27, Con. 7.
Buchanan, Malcolm, Jr.	2	1	O.M.F. pt. 27, Con. 5
Clark, Charles	2	3	M.F. V L 13 Con. 7.
Ireland, Henry	3	1	F.S.M.F. pt. 24, 25 Con. 9.

.....

.....

.....

.....

.....

struck off continued.

3

Kilborn, Harroldious	3	1	F.S.M.F. pt. 28, 30 Con. 9, 10.
Kilborn, Frank	3	1	F.S.M.F. pt. 28, 30 Con. 9, 10.
Leehy, Earney	3	1	F.S.M.F. pt. 21 Con. 10
Rape, James	3	1	O.M.F. pt. 29, 30 Con. 7

3. The following changes are made in the property described opposite to the names of voters otherwise correctly inserted:-

NAME.	Polling Sub-Division.	Part of List	Property or other qualification as originally on list	Property or other qualification as altered.
Henderson, Thos.	3	1	O.M.F. pt. 20, Con. 10, Farmer	O.C.M.F. pt. 20, Con. 10 Farmer

4. The following changes are made in the names of Voters otherwise correctly inserted.

Names as originally list.	Polling Sub-Division	Part of List	Name as altered	Property or other qualification
James, William	1	1	Jacques, William	T.M.F. pt. 14 Con 5 Butcher

Witness my hand this 17 day of Dec A.D. 1898.

James Reynolds

Junior Judge, County Court
United Counties of Leeds and Grenville.

CERTIFICATE OF JUDGE.

I, James Reynolds, Junior Judge County Court of the United Counties of Leeds and Grenville, pursuant to ~~the provisions~~ Section 21 of The Ontario Voters' List Act do hereby certify that the above and preceding two pages is a corrected copy of the List of Voters, for the year 1898, received by me from the Clerk of the Municipality of the Township of Kitley, according to my revision and correction thereof, pursuant to the provisions of the said Act.

Dated at Brockville this 17 day of Dec A.D. 1898

James Reynolds
Junior Judge.

Wimmer, George

Dowsley, William S.

Cassells, George

Daley, Charles

Fuller, George

Ford, Archey

Mare, Fred

Carr, William

Carr, Joseph

Bees, Charles

4	2	OWNER pt. 9 Con. 10
3	3	M. F. Lot V. L. 41 Con. 9.
1	3	M. F. Lot 4 Con. 2.
1	1	T. M. F. Pt. 18 Con. 5
1	3	M. F.
1	3	M. F.
1	3	M. F.
2	3	M. F.
2	3	M. F.
2	1	T. M. F. Lot 22 Con. 5

ity of
the
ity,
one
to be
ctors
take

ality,

11
20

1
1
1

1
1
11
20

ly of
the
ity,
one
to be
ctors
take

ality,

188
182

181

