

**CIHM
Microfiche
Series
(Monographs)**

**ICMH
Collection de
microfiches
(monographies)**



Canadian Institute for Historical Microreproductions / Institut canadien de microreproductions historiques

© 1997

Technical and Bibliographic Notes / Notes techniques et bibliographiques

The Institute has attempted to obtain the best original copy available for filming. Features of this copy which may be bibliographically unique, which may alter any of the images in the reproduction, or which may significantly change the usual method of filming are checked below.

- Coloured covers / Couverture de couleur
- Covers damaged / Couverture endommagée
- Covers restored and/or laminated / Couverture restaurée et/ou pelliculée
- Cover title missing / Le titre de couverture manque
- Coloured maps / Cartes géographiques en couleur
- Coloured ink (i.e. other than blue or black) / Encre de couleur (i.e. autre que bleue ou noire)
- Coloured plates and/or illustrations / Planches et/ou illustrations en couleur
- Bound with other material / Relié avec d'autres documents
- Only edition available / Seule édition disponible
- Tight binding may cause shadows or distortion along interior margin / La reliure serrée peut causer de l'ombre ou de la distorsion le long de la marge intérieure.
- Blank leaves added during restorations may appear within the text. Whenever possible, these have been omitted from filming / Il se peut que certaines pages blanches ajoutées lors d'une restauration apparaissent dans le texte, mais, lorsque cela était possible, ces pages n'ont pas été filmées.
- Additional comments / Commentaires supplémentaires:

L'Institut a microfilmé le meilleur exemplaire qu'il lui a été possible de se procurer. Les détails de cet exemplaire qui sont peut-être uniques du point de vue bibliographique, qui peuvent modifier une image reproduite, ou qui peuvent exiger une modification dans la méthode normale de filmage sont indiqués ci-dessous.

- Coloured pages / Pages de couleur
- Pages damaged / Pages endommagées
- Pages restored and/or laminated / Pages restaurées et/ou pelliculées
- Pages discoloured, stained or foxed / Pages décolorées, tachetées ou piquées
- Pages detached / Pages détachées
- Showthrough / Transparence
- Quality of print varies / Qualité inégale de l'impression
- Includes supplementary material / Comprend du matériel supplémentaire
- Pages wholly or partially obscured by errata slips, tissues, etc., have been refilmed to ensure the best possible image / Les pages totalement ou partiellement obscurcies par un feuillet d'errata, une pelure, etc., ont été filmées à nouveau de façon à obtenir la meilleure image possible.
- Opposing pages with varying colouration or discolourations are filmed twice to ensure the best possible image / Les pages s'opposant ayant des colorations variables ou des décolorations sont filmées deux fois afin d'obtenir la meilleure image possible.

This item is filmed at the reduction ratio checked below /
Ce document est filmé au taux de réduction indiqué ci-dessous.

10x		14x		18x		22x		26x		30x	
	12x		16x		20x		24x		28x		32x

The copy filmed here has been reproduced thanks to the generosity of:

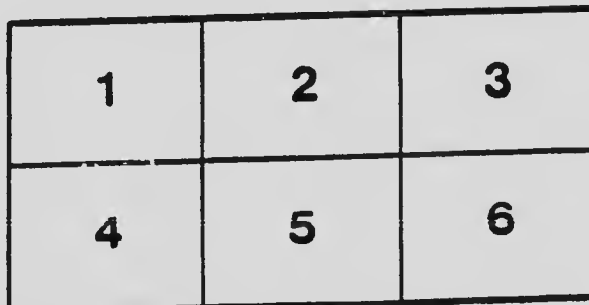
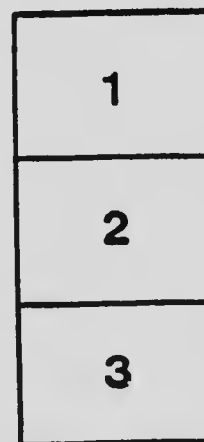
National Library of Canada

The images appearing here are the best quality possible considering the condition and legibility of the original copy and in keeping with the filming contract specifications.

Original copies in printed paper covers are filmed beginning with the front cover and ending on the last page with a printed or illustrated impression, or the back cover when appropriate. All other original copies are filmed beginning on the first page with a printed or illustrated impression, and ending on the last page with a printed or illustrated impression.

The last recorded frame on each microfiche shall contain the symbol \rightarrow (meaning "CONTINUED"), or the symbol ∇ (meaning "END"), whichever applies.

Maps, plates, charts, etc., may be filmed at different reduction ratios. Those too large to be entirely included in one exposure are filmed beginning in the upper left hand corner, left to right and top to bottom, as many frames as required. The following diagrams illustrate the method:



L'exemplaire filmé fut reproduit grâce à la générosité de:

Bibliothèque nationale du Canada

Les images suivantes ont été reproduites avec le plus grand soin, compte tenu de la condition et de la netteté de l'exemplaire filmé, et en conformité avec les conditions du contrat de filmage.

Les exemplaires originaux dont la couverture en papier est imprimée sont filmés en commençant par le premier plat et en terminant soit par la dernière page qui comporte une empreinte d'impression ou d'illustration, soit par le second plat, selon le cas. Tous les autres exemplaires originaux sont filmés en commençant par la première page qui comporte une empreinte d'impression ou d'illustration et en terminant par la dernière page qui comporte une telle empreinte.

Un des symboles suivants apparaîtra sur la dernière image de chaque microfiche, selon le cas: le symbole \rightarrow signifie "A SUIVRE", le symbole ∇ signifie "FIN".

Les cartes, planches, tableaux, etc., peuvent être filmés à des taux de réduction différents. Lorsque le document est trop grand pour être reproduit en un seul cliché, il est filmé à partir de l'angle supérieur gauche, de gauche à droite, et de haut en bas, en prenant le nombre d'images nécessaire. Les diagrammes suivants illustrent la méthode.

MICROCOPY RESOLUTION TEST CHART

ANSI and ISO TEST CHART No. 2



APPLIED IMAGE Inc

2455 East Main Street
Rochester, New York 14624 A
716-455-3100 Phone
716-455-3101 Telex Fax

M32-227

Mining

SECTIONS
of the
Sydney Coal Fields
Cape Breton

by

JOSEPH G. S. HUDSON

Mines Branch
Department of Mines
Ottawa

Special Edition
International Geological Congress
Twelfth Session, 1913



CANADA
DEPARTMENT OF MINES
MINES BRANCH

SECTIONS
of the
SYDNEY COAL FIELDS
CAPE BRETON, NOVA SCOTIA

by
Joseph G. S. Hudson

Special Edition
International Geological Congress
Twelfth Session, 1913

OTTAWA
Government Printing Bureau
1913

No. 227



CONTENTS

	Page
Historical introduction	3

TABLES

- i. Analyses of coal from seams on the property of the Dominion Coal Company, Glace Bay, N.S.
- ii. Analyses of Dominion coal seams continued.
- iii. Analyses of Dominion coal seams continued.
- iv. Analyses of coal from seams on the property of the Nova Scotia Steel and Coal Company, Sydney Mines, Cape Breton.

ILLUSTRATIONS

Plates.

- I. Section 1. Coal seams and strata in the Sydney coal field, Cape Breton, Cow Bay or Port Morien district, south side.
- II. Sub-section 1a. General sections in the Sydney coal field, Cape Breton.
- III. Section 2. Coal seams and strata in the Sydney coal field, Glace Bay district, east side.
- IV. Sub-section 2a. Sections of harbour, Phalen and Hub seams.
- V. Sub-section 2b. General sections in the Sydney coal field, Cape Breton.
- VI. Section 3. Coal seams and strata in the Sydney coal field, Cape Breton, Glace Bay district, Bridgeport side.
- VII. Section 4. Coal seams and strata in the Sydney coal field, Cape Breton, Lingan district, Lingan side.
- VIII. Sub-section 4. General sections in the Sydney coal field, Cape Breton.
- IX. Section 5. Coal seams and strata in the Sydney coal field, Cape Breton, Lingan district, Sydney harbour.

Plates.

- X. Sub-section 5. Sections of coal seams at Lingan and Baravos.
- XI. Section 6. Coal seams and strata in the Sydney coal field, Cape Breton, Sydney Mines, Sydney harbour.
- XII. Sub-section 6. Sections of coal seams in the Sydney coal field, Cape Breton, Cranberry head to Stubbart point.
- XIII. Section 7. Coal seams and strata in the Sydney coal field, Cape Breton, Sydney Mines, Little Bras d'Or.
- XIV. Section 8. Coal seams and strata in the Sydney coal field, Cape Breton, Boularderie, west side.
- XV. Section 9. Coal seams and strata in the Sydney coal field, Cape Breton, Cape Dauphin, Middle district.

M.P.

Index map of the Sydney coal fields, Cape Breton, N.S.

SECTIONS OF THE SYDNEY COAL FIELDS.

Joseph G. S. Hudson.

The Maritime Provinces of Canada, owing to their geological position on the Atlantic seaboard, were the first in Canada to have their mineral resources explored. Among these resources coal is one which stands pre-eminent, and Nova Scotia has for over 200 years had an enviable reputation as a producer of bituminous coal.

The first printed notice of the existence of coal in these areas appeared in 1672, when Nicholas Denys published in Paris, "La Description Géographique et Historique des Costes de l'Amérique Septentrionale." Eighteen years before, in 1654, Denys had obtained from Louis XIV, a concession granting the right to explore and work mines of gold and other minerals; for this privilege he agreed to pay the King a royalty of one-tenth. In 1677, M. Duchesneau, the Intendant of New France, issued a proclamation, exacting a royalty of 20 sous per ton, from all persons taking coal from Cape Breton. In 1711, Admiral Walker—who commanded an expedition to reduce Quebec—mentions in his journal, that he procured a supply of coal from the cliffs, with no other appliances than crowbars.

The initial attempt at systematic mining was made in 1720, when it was found necessary to procure a supply of fuel for the men who came from France to lay the foundations of the fortress of Louisburg. The pit openings, when made, can be seen even at the present day, at Port Julien, Table Head, and other places. During the next 100 years, very little work was done, the coal mined being used almost exclusively by the garrison at Halifax. In 1820, however, when Cape Breton island became part of the Province of Nova Scotia, a considerable tonnage of coal was being mined. In 1827 all the mines were transferred to the company known as the General Mining Association by the London firm of goldsmiths (Rundle, Bridge, and Rundle) who had secured the mines and minerals concession for the entire island Province of Cape Breton, from the Duke of York. The new owners immediately organized, opened out, and systematically operated, mines in Cape Breton, Pictou,

and Cumberland, counties. A formidable agitation had been started in the Province for some years previous to 1858, claiming that the monopoly of the coal lands by the General Mining Association was seriously retarding the legitimate expansion of the coal trade; this agitation eventually resulted in the whole subject being referred to the Privy Council of Great Britain for equitable adjustment. In 1858, the Mining Association surrendered its claims to the Provincial Government of Nova Scotia. The Government, in return, agreed to abolish the fixed rental of £3,000 per annum, together with the royalty on slack coal; to reduce the royalty on all screened coal up to 250,000 tons, to 4·80 pence per ton; and to reduce the royalty on all coal sold over 250,000 tons to 3·20 pence per ton. To the Association, however, was reserved the exclusive right to 20 square miles in Cape Breton, and to 4 square miles each in Pictou, Joggins, and Springhill counties respectively. Under this new regime, mining developed to such magnitude that, in 1865, the Provincial Government appointed an Inspector of Mines (John Rutherford, M.E.)—the first on this continent.

In 1854, the Government of the United States removed the duty on coal. This "open door" policy greatly increased the trade with the New England States; in 1866, the exportation of coal thereto amounted to 404,252 tons. In 1867, however, (year of Confederation) the United States once again discriminated against Canadian coal, imposing a duty of \$1.25 per ton. This duty was maintained at this rate until 1872, when it was reduced to 75 cents per ton; at which figure it remained until 1894. During this latter period, the exports fluctuated from 228,132 tons, to 13,883 tons. During the period 1894-97, the tariff was reduced to 40 cents, but in 1897 it was advanced to 67 cents, at which figure it still remains. Notwithstanding the tariff barriers, the exportation of Nova Scotia bituminous coal to the New England States continued to increase, and in 1903 the shipments reached a maximum of 968,832 tons. There has been a gradual decrease since that date, and in 1912 the shipments were 412,531 tons. The total production has, however, increased enormously; in 1912 it was 6,802,997 tons (of 2,240 pounds). Of this production 5,197,601 tons are to be credited to the coal fields of Cape Breton.

This marked increase in the production is due in part to the increased market offered by St. Lawrence ports. In 1877 a select committee of the Dominion Parliament, appointed to

inquire into the condition of the coal trade, recommended the imposition of a duty on United States coals; this duty has had the desired effect of opening up the markets of the St. Lawrence to the Nova Scotia coal trade, and in 1912 the St. Lawrence market alone purchased 2,159,005 tons, most of which came from Cape Breton.

On February 1, 1903, the Dominion Coal Company was organized with a capital of \$18,000,000 by a special Act of the Legislature of Nova Scotia. This corporation amalgamated the principal interests in the coal areas on the south side of Sydney harbour, Cape Breton. These included the Caledonia, International, Gardiner, Old Bridgeport, Glace Bay, Reserve, Gowrie, Victoria, and Ontario mines, also the Sword areas, in all comprising 70 square miles; the areas controlled have now been extended to 142 square miles. With the advent of this great industrial organization, a new era in Nova Scotia coal mining began; new mine workings, railway extensions, new shipping and discharging facilities were developed, old coal markets were expanded, and new ones opened out, so that the whole coal trade was revolutionized. In the first year of its operations (1893) the coal mined was 834,019 tons; in 1912, the production amounted to 4,332,320 tons; or an increase of nearly 520 per cent in 20 years.

In 1900, the Nova Scotia Steel and Coal Company acquired all the mining rights still held by the General Mining Association. In addition to operating the existing collieries, they have opened out new mines, erected iron and steel works, and built a modern coke oven plant, all in close proximity to the working collieries. Their Princess Pit—now known as Sydney No. 1—was, in 1873, the first submarine mine in North America, the coal being won from workings under the sea. The shafts are of unique construction, consisting of metal cribbing or tubbing. The total length of metal tubbing is 842'-9", weighing some 776 tons. Here, also, was erected the first Guibal ventilating fan in Cape Breton.

The most important of the Cape Breton coal fields is that known as the Sydney field. It is an extraordinarily rich tract of coal bearing rocks, having an area of approximately 250 square miles. It extends along the northern coast of Cape Breton island for a distance of about 35 miles. Geologically the coal bearing strata are bounded by the outcrops of the Millstone Grit, as seen at Mira bay, and they terminate at

Cape Dauphin, where the intrusive syenites of the Ste. Anne hills form the northern boundary of the Great Bras d'Or lakes. The Sydney field is divided into four main basins, as follows:—

- (1). **COW BAY or MORIEN BASIN**, defined on the east by the Millstone Grit and on the west by an anticlinal fault that dips seaward at Cape Percy.
- (2). **GLACE BAY BASIN**, bounded by the Cape Percy anticline on the east, and by the Bridgeport anticline on the west.
- (3). **LINGAN-BARASOIS—VICTORIA BASIN**. This basin has not so well defined boundaries as the two preceding basins but it extends from the Bridgeport anticline, passing the eminence known as David head, to a submerged fault which exists midway in Spanish bay and Sydney harbour.
- (4). **SYDNEY MINES or BRAS D'OR BASIN**. This basin extends from the submerged fault in Spanish bay to the western termination of the coal measures at Cape Dauphin.

Mr. Richard Brown, the well known author of "The Carboniferous System of Cape Breton" states that the thickness of the productive measures of the Sydney field will not exceed 6000 feet. This measurement is taken from Burnt head in the Glace Bay basin, where the highest known bed occurs, down to the Millstone Grit. It is possible that the extended deep workings at this point may, in the future, accurately determine their actual thickness.

The following sections were prepared to illustrate the thickness of the productive coal seams and coal measures in the different basins of the Sydney field.

A number of tables giving analyses of coals from the different mines are also appended. These tables are taken from the Report on An Investigation of the Coals of Canada with reference to their economic qualities, published by the Mines Branch of the Department of Mines.

Anne
lakes.
ws:—
by the
t dips

anti-
rest.
n has
asins
the
which

n ex-
stern

Car-
ness
ceed
l in
urs,
ded
tely

the
in

fer-
the
er-
ach

- 1. So
- 2. De
- 3. Sa
- M
- 4.
- 5.
- Pr
- 6.
- 7.
- 8.
- Cl
- 9.
- 10.
- 11.
- 12.
- 13.
- Ca
- 14.
- 15.
- 16.
- 17.
- 18. Rr
- 19. Rr

Strata Long Beach seam	3	1		330	11	1093	3
---------------------------	---	---	---	-----	----	------	---


J. G. S. HUDSON

TABLE I.
SUMMARY RECORD OF ANALYSES

SYDNEY COAL FIELD, CAPE BEAUFORT

1. Source of coal—mine and seam	North Atlantic Collieries, Gowrie Seam, Port Morien	
2. Description of sample	Regular sample over 3" screen and picking belt	Regular sample over 1" screen and picking belt
3. Sample number	50	38
Moisture in coal		
4. Total moisture	2.8	
5. Moisture left after air drying		
Proximate analysis of dry coal		
6. Fixed carbon (FC), by difference	53.0	59.8
7. Volatile matter (VM)	34.7	34.3
8. Ash	12.3	5.9
Ultimate analysis of dry coal		
9. Carbon (C)	70.5	78.6
10. Hydrogen (H)	4.8	5.1
11. Sulphur	6.4	1.9
12. Nitrogen	1.0	1.5
13. Oxygen, by difference	5.0	7.0
Calorific value of dry coal		
14. by determination	7010	7780
15. " " "	12620	14010
16. " " " calculated to ash free coal	7990	8270
17. " " " by calculation from ultimate analysis	7290	7850
18. Ratio FC/VM	1.53	1.7
19. Ratio C/H	14.7	15.4

*These samples were slack coal furnished by Mr. Preston.

Strata							
Long Beach seam	3	1		330	11	1093	3

J. G. S. HUDSON

TABLE I.
OF ANALYSES OF COALS

CAPE BRETON COUNTY, N.S.

Dominion Coal Co., Glace Bay, Phalen Seam, Dominion No. 1.				Dominion Coal Co., Glace Bay, Phalen Seam, Dominion No. 5, or Reserve Colliery.			
Regular sample over 1" screen and picking belt	Mine moisture sample	Boiler trial sample	Rescreened for producer trial	Fresh sample for coking tests	Regular sample over 14" screen and picking belt	Mine moisture sample	Fresh sample for coking tests
38	138	338	738	2038	35 SP	135 SP	2035 SP
	3.5 2.1	2.8	2.2	1.8		3.4 1.9	1.9
59.8 34.3 5.9	7.7	4.1	60.2 33.2 6.6	60.4 34.8 4.8	59.5 35.0 5.5	6.1	58.2 35.2 6.6
78.6 5.1 1.9 1.5 7.0				80.2 5.3 1.5 1.4 6.8	78.6 5.3 1.8 1.4 7.4		78.3 4.7 2.3 1.3 6.8
7780 14010 8270 7850					7800 14040 8250 7920		
1.74 15.4			1.81	1.73 15.1	1.70 14.8		1.65 16.6

1.

2.

3.

4.

5.

6.

7.

8.

9.

10.

11.

12.

13.

14.

15.

16.

17.

18.

19.

J.

-
1. Sou

 2. De

 3. Sar


 - Me
 4. 1
 5. 2

 - Pr
 6. 1
 7. 1
 8. 1

 - Ul
 9. 0
 10. 1
 11. 5
 12. 2
 13. 0

 - Ca
 14. -
 15. -
 16. -
 17. -

 18. Ra
 19. Ra

Strata				330	11	1093	3
Long Beach seam	3	1					


J. G. S. HUDSON

T
SUMMARY RECORD

SYDNEY COAL FIELD, C

1. Source of coal-mine and seam.....	Dominion Coal Co., Glace Bay, Hub Seam			
2. Description of sample.....	Regular sample over 2½" screen and picking belt	Mine moisture sample	Boiler trial sample	Rescreened for producer trial *
3. Sample number.....	36	136	336	736
Moisture in coal				
4. Total moisture.....%		3.5	2.7	2.4
5. Moisture left after air drying.....%		2.6		
Proximate analysis of dry coal				
6. Fixed carbon (FC), by difference.....%	57.6			59.1
7. Volatile matter (VM).....%	36.5			35.8
8. Ash.....%	5.9	5.2	8.9	5.1
Ultimate analysis of dry coal				
9. Carbon (C).....%	76.7			
10. Hydrogen (H).....%	5.0			
11. Sulphur.....%	2.4			
12. Nitrogen.....%	1.6			
13. Oxygen, by difference.....%	8.4			
Calorific value of d.y coal				
14. - by determination.....calories	7700			
15. - " " " " B.T.U.	13860			
16. - " " " " calculated to ash free coal.....calories	8180			
17. - by calculation from ultimate analysis.....calories	7600			
18. Ratio FC VM.....	1.58			1.65
19. Ratio C H.....	15.3			

* These samples were slack coal furnished by Mr. Preston.

Strata Long Beach seam	3	1		330	11	1093	3
---------------------------	---	---	---	-----	----	------	---

J. G. S. HUDSON


TABLE II.
RECORD OF ANALYSES OF COALS

FIELD, CAPE BRETON COUNTY, N.S.

Hub Seam, Dominion No. 7.


Dominion Coal Co., Glace Bay,
Harbour Seam, Dominion No. 9.

Washed coal	Boiler trial sample of washed coal	Fresh sample for coking tests	Regular sample over 20" screen and picking belt	Mine moisture sample	Boiler trial sample	Rescreened for producer trial	Fresh sample for coking test
236	536	2036	35	135	335	735	2635
	4.5	3.4		2.4 1.6	1.8	1.4	2.1
59.1 38.2 2.7	2.5	58.3 37.2 4.5	55.5 38.6 5.9	5.0	4.2	53.3 35.6 11.1	54.9 38.2 6.9
80.0 5.2 2.0 1.7 8.4		78.2 5.2 3.0 1.5 7.6	77.0 5.2 3.7 1.5 6.7				76.0 5.2 3.8 1.4 6.7
7950 14310 8170 7920		7840	7780 14000 8270 7830				7740
1.55 15.4		1.57 15.0	1.44 11.8			1.50	1.44 14.6



1
2
3
4
5
6
7
8
9
10
11
12
13
14
15
16
17
18
19

- 1 S
- 2 D
- 3 S
- 4 M
- 5
- 6 P
- 7
- 8 N
- 9 U
- 10
- 11
- 12
- 13
- 14 C
- 15
- 16
- 17
- 18 F
- 19 F

							
Strata				330	11	1093	3
Long Beach seam	3	1					

J. G. S. HUDSON

TABLE
SUMMARY RECORD OF
SYDNEY COAL FIELD, CAP

		Dominion Coal	
		g per sample mine over sling belt	Bol s
Source of coal—mine and seam			
Description of sample			
Sample number			
Moisture		4.0	
Total		2.0	
Moisture after air drying			
Proximate analysis of dry coal			
Fixed carbon (FC), by difference		53.8	
Volatile matter (VM)		35.1	
Ash		11.1	8.1
Ultimate analysis of dry coal			
Carbon (C)		63.7	
Hydrogen (H)		4.9	
Sulfur		2.5	
Nitrogen		1.2	
Oxygen, by difference		7.0	
Caloric value of dry coal			
By determination		7290	
" " " " B.T.U.		13120	
" " " " calculated to ash free coal		8200	
" " " " from ultimate analysis		7590	
Ratio FC/VM		1.53	
Ratio C/H		11.9	

*This sample was slack coal furnished by Mr. Preston.

Strata Long Beach seam	3	1		330	11	1093	3

J. G. S. HUDSON


TABLE III.
 ORDER OF ANALYSES OF COALS

GLACE BAY, CAPE BRETON COUNTY, N.S.

Dominion Coal Co., Glace Bay, Emery Seam, Dominion No. 10 Colliery.			Dominion Coal Co., Glace Bay, Lingan Seam, Dominion No. 12 Colliery.				
Boiler trial sample	Screened for producer trial	Washed coal	Boiler trial sample of coal	Fresh sample for coking tests	Regular sample run of mine coal	Mine moisture sample	Fresh sample for coking tests
337	737	237	37	2037	39	139	2039
2.8	2.1		1.5	4.1		4.9 3.6	4.3
	53.9	57.3		58.5	57.9		58.8
	31.8	36.9		35.5	37.3		37.1
10.1	11.3	5.8	6.7	6.0	4.8	6.4	4.1
		78.5		79.3	77.6		80.1
		5.2		5.2	5.2		5.5
		2.1		1.7	1.8		1.6
		1.3		1.2	1.6		1.6
		7.1		6.6	9.0		6.8
		7710			7660		
		8380			83790		
		8190			8050		
		7880		7960	7720		8130
	1.55	1.55		1.61	1.55		1.58
		15.1		15.2	11.9		14.6

- 1.
- 2.
- 3.
- 4.
- 5.
- 6.
- 7.
- 8.
- 9.
- 10.
- 11.
- 12.
- 13.
- 14.
- 15.
- 16.
- 17.
- 13.
- 19.

- ==
-
- 1. S
- 2. I
- 3. S
- 4. M
- 5.
- 6. I
- 7.
- 8.
- 9. U
- 10.
- 11.
- 12.
- 13.
- 14. C
- 15.
- 16.
- 17.
- 18. F
- 19. F

Strata Long Beach seam	3	1		330	11	1093	3
---------------------------	---	---	---	-----	----	------	---

J. G. S. HUDSON

TABLE
SUMMARY RECORD OF

SYDNEY COAL FIELD, CAPE


Nova Scotia Steel & Coal Co., Sydney

1. Source of coal —mine and seam.....				
2. Description of sample.....	Regular sample over 20" screen and picking belt	Mine moisture sample	Boiler trial sample	Wash
3. Sample number.....	13	113	513	2
Moisture in coal				
4. Total moisture.....%		3.5	2.3	
5. Moisture left after air drying.....%		2.7		
Proximate analysis of dry coal				
6. Fixed carbon (FC), by difference.....%	55.4			50
7. Volatile matter (VM).....%	37.4			40
8. Ash.....%	7.2		5.7	3
Ultimate analysis of dry coal				
9. Carbon (C).....%	75.4			79
10. Hydrogen (H).....%	5.1			5
11. Sulphur.....%	2.9			1
12. Nitrogen.....%	1.3			0
13. Oxygen, by difference.....%	8.1			9
Calorific value of dry coal				
14. — by determination.....calories	7650			80
15. — " "" B.T.U.	13770			144
16. — " ""calories " calculated to ash free coal.....	8250			83
17. — " ""calories " calculation from ultimate analysis.....	7570			79
18. Ratio FC/VM.....	1.48			1
19. Ratio C/H.....	14.8			14

*These samples were slack coal furnished by Mr. Preston.

Strata
Long Beach seam

3 1



330

11

1093

3

J. G. S. HUDSON

TABLE IV.
 RECORD OF ANALYSES OF COALS

NOVA SCOTIA, CAPE BRETON COUNTY, N.S.

NOVA SCOTIA STEEL & COAL CO., Sydney Mines, No. 1 Colliery.

NOVA SCOTIA STEEL & COAL CO., Sydney Mines, No. 3 Colliery.

Washed coal	Boiler trial sample of washed coal	Fresh sample for coking tests	Regular sample over 12" screen and picking belt	Mine moisture sample	Boiler trial sample	Rescreened for producer trial	Fresh sample for coking test
213	513	2013*	12	112	312	712	2012*
.....	3.3	1.6	5.4 4.0	4.2	3.6	3.5
56.3	52.6	54.3	55.3	48.4
40.2	36.0	39.0	36.6	31.8
3.5	3.8	11.4	6.7	5.3	8.1	16.8
79.3	72.6	74.9	67.4
5.4	5.1	5.1	4.7
1.9	2.2	2.5	3.5
0.9	1.4	1.4	1.3
9.0	7.3	9.4	6.3
8050	7900
14490	13880
8340	8150
7930	7370	7150	6870
1.40	1.46	1.39	1.51	1.39
14.7	14.3	14.7	14.3



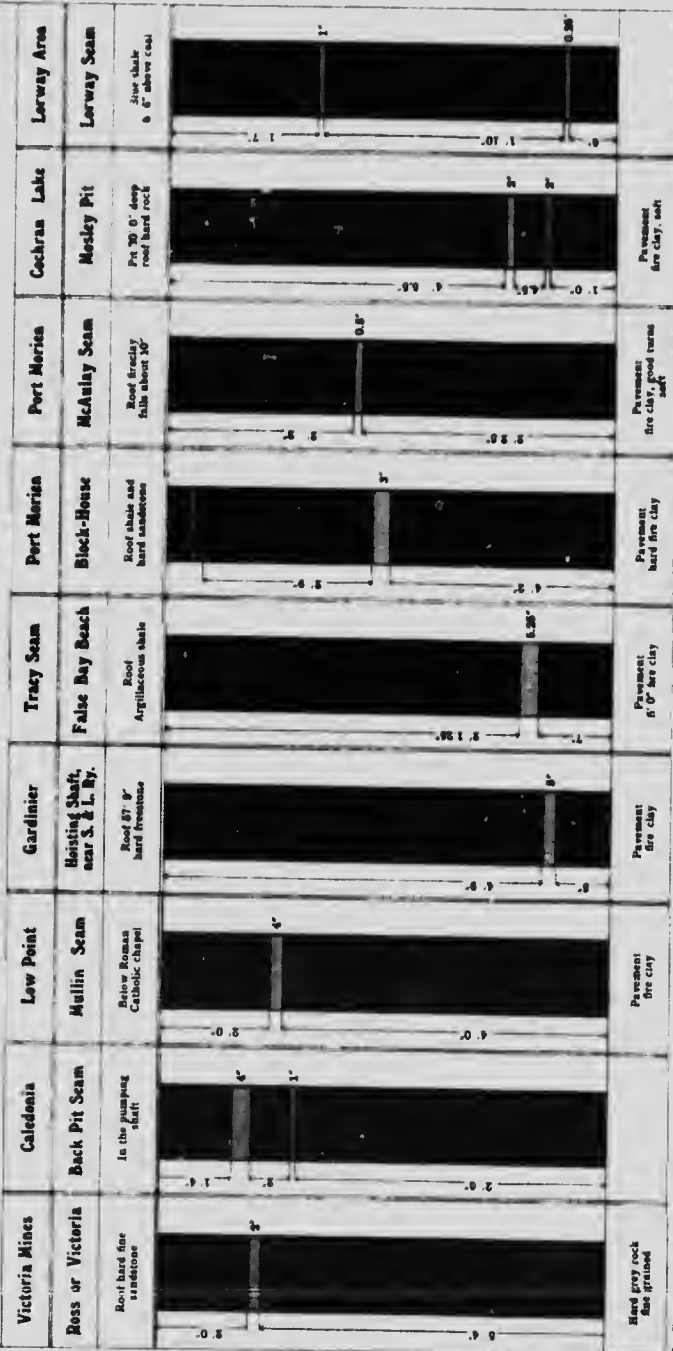
COAL SEAMS AND STRATA IN THE SYDNEY COAL FIELD, CAPE BRETON

COW BAY OR PORT MORIEN DISTRICT

SOUTH SIDE

Names of Coal Seams	Thickness		Vertical Section	Thickness of Strata		Depth from Surface	
	Feet	ins.		Feet	ins.	Feet	ins.
Block House seam	9	2					
Strata seam D	1	0		285	8	294	10
Strata seam E	2	6		107	0	402	10
Strata McAulay seam	4	11		160	7	565	11
Strata Spencer seam Southhead	3	9		187	9	758	7
Strata Long Beach seam	3	1		330	11	1093	3

GENERAL SECTIONS IN THE SYDNEY COAL FIELD, CAPE BRETON



J. G. S. HUDSON




**COAL SEAMS AND STRATA IN THE SYDNEY
COAL FIELD, CAPE BRETON
GLACE BAY DISTRICT EAST SIDE**

Names of Coal Seams	Thickness		Vertical Section	Thickness of Strata		Depth from surface	
	Feet	Ins.		Feet	Ins.	Feet	Ins.
Hub seam	9	10					
Strata Harbour seam	5	3		366	3	376	1
Strata Boutilier seam	2	0		299	3	680	7
Strata Back-pit seam	4	9		74	2	756	9
Strata Phelan seam	8	3		112	9	874	3
Strata Ross or Emery seam	5	3		188	3	1070	9
Strata Lorway seam	4	0		307	7	1383	16

J. G. S. HUDSON

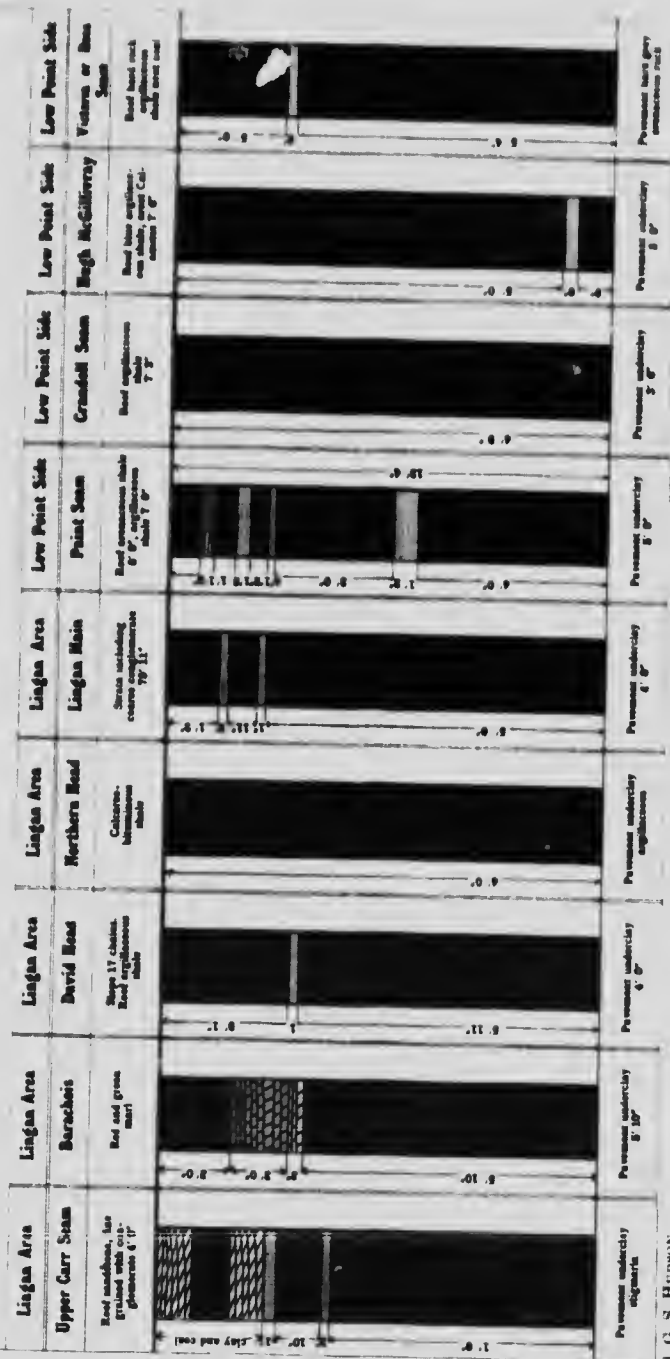


SECTIONS OF HARBOUR, PHALEN AND HUB SEAMS





GENERAL SECTIONS IN THE SYDNEY COAL FIELD, CAPE BRETON




J. G. S. HUDSON



**COAL SEAMS AND STRATA IN THE SYDNEY
COAL FIELD, CAPE BRETON
GLACE BAY DISTRICT BRIDGEPORT SIDE**

Names of Coal Seams	Thickness		Vertical Section	Thickness of Strata		Depth from Surface	
	Feet	ins.		Feet	ins.	Feet	ins.
Hub seam	8	5					
Strata Harbour seam	6	1		344	4	353	9
Strata Boutilier seam	4	0		238	7	598	5
Strata Back-pit seam	4	0		92	1	694	6
Strata Phelan seam	8	7		83	3	781	9
Strata Emery seam	1 4	8 8		108	1	898	5
Strata Gardinier seam	5	9		279	2	1179	3

J. G. S. HUDSON




**COAL SEAMS AND STRATA IN THE SYDNEY
COAL FIELD, CAPE BRETON
LINGAN DISTRICT LINGAN SIDE**

Names of Coal Seams	Thickness		Vertical Section	Thickness of Strata		Depth from Surface	
	Feet	ins.		Feet	ins.	Feet	ins.
Seam A	3	0					
Strata Carr seams	6	5		306	2	309	2
Strata				190	1	505	8
Barachois seam	12	1					
Strata David Head seam	8	0		379	3	897	0
Strata Seam D	3	0		235	0	1140	0
Strata Northern Head seam	4	0		78	1	1221	1
Strata Lingan main seam	8	0		75	11	1301	0
Strata Seam G	2	6		95	3	1404	3
Strata Seam H	1	0		340	5	1747	2



GENERAL SECTIONS IN THE SYDNEY COAL FIELD, CAPE BRETON



J. G. S. HUDSON



**COAL SEAMS AND STRATA IN THE SYDNEY
COAL FIELD, CAPE BRETON
LINGAN DISTRICT SYDNEY HARBOUR**

Names of Coal Seams	Thickness		Vertical Section	Thickness of Strata		Depth from Surface	
	Feet	ins.		Feet	ins.	Feet	ins.
Paint seams	13	4					
Strata Crandall seam	7	11		176	3	189	7
Strata Victoria or Ross seam	6	7		320	3	517	9
Strata Willie Fraser seam	3	6		308	8	833	0
Strata Number Three seam	4	0		83	11	920	5
Strata Hugh McGillivray seam	6	3		116	4	1040	9
Strata Dan McGillivray seam	2	2		126	6	1173	6
Strata Seam H	10			362	9	1538	5



SECTIONS OF COAL SEAMS AT LINGAN AND BARACHOIS

Lingan Main	David Head	David Head	David Head	David Head	Victoria or Ross	Victoria or Ross	Barachois Seam	Lingan Main
Laffin Pit, near the Head Roof soft shale dip 10° pit 22' 0" deep	Gracie Pit Roof 1' 0" gray coal, pit 21' 0" deep	Gracie Pit Roof 18" to 18" dip, 3' 0" coal left up	Section in Gracie Pit on roadway between shafts Roof coal left up 1' 10"	Carren slopes 18° dip N 80 E strab. N 80 E Roof coal 1' 1" soft and friable	Pit on McNeill road 18 feet deep, dip 15° Roof soft gray till, wet	Section on L'ing farm near Carren farm Roof mixed shale and some sandstone	Carren farm Roof good, some coal left up, well timbered	
Pavement soft freccly	Pavement soft freccly	Pavement soft freccly	Pavement soft freccly	Pavement soft freccly	Pavement soft freccly	Pavement hard gray freccly	Pavement soft sugar, dip 16°	

NOTE: On the Northern Side of the Lingan slopes, stone divides the coal and comes in 2 to 3 feet thick.

J. G. S. HUDSON



**COAL SEAMS AND STRATA IN THE SYDNEY
COAL FIELD, CAPE BRETON**

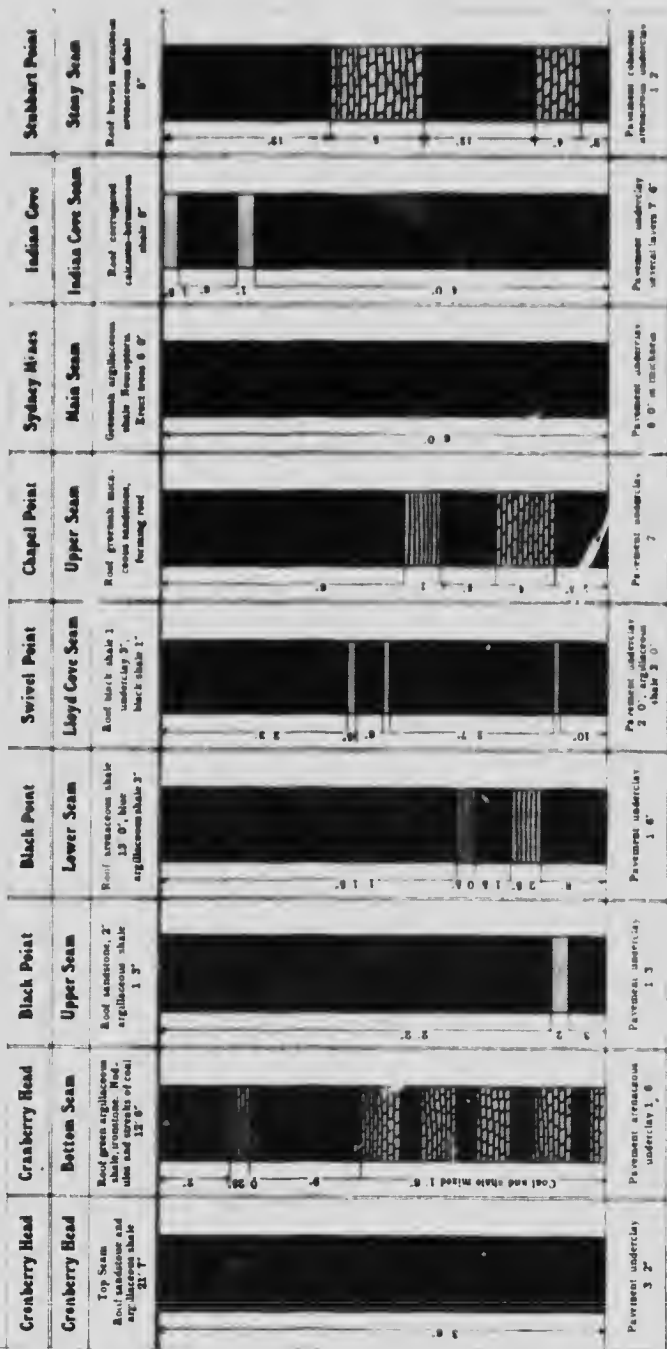
SYDNEY MINES

SYDNEY HARBOUR

Names of Coal Seams	Thickness		Vertical Section	Thickness of Strata		Depth from Surface	
	Feet	ins.		Feet	ins.	Feet	ins.
Cranberry Head seam	3	8					
Strata Lloyd Cove seam	6	4		281	4	285	0
Strata Chapel Point seam	3	9		269	1	560	5
Strata Sydney Main seam	6	0		322	9	886	11
Strata Willie Fraser seam	1	4		315	10	1208	9
Strata Indian Cove seam	4	8		117	0	1327	1
Strata Seam F	1	7		87	0	1418	9
Strata Stony seam	3	0		123	9	1544	1

[The page contains extremely faint and illegible text, likely bleed-through from the reverse side of the document. The text is too light to be transcribed accurately.]

GENERAL SECTIONS OF COAL SEAMS IN THE SYDNEY COAL FIELD, CAPE BRETON, CRANBERRY HEAD TO STUBBART POINT



J. G. HUBBARD

7

**COAL SEAMS AND STRATA IN THE SYDNEY
COAL FIELD, CAPE BRETON
SYDNEY MINES LITTLE BRAS D'OR**

Names of Coal Seams	Thickness		Vertical Section	Thickness of Strata		Depth from Surface	
	Feet	ins.		Feet	ins.	Feet	ins.
Lloyd Cove Seam	8	1					
Strata Seam B	4	2		231	7	239	8
Strata Sydney main seam	3	0		380	7	624	5
Strata Byrant seam	2	0		205	0	832	5
Strata Edwards seam	5	5		78	0	912	5
Strata (approx.) Seam F	2	9		100	0	1017	10
Strata Collins seam	5	0		100	0	1120	7



**COAL SEAMS AND STRATA IN THE SYDNEY
COAL FIELD, CAPE BRETON
BOULARDERIE WEST SIDE**

Names of Coal Seams	Thickness		Vertical Section	Thickness of Strata		Depth from Surface		
	Feet	ins.		Feet	ins.	Feet	ins.	
Point Aconi seam	3	2						
Strata								
Bonar seam	6	10		242	0	245	2	
Strata								
Strata								
Stubbart seam	7	6		218	9	470	9	
Strata								
Strata Seam C	2	9		413	3	891	6	
Strata								
Strata Millpond seam	3	11		219	4	1113	7	
Strata								
Strata Blackrock seam	3	0	176	5	1293	11		
Strata								
Strata Seam F	0	8	125	8	1422	7		
Strata								
Strata Seam G	0	11	43	9	1467	7		



**COAL SEAMS AND STRATA IN THE SYDNEY
COAL FIELD, CAPE BRETON
CAPE DAUPHIN MIDDLE DISTRICT**

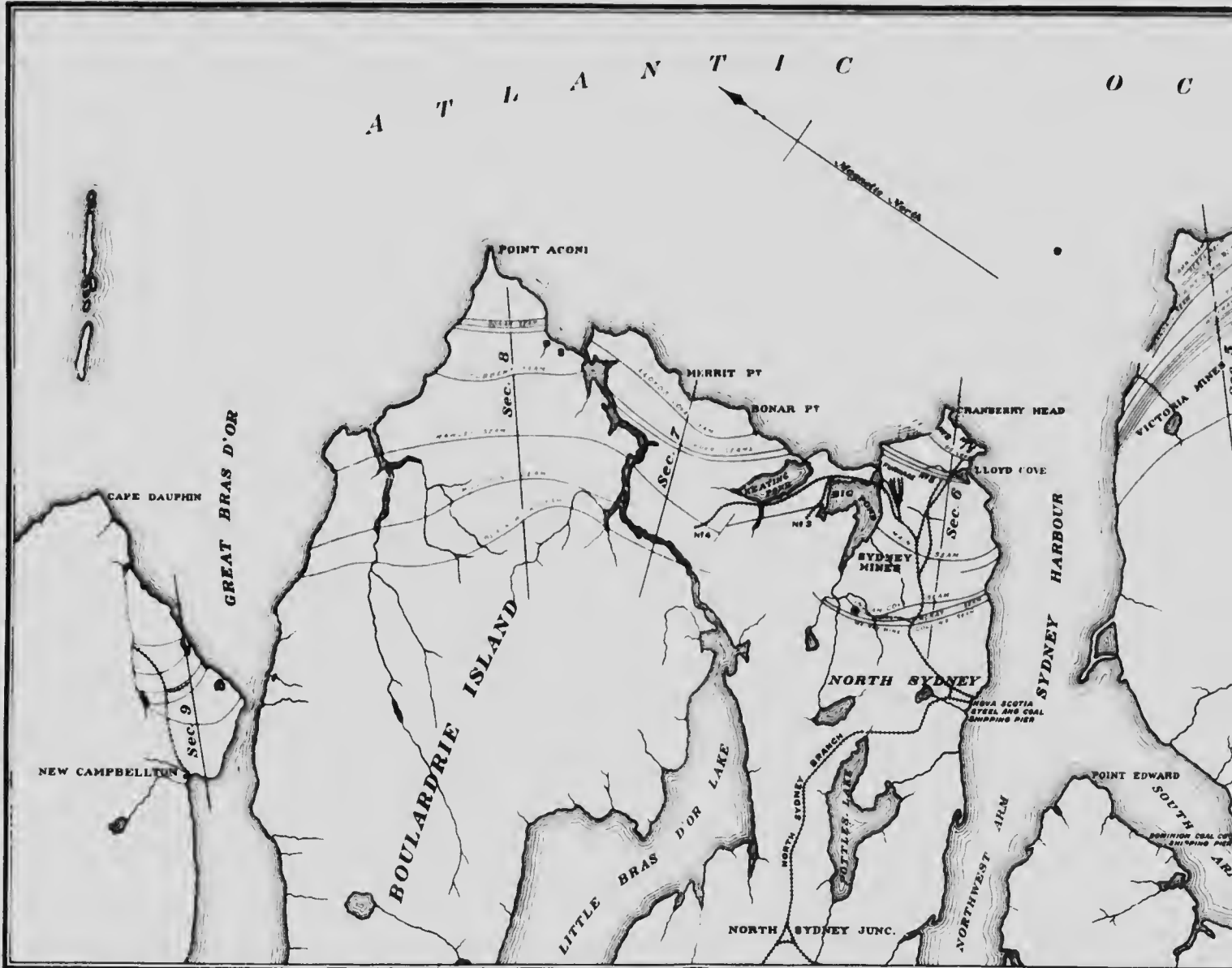
Names of Coal Seams	Thickness		Vertical Section	Thickness of Strata		Depth from Surface	
	Feet	ins.		Feet	ins.	Feet	ins.
Seam D	1	8					
Strata Four-foot seam	4	0		237	0	238	8
Strata Seam F				53	3	295	11
Strata Six-foot seam	6	0		54	0	351	8





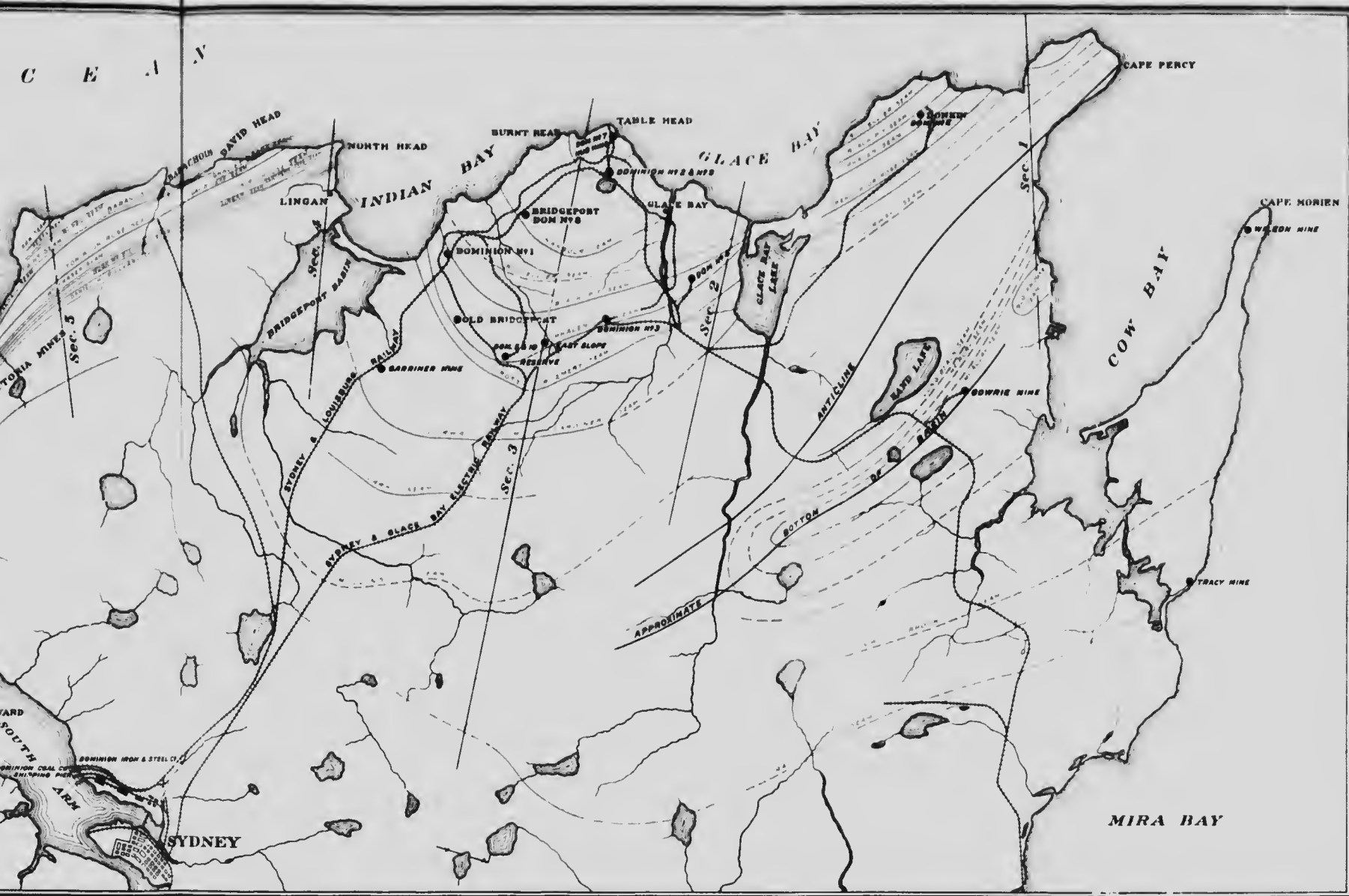
.

A T L A N T I C O C



Compiled by J.G.S. Hudson

INDEX MAP OF THE SYDNEY HARBOUR



THE SYDNEY COAL FIELDS, CAPE BRETON, NOVA SCOTIA

Scale

0 Miles

