




**IMAGE EVALUATION
TEST TARGET (MT-3)**



**Photographic
Sciences
Corporation**

23 WEST MAIN STREET
WEBSTER, N.Y. 14580
(716) 872-4503

Car

**CIHM/ICMH
Microfiche
Series.**

**CIHM/ICMH
Collection de
microfiches.**



Canadian Institute for Historical Microreproductions / Institut canadien de microreproductions historiques

© 1987

Technical and Bibliographic Notes/Notes techniques et bibliographiques

The Institute has attempted to obtain the best original copy available for filming. Features of this copy which may be bibliographically unique, which may alter any of the images in the reproduction, or which may significantly change the usual method of filming, are checked below.

L'Institut a microfilmé le meilleur exemplaire qu'il lui a été possible de se procurer. Les détails de cet exemplaire qui sont peut-être uniques du point de vue bibliographique, qui peuvent modifier une image reproduite, ou qui peuvent exiger une modification dans la méthode normale de filmage sont indiqués ci-dessous.

- | | |
|--|--|
| <input type="checkbox"/> Coloured covers/
Couverture de couleur | <input type="checkbox"/> Coloured pages/
Pages de couleur |
| <input type="checkbox"/> Covers damaged/
Couverture endommagée | <input type="checkbox"/> Pages damaged/
Pages endommagées |
| <input type="checkbox"/> Covers restored and/or laminated/
Couverture restaurée et/ou pelliculée | <input type="checkbox"/> Pages restored and/or laminated/
Pages restaurées et/ou pelliculées |
| <input type="checkbox"/> Cover title missing/
Le titre de couverture manque | <input checked="" type="checkbox"/> Pages discoloured, stained or foxed/
Pages décolorées, tachetées ou piquées |
| <input type="checkbox"/> Coloured maps/
Cartes géographiques en couleur | <input type="checkbox"/> Pages detached/
Pages détachées |
| <input type="checkbox"/> Coloured ink (i.e. other than blue or black)/
Encre de couleur (i.e. autre que bleue ou noire) | <input checked="" type="checkbox"/> Showthrough/
Transparence |
| <input type="checkbox"/> Coloured plates and/or illustrations/
Planches et/ou illustrations en couleur | <input type="checkbox"/> Quality of print varies/
Qualité inégale de l'impression |
| <input type="checkbox"/> Bound with other material/
Relié avec d'autres documents | <input type="checkbox"/> Includes supplementary material/
Comprend du matériel supplémentaire |
| <input type="checkbox"/> Tight binding may cause shadows or distortion
along interior margin/
La reliure serrée peut causer de l'ombre ou de la
distorsion le long de la marge intérieure | <input type="checkbox"/> Only edition available/
Seule édition disponible |
| <input type="checkbox"/> Blank leaves added during restoration may
appear within the text. Whenever possible, these
have been omitted from filming/
Il se peut que certaines pages blanches ajoutées
lors d'une restauration apparaissent dans le texte,
mais, lorsque cela était possible, ces pages n'ont
pas été filmées. | <input type="checkbox"/> Pages wholly or partially obscured by errata
slips, tissues, etc., have been refilmed to
ensure the best possible image/
Les pages totalement ou partiellement
obscurcies par un feuillet d'errata, une pelure,
etc., ont été filmées à nouveau de façon à
obtenir la meilleure image possible. |
| <input type="checkbox"/> Additional comments:/
Commentaires supplémentaires: | |

This item is filmed at the reduction ratio checked below/
Ce document est filmé au taux de réduction indiqué ci-dessous.

10X	14X	18X	22X	26X	30X
<input type="checkbox"/>	<input type="checkbox"/>	<input type="checkbox"/>	<input checked="" type="checkbox"/>	<input type="checkbox"/>	<input type="checkbox"/>
12X	16X	20X	24X	28X	32X

The copy filmed here has been reproduced thanks to the generosity of:

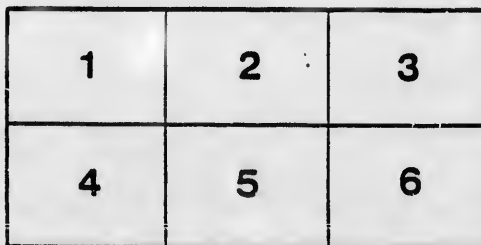
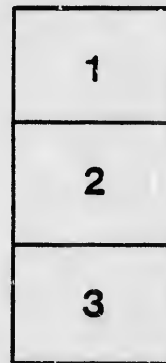
Archives of Ontario
Toronto

The images appearing here are the best quality possible considering the condition and legibility of the original copy and in keeping with the filming contract specifications.

Original copies in printed paper covers are filmed beginning with the front cover and ending on the last page with a printed or illustrated impression, or the back cover when appropriate. All other original copies are filmed beginning on the first page with a printed or illustrated impression, and ending on the last page with a printed or illustrated impression.

The last recorded frame on each microfiche shell contains the symbol \rightarrow (meaning "CONTINUED"), or the symbol ∇ (meaning "END"), whichever applies.

Maps, plates, charts, etc., may be filmed at different reduction ratios. Those too large to be entirely included in one exposure are filmed beginning in the upper left corner, left to right and top to bottom, as many frames as required. The following diagrams illustrate the method:



L'exemplaire filmé fut reproduit grâce à la générosité de:

Archives of Ontario
Toronto

Les images suivantes ont été reproduites avec le plus grand soin, compte tenu de la condition et de la netteté de l'exemplaire filmé, et en conformité avec les conditions du contrat de filmage.

Les exemplaires originaux dont la couverture en papier est imprimée sont filmés en commençant par le premier plat et en terminant soit par la dernière page qui comporte une empreinte d'impression ou d'illustration, soit par le second plat, selon le cas. Tous les autres exemplaires originaux sont filmés en commençant par la première page qui comporte une empreinte d'impression ou d'illustration et en terminant par la dernière page qui comporte une telle empreinte.

Un des symboles suivants apparaîtra sur la dernière image de chaque microfiche, selon le cas: le symbole \rightarrow signifie "A SUIVRE", le symbole ∇ signifie "FIN".

Les cartes, planches, tableaux, etc., peuvent être filmés à des taux de réduction différents. Lorsque le document est trop grand pour être reproduit en un seul cliché, il est filmé à partir de l'angle supérieur gauche, de gauche à droite, et de haut en bas, en prenant le nombre d'images nécessaire. Les diagrammes suivants illustrent la méthode.

Recd 30 Aug 88



VOTERS' LIST, 1886.

MUNICIPALITY OF ELIZABETHTOWN.

SCHEDULE OF POST OFFICES :

- | | | | | |
|---------------|---------------|------------------|----------------------|-------------------|
| 1 Brockville, | 4 Fairfield, | 7 Greenbush, | 10 Sherwood Springs, | 13 Lutherville, |
| 2 Lyn, | 5 Glen Buell, | 8 Whitehorse, | 11 Morrisburg, | 14 Rockspring, |
| 3 New Dublin, | 6 Addison, | 9 North Augusta, | 12 Toronto, | 15 Spring Valley. |

Polling Sub-Division **No. 1**, comprising all these portions of the 1st, 2nd, 5rd, 4th and 5th concessions, from the eastern limit of the said Township of Elizabethtown, to the side line between Lots Nos. 8 and 9 in each of said concessions.

PART I.—Persons entitled to vote at both Municipal Elections and Elections to the Legislative Assembly.

Number on Roll.	NAME.	Jurat.	LOT.	CONCESSION OR STREET.	DESCRIPTION.	P. O. Address
704	Anderson, James	j	p 4 and 5	3	owner	1
871	Atkinson, Joseph	j	e p 6	2	owner	1
920	Abbott, Albert		e p 7 and 8	2	owner	1
998	Abbott, Harry		p 7	1	owner	1
703	Anderson, William J.		p 6 and 4	3	owner & oc.	1
603	Bryant, John	j	r 1	4	owner	4
617	Barr, James		w p 7	4	owner	4
618	Barr, Henry S.	j	w p 7	4	occupant	4
872	Bartlett, William	j	e p 6	2	owner	1
901	Burns, John		p 6 and 7	1 and 2	owner & oc.	1
902	Burk, Michael		p 6	1	owner	1
947	Bradfield, Richard H.		p 1	1	owner	11
948	Bradfield, Hector A.	j	p 1	1	occupant	1
950	Burns, Timothy		c A	1	occupant	1
	Burns, Thomas		c A	1	owner	1
951	Burns, Walter		p 1	1	owner	1
952	Burns, Thomas		p 1	1	occupant	1
961	Bates, Edwin		p 3 and 2	1	owner	1
999	Bywater, Thomas		p 7	1	occupant	1
607	Bradford, Derenza	j	p 3	4	occupant	4
875	Boland, James		p 6 and 7	2	owner	1
598	Bryant, William H		Lot 3	5	owner	1
1455	Cowan, Brock		r 1	4	owner	1
682	Cahill, James		p 1	4	owner	1
619	Clow, Duncan		e p 7	4	owner	4
620	Clow, Alexander	j	e p 7	4	occupant	4
622	Clark, William C.	j	p 5 and 6	4	owner	4
694	Cole, Cyrenius	j	r p 7	2	owner	4
695	Cole, Henry	j	p 7	3	owner	1
696	Cole, James S.	j	p 7	3	occupant	1
913	Carmody, Michael		p 7	1	owner	1
914	Cawley, Alexander		p 7	1	occupant	1
915	Checkley, John B.	j	p 7	1	owner	1

POLLING SUB-DIVISION No. 1.

Number on Roll.	NAME.	Jurors.	LOT.	CONCESSION OR STREET.	DESCRIPTION.	P.O. Address
916	Caldwell, John	j	p 6	2	owner	1
917	Caldwell, Henry	j	p 7 and 8	2	owner	1
956	Cunningham, Adam	j	e p 3	1	owner	1
959	Cardinal, Gregory	j	e p 2	1	owner	1
1414	Couley, William	j	p 8	1	owner	1
702	Dalton, George	j	p 6 and c A	3	owner	1
711	Deveraux, Richard	j	f 4	3	owner	1
712	Deveraux, Robert	j	f 4	3	farmers son	1
864	Dudley, George	j	p 7 and 8	2 and 3	owner	1
865	Dudley, George H.	j	p 7 and 8	2 and 3	farmers son	1
908	Doddridge, Thomas	j	p 8	1	owner	1
969	Dyer, George	j	p 4	1	owner	1
970	Dyer, Charles	j	p 4	1	occupant	1
971	Dyer, William	j	p 4	1	owner	1
706	Easton, Sidney	j	p 5 and 7	3 and 1	owner	1
707	Easton, Jessie D.	j	p 5 and 6	3	occupant	1
708	Easton, Edward H.	j	p 7, 5 and 6	1 and 3	occupant	1
922	Edwards, Robert	j	p 7	2	owner	1
1246	Eley, Alvin	j	p 7	1	occupant	1
697	Easton, William R.	j	p 7	2	occupant	1
605	Fields, Roswell	j	p 1	4	owner	1
884	Fox, John	j	e p 6	2	owner	1
867	Fraser, Thomas G.	j	f 3 and c A	2 and 4	owner	1
918	Faley, John	j	e p 6	2	owner	1
876	Ferguson, Robert	j	p 6 and 7	1 and 2	owner & oc.	1
979	Ford, Ogden B	j	f 6	1	owner	1
980	Ford, Alexander	j	f 6	1	owner	1
981	Flannigan, Hiram	j	f 6	1	occupant	1
954	Findon, Job	j	e c A	1	occupant	1
886	Frew, Robert	j	p 2	2	occupant	1
1250	Griffin, Charles G.	j	p 1	1	occupant	1
724	Gilpin, George	j	p 2	3	occupant	1
598	Hough, Thomas	j	p 2	5	owner	4
599	Hough, John W.	j	p 1	5	owner	4
627	Hough, Jonas W.	j	p 8	4	owner	4
628	Hough, William	j	p 8	5	owner	4
699	Hemmingway, Michael	j	p 6	3	owner	1
698	Hudson, Thomas	j	p 7	2	owner	1
705	Hudson, Isaac	j	f e 6	3	owner	1
888	Houston, John	j	e 2	2	occupant	1
889	Houston, Robert	j	e 2	2	occupant	1
903	Hogan, William	j	e p 6	1	owner	1
910	Hamilton, Arthur	j	p 7	1	owner	1
911	Hamilton, David	j	e p 8	5	owner	1
925	Holmes, David	j	p 8	2	occupant	1
972	Haggarty, Albert	j	p 4	1	owner	1

Number on Roll.	NAME.
974	Hende
927	Holme
895	Irelan
968	Jacob
982	Jacks
984	Jones
1337	Jones
613	Kelle
614	Kelle
1387	Keefe
1388	Kelly
977	Leeh
597	McC
600	Meel
601	Meel
609	Man
610	Man
611	Man
615	Man
616	Man
621	Man
624	McD
625	Man
700	McN
701	McN
713	McN
714	McN
717	McN
729	Man
731	Man
732	Man
870	Ma
881	McC
896	Max
805	Mat
806	Mat
912	Man
919	Man
955	McL
963	McL
964	Mil
965	Mil
978	Mil
1225	Mu
1230	Mc
1231	Mc

Number on Roll.	NAME.	Jurors.	LOT.	CONCESSION OR STREET.	DESCRIPTION.	P. O. Address.
974	Henderson, James J.		e p 6, 7 and 5.	4	owner	1
927	Holmes, James F.		p 8	1	occupant	1
895	Ireland, Alfred		p 1 and 6.	1	owner & oc.	1
968	Jacobs, William		p 4	1	owner	1
982	Jackson, John		p 7	1	owner	1
984	Jones, Chilion		p 7	1	owner	1
1337	Jones, Frederick		p 5	1	owner	1
613	Kelley, John	j	p 3 and 5	4 and 5	occupant	4
614	Kelley, Lawrence	j	p 3 and 5	4 and 5	occupant	4
1387	Keefer, Samuel		p 8	1	owner	1
1388	Kelly, Edward		p 7 and 8.	1	owner	1
977	Leehy, Horatio N.		p 5	1	owner	1
597	McCord, James	j	5	3	occupant	4
600	Meehan, William		e A and p 1.	5	owner	4
601	Meehan, John	j	e A and p 1.	5	farmers son	4
609	Manhard, Darius	j	p 4 and 5.	4	owner	4
610	Manhard, George H.	j	p 4 and 5.	4	occupant	4
611	Manhard, David H.	j	p 5	4	owner	4
615	Manhard, Hiram	j	f p 6.	5	owner	4
616	Manhard, Seaman	j	f p 6.	5	occupant	4
621	Manhard, Ambrose	j	w p 5 and 6	4	owner	4
624	McDougall, Walter	j	p 3 and 7.	4 and 5	owner	4
625	Manhard, Robert G.	j	e p 6	5	owner	4
700	McNish, Charles		p 3 and 5.	2 and 3	owner	1
701	McNish, Alonzo	j	p 3 and 5.	2 and 3	occupant	1
713	McNish, Samuel		r p 3.	2	owner	1
714	McNish, Andrew	j	r p 3.	2	owner	1
717	McNish, John R.	j	p 2 and 3.	3	owner	1
729	Manhard, Henry		w p 1	3	owner	1
731	Manhard, Robert B.		r p 3.	2	owner	1
732	Manhard, Daniel		r p 3.	2	occupant	1
870	Marshall, John		p 7 and 8.	2 and 3	owner	1
881	McClain, John	j	p 2 and 3.	1	owner	1
896	Maxwell, James		e A	1	owner	1
805	Matthewson, Alexander		e p 7	1	occupant	1
806	Matthewson, Duncan		e p 7	1	farmers son	1
912	Mars, George		p 8	1	owner	1
919	Marshall, Vanranseller		p 5	2	owner	1
955	McDunnough, Edgar		w p 1	1	owner	1
963	McCormack, John		f e p 3	1	occupant	1
964	Millar, Alexander		p 3	1	owner	1
965	Millar, John		p 3	1	farmers son	1
978	Millar, John	j	p 5	1	owner	1
1225	Murray, John		p 4, 7, 8 and 9	1, 2 and 4	owner	1
1230	McNish, George		Lot 2	4	own. Algon	in
1231	McKenzie, William		Lot 2	4	own. Algon	in

POLLING SUB-DIVISION No. 1.

Number on Roll.	NAME.	Juors.	LOT.	CONCESSION OR STREET.	DESCRIPTION.	P.O. Address
900	McEathron, John T.	p 6	1	owner	1	
958	McCormack, William ..	e 1 5	1	occupant	1	
725	McGinty, Thomas	p 2	3	occupant	1	
726	McGinty, Edward M. C.	p 2	3	occupant	1	
604	Nichols, George	r p 1	4	occupant	1	
923	Ostler, William	p 6	2	occupant	1	
907	Page, John	p 7	1	owner	1	
1244	Page, James A.	p 7	1	owner	1	
1389	Perry, Charles F.	p 2	1	ow. Califor	ia	
960	Perry, James	p 2	1	owner	1	
709	Ross, Donald W.	p 3 and 4	3	owner	1	
710	Ross, Scott	p 3 and 4	3	occupant	1	
1247	Rath, William J.	p 1 and 2	3	owner	1	
966	Ritchie, John	p 4	1	occupant	1	
1391	Reynolds, Samuel	p 5	1	owner	1	
874	Rutherford, Mark	p 6 and 7	2	occupant	1	
736	Shannon, William	p 1	4	occupant	1	
718	Simpson, Charles E.	p 2	2	owner	1	
719	Simpson, William	p 2	2	owner	1	
733	Shipman, William A.	p 1	3	owner	1	
735	Shipman, George, W. ...	p 1	3	owner	1	
877	Stratton, James	p 5	2	owner	1	
879	Stratton, George	p 4	2	owner	1	
880	Stratton, Richard	p 4	2	owner	1	
892	Stewart, John	p 8	1	occupant	1	
893	Stewart, Robert	f p 1	2	owner	1	
898	Stewart, Joseph	c e A	2	owner	1	
975	Sherwood, George D. ...	j e p 4	1	owner	1	
976	Sherwood, Hamilton N. ...	j e p 4	1	owner	1	
1436	Sheridan, John	j p 6 and 7	1	owner	1	
720	Simpson, Samuel	j r e p 1	2	owner	1	
727	Shipman, Samuel E.	j f p 2	3	owner	1	
878	Sargent, Peter	p 4	1	owner	1	
997	Smythe, W. H. B.	p 7	1	owner	1	
962	Stotts, Joseph	f e p 3	1	occupant	1	
957	Sharp, John A.	p 3 and 5	1	owner	1	
626	Troope, Joseph A.	f p 1 and 2	5	owner	1	
926	Taprell, William E.	p 8	1	owner	1	
973	Worthington, Edward ..	p 4	1	owner	1	
594	White, Hugh	j p 7	4	owner	1	
608	Whalen, Michael	p 4 and 5	5	owner	1	
715	Wright, Cyrus	p 3	3	owner	1	

Number on Roll.	
716	Wright, S
730	Warner, I
890	Wood, Jo
863	Wood, G
723	White, J
899	Wright, A
921	Young, J

Number on Roll.	
909	Campbell
1245	Chaffey,
722	Dalton,
606	Fox, Ja
866	Fisher,
953	Hargrav
1386	Jones,
612	Kelley,
873	Mullen
623	Pyke,
735	Rath, C
967	Ritchie
949	Shephe
887	Stewar
891	Stewar
894	Stewar
885	Stewar
883	Stewar

POLLING SUB-DIVISION No. 1.

Number on Roll.	NAME.	JURORS.	LOT.	CONCESSION OR STREET.	DESCRIPTION.	P. O. Address
716	Wright, Seaman A.	J	p 3	3	owner	1
730	Warner, Frederick		u w p 2.....	2	owner	1
890	Wood, John		p 2	1	owner	1
863	Wood, George S.	J	p 8 and 9.....	3	owner	1
723	White, Joseph		e p 1	2	occupant..	1
899	Wright, Alexander		e A	2	occupant..	1
921	Young, James		p 6	2	owner	1

PART II—Persons entitled to vote at Municipal Elections only.

Number on Roll.	NAME.	JURORS.	LOT.	CONCESSION OR STREET.	DESCRIPTION.	P. O. Address
909	Campbell, Mary		p 8	1	owner	1
1245	Chaffey, Janet		p 7	1	owner	1
722	Dalton, Janet		e p 1	2	owner	1
606	Fox, Jane		p 3	4	owner	4
866	Fisher, A. L.		p 6	2	occupant..	1
953	Hargrave, Margaret....		e A	1	owner	1
1386	Jones, Herbert		p 8	1	owner	1
612	Kelley, Mary		p 3 and 5.....	4 and 5	owner	4
873	Mullen, Catherine.....		e p 6 and 7.....	2	owner	1
623	Pyke, Mary Ann		p 6 and 7.....	3 and 4	owner & oc.	4
735	Rath, Caroline		p 1 and 2.....	3	owner	3
967	Ritchie, Mrs. Isaac		p 4	1	owner	1
949	Shepherd, Elizabeth....		e A	1	owner	1
887	Stewart, Elizabeth		p 2	2	owner	1
891	Stewart, Jane		p 1	1 and 2	owner	1
894	Stewart, Margaret.....		p 1	1	owner	1
885	Stewart, Susan		p 2	2	owner	1
883	Stewart, Maria		p 3	1	owner	1

PART III—Persons entitled to vote at Elections to the Legislative Assembly only.

None.

VOTERS' LIST, 1886.

MUNICIPALITY OF ELIZABETHTOWN.

SCHEDULE OF POST OFFICES:

1 Brockville,	4 Fairfield,	7 Greenbush,	10 Sherwood Springs,	13 Lutherville,
2 Lyn,	5 Glen Buell,	8 Whitehurst,	11 Morrisburg,	14 Rockspring,
3 New Dublin,	6 Addison,	9 North Augusta,	12 Toronto,	15 Spring Valley.

Polling Sub-Division **No. 2**, comprising all those portions, of the 1st, 2nd and 3rd concessions of the Township of Elizabethtown, from the side line between Lots Nos. 8 and 9 in the said concessions, to the side line between Lots Nos. 20 and 21 in each of said concessions.

PART I—Persons entitled to vote at both Municipal Elections and Elections to the Legislative Assembly.

Number on Roll.	NAME.	Jurors.	LOT.	CONCESSION OR STREET.	DESCRIPTION.	P. O. Address.
490	Ackeson, William	j	p 15 and 16.	4	owner	15
1156	Abbott, Amos		p 19 and 20.	1	owner	1
1187	Abbott, William J.		p 19.	2	owner	1
1240	Armour, Samuel		p 9 and 10	1	occupant	1
1241	Armour, William		p 9 and 10	1	occupant	1
1151	Abbott, Jonas		p 19	1	owner	1
929	Ayerd, Samuel	e	p 9	1	owner	1
692	Blair, John	j	p 17 and 18.	3	owner	1
693	Blair, Hiram	j	p 17 and 18.	3	owner	1
843	Beach, George	j	p 15 and 16.	3	owner	1
940	Beach, John	j	p 13.	1-3.	owner	1
944	Burnham, Charles		p 12.	1	owner	1
1006	Burns, Edward		w 1/2 14.	2	owner	1
1007	Burns, William E.	j	w 1/2 14.	2	farmers son	1
1009	Billings, Elkanah	j	p 15	2	owner	1
1025	Billings, Bidwell		p 17, 18 and 19.	2-3.	owner	1
1146	Bowers, William A		p 19.	1	owner	1
1147	Bowers, Allan		p 19.	1	occupant	1
1160	Billings, Ira	j	p 19.	1	owner	1
1183	Billings, Ira		p 14, 15, 16, 17 and 18	1-2-3	owner	1
1184	Billings, Herbert	j	p 14, 15, 16, 17 and 18	1-2-3	farmers son	1
1186	Billings, Abiatha		p 17 and 19, and c	1-2	owner	1
1190	Billings, Bruce		p 19, 20 and 23.	2	owner	1
1191	Billings, Billa		p 19 and 20.	2	owner	1
1394	Bennett, Thomas		p 17.	1	owner	1
945	Booth, D. S.		p 11 and 12.	1	owner	1
1192	Capper, William		p 20.	2	tenant	4
1395	Carney, Terrance		p 17.	1	owner	1
1396	Crawford, Robert		p 77.	1	owner	1
1421	Cook, Samuel		p 17.	1	own. Ganam ue	1
1181	Campbell, Charles		p 17.	1	occupant	1
945	Comstock, W. H.		p 11 and 12 and 9.	1	owner	1
1248	Crawford, Samuel K.		p 9	1	owner	1

Number on Roll.

1013 Dunn, J
1014 Dunn, Riel
1147 DeCarle, C
1149 DeCarle, J
1180 Dunham, J
1232 DeCarle, L
1233 DeCarle, J
1448 Derbyshire
942 Dwight, B
857 Daniels, J
860 Daniels, J

928 Elliott, Jo
1010 Easton, A
1011 Easton, J
844 Ellerbeck,

855 Ford, Ogd
938 Fitz, atriel
939 Fitzpatrick
1237 Flint, Sam
930 Fox, Will

1018 Geddes, A
1012 Gardiner,
1152 Grant, Jay
1153 Grant, Jol
1161 Grant, Ch

1242 Huston, I
1026 Howard,
1145 Henderso
1154 Heather,
1157 Hendry,
1229 Hunter, U
1429 Howison,
1430 Howison,
1431 Howison,
1432 Howison,
1433 Howison,
1434 Howison,
1150 Harrison,

1174 Joint, Jo

1005 Kilbon,
856 Kiggin, I
861 Kennedy

Number on Roll.	NAME.	Lot.	CONCESSION OR STREET.	DESCRIPTION.	P. O. Address
1013	Dunn, James	p 17	2	owner	1
1014	Dunn, Richard	p 17	2	occupant	1
1147	DeCarle, Charles W.	p 17	1	owner	1
1149	DeCarle, Leopold	p 19	1	owner	1
1189	Dunham, James	p 17	1	owner	1
1232	DeCarle, Lancelott	p 17	1	owner	1
1233	DeCarle, John E.	p 17	1	occupant	1
1448	Derbyshire, Daniel	p 18	1	owner	1
942	Dwight, Barnes	p 11 and 12	1	occupant	1
857	Daniels, James	e p 9	2	owner	1
860	Daniels, John	r p 9	2	owner	1
928	Elliott, Johnston	r p 10	1	owner	1
1010	Easton, Amos	p 15	2	owner	1
1011	Easton, Judson	p 15	2	farmers son	1
844	Ellerbeck, Charles	p 15	3	occupant	1
855	Ford, Ogden B.	p 10, 11 and 12	2-3	owner	1
938	Fitzpatrick, Patrick	p 12	2	owner	1
939	Fitzpatrick, Michael	p 12	2	owner	1
1237	Flint, Samuel	p 12	1	owner	1
930	Fox, William	e p 19	1	occupant	1
1018	Geddes, Andrew	p 16	3	owner	1
1012	Gardiner, Ambrose	p 16	2	owner	1
1152	Grant, James E.	p 19 and 20	1	owner	1
1153	Grant, John A.	p 19 and 20	1	owner	1
1161	Grant, Charles	p 20	1	owner	1
1242	Huston, Hugh	p 9 and 10	1	tenant	1
1026	Howard, Bruce L.	p 20 and 21	2	owner	1
1145	Henderson, John	p 19, 20 and e A	1	occupant	1
1154	Heather, Richard B.	p 19	1	owner	1
1157	Hendry, William	p 18	1	owner	1
1229	Hunter, Patrick	p 11 and 12	1	owner	1
1429	Howison, Edward	p 9	2	owner	1
1430	Howison, Thomas	p 9	2	owner	1
1431	Howison, George C.	p 9	2	owner	1
1432	Howison, William H.	p 9	2	owner	1
1433	Howison, Robert J.	p 9	2	owner	1
1434	Howison, Walter S.	p 9	2	owner	1
1150	Harrison, William H.	p 19	1	owner	1
1174	Joint, John B.	e p 9	1	owner	1
1005	Kilborn, Thomas	p 13	2	owner	1
856	Kiggin, Patrick	p 10 and 11	3	occupant	1
861	Kennedy, William	e p 10	2	own. Quebec	1

Number on Roll.	NAME.	Jurors.	LOT.	CONCESSION OR STREET.	DESCRIPTION.	P. O. Address.
1167	Leehy, George		p 17 and 18	1	owner	1
1424	Landon, George R.		p 16	1	household r	1
838	Morrison, Hugh M.	j	p 20, 21 and 22	3	owner	15
858	Manhard, Horace		p 10	3	owner	1
859	Manhard, Phillip		F 10	3	occupant	1
1000	McCrea, Francis H.	j	p 19, 20 and 22	4	owner	1
1016	Muldoon, William		p 15	2	owner	1
1173	Manhard, Chaney	j	p 19	1	occupant	1
1178	Moulson, Charles		p 17	1	owner	1
1420	Manhard, Morton H.	j	p 18	1	owner	1
1423	McKenzie, William L.		p 16	1	owner, s s 1	1
1435	McMillan, Angus	j	p 9	1-2	occupant	1
1168	McCallum, Frank		p 17 and 18	1	occupant	1
1422	McElhenny, James		p 17	1	occupant	1
687	O'Donnell, Michael		p 19	3	owner	15
1454	Owens, Morris		p 17	1	owner	1
1024	Ponroy, Morton L.		p 19 and c C	2-3	occupant	1
689	Rapple, John		p 17, 18 and c C	3	owner	1
690	Rapple, George		p 17, 18 and c C	3		1
845	Rodgers, William		p 14, 15 and 16	3	owner	1
846	Rodgers, Joseph E.		p 14, 15 and 16	3	occupant	1
847	Rodgers, Albert G.		p 14, 15 and 16	3	occupant	1
937	Row, Elgin		p 13	2	owner	1
1236	Robertson, David		p 16	1	owner	1
1177	Robbins, George		c p 17	1	occupant	1
1228	Stagg, John		p 10, 11, 12, 14 and 15	1-2-3	owner	1
1182	Shaver, George		p 17	1	owner	1
1227	Stagg, Alfred		p 17	1	owner	1
1226	Stagg, Frederick A.		p 17	1	owner	1
1399	Steele, Thomas R.		p 17	1	own: Hami on	1
1400	Sherwood, William		p 17, 18 and 24	1	owner	1
1401	Sherwood, George		p 10	1	owner	1
1446	Smart, Robert H.		p 13	1	owner	1
1447	Smart, James C.		p 18	1	owner	1
851	Stewart, Alexander		p 14 and 15	3	owner	4
935	Smith, Edward J.	j	p 12	2	owner	1
943	Smith, James		p 13	2	occupant	1
946	Sloan, Thomas		p 11 and 12	1	occupant	1
1008	Seward, Richard		p 14	2	owner	1
1020	Scott, James		c C and p 19	2-3	owner	1
1175	Stephens, Charles		p 17	1	owner	1
1176	Stephens, Sidney		c p 17	1	owner	1
862	Shepherd, William		p 10	2	occupant	1
728	Shipman, Ebenezer		p 9	3	owner	1
1172	Smith, C rnelius		p 14 and 15	4	occupant	4

Number on Roll.	NAME.
685	Truesdell
688	Truesdell
1484	Vance, J
1017	Vanattan
691	Warren,
854	Wilson,
933	Wilkinson
941	White, J
1015	Webster,
1019	Worden,
1185	Worden,
1188	Worden,
1189	Worden,
932	Winters,
671	Young, A

Number on Roll.	NAME.
931	Buell, J.
1158	Brophy,
1393	Bell, Joh
1171	Cowan, J
1397	Dunham
1428	Howison
661	Johnston
937	Perry, H
1179	Ryan, M
1392	Sibbald,
850	Stewart,
1021	Scott, M
1022	Scott, Is
1023	Scott, M
849	Tourteba

POLLING SUB-DIVISION No. 2.

Number on Roll.	NAME.	Jurors.	LOT.	CONCESSION OR STREET.	DESCRIPTION.	P. O. Address
685	Truesdell, James D.....	i	p 17, 18, 19 and c C 3	3	owner	15
688	Truesdell, Hezekiah.....				owner	15
1484	Vance, John	i	p 8.	1	tenant	1
1017	Vanattan, Albert				p 16, 17 and 18	2-3
691	Warren, James	j	p 18.....	3	owner	1
854	Wilson, William F.		p 12.....	2	owner	1
933	Wilkinson, Thomas		p 10.....	5	owner	1
941	White, John		p 11 and 12.....	1	owner	1
1015	Webster, Robert B.....		p 15 and 16.....	2	owner	1
1019	Worden, Morton M.....		p 17 and 18.....	2-3	owner	1
1185	Worden, George W.....		p 18.....	2	occupant	1
1188	Worden, Nelson.....		p 19.....	2	owner	1
1189	Worden, Herbert M.....		p 19.....	2	owner	1
932	Winters, Elijah.....		p 9.....	1	owner & oc.	1
671	Young, Almour D.....		c C	4	owner	15

PART II—Persons entitled to vote at Municipal Elections only.

Number on Roll.	NAME.	Jurors.	LOT.	CONCESSION OR STREET.	DESCRIPTION.	P. O. Address
931	Buell, J. D.....	i	p 9.....	1	owner	1
1158	Brophy, Annie		p 17.....	1	owner	1
1393	Bell, John A.....		p 17.....	1	owner	1
1171	Cowan, Mary.....	j	p 14 and 15.....	4	owner	4
1397	Dunham, Mrs. D.....		p 17.	1	owner	1
1428	Howison, Eliza		p 9	1-2	owner	1
661	Johnston, Mary Ann...		p 17.....	4	owner	4
937	Perry, Emily.....		p 12.....	1	owner	1
1179	Ryan, Mary		p 18.....	1	owner	1
1392	Sibbald, Charles		p 9.....	1	owner	1
859	Stewart, Mary		p 14 and 15.....	3	owner	4
1021	Scott, Mary Ann.....		c C and p 19	2-3	owner	1
1022	Scott, Isabella		c C and p 19	2-3	owner	1
1023	Scott, Martha	c C and p 19	2-3	owner	1	
849	Tourtebatte, Jessie Ann.	p 9 and 10	3	owner	1	

PART III—Persons entitled to vote at Elections to the Legislative Assembly only.

Number on Roll.	NAME.	Jurors.	LOT.	CONCESSION OR STREET.	DESCRIPTION.	P.O. Address
1002	Breakenridge, John....	p	14.....	2	wage earn'r	1
1004	Dilibough, John	p	13.....	2	wage earn'r	1
1001	Darshow, James	p	14.....	2	wage earn'r	1
1155	Herron, James	p	19.....	1	wage earn'r	1
1170	Leehy, Malcolm E.	p	17 and 18.....	1	LOS	1
1169	Leehy, Robert A.....	p	17 and 18.....	1	LOS	1
840	Morrison, Joseph H....	p	20, 21 and 22	3	wage earn'r	15
1500	Torrence, Henry	p	19.....	2	wage earn'r	1
1457	Widdis, Adam	p	14.....	2	wage earn'r	1

MUNICIPAL

- 1 Brockville,
- 2 Lyn,
- 3 New Dublin,

Polling Sub-Division
Township of Elizabethtown
concessions, to the site
between Lots Nos.

PART I—Persons

Number on Roll.	
1139	Allan, A
1262	Armstrong

- 1374 Bulloch,
- 1073 Brown, I
- 1074 Brown, V
- 1075 Brown, C
- 1079 Billings,
- 1084 Booth, A
- 1093 Brown, J
- 1094 Brown, J
- 1095 Brown, J
- 1096 Brown, J
- 1099 Bath, J
- 1253 Bryson,
- 1275 Burris,
- 1282 Buell, G
- 1311 Baxter,
- 1312 Baird, J
- 1314 Burns, J
- 1266 Bateson

- 1051 Carlton,
- 815 Cornell,
- 987 Carruth
- 1059 Chatter
- 1277 Coleman
- 1278 Coleman
- 1279 Coleman
- 1307 Coward
- 1310 Collier,
- 1323 Cummin
- 1081 Clow, F
- 1260 Clow, F

VOTERS' LIST, 1886.

MUNICIPALITY OF ELIZABETHTOWN.

SCHEDULE OF POST OFFICES:

- | | | | | |
|---------------|---------------|------------------|----------------------|-------------------|
| 1 Brockville, | 4 Fairfield, | 7 Greenbush, | 10 Sherwood Springs, | 13 Lutherville, |
| 2 Lyn, | 5 Glen Buell, | 8 Whitehurst, | 11 Morrisburg, | 14 Rockspring, |
| 3 New Dublin, | 6 Addison, | 9 North Augusta, | 12 Toronto, | 15 Spring Valley. |

Polling Sub-Division **No. 3**, comprising all those portions of the 1st, 2nd and 3rd concessions of the Township of Elizabethtown, from the side line between Lots Nos. 20 and 21 in each of the said concessions, to the side line between Lots Nos. 27 and 28 in the 1st and 2nd concessions, and to the side line between Lots Nos. 29 and 30 in the 3rd concession.

PART I—Persons entitled to vote at both Municipal Elections and Elections to the Legislative Assembly.

Number on Roll.	NAME.	Jurors.	LOT.	CONCESSION OR STREET.	DESCRIPTION.	P. O. Address
1139	Allan, Alexander R.	p	25.....	1	owner	1
1262	Armstrong, John	j	p 29.....	3	owner	2
1374	Bulloch, James	j	p 29.....	3	owner	2
1073	Brown, Ira	j	p 27, 28	3	owner	2
1074	Brown, Wilkie	p	27, 28	3	farmers son	1
1075	Brown, George	p	27, 28	3	farmers son	2
1079	Billings, Marble	p	25.....	3	occupant..	2
1084	Booth, Andrew	j	p 24.....	3	owner	2
1093	Brown, Benjamin C.	p	24, 25 and 26	2 and 3	o'r,oth'r pr.	2
1094	Brown, Charles C.	j	p 24, 25 and 26	2 and 3	occupant..	2
1095	Brown, Vanamber	j	p 24, 25 and 26	2 and 3	occupant..	2
1096	Brown, William W	p	24, 25 and 26	2 and 3	farmers son	2
1099	Bath, Josephus	p	27, 28	3	owner	2
1253	Bryson, Robert	j	p 29.....	3	owner	2
1275	Burris, William H	j	p 29 and 30.....	3	owner	2
1282	Buell, George S.	j	p 29.....	3	owner	2
1311	Baxter, Hiram	p	29.....	3	owner	2
1312	Baird, James	p	29.....	3	owner	2
1314	Burns, John	p	29.....	3	occupant..	2
1266	Bateson, Christopher...	p	29.....	3	tenant....	2
1051	Carlton, Hugh	p	23 and 24.....	1	owner	2
815	Cornell, David B.	p	29 and 30.....	3	o'r,oth'r pr.	2
987	Carruthers, John	p	24.....	1	owner	1
1059	Chatterton, John	p	26.....	2	owner	2
1277	Coleman, Norman	p	28, 29 and 30	3	owner	2
1278	Coleman, Edwy F	j	p 28, 29 and 30	3	farmers son	2
1279	Coleman, Gilbert L	j	p 29.....	3	owner	2
1307	Coward, Leonard W	j	p 29.....	3	owner	2
1310	Collier, William	p	29.....	3	owner	2
1323	Cummings, James	j	p 28, 29 and 30	3	owner	2
1081	Clow, Henry	p	25.....	3	occupant..	2
1260	Clow, Peter F.	j	p 29.....	3	occupant..	2

Number on Roll.	NAME.	Jurors.	LOT	CONCESSION OR STREET.	DESCRIPTION.	P.O. Address
1141	Davidson, John	j	p 25	1	o'r, oth'r pr.	2
1142	Davidson, William J.	j	p 25 and 27	1	farmers son	2
1143	Davidson, James	j	p 29	1	farmers son	2
1268	Davidson, James	j	p 29	1	owner	2
1332	Demming, Prosper G.	j	p 29	3	owner	2
1062	Dunham, James	j	p 24	1	occupant	2
1253	Derbyshire, Eugene	j	p 29	3	occupant	2
1449	Everetts, Horrace A.	j	p 29	3	tenant	2
1297	Eden, Reuben	j	p 29	3	occupant	2
1130	Fulford, Levious	j	p 27, 28 and 29	1 and 3	owner	2
674	Fulford, Charles	j	p 27, 28 and 29	1 and 3	farmers son	2
1131	Fulford, Sherwood	j	p 27, 28 and 29	1 and 3	occupant	2
1132	Fulford, Alonze	j	p 27	1	owner	1
1133	Fulford, William	j	p 27	1	farmers son	1
1134	Fulford, James A.	j	p 27	1	farmers son	1
1271	Fields, Norman H.	j	p 29 and 30	3	owner	2
820	Gardiner, Oscar L.	j	p 27, 28, 29 and 30	3	owner	2
1071	Gardiner, Charles	j	p 27	3	owner	2
1140	Gallena, Joseph	j	p 27	1	owner	2
1267	Gilhooley, John	j	p 29	3	owner	2
1305	Grout, George W. G.	j	p 28	3	occupant	2
1336	Gardiner, Richard	j	p 29	3	owner	2
1406	Grant, Allan	j	p 22 and 23	1	supp'dow. Ottawa	2
1257	Gardiner, Morton B.	j	p 29	3	occupant	2
1301	Gardiner, Norton R.	j	p 29	3	occupant	2
1302	Gardiner, Horrace N.	j	p 29	3	occupant	2
1419	Gemmell, John	j	p 29 and 30	3	occupant	2
1352	Gardiner, Charles	j	p 29	3	occupant	2
993	Hourigan, Jerry	j	p 21 and 22	1	occupant	1
1088	Howard, Albert	j	p 22, 23 and 24	2 and 3	owner	2
1261	Hensby, George	j	p 29	3	owner	2
1315	Hunt, Martin	j	p 29	3	owner	2
1338	Herron, Robert	j	p 29 and 30	3	owner	2
1343	Haskins, Ephraim	j	p 29	3	owner	2
1378	Halladay, John	j	p 29	3	owner	2
1090	Howard, Hiram R.	j	p 21 and 22	3	owner	2
1159	Johnston, Samuel	j	p 22 and 23	1	occupant	1
1163	Johnston, Patrick	j	p 23	5	tenant	2
1425	Judson, Vincent	j	p 29	3	owner	2
1426	Judson, George	j	p 29	3	occupant	2
1165	Kilborn, Luther	j	p 20, 21 and 22	2	owner	1
1166	Kilborn, William E.	j	p 24	1	owner	1
1193	Kilborn, James	j	p 21, 22 and 23	2	owner	1
1194	Kilborn, Grant	j	p 21, 22 and 23	2	farmers son	1

Number on Roll.	NAME.
1318	Kirker, D.
1380	Kendrick,
1137	Lang, Fro
994	Lang, Joh
1256	Lynch, H
1299	Lavine, C
1371	Laverty,
1372	Laverty,
1078	Lee, Jam
834	Moles, J
835	Moles, T
989	McLean,
990	McLean,
1060	McNana
1089	Morrison
1259	Middleto
1319	Mott, Na
1330	McLean,
1331	McLean,
1342	McNish,
1355	Many, J
1366	McDona
1373	Mallory,
1450	Mitchell
1076	Mott, Ch
1269	Miller, J
1333	Monteith
1334	Mallory,
839	Morrison
841	Parslow,
842	Parslow,
985	Pritchard
986	Pritchard
992	Paul, Is
996	Paul, J
1294	Pergaw,
1296	Pergaw,
1337	Purvis,
1362	Pergaw,
991	Perry,
1999	Partridge
1357	Riddel,
1281	Richard
1063	Ruddie
1085	Rowson
1086	Rowson
1087	Rowson
1134	Rowson

Number on Roll.	NAME.	JURORS.	LOT.	CONCESSION OR STREET.	DESCRIPTION.	P. O. Address
1318	Kirker, David	j	p 29 and 30	3	owner	2
1380	Kendrick, Albert	j	p 29	3	occupant	2
1137	Lang, Frederick	j	p 26	1	occupant	1
994	Lang, John	j	p 21	1	owner	1
1256	Lynch, Hugh C	j	p 29	3	owner Escott	2
1299	Lavine Charles	j	p 29	3	occupant	2
1371	Laverty, Daniel	j	p 29	3	owner	2
1372	Laverty, William C	j	p 29	3	owner	2
1078	Lee, James P	j	p 25	3	occupant	2
834	Moles, John	j	p 23	3	owner	2
835	Moles, Thomas	j	p 23	3	occupant	2
989	McLean, Charles B	j	p 23	1	occupant	2
990	McLean, Frederick J	j	p 23	1	occupant	2
1060	McNamara, John	j	p 25	1 and 2	owner	2
1089	Morrison, Kenneth	j	p 23	3	owner	2
1259	Middleton, Thomas	j	p 29	3	owner	2
1319	Mott, Napoleon B	j	p 29	3	owner	2
1330	McLean, George W	j	p 28	3	owner	2
1331	McLean, Joseph R	j	p 28	3	occupant	2
1342	McNish, George P	j	p 29	3	owner	2
1355	Many, John	j	p 28	3	occupant	2
1366	McDonald, Henry E	j	p 29	3	occupant	2
1373	Mallory, Ira	j	p 29	3	owner	2
1450	Mitchell, Thomas	j	p 28	2	tenant	2
1076	Mott, Charles	j	w 1/2 26	3	occupant	2
1269	Miller, Joseph	j	p 29	3	occupant	2
1333	Monteith, George	j	p 29	3	owner	2
1334	Mallory, Omer	j	p 29	3	owner	2
839	Morrison, William	j	p 21	3	owner	3
841	Parslow, John	j	p 21 and 22	3	owner	2
842	Parslow, Thomas	j	p 21 and 22	3	farmers son	2
985	Pritchard, Joseph	j	p 24	1	owner	1
986	Pritchard, Charles	j	w 1/2 24	1	owner	1
992	Paul, Isaac G	j	p 21 and 22	1	owner	1
996	Paul, John	j	p 21 and 22	1	owner	1
1294	Pergaw, Peter	j	p 29	3	owner	2
1296	Pergaw, James	j	p 29	3	owner	2
1337	Purvis, David N	j	p 29	3	owner	2
1362	Pergaw, Paul	j	p 29	3	owner	2
991	Perry, Thomas	j	p 21 and 22	1	occupant	2
1099	Partridge, Nelson	j	p 26	2	occupant	2
1357	Riddel, Henry	j	p 29 and 30	3	occupant	2
1281	Richards, John I	j	p 29 and 30	3	occupant	2
1063	Ruddie, Edwin	j	p 24	2	owner	1
1085	Rowson, Henry	j	p 23 and 24	3	owner	2
1086	Rowson, Horton	j	p 23 and 24	3	occupant	2
1087	Rowson, Harry	j	p 24	3	owner	2
1134	Rowson, Erastus J	j	p 26	1	owner	1

Number on Roll.	NAME.	Jurors.	LOT.	CONCESSION OR STREET.	DESCRIPTION.	P. O. Address
1144	Randolph, Samuel	j	p 24	1	owner	1
1162	Race, Joseph	j	p 20	1	owner	1
1091	Stephenson, Samuel	j	p 24	2	occupant	2
1364	Stewart, Donald	j	p 29	3	owner	2
1418	Stewart, Alexander	j	p 29 and 30	3	owner	2
1265	Scott, Stephen	j	p 29	3	occupant	2
1092	Truesdell, James	j	p 25	2	occupant	2
1365	Truesdell, Edward	j	p 29	3	tenant	2
1317	Thrall, Sheron	j	p 28	3	occupant	2
1255	Withcrell, E. R.	j	p 29	3	occupant	2
1136	Watrous, John C	j	p 26	1	owner	2
1138	Wilson, William	j	p 25	1	owner	1
1252	Webster, Charles	j	p 29	3	occupant	2
1270	Wilson, Andrew	j	p 29	3	occupant	2
1345	Widdis, Robert	j	p 29	3	owner	2
1351	Weeks, Henry H	j	p 29, 24 and 25	2-3	owner	2
1280	Wright, Hiram B	j	p 29 and 30	3	owner	Per th
1363	Willy, Robert	j	p 29	3	occupant	2
1283	Yates, John F	j	p 29	3	occupant	2
1403	Young, Joseph	j	p 29 and 30	3	tenant	2

PART II—Persons entitled to vote at Municipal Elections only.

Number on Roll.	NAME.	Jurors.	LOT.	CONCESSION OR STREET.	DESCRIPTION.	P. O. Address
1316	Booth, Martha	j	p 29	3	owner	2
1346	Boyce, Delight	j	p 29	3	owner	2
1350	Bulloch, Mary Jane	j	p 29	3	occupant	2
1313	Burns, Sarah Ann	j	p 29	3	owner	2
1075	Coleman, Mary	j	w 1/6	3	owner	2
1308	Clow, Ellen	j	p 29	3	owner	2
1309	Clow, Ann Eliza	j	p 29	3	owner	2
1370	Cromwell, Stephen H	j	p 29	3	owner	2
1348	Dickey, Margaret	j	p 29	3	owner	2
1404	Dickey, John	j	p 29	3	owner	2
1405	Darling, George	j	p 29	3	owner	2
1077	Harper, Oliver	j	p 25	3	owner	2
1304	Haskins, Maria	j	p 29	3	owner	2

Number on Roll.	NAME.
1080	Judson
1316	King
1300	Lillie
1349	Lillie
1353	Lillie
988	McL
1061	McN
1328	McN
1298	Perg
995	Paul
1340	Ray
1135	Wat

POLLING SUB-DIVISION No. 3.

Number on Roll.	NAME.	Jurors.	LOT.	CONCESSION OR STREET.	DESCRIPTION.	P. O. Address
1080	Judson, Sally	p	25	3	owner ...	2
1316	King, Hannah	p	28	3	owner ...	2
1300	Lillie, Mrs. Joshua	p	29	3	owner ...	2
1349	Lillie, Harriet	p	29	3	owner ...	2
1353	Lillie, Henrietta	p	29	3	owner ...	2
988	McLean, Ellen	p	23	1	owner ...	2
1061	McNamara Ellen	p	24 and 25	2	owner ...	2
1328	McNamara, Patrick	p	29	3	occupant ..	2
1298	Pergaw, Alexander	p	29	3	owner ...	2
995	Paul, Sarah	p	21 and 22	1	owner ...	1
1340	Raymond, Mary Ann ..	p	20 and 29	1 and 3	owner ...	1
1135	Watrous, Zilpah	p	26	1	owner ...	1

PART III—Persons entitled to vote at Elections to the Legislative Assembly only.

Number on Roll.	NAME.	Jurors.	LOT.	CONCESSION OR STREET.	DESCRIPTION.	P. O. Address
1263	Armstrong, John G	p	29	3	wage earn'r	2
1375	Bulloch, William	p	29	3	L S	2
1376	Bulloch, James	p	29	3	L S	2
1254	Bryson, George	p	29	3	L S	2
1315	Burns, Frederick	p	29	3	wage earn'r	2
1347	Boyce, Edmund L.	p	29	3	L S	2
1324	Cummings, Gordon	p	28 and 29	3	L S	2
1339	Herron, William H.	p	30	3	L S	2
1344	Haskins, Peter	p	29	3	L S	2
1195	Judson, Millard B.	p	25	3	L S	2
1164	Johnston, Stewart	p	24	2	wage earn'r	2
1459	Latimer, Richard	p	29	3	wage earn'r	2
1461	Parslow, Edward	p	21 and 22	3	wage earn'r	2
1462	Pritchard, Samuel	p	24	1	wage earn'r	1
1295	Pergaw, James	p	29	3	L S	2
1341	Raymond, William	p	29	3	L S	2
1258	Taylor, C. M.	p	29	3	wage earn'r	2
1427	Wilson, Andrew Mc Wms.	p	29	3	wage earn'r	2
1504	Widdis, John	p	21, 22 and 23	3	wage earn'r	2

MUNIC

- 1 Brockville,
- 2 Lyn,
- 3 New Dublin,

Polling Sub-Divisions of the Town between Lots Nos. between Lots Nos.

PART I—Person

Number on Roll.	
-----------------	--

- 533 Anderson
- 1116 Anderson
- 1222 Armstrong

- 792 Booth,
- 798 Booth,
- 799 Booth,
- 800 Booth,
- 814 Baird,
- 819 Booth,
- 818 Booth,
- 1207 Beach,
- 1208 Beach,
- 1219 Booth,
- 1469 Baxter,
- 1382 Boyd,
- 773 Brayton
- 1361 Boyd,
- 1492 Burris,

- 816 Cornell
- 817 Cornell
- 1038 Cook,
- 1043 Clow,
- 1046 Clow,
- 1110 Clow,
- 1111 Clow,
- 1112 Cole,
- 1113 Cole,
- 1122 Clithe,
- 1210 Clow,

- 795 Darlin
- 796 Darlin

VOTERS' LIST, 1886.

MUNICIPALITY OF ELIZABETHTOWN.

SCHEDULE OF POST OFFICES:

- | | | | | |
|---------------|---------------|------------------|----------------------|-------------------|
| 1 Brockville, | 4 Fairfield, | 7 Greenbush, | 10 Sherwood Springs, | 13 Lutherville, |
| 2 Lynn, | 5 Glen Buell, | 8 Whitehurst, | 11 Morrisburg, | 14 Rockspring, |
| 3 New Dublin, | 6 Addison, | 9 North Augusta, | 12 Toronto, | 15 Spring Valley. |

Polling Sub-Division **No. 4**, comprising all those portions of the 1st, 2nd, 3rd, 4th and 5th concessions of the Township of Elizabethtown, from the western limit of the said township, to the side line between Lots Nos. 27 and 28 in each of the said 1st, 2nd, 4th and 5th concessions, and to the side line between Lots Nos. 29 and 30 in the 3rd concession.

PART I—Persons entitled to vote at both Municipal Elections and Elections to the Legislative Assembly.

Number on Roll.	NAME.	Jurors.	LOT.	CONCESSION OR STREET.	DESCRIPTION.	P. O. Address
533	Anderson, Joseph.....	j	p 31.....	5	occupant..	5
1116	Anderson, David.....	j	p 32.....	1	owner.....	1
1222	Armstrong, Robert.....	j	p 30.....	3	owner.....	3
792	Booth, John W.....	j	p 30, 31 and 32....	4	owner.....	2
798	Booth, Edward.....	j	p 37 and 38.....	4	owner.....	2
799	Booth, Edward J.....	j	p 37 and 38.....	4	farmers son	2
800	Booth, Stewart M.....	j	p 37 and 38.....	4	farmers son	2
814	Baird, John H.....	j	p 33.....	2-3	owner.....	2
819	Booth, William C.....	j	p 29.....	4	owner.....	2
818	Booth, Darwin W.....	j	p 29.....	4	farmers son	2
1207	Beach, James.....	j	p 34 and 35.....	2-3	owner.....	2
1208	Beach, George.....	j	p 34 and 35.....	2-3	farmers son	2
1219	Booth, Henry.....	j	p 30.....	3	owner.....	2
1469	Baxter, Nathan.....	j	p 35.....	1	owner.....	2
1382	Boyd, Thomas.....	j	p 30.....	3	owner.....	2
773	Brayton, Harvey.....	j	p 32, 33 and 34....	5	occupant..	2
1361	Boyd, Robert P.....	j	p 30.....	3	occupant..	2
1492	Burris, James.....	j	p 30.....	3	occupant..	2
816	Cornell, William D.....	j	p 29, 30 and 31....	4	occupant..	2
817	Cornell, George.....	j	p 30 and 31.....	4	occupant..	2
1038	Cook, James.....	j	p 30.....	2	tenant.....	2
1043	Clow, Simon.....	j	w p 31.....	1	owner.....	2
1046	Clow, George G.....	j	p 32 and 33.....	2	owner.....	2
1110	Clow, William H.....	j	p 29.....	1	owner.....	2
1111	Clow, Henry A.....	j	p 29.....	1	occupant..	2
1112	Cole, Sidney M.....	j	p 31 and 32.....	1	owner.....	1
1113	Cole, Peter P.....	j	p 31.....	1	owner.....	1
1122	Clitherow, William.....	j	p 34 and 35.....	1	owner.....	2
1210	Clow, Archibald.....	j	p 32 and 33.....	2-3	occupant..	2
795	Darling, Sanford.....	j	p 34, 35 and 36....	4	owner.....	2
796	Darling, Wells, jr.....	j	p 33, 34, 35 and 36.	4	occupant..	2

POLLING SUB-DIVISION No. 4.

Number on Roll.	NAME.	Jurors.	LOT.	CONCESSION OR STREET.	DESCRIPTION.	P.O. Address
1035	Davidson, Archibald	j	p 29 and 30	2	owner	2
1036	Davidson, James A	j	p 29, 30 and 31	2	farmers son	2
1037	Davidson, John M	j	p 29, 30 and 31	2	farmers son	2
1045	Davidson, David	j	p 35	1	owner	2
1115	Dunham, Charles H	j	p 34	1	occupant	2
1109	Davidson, Archibald C	j	p 28, 29 and 30	1	owner	2
1120	Elliott, Sherwood	j	p 33	1	owner	2
1108	Elliott, William	j	p 28	1	occupant	2
1039	Fex, Joseph	j	p 30, 34 and 35	1	owner	2
1040	Fex, Joseph, jr	j	p 29, 30, 34 and 35	1	occupant	2
1200	Forrester, Nelson	j	p 37	2-3	owner	2
1201	Forrester, Frank	j	p 36 and 37	2	owner	2
1369	Foley, Frank	j	p 30	3	occupant	2
1044	Giffin, Hamilton	j	p 32 and 35	1	owner & oc.	2
1052	Gillerlain, John	j	p 34	2	owner	2
1381	Gilhooley, John	j	p 30	3	owner	2
1306	Harper, Thomas	j	p 30	4	owner	2
793	Horton, Abraham	j	p 32	4	owner	2
1117	Hayes, Martin	j	p 33	1	owner	1
1123	Hudson, John	j	p 29, 30 and 31	1	owner	2
1273	Hudson, Thomas	j	p 30	3	occupant	2
810	Judson, Luther	j	p 33	3	owner	2
	Judson, Byron	j	p 32 and 33	3	owner	2
801	Jones, Peter	j	p 36 and 37	4 and 5	owner	2
1368	Jarvis, Nelson	j	p 30	3	owner	2
1465	Johnston, Richard, sr	j	p 34 and 35	3	owner	2
1466	Johnston, Robert H	j	p 34 and 35	3	occupant	2
1467	Johnston, Richard, jr	j	p 34 and 35	3	occupant	2
1468	Johnston, Henry	j	p 34 and 35	3	occupant	2
1055	Kennedy, Samuel	j	p 28	1	owner	2
794	King, George	j	p 52	4	occupant	2
1067	Latimore, Edwin	j	p 28 and 29	2	occupant	2
767	Lee, Henry	j	p 32, 33 and 34	5	owner	2
768	Lee, William H	j	p 32, 33 and 34	5	farmers son	2
769	Lee, Gardiner	j	p 32	5	owner	2

Number on Roll.	NAME.
770	Lee, Ira C
776	Lapoint, A
777	Lapoint, E
778	Lapoint, E
779	Lapoint, U
1206	Lane, Rufus
782	Lee, Ephraim
783	Lee, Frederic
784	Lee, Norman
1048	Latham, J
1049	Latham, E
1050	Latham, N
1056	Latham, F
1057	Latham, J
1058	Latham, F
1126	Latham, S
1127	Latham, F
1124	Latham, C
1354	Lillie, John
530	Moore, F
531	Moore, S
532	Moore, J
771	Mott, George
774	Mott, Joseph
802	Morrison
805	Morrison
806	McCormac
1196	McNish
1197	McNish
1198	McNish
1199	McNish
1321	McKay
1357	McGee
1358	McGee
1367	McCready
787	Mott, J
788	Mott, W
789	Mott, S
812	McCready
813	McCready
1114	McLarren
1202	McLean
1214	McLean
1216	McLean
1276	McCready
1320	Mott, J
1326	McLean
1327	McLean
825	Murray
	Neilson
	Neilson
	Neilson

Number on Roll.	NAME.	Jurors.	LOT.	CONCESSION OR STREET.	DESCRIPTION.	P. O. Address
770	Lee, Ira C	j	p 32	5	occupant	2
776	Lapoint, Alexander	j	p 30	5	occupant	2
777	Lapoint, Enan	j	p 28	5	occupant	2
778	Lapoint, Eli	j	p 28	5	occupant	2
779	Lapoint, Urr	j	p 28	5	occupant	2
1206	Lane, Rufus	j	p 35	2-3	owner	2
782	Lee, Ephraim	j	p 31	5	owner	2
783	Lee, Frederick H.	j	p 31	5	occupant	2
784	Lee, Norman	j	p 31 and 32	4	occupant	2
1048	Latham, Joseph	j	r p 37 and 36	1	farmers son	2
1049	Latham, Edward	j	r p 36	1	owner	2
1050	Latham, Norman	j	p 37	1	owner	2
1056	Latham, Holmes	j	p 34 and 35	1-2	owner	2
1057	Latham, John H.	j	p 35, 36 and 37	1-2	owner	2
1058	Latham, Frederick L.	j	p 35, 36 and 37	1-2	farmers son	2
1126	Latham, Smith	j	w c and p 36	1	owner	2
1127	Latham, Robert	j	w c and p 36	1	farmers son	2
1124	Latham, Charles	j	p 36 and 37	1	occupant	2
1354	Lillie, John H.	j	p 30	4	owner	2
530	Moore, Frederick	j	p 33, 34, 35 and 36	5	owner	2
531	Moore, Samuel	j	p 33, 34, 35 and 36	5	farmers son	2
532	Moore, Joel	j	p 33, 34, 35 and 36	5	farmers son	2
771	Mott, George P.	j	p 32	5	owner	2
774	Mott, Joseph	j	p 32	5	owner	2
802	Morrison, Roderick	j	p 38	4	owner	2
805	Morrison, Hugh	j	p 35 and 36	4	owner	2
806	McCormack, John P.	j	p 35 and 36	4	owner	2
1196	McNish, James	j	p 36 and 37	2-3	occupant	2
1197	McNish, George A.	j	p 36 and 37	2-3	farmers son	2
1198	McNish, William H.	j	p 36 and 37	2-3	farmers son	2
1199	McNish, Charles H.	j	p 36 and 37	2-3	farmers son	2
1321	McKay, John	j	p 29 and 30	3	owner	2
1357	McGee, John	j	p 29 and 30	3	owner	2
1358	McGee, Charles	j	p 29 and 30	3	owner	2
1367	McCready, John W.	j	p 30	3	occupant	2
787	Mott, James	j	p 31	4	owner	2
788	Mott, Weldon D.	j	p 32 and 34	4	owner	2
789	Mott, Stephen H.	j	p 30 and 31	4	owner	2
812	McCready, Alexander	j	p 32	3	owner	2
813	McCready, Robert	j	p 32	3	occupant	2
1114	McLarren, Peter	j	p 31 and 34	1	owner	2
1202	McLean, Albe	j	p 37	2	owner	2
1214	McCready, Frank	j	p 32	3	occupant	2
1216	McLean, Wellington J.	j	p 30 and 31	3	owner	2
1276	McCready, David H.	j	p 30	3	occupant	2
1320	Mott, John W.	j	p 30	3	occupant	2
1326	McLean, Gordon	j	p 30	3	occupant	2
1327	McLean, William A.	j	p 30	3	occupant	2
825	Murray, John	j	p 28	4	occupant	2
	Neilson, William	j	p 28 and 29	2	owner	2
	Neilson, William H.	j	p 28 and 29	2	farmers son	2
	Neilson, James	j	p 28 and 29	2	farmers son	2

Number on Roll.	NAME.	Jurors.	LOT.	CONCESSION OR STREET.	DESCRIPTION.	P.O. Address
780	Pettam, David.....	j	p 30.....	5	owner	2
807	Pettam, Joseph.....	j	p 33 and 34.....	3	owner	2
808	Pettam, George.....	j	p 33 and 34.....	3	farmers son	2
809	Pettam, Thomas.....	j	p 35.....	3	owner	2
821	Percival, Richard.....	j	p 29 and 35.....	4	owner	2
822	Percival, Richard H.....	j	p 29.....	4	owner & oc.	2
1211	Preston, Thomas.....	j	p 32 and 33.....	2-3	owner	2
1212	Preston, Francis.....	j	p 32.....	2-3	owner	2
1217	Purvis, John.....	j	p 30.....	2-3	owner	2
1218	Purvis, Nathan C.....	j	p 30 and 31.....	3	owner	2
1360	Purvis, Peter C.....	j	p 30.....	3	owner	2
781	Robbins, William.....		p 32.....	4	occupant	2
785	Robbins, Joseph.....		p 32.....	4	owner	2
786	Robbins, Levi.....		p 32.....	4	farmers son	2
1041	Robinson, Joseph.....	j	p 31.....	2	owner	2
1066	Rowsom, William.....	j	p 28 and 29.....	2	owner	2
1364	Robinson, Henry.....	j	p 28 and 29.....	2	ow., of land	2
824	Smith, Joseph.....		p 28.....	4	owner	2
1042	Smith, Ambrose.....		p 31.....	2	occupant	2
791	Stewart, Alexander W.....	j	p 32.....	4	occupant	2
1125	Standard, Benjamin.....		p 33 and 36.....	1	owner	2
1204	Shipman, Samuel H.....		p 37 and w C.....	2	owner	2
1205	Shipman, Nelson.....		w, C.....	3	owner	2
1221	Steed, John.....		p 30.....	3	occupant	2
1100	Stafford, William.....	j	p 28 and 29.....	2	owner	2
1101	Shaw, Angus.....		p 28 and 29.....	2	occupant	2
1102	Smith, George.....		p 28.....	2	occupant	2
1128	Sliter Alonzo.....	j	p 28 and 29.....	1	owner	2
1272	Truesdell, William.....		p 30.....	3	tenant	2
1054	Waltz, John.....		p 34 and 35.....	2	owner	2
803	White, James.....		p 38.....	4	occupant	2
1055	Waltz, David.....		p 34 and 35.....	2	farmers son	2
1121	Worden, Arthur A.....		p 34.....	1	owner	2
1322	Wilson, Erasmus D.....	j	p 30.....	3	owner	2
1409	Widdis, Frederick.....		p 28 and 29.....	1	occupant	2
823	Weeks, Henry R.....		w 1/2 28.....	4	owner	2

Number on Roll.	NAME.
1220	Booth, A
1383	Booth, A
1209	Clow, Ma
1464	Charlton,
1118	Elliott, A
1223	Hamilton
1411	Kendrick
772	Lee, Luc
775	Lapoint,
1047	Latham,
1215	McLean,
1445	Meneely,
1213	McCready,
1224	Patterson
804	Purvis, S
790	Stewart,
	PAR
Number on Roll.	NAME.
1065	Burns, C
1104	Baird, J
1470	Gilpin,
1274	Hudson,
1203	Hewson,
1103	Johnston
1503	Parker,
1106	Percival
1107	Partridg
1105	Widdis,

PART II—Persons entitled to vote at Municipal Elections only.

Number on Roll.	NAME.	Jurors.	LOT.	CONCESSION OR STREET.	DESCRIPTION.	P. O. Address
1220	Booth, Adelaide	p 30	3		owner	2
1383	Booth, Adelaide	p 35	4		owner	2
1209	Clow, Mary	p 32 and 33	2 and 3		owner	2
1464	Charlton, Abraham	p 32	5		owner	2
1118	Elliott, Ann	p 33	1		occupant	2
1223	Hamilton, Margaret	p 30	3		owner	2
1411	Kendrick, Samuel	p 36	4		occupant	2
772	Lee, Lucina	p 32, 33 and 34	5		owner	2
775	Lapoint, Mary	p 28 and 30	5		owner	2
1047	Latham, Mary Jane	p 36 and 37	1		owner	2
1215	McLean, Ann	p 30 and 31	3		owner	2
1445	Meneely, Mary Ann	p 30	3		owner	2
1213	McCready Candace	p 32	3		owner	2
1224	Patterson, Brisby	p 30	3		owner	2
804	Purvis, Sarah	p 33 and 34	4		owner	2
790	Stewart, Jane	p 32	4		owner	2

PART III—Persons entitled to vote at Elections to the Legislative Assembly only.

Number on Roll.	NAME.	Jurors.	LOT.	CONCESSION OR STREET.	DESCRIPTION.	P. O. Address
1065	Burns, Charles	p 28 and 29	2		wage earn'r	2
1104	Baird, James	p 29	2		wage earn'r	2
1470	Gilpin, James	p 33 and 34	3		wage earn'r	2
1274	Hudson, George A.	p 30	3		L S	2
1203	Hewson, William J.	p 37	2		wage earn'r	2
1103	Johnston, John	p 29	2		wage earn'r	2
1503	Parker, Robert	p 35	3		wage earn'r	2
1106	Percival, George	p 29	2		wage earn'r	2
1107	Partridge, Charles	p 29	2		wage earn'r	2
1105	Widdis, Robert J.	p 29	2		wage earn'r	2

VOTERS' LIST, 1886.

MUNICIPALITY OF ELIZABETHTOWN.

SCHEDULE OF POST OFFICES :

- | | | | | |
|---------------|---------------|------------------|----------------------|-------------------|
| 1 Brockville, | 4 Fairfield, | 7 Greenbush, | 10 Sherwood Springs, | 13 Lutherville, |
| 2 Lyn, | 5 Glen Buell, | 8 Whitehurst, | 11 Morrisburg, | 14 Rockspring, |
| 3 New Dublin, | 6 Addison, | 9 North Augusta, | 12 Toronto, | 15 Spring Valley. |

Pelling Sub-Division **No. 5**, comprising those portions of the 4th and 5th concessions of the Township of Elizabethtown, from the side line between Lots Nos. 8 and 9 in each of said concessions, to the side line between Lots Nos. 27 and 28 in each of said concessions.

PATT I—Persons entitled to vote at both Municipal Elections and Elections to the Legislative Assembly.

Number on Roll.	NAME.	Jurors.	LOT.	CONCESSION OR STREET.	DESCRIPTION.	P. O. Address.
546	Acheson, Thomas		26	5	owner	15
552	Acheson, Pierce	j	p 22 and 23	5	owner	15
648	Acheson, Thomas	j	p 12 and 14	5	occupant	4
649	Acheson, Joseph E	j	p 12, 14 and 15	5	occupant	4
1033	Bolton, Benjamin	j	p 24, 25 and 26	4	owner	2
548	Cooper, Henry	j	p 24, 25	5	occupant	15
1028	Campbell, James		p 27	4	owner	15
557	Cooper, William H.		c C	5	owner	15
653	Clark, Hiram		p 13, 11	4-5	owner	4
658	Cowan, Gordon	j	p 14 and 15	4	owner	4
659	Cowan, Collins	j	p 11, 12, 14 and 15	3-4	farmers son	4
660	Cowan, Norman	j	p 15	4	owner	4
657	Cowan, William	j	p 13, 14	4	owner	4
663	Charlton, Thomas	j	p 16	4	owner	4
574	Davis, William E	j	r 1/2 13	5	ow., ot. land	4
682	Darling, Frederick	j	p 21, 22	4	occupant	15
828	Darling, Wells		p 26 and 27	4	ow., ot. land	2
829	Darling, John		p 26 and 27	4	oc., ot. land	2
1030	Darling, Joseph	j	p 23 and 24	4	oc., ot. land	2
546	Dilland, James	j	p 24 and 25	5	occupant	15
282	Darling, John	j	p 19	4	owner	15
283	Darling, Norman	j	p 19	4	occupant	15
555	Davis, Horton	j	19 and 20	5	occupant	3
556	Davis, Reuben	j	19 and 20	5	occupant	15
664	Davidson, James	j	p 17 and 18	4	owner	4
665	Davidson, William	j	p 17 and 18	4	farmers son	4
666	Davidson, Thomas	j	p 17 and 18	4	farmers son	4
669	DeWolf, Erastus	j	p 19	4	owner	15
672	Disley, Richard	j	p 19	4	owner	15
853	Dion, Antoine	j	p 13	4	owner	4

Number on Roll.

634 Earl, J
635 Earl, H

560 Fairbai
561 Fairbai
563 Fairbai
568 Foxton
569 Foxton
1456 Fox, B
675 Fletche

827 Green,
683 Gilroy,
826 Green,
832 Gilroy,
833 Gilroy,
1027 Green,
643 Glazier
646 Greer,
572 Glazier
641 Green,
667 Green,
668 Green,
836 Golden
837 Golden
564 Green,

680 Harpe
1234 Hayes,
670 Hilliar
544 Hewitt

662 Johnst
629 Johns,
630 Johns,
631 Johns,
632 Johns,

678 Lang,
1035 Lozo,

553 McDo
676 Morris
549 McDo
673 Mott,
559 Moore
565 Moore
595 McCo
596, McCo

Number on Roll.	NAME.	Jurors.	LOT.	CONCESSION OR STREET.	DESCRIPTION.	P. O. Address
634	Earl, John M.	j	e 1/2 10	4	owner	4
635	Earl, Henry S.	j	e 1/2 10	4	occupant	4
560	Fairbairn, George	j	p 18	5	owner	15
561	Fairbairn, Henry	j	p 18	5	farmers son	15
563	Fairbairn, Andrew	j	p 17 and 18	5	owner	1
568	Foxton, Alonzo	j	p 16	5	owner	3
569	Foxton, Richard	j	p 15 and 16	5	owner	15
1456	Fox, Benjamin	j	p 11	5	owner	4
675	Fletcher, George	j	p 21	4	owner	15
827	Green, William J	j	p 27	4	occupant	3
683	Gilroy, Thomas	j	p 21	4	owner	15
826	Green, James	j	p 27	4	owner	2
832	Gilroy, Joshua	j	p 24 and 25	4	owner	15
833	Gilroy, William	j	p 24 and 25	4	owner	15
1027	Green, Richard	j	p 27 and 28	4	owner	2
643	Glazier, Horrace N	j	p 13	5	owner	4
646	Greer, Andrew	j	p 13	4	owner	4
572	Glazier, Edwin	j	p 14	5	owner	1
641	Green, Henry	j	p 12	5	tenant	4
667	Green, Michael	j	c C and p 18	4	owner	15
668	Green, Richard	j	c C and p 18	4	occupant	15
836	Golden, James	j	p 21, 22 and 23	4	owner	15
837	Golden, John	j	p 21, 22 and 23	4	owner	15
564	Green, George	j	p 17 and 18	5	occupant	15
680	Harper, Albert	j	p 21, 22 and 23	5	ow., ot. land	15
1234	Hayes, Trueman	j	p 18, 20, 21, 22 and 23	4-5	owner	15
670	Hilliard, Leonard	j	p 22	4	owner	15
544	Hewitt, Jacob	j	p 27	5	occupant	15
662	Johnston, David A.	j	p 17	4	occupant	15
629	Johns, Mirza	j	p 9	4-5	owner	4
630	Johns, Alonzo C.	j	p 9	4-5	occupant	4
631	Johns, Edwin P.	j	p 9	4-5	occupant	4
632	Johns, Charles J	j	p 9 and 10	4-5	owner	4
678	Lang, Alexander	j	p 21 and 22	4	owner	15
1035	Lozo, Joseph	j	p 22 and 25	4	owner & oc.	15
553	McDougall, James	j	p 20	5	owner	15
676	Morrison, Alexander	j	p 21, 22 and 23	4	owner	15
549	McDougall, Alexander	j	p 23	5	occupant	1
673	Mott, Nathan	j	p 21 and 22	4	occupant	15
559	Moore, Norman	j	p 18	5	owner	15
565	Moore, John A	j	p 17	5	owner	1
595	McCord, James	j	w 1/2 9	4	owner	4
596	McCord, Thomas	j	w 1/2 9	4	occupant	4

POLLING SUB DIVISION No. 5.

Number on Roll.	NAME.	Jurors.	LOT.	CONCESSION OR STREET.	DESCRIPTION.	P. O. Address
638	Patterson, Henry		11	4	owner	4
639	Patterson, William	j	11	4	owner	4
650	Pask, John	p	15	5	occupant	15
848	Rodgers, William N.	j	p 18	4	owner	1
636	Smith, George V.	j	p 10	5	owner	4
640	Smith, Walter	j	p 11 and 12	4-5	owner	4
642	Smith, Joel D.	j	p 12 and 13	4-5	owner	4
651	Smith, Alexander		p 12	4	owner	4
652	Smith, Rufus	j	p 12	4		4
654	Smith, William K.	j	p 13	4	owner	4
655	Smith, Stephen N.		p 13	4	farmers son	4
1458	Stewart, James		p 10	4	owner	1
852	Smith, Charles		p 13	4	owner	1
550	Smith, William	j	p 21, 22 and 23	5	occupant	15
551	Smith, Alexander		p 21, 22 and 23	5	occupant	15
830	Simpson, John	j	p 25 and 26	3-4	owner	2
1463	Simpson, James H.		p 25 and 26	3-4	farmers son	2
1172	Smith, Cornelius		p 14 and 15	4	occupant	4
671	Young, Almour D.	j	c C	4	owner	15

Number on Roll.	NAME.
647	Acheson,
1831	Bulford,
1171	Cowar, I
681	Darling,
567	Foxton,
831	Gilroy, C
645	Glazier,
1029	Haywood,
661	Johnston,
633	McNish,

Number on Roll.	NAME.
1460	Green,
644	Glazier,
1003	Haskin,
1502	Hewitt,
679	Lang,

PART II—Persons entitled to vote at Municipal Elections only.

Number on Roll.	NAME.	Jurors.	LOT.	CONCESSION OR STREET.	DESCRIPTION.	P. O. Address
647	Acheson, Ann.	p	12, 14 and 15	5	owner	4
1831	Bulford, Jane	p	25.....	4	owner	2
1171	Cowar, Mary.....	p	14 and 15.....	4	owner	4
681	Darling, Maria	p	21 and 22.....	4	owner	15
567	Foxton, Agnes Eliza	p	16.....	5	owner	3
831	Gilroy, Catherine	p	24 and 25.....	4	owner	15
645	Glazier, Julia Ann.....	p	13.....	5	owner	4
1029	Haywood, Edward	p	25.....	4	owner	1
661	Johnston, Mary Ann. . .	p	17.....	4	owner	1
633	McNish, Levi	p	9	5	occupant ..	4

PART III—Persons entitled to vote at Elections to the Legislative Assembly only.

Number on Roll.	NAME.	Jurors.	LOT.	CONCESSION OR STREET.	DESCRIPTION.	P. O. Address
1460	Green, George	p	27.....	4	wage earn'r	2
644	Clazier, Horrace	p	13.....	5	L S	4
1003	Haskins, William.....	p	22.....	4	wage earn'r	15
1502	Hewitt, James	p	23.....	5	wage earn'r	15
679	Lang, William	p	21 and 22	4	wage earn'r	15

VOTERS' LIST, 1886.

MUNICIPALITY OF ELIZABETHTOWN.

SCHEDULE OF POST OFFICES:

1 Brockville,	4 Fairfield,	7 Greenbush,	10 Sherwood Springs,	13 Lutherville,
2 Lyn,	5 Glen Buell,	8 Whitehurst,	11 Morrisburg,	14 Rockspring,
3 New Dublin,	6 Addison,	9 North Augusta,	12 Toronto,	15 Spring Valley.

Polling Sub-Division **No. 6**, comprising all those portions of the 6th, 7th, 8th, 9th, 10th and 11th concessions of the Township of Elizabethtown, from the eastern limit of the said township, to the side line between Lots Nos. 12 and 13 in those portions of the said concessions which lie south of Mud Creek, and to the side line between Lots Nos. 11 and 12 in those portions of the said concessions which lie north of Mud Creek.

PART I—Persons entitled to vote at both Municipal Elections and Elections to the Legislative Assembly.

Number on Roll.	NAME.	Jurors.	LOT.	CONCESSION OR STREET.	DESCRIPTION.	P. O. Address
127	Alberry, George T.		p 1	11	occupant	9
128	Alberry, Samuel.		c A and p 1	11	ow'r Wolford	8
129	Alberry, John H.		c A and p 1	11	occupant	9
476	Allan, William		p 1 and 2	6	owner	1
477	Allan, Thomas G.	j	p 1 and 2	6	farmers son	1
478	Allan, Albert B.		p 1 and 2	6	farmers son	1
489	Acheson, George.	j	p 8 and 9	6-7	owner	3
228	Anderson, Samuel	j	p 5	8	occupant	9
123	Bolton, William		p 3 and 4	11	owner	8
124	Bolton, Benjamin		p 3 and 4	11	occupant	8
125	Bolton, John W.		4	11	owner	8
130	Baldwin, William J.		p 6	10-11	owner	8
132	Blake, Robert.		e 1 5	10	owner	8
133	Berry, John		p 4	10	owner	9
134	Berry, Anson		p 7	10	owner	9
135	Bolton, Henry F.		e 1 4	10	owner	8
136	Bolton, Albert.		e 1 4	10	farmers son	8
149	Berry, James.		c 1 3	9	owner	8
162	Berry Joseph.		p 6	9	owner	8
167	Berry, John.		p 4 and 5	10	owner	8
242	Brownbridge, Albert	j	e 1 1	8	owner	9
245	Bowman, James		p 1 and c A.	9	owner	9
248	Bonnewell, Thomas		p 2 and 4	8-9	owner	9
483	Bolton, Chaney.		p 2	7	owner	9
117	Casgrove, Michael.		e 1 7	10	owner	8
121	Crozier, John		p 5	11	owner	8
122	Crozier, William	j	p 5	11	farmers son	8
126	Cassidy, Daniel.		p 2 and 3	11	owner	8
232	Chapman, William	j.	p 3 and 4	7	owner	9
233	Chapman, Henry	j	p 3 and 4	7	occupant	9
484	Carpenter, Alexander	j	p 2 and 3	6	owner	9
485	Chapman, Alfred	j	f 1 5	7	owner	9
578	Clark, Stephen	j	p 10 and 11	6	owner	4

Number on Roll.

261 Dawson
 142 Davis, T
 143 Davi., J
 144 Davis, J
 145 Davis, M
 161 Davis, P
 163 Davis, J
 119 Edward
 239 Francis
 240 Francis
 241 Francis
 246 Francis
 247 Francis
 251 Faulkn
 588 Fulford
 589 Fulford
 590 Fulford
 868 Faulkn
 114 Giffin,
 107 Giffin,
 113 Giffin,
 166 Graves
 264 Galbra
 265 Galbra
 1495 Gallin
 1472 Giffin,
 581 Gallip
 104 Henne
 116 Hill, T
 146 Hill, V
 147 Hill, M
 159 Hill, J
 160 Hill, T
 238 Hutch
 491 Hawki
 492 Hawki
 493 Hawki
 506 Horto
 869 Hicke
 153 Jelly,
 111 Johns
 112 Johns
 244 Kirby

Number on Roll.	NAME.	Jurors.	LOT.	CONCESSION OR STREET.	DESCRIPTION.	P. O. Address
261	Dawson, William	j	e 1/2 11	8	occupant	9
142	Davis, Thomas	j	e 1/2 2	10	owner	9
143	Davi., Joseph	j	p 1	10	owner	9
144	Davis, John H	j	p 2	9	owner	9
145	Davis, Matthew	j	p 1, 2 and c A.	9-10	owner	9
161	Davis, Henry	j	p 11 and 12	10	owner	8
163	Davis, Joseph	j	p 11 and 12	10	farmers son	8
119	Edwards, John	j	p 7	10	owner	8
239	Francis, Richard	j	w 1/2 1	8	owner	9
240	Francis, John	j	r p 1	7	owner	9
241	Francis, Ross	j	r p 1	7	occupant	9
246	Francis, John, jr	j	p 3	8-9	owner	9
247	Francis, Benjamin	j	p 2 and 3	8-9	owner	9
251	Faulkner, Joseph	j	p 5	8	owner	13
588	Fulford, Westley	j	w 1/2 3	6	owner	4
589	Fulford, Henry	j	w 1/2 3	6	farmers son	4
590	Fulford, Horrace	j	w 1/2 3	6	farmers son	4
868	Faulkner, Libeous	j	p 4	8	owner	13
114	Giffin, William G. W.	j	p 6 and 7	10-11	owner	8
107	Giffin, Morton W.	j	p 7 and 10	10-11	occupant	8
113	Giffin, John H	j	p 9	10	owner	8
166	Graves, Henry	j	e 1/2 5	9	owner	9
264	Galbraith, Arthur	j	p 11 and 12	8	owner	3
265	Galbraith, Joseph	j	p 11 and 12	8	farmers son	3
1495	Gallinger, Simeon	j	e 1/2 4	10	tenant	9
1472	Giffin, William W.	j	c p 8	10	owner	8
581	Gallipo, Passarine	j	p 10	6	tenant	4
104	Hennesy, Michael	j	p 10	11	owner	8
116	Hill, Thomas	j	c p 8	10	owner	8
146	Hill, William	j	c C and p 1	9	owner	8
147	Hill, Norton R.	j	c C and p 1	9	farmers son	8
159	Hill, John L	j	p 8	9	owner	8
160	Hill, Thomas H.	j	p 8, 9, 10 and 11	10	owner	8
238	Hutchenson, Sidney A.	j	e 1/4 2	8	owner	9
491	Hawkins, Samuel	j	10 and p 11	6 and 7	owner	3
492	Hawkins, John H.	j	10 and p 11	6 and 7	farmers son	3
493	Hawkins, John	j	p 11 and 12	6 and 7	owner	3
506	Horton, Henry	j	w 1/2 12	7	occupant	3
869	Hickey, William	j	p 4	8	tenant	13
153	Jelly, Robert J.	j	p 9	9	ow., ot. land	8
111	Johnston, Jonathan	j	p 11, 12 and 13	10 and 11	owner	8
112	Johnston, David W	j	p 11, 12 and 13	10 and 11	farmers son	8
244	Kirby, John	j	f p C, 9	8	occupant	9

Number on Roll.	NAME.	Jurors.	LOT.	CONCESSION OR STREET.	DESCRIPTION.	P. O. Address
234	Landon, William	j	p 3	8	owner	9
235	Landon, Herbert	j	p 3	8	farmers son	9
253	Love, Samuel	j	p 6 and 7	8	occupant	13
254	Love, William	j	p 8	8	owner	9
487	Love, George	j	p 6 and 7	6 and 7	owner	13
105	McKim, Robert	j	F 10 and 11	11	owner	8
120	Moore, Ezra	j	p 5 and 6	10	owner	8
131	Moore, Matthew	j	p 5 and 6	10	owner	8
139	Murray, William	j	p 2	10 and 11	owner	9
169	McLean, Robert	j	7	9	owner	9
170	McLean, William J.	j	7	9	owner	9
215	McBratney, Samuel	j	p 6 and 8	6-7	owner	9
216	McBratney, Stafford	j	p 6 and 8	6-7	owner	9
217	McBratney, John	j	p 6 and 8	6-7	occupant	9
218	McBratney, James	j	p 7, 8, 4 and 5	6-7	owner	9
219	McBratney James S	j	p 7, 8, 4 and 5	6-7	occupant	9
223	McCracken, David	j	p 6 and 1	5-7	owner	9
224	McCracken, John	j	p 6 and 1	5-7	farmers son	9
225	Marshall, Torrance	j	p 5 and 6	8	owner	9
236	Marshall, Morris	j	p 6 and 7	8	owner	9
256	Marshall, Luther	j	p 6 and 7	8	owner	13
258	Matthews, Joseph	j	p 8	8	owner	13
259	McLarren, James	j	p 9 and 10	8	owner	13
486	Manhard, William A.	j	p 6	6 and 7	owner	1
583	Manhard, George	j	p 7 and 8	5 and 6	owner	4
584	Manhard, Milo	j	p 7 and 8	5 and 6	occupant	4
585	Manhard, Hiram J.	j	p 4, 7 and 8	4, 5 and 6	owner & oc.	4
586	Manhard, David	j	p 6 and 5	6 and 5	owner	4
587	Manhard, Arthur	j	p 6 and 5	6 and 5	owner & oc.	4
1412	Metcalf, Robert	j	e A	7	owner	9
1413	Metcalf, Wellington	j	e A	7	farmers son	9
580	Manhard, Anson	j	p 9	6	owner	1
	Manhard, Morton H.	j	p 5 and 6	6	owner	1
118	McKim, James	j	e 1/2 7	10	occupant	8
229	Oxby, John	j	p 5	7	owner	9
230	Oxby, Edwin	j	p 5	7	farmers son	9
231	Oxby, Thomas D	j	w 1/4 4	7	owner	9
591	Orr, David	j	p 2	6 and 5	owner	1
592	Orr, James	j	p 2	6	owner	1
593	Orr, William H.	j	p 3 and 1	6	owner	1
109	Rowsom, Richard W.	j	e p 9	10	owner	8
110	Rowsom, Samuel	j	f p 7 and 8	11	owner	8
115	Rowsom, Richard	j	p 7 and 8	10	owner	8
150	Rowsom, Samuel	j	p 3	9	owner	8
151	Rowsom, Samuel	j	p 4	9	owner	8
479	Redmond, William	j	e A	6	owner	1
488	Rowley, Solomon	j	p 8	7	owner	3
1496	Rowsom, William	j	p 3	10	tenant	8

Number on Roll.	NAME.
582	Saunders,
164	Stacey, W.
165	Stacey, Jo
220	Stacey, Jo
221	Stacey, At
222	Stacey, No
237	Scott, Joh
266	Shaw, Pet
267	Shaw, Wil
577	Smith, Ho
249	Spicer, Ch
140	Timliek, V
141	Timliek, M
481	Thomas, J
482	Thomas, S
152	White, T
168	White, Ja
226	Walker, L
227	Walker, T
257	Walker, N
260	Warren, F
262	Webster,
263	Webster,
480	Walker, F

Number on Roll.	NAME.	Jurors.	LOT.	CONCESSION OR STREET.	DESCRIPTION.	P. O. Address
582	Saunders, James	j	p 5 and 6	6	occupant	4
164	Stacey, William	j	p 1/2 5	9	farmers son	8
165	Stacey, John	j	p 1/2 5	9	farmers son	8
220	Stacey, Joseph ¹	j	p 7	8	owner	13
221	Stacey, Atkin D.	j	p 7	8	farmers son	13
222	Stacey, Newton S.	j	p 7	8	farmers son	13
237	Scott, John	j	p 2	7	owner	9
266	Shaw, Peter	j	p 10	8	owner	13
267	Shaw, William	j	p 10	8	occupant	13
577	Smith, Horrace	j	p 12	6	owner	1
249	Spicer, Charles W.	j	p 2	9	occupant	9
140	Timlick, William		p 2	10	owner	9
141	Timlick, Norris		p 2	10	farmers son	9
481	Thomas, James		p 1 and 2	6-7	owner	9
482	Thomas, Samuel		p 1 and 2	6	owner	9
152	White, Thomas	j	w 1/4 4	9	farmers son	9
168	White, James	j	p 3 and 6	9-10	owner	9
226	Walker, Luke		p 4 and 6	8-9	owner	9
227	Walker, Thomas		p 8	8	owner	13
257	Walker, Nathan	j	p 8	8	owner	13
260	Warren, Richard		e 1/2 11	8	owner	13
262	Webster, William J.		p 12	8	owner	3
263	Webster, William R.		p 12	8	occupant	3
480	Walker, Philander		p c A	6-7	owner	9

POLLING SUB-DIVISION No. 6.

PART II—Persons entitled to vote at Municipal Elections only.

Number on Roll.	NAME.	Jurors.	LOT.	CONCESSION OR STREET.	DESCRIPTION.	P. O. Address
138	Bell, Catherine	p 3	10		owner	8
148	Berry, Ann	p 4	9		owner	8
	Earl, Elizabeth	p 1 and c A	11		owner	9
250	Francis, Sarah	w 1/2 1	8		owner	9
108	Giffin, Jane	w p 9	10		owner	8
243	Kirby, Mary	f p c A	8		owner	9
252	Love Susannah	p 6	8		owner	13
519	Manhard, Marier	f 1/2 10	6		owner	4
137	Stevens, Barbara	e 1/2 3	10		owner	8
163	Stacy, Jane	r 1/2 5	9		owner	8
1483	Todd, Frances	p 9	9		occupant	8
152	White, Mary	p 4	9		owner	9

PART III—Persons entitled to vote at Elections to the Legislative Assembly only.

Number on Roll.	NAME.	Jurors.	LOT.	CONCESSION OR STREET.	DESCRIPTION.	P. O. Address
1471	Berry, David	w 1/2 7	10		wage earn'r	9
1482	Bolton, Henry W.	p 9	9		wage earn'r	9
1497	Rowsom, William	p 3	10		wage earn'r	8
1498	Rowsom, John	p 3	10		wage earn'r	8

MUNIC

- 1 Brockville,
- 2 Lyn,
- 3 New Dublin,

Polling Sub-Division between the centre of Mud Creek on the concessions line and between the said c

PART I—Persons

Number on Roll.	
270	Astleford,
271	Astleford,
555	Austin, T
765	Aldrich, S
287	Bolton, E
529	Burgess,
276	Baker, R
275	Baker, W
279	Baker, W
471	Bolton, J
472	Bolton, W
473	Bolton, E
474	Borthwick
516	Bolton, G
517	Bolton, W
742	Bolton, W
759	Barr, Sam
760	Bolton, G
1440	Barry, Jo
571	Corr, Eli
554	Cooper, V
528	Davis, Jo
740	Davis, B
737	Davis, W
738	Davis, A
268	Davis, R
269	Davis, M
274	Davis, H
336	Davis, E
337	Davis, E
338	Davis, Jo

VOTERS' LIST, 1886.

MUNICIPALITY OF ELIZABETHTOWN.

SCHEDULE OF POST OFFICES :

- | | | | | |
|---------------|---------------|------------------|----------------------|-------------------|
| 1 Brockville, | 4 Fairfield, | 7 Greenbush, | 10 Sherwood Springs, | 13 Lutherville, |
| 2 Lyn, | 5 Glen Bueff, | 8 Whitehurst, | 11 Morrisburg, | 14 Rockspring, |
| 3 New Dublin, | 6 Addison, | 9 North Augusta, | 12 Toronto, | 15 Spring Valley. |

Polling Sub-Division **No. 7**, comprising all those portions of the Township of Elizabethtown lying between the centre of the concession line between the 5th and 6th concessions on the south, and the centre of Mud Creek on the north, and from the side line between Lots Nos. 12 and 13, between the said centre of said concessions line and the said centre of Mud Creek on the east, and the side line between Lots Nos. 27 and 28, between the said centre of said concession line and said centre of said Mud Creek on the west.

PART I—Persons entitled to vote at both Municipal Elections and Elections to the Legislative Assembly.

Number on Roll.	NAME.	Jurors.	LOT.	CONCESSION OR STREET.	DESCRIPTION.	P. O. Address
270	Astleford, James	j p	16 and 17	7	owner	3
271	Astleford, William J.	j p	16 and 17	7	farmers son	3
555	Austin, Thomas	j c p	25	7	owner	3
765	Aldrich, Simeon	j p	21 and 22	6	occupant	3
287	Bolton, Ebenezer G.	j c	C and Lot 18	8	occupant	3
529	Burgess, Charles	j p	26	7	owner	3
276	Baker, Richard C.	j p	14	8	owner	3
275	Baker, William H.	j p	14	8	occupant	3
279	Baker, William A.	j p	15	8	owner	3
471	Bolton, John	j p	24	6	owner	3
472	Bolton, William J.	j p	24	6	occupant	3
473	Bolton, Henry	j p	25	6	ow., ot. land	3
474	Borthwick, Alexander	j e	24	7	owner	3
516	Bolton, George M.	j p	21	7	owner	3
517	Bolton, William H.	j p	21	7	owner	3
742	Bolton, William B.	j p	23 and 24	6	owner	3
759	Barr, Samuel	j p	21	7	owner	3
760	Bolton, George	j p	20	7	owner	3
1440	Barry, John B.	j p	18, 19 and 20	7-8	owner	3
571	Corr, Eli	j p	15	6	occupant	1
554	Cooper, William J.	j p	19	6	owner	3
528	Davis, John C.	j p	26	6	ow., ot. land	5
740	Davis, Brock	j p	27, 28 and 30	6-8	owner	5
737	Davis, William H.	j p	27 and 28	7	owner	5
738	Davis, Albert H.	j p	27 and 28	7	farmers son	5
268	Davis, Ralph	j p	13	8	owner	3
269	Davis, Mortimer	j p	13	8	farmers son	3
274	Davis, Henry	j p	13	7	o'r Farmville	lle
336	Davis, Edward, sr.	j p	23, 24, 25 and 26	6-7-8	owner	7
337	Davis, Edward, jr.	j p	26	7	owner	7
338	Davis, John	j p	22 and 23	7-8	owner	7

Number on Roll.	NAME.	Jurors.	LOT.	CONCESSION OR STREET.	DESCRIPTION.	P. O. Address
339	Davis, William H.	j	p 22 and 23.	7-8.	farmers son	7
573	Davis, Joseph	j	13 and 14.	6	owner	3
762	Davis, George	j	p 20 and 21.	7	occupant	3
286	Davis, Ralph	j	c C and Lot 18	8	owner	1
277	Eyre, John	j	p 14 and 15	7	owner	3
278	Eyre, Henry	j	p 14 and 15.	7	farmers son	3
764	Earl, William	j	p 20.	6	farmers son	3
766	Earl, Reuben	j	p 20 and 21.	6	owner	3
541	Earl, John	j	p 27 and 28.	6	owner	5
542	Earl, Alfred E.	j	p 27 and 28.	6	occupant	5
755	Free, Rice D.	j	p 19.	7	owner	3
757	Hicks, William	j	p 20.	6	occupant	3
502	Horton, John, sr.	j	p 18 and 19.	6, 7 and 8	owner	3
503	Horton, John, jr	j	p 18 and 19.	6, 7 and 8	occupant	3
504	Horton, George	j	p 18 and 19.	6, 7 and 8	farmers son	3
505	Horton, Thomas	j	p 18 and 19.	6, 7 and 8	farmers son	3
506	Horton, Nicholas	j	p 17 and 19.	6	farmers son	3
509	Horton, Adam	j	p 17 and 18.	6-7.	owner	3
510	Horton, Edward	j	p 17 and 18.	6-7.	owner	3
511	Horton, Thomas W	j	p 17 and 18.	6-7.	owner	3
512	Horton, John A.	j	p 16 and 17.	7	owner	3
513	Horton, Samuel	j	p 18	6	owner	3
514	Horton, William H	j	p 18.	6	occupant	3
515	Horton, Edward A.	j	p 18.	6	farmers son	3
521	Horton, James P	j	p 21 and 24.	6-7.	owner	3
1441	Horton, Henry	j	p 19, 20 and c C.	7-8.	owner	3
1442	Horton, Benjamin J.	j	p 19, 20 and c C.	6, 7 and 8	owner & oc.	3
558	Hayes, Harvey	j	p 19.	6	owner	15
475	Johnston, John	j	e 1/2 24	7	occupant	3
518	Kendrick, Richard	j	p 22.	7	owner	3
520	Kendrick, William.	j	p 22 and 23.	7	owner	3
746	Kendrick, Albert	j	p 20.	6	owner	3
749	Kendrick, John	j	p 17 and 19.	7-8.	ow., ot. land	3
750	Kendrick, Morton.	j	p 17 and 19.	7-8.	farmers son	3
752	Kendrick, George.	w	1/2 22.	7	o'r Winche' er	
753	Kendrick, Samuel H.	w	1/2 22.	7	o'r Winche' er	
501	Love, Richard.	j	p 13.	7	occupant	3

Number on Roll.	NAME.
284	Maud, F
285	Maud, R
570	Manhard
743	McBratn
741	Moore, J
527	Matthew
562	McGee,
496	Nash, Sa
497	Nash, W
748	Orr, Joh
543	Perkins,
498	Rowson,
499	Rowson,
500	Rowson,
566	Rowson,
272	Stinson,
273	Stinson,
756	Shaver, A
144	Shannon
747	Stinson,
280	Webster,
1476	Webster,
1477	Webster,
281	Webster,

POLLING SUB-DIVISION No. 7.

Number on Roll.	NAME.	Jurots.	LOT.	CONCESSION OR STREET.	DESCRIPTION.	P. O. Address.
284	Maud, Henry	p	17	8	owner	3
285	Maud, Robert	p	17	8	farmers son	3
570	Manhard, David	f p	15	6	owner	1
743	McBratney, Thomas	w	20	7	owner	3
741	Moore, James	p	25 and 21	6-8	owner	3
527	Mathews, William	p	25 and 26	7	occupant	3
562	McGee, Robert	p	18	6	owner	1
496	Nash, Samuel	p	15	6	owner	3
497	Nash, William	j	15	6	occupant	3
748	Orr, John	p	19	6	owner	3
543	Perkins, Henry	j	27	6	owner	5
498	Rowsom, William	p	14, 15 and 16	6-7	owner	3
499	Rowsom, George A	j	14, 15 and 16	6-7	owner	3
500	Rowsom, Edward	j	14 and 17	6-7	owner	3
566	Rowsom, Edward H	j	16 and 17	6	owner	3
272	Stinson, John	p	14	8	owner	9
273	Stinson, Stephen	j	14	8	occupant	9
756	Shaver, Allan	p	20	6	owner	9
144	Shannon, John	p	19 and 20	6	occupant	3
747	Stinson, James	p	20	6	occupant	3
280	Webster, Thomas B	j	16	8	owner	3
1476	Webster, Stannage	p	16	8	farmers son	3
1477	Webster, Hdson	p	16	8	farmers son	3
281	Webster, William H	j	15	8	owner	3

PART II—Persons entitled to vote at Municipal Elections only.

Number on Roll.	NAME.	Jurors.	LOT.	CONCESSION OR STREET.	DESCRIPTION.	P. O. Address
552	Austin, Mary	p 25	7	owner	3	
553	Austin, Julia	p 25	7	owner	3	
554	Austin, Mary Ann	p 25	7	owner	3	
758	Bolton, Jane	p 21	7	owner	3	
763	Earl, Elizabeth	p 20	6	owner	3	
507	Horton, Catherine	p 13, 17 and 18	7	owner	3	
508	Horton, Eleanor	p 13, 17 and 18	7	owner	3	
751	Kendrick, Ann	p 22	7	owner	3	
494	McConkey, Margaret	p 16	7	owner	3	
495	McConkey, Hannah	p 14, 15 and 16	7	owner	3	
761	Rath, Caroline	p 20	7	occupant	3	
526	Smith, Nancy	p 25 and 26	7	owner	3	

PART III—Persons entitled to vote at Elections to the Legislative Assembly only.

Number on Roll.	NAME.	Jurors.	LOT.	CONCESSION OR STREET.	DESCRIPTION.	P. O. Address
1443	Brown, Nicholas E	p 19 and 20	6	owner	3	
1474	Coates, James	p 19	7	wage earn'r	3	
1475	Rickett, Robert	p 24	7	wage earn'r	3	

MUNI

1 Brockville,
2 Lyle,
3 New Dublin

Polling Sub-
of the Township
Lots Nos. 11 and
the said centre l

PART I—Pers

Number on Roll.	
-----------------	--

63 Arlow,
174 Armstro
175 Armstro

65 Bulger,
79 Barber,
173 Berry, J
297 Blanche
299 Blanche
309 Blanche
314 Bush, R
326 Brown,
332 Blanche
1452 Burk, J
102 Bell, Ja
353 Blanche

323 Codd, D
176 Connor,
179 Colborn,
105 Colborn
292 Chambl
293 Craig, J
296 Connol,
320 Codd, I
321 Codd, J
298 Connol,

50 Dixon,
177 Dixon,
289 Davis, J
290 Davis, J
291 Davis, H
349 Doddrid

VOTERS' LIST, 1886.

MUNICIPALITY OF ELIZABETHTOWN.

SCHEDULE OF POST OFFICES :

1 Brockville,	4 Fairfield,	7 Greenbush,	10 Sherwood Springs,	13 Lutherville,
2 Lyn,	5 Glen Buell,	8 Whitelurst,	11 Morrisburg,	14 Rockspring,
3 New Dublin,	6 Addison,	9 North Augusta,	12 Toronto,	15 Spring Valley.

Polling Sub-Division **No. 8**, comprising all those portions of the 8th, 9th, 10th and 11th concessions of the Township of Elizabethtown, lying north of the centre line of Mud Creek, and from the side line between Lots Nos. 11 and 12, north of Mud Creek on the east, and the side line between Lots Nos. 27 and 28, north of the said centre line of Mud Creek on the west.

PART I—Persons entitled to vote at both Municipal Elections and Elections to the Legislative Assembly.

Number on Roll.	NAME.	Jurors.	LOT.	CONCESSION OR STREET.	DESCRIPTION.	P. O. Address
63	Arlow, William	j	p 24	11	owner	14
174	Armstrong, Robert	j	c 16	9	owner	8
175	Armstrong, Robert N.	j	w p 15	10	owner	8
65	Bulger, David	j	p 25	10	owner	14
79	Barber, William	j	p 22	11	owner	14
173	Berry, Henry	j	p 13 and 14	10	owner	14
297	Blanchard, Amos W.	j	p 19 and 20	9	o'r Farmer	lle
299	Blanchard, John C.	j	p 19 and 20	9	owner	7
309	Blanchard, David	j	p 24	9	owner	7
314	Bush, Robert A.	j	p 25	9	owner	1
326	Brown, William M.	j	p 25	9	owner	7
332	Blanchard, John	j	p 25	9	owner	7
1452	Burk, John	j	p 14	9	occupant	7
102	Bell, James	j	p 12 and 13	11	owner	8
353	Blanchard, Ahmeron	j	p 27	9	owner	7
323	Codd, David	j	p 25 and 26	8 and 9	occupant	8
176	Connor, Wellington J.	j	p 17	9 and 10	owner	8
179	Colborn, John, jr.	j	p 17 and 18	9	owner	7
105	Colborn, John, sr.	j	c p 17 and 18	9	owner	7
292	Chambly, Henry	j	p 18	9	owner	7
293	Craig, James H.	j	p 18	9	occupant	7
296	Connol, Robert	j	c C and p 19	8	owner	7
320	Codd, Richard	j	p 25	9	owner	7
321	Codd, Joseph	j	p 25	9	occupant	7
298	Connol, William	j	p 19 and 20	9	occupant	7
50	Dixon, Joseph	j	p 27	11	owner	14
177	Dixon, George	j	c C and p 18 and 19	9	owner	7
289	Davis, John	j	p 17	8-9	owner	7
290	Davis, Joseph E.	j	p 17	8-9	farmers son	7
291	Davis, Henry W.	j	p 17	8-9	farmers son	7
349	Doddridge, Thomas	j	p 27	8	owner	1

Number on Roll.	NAME.	Jurors.	LOT.	CONCESSION OR STREET.	DESCRIPTION.	P. O. Address.
100	Eyre, George.....	j	r p 13	10.....	owner	8
302	Forsyth, Albert.....	j	p 20.....	9	owner	7
312	Foster, Robert E.....	j	p 25.....	9	owner & oc.	7
85	Godkin, Josephus.....	j	p 18, 19, c C	10.....	owner	14
88	Godkin, Abel.....	j	p 18 and c C	10.....	owner	8
90	Giffin, William	j	p 16.....	11.....	owner	7
98	Godkin, Joseph.....	j	r $\frac{1}{2}$ 14	10.....	owner	8
99	Godkin, Benjamin.....	j	r $\frac{1}{2}$ 14	10.....	occupant..	8
66	Hinton, William	j	p 24.....	10.....	occupant..	14
74	Hinton, William	j	p 19 and c C	11.....	owner	14
304	Horton, Nicholas, sr.....	j	p 21 and 22.....	9	owner	7
305	Horton, Nicholas, jr	j	p 21 and 22.....	9	farmers son	7
306	Horton, John A.....	j	p 21 and 22.....	9	farmers son	7
307	Horton, Abraham.....	j	p 21 and 22.....	9	farmers son	7
308	Horton, George.....	j	p 21 and 22.....	9	farmers son	7
325	Hannah, Richard.....	j	p 25.....	9	owner	7
64	Hicks, Abraham.....	j	p 24.....	11.....	occupant..	14
69	Hicks, James.....	j	p 23 and 24.....	10.....	occupant..	14
70	Hicks, John.....	j	p 23 and 24.....	10.....	occupant..	14
187	Justice, William.....	j	p 25.....	10.....	occupant..	7
188	Justice, James.....	j	p 25.....	10.....	occupant..	7
154	Jelly, William.....	j	p 14, 15	9	owner	8
57	Justice, James.....	j	p 26.....	11.....	owner	14
310	Keeler, John M.....	j	p 23 and 24.....	9	owner	7
333	Kerr, Thomas.....	j	p 25 and 26.....	9	owner	7
334	Kerr, Richard.....	j	p 25 and 26.....	9	owner	7
335	Kerr, Harmon L.....	j	p 25 and 26	9	farmers son	7
346	Lovern, Norris.....	j	p 27.....	8-9.....	owner	7
347	Lovern, Byron W.....	j	p 27.....	8-9.....	occupant..	7
315	Lovern, Simeon.....	j	p 25, 26 and 27	8-9.....	owner	7
348	Lovern, John.....	j	p 25, 26 and 27	8	owner	7
192	Miller, Charles.....	j	p 27.....	10.....	owner	7
103	Moffat, Robert.....	j	r 11 and 12.....	11.....	owner	8
59	McGuire, Patrick.....	j	p 26.....	10.....	owner Kitl ey	7
58	McKim, Robert A.....	j	p 26.....	10.....	occupant..	14
66	McLean, Richard.....	j	p 24.....	10.....	owner	9
78	Moffat, Henry S.....	j	p 21 and 22.....	11.....	owner	14
182	McLarren, William.....	j	p 21 and 22.....	10.....	owner	13
288	McCready, John.....	j	e $\frac{1}{2}$ 15	9	owner	7
224	McBratney, John.....	j	p 24.....	9	owner	7
180	Maud, Henry.....	j	p 17 and 18.....	9	occupant..	7
56	Moore, William.....	j	p 26.....	11.....	owner	14

Number on Roll.	NAME.	Jurors.	LOT.	CONCESSION OR STREET.	DESCRIPTION.	P. O. Address.
300	Olds, Geo.....					
303	Olds, John.....					
329	Olds, Sam.....					
330	Olds, Wil.....					
331	Olds, Wil.....					
183	Pimperton.....					
68	Powel, R.....					
71	Powel, J.....					
72	Powel, J.....					
171	Payne, G.....					
172	Pritchard.....					
295	Patterson.....					
101	Peer, Ren.....					
91	Quinn, J.....					
92	Quinn, J.....					
96	Richards.....					
97	Richards.....					
315	Reid, Jos.....					
60	Stacy, S.....					
82	Stevens.....					
83	Stevens.....					
84	Stevens.....					
94	Scott, Ro.....					
178	Symning.....					
184	Smith, W.....					
327	Smith, Sa.....					
328	Smith, Ja.....					
340	Smith, Th.....					
341	Smith, Th.....					
342	Smith, E.....					
81	Stewart.....					
86	Tackaberr.....					
62	Tackaberr.....					
88	Tackaberr.....					
181	Tackaberr.....					
185	Tackaberr.....					
322	Thetford.....					
77	Thorn, A.....					
157	Timleck.....					
155	Thompson.....					
350	Turner, S.....					
318	Webster.....					
61	Wilson, J.....					
75	Wilmer, V.....					

Number on Roll.	NAME.	Jurors.	LOT.	CONCESSION OR STREET.	DESCRIPTION.	P. O. Address.
300	Olds, George B.	j	p 20	8-9	owner	7
303	Olds, John M.	j	p 21	8	owner	7
329	Olds, Samuel N.	j	p 22	9	owner	7
330	Olds, William G.	j	p 22	9	owner	7
331	Olds, William	j	p 20 and 24	9	owner	7
183	Pimperton, John	j	p 21 and 22	10	occupant	7
68	Powel, Robert	j	p 23 and 24	10	owner	14
71	Powel, Joseph	j	p 22	10	owner	14
72	Powel, Joseph B.	j	p 22	10	occupant	14
171	Payne, George	j	p 13	10	owner	8
172	Pritchard, Joseph	j	p 13, 14 and 16	9-10	owner	8
295	Patterson, John N.	j	p 18 and C C.	9	farmers son	7
101	Peer, Reuben	j	p 12 and 14	10-11	owner	8
91	Quinn, John	j	p 16 and 15	11	occupant	8
92	Quinn, James	j	p 15	11	owner	8
96	Richards, John	j	p 15	10	owner	14
97	Richards, William	j	p 15	10	occupant	8
315	Reid, Joseph	j	p 25	9	occupant	7
60	Stacey, Samuel	j	p 25	11	owner	14
82	Stevens, Henry	j	r 1/2 20	10	owner	14
83	Stevens, John	j	r 1/2 20	10	occupant	14
84	Stevens, William	j	w 1/2 19	11	owner	14
94	Scott, Robert John	j	p 15	10	owner	8
178	Symnington, John	j	p 19 and 20	9	owner	7
184	Smith, William P.	j	p 21 and 22	10	owner	7
327	Smith, Samuel G.	j	p 24 and 25	8-9	owner	7
328	Smith, James R.	j	p 24	9	owner	7
340	Smith, Thomas W. sr.	j	p 22, 23 and 24	9	owner	7
341	Smith, Thomas W., jr.	j	p 22, 23 and 24	8-9	owner	7
342	Smith, Edward M.	j	p 22, 23, 24 and 25	8-9	owner	7
81	Stewart, Widdis	j	p 21	10	occupant	14
86	Tackaberry, Wilson	j	p 19	10	occupant	14
62	Tackaberry, Samuel	j	23 and p 22	11	owner	14
88	Tackaberry, William	j	e p 17	10	owner	8
181	Tackaberry, Foss L.	j	p 18 and 19	10-11	owner	14
185	Tackaberry, George	j	p 34	10	owner	7
322	Thetford, Henry	j	p 25 and 26	8-9	o'rMerrick	11
77	Thorn, Aaron	j	p 22	10	occupant	14
157	Timleck, Harvey	j	p 13	10	occupant	8
155	Thompson, Robert	j	p 14 and 15	9	occupant	8
350	Turner, Samuel	j	p 27	8	occupant	7
318	Webster, Thomas H.	j	p 24	8	owner	7
61	Wilson, John	j	p 25	11	owner	14
75	Wilmer, William	j	p 21	11	owner	14

POLLING SUB-DIVISION No. 8.

Number on Roll.	NAME.	Jurors.	LOT.	CONCESSION OR STREET.	DESCRIPTION.	P. O. Address
76	Wilmer, Morton.	p	22.....	10.....	owner	14
89	Weir, John.	j	p 16.....	10.....	owner	8
158	Wing, Allan	p	13.....	9.....	owner	14
317	Williams, William H. . .	p	24.....	8.....	owner	14
313	Willoughby, Omer	j	p 25.....	9.....	occupant..	14
52	Wilson, Samuel A.	r	p 27.....	11.....	occupant..	14

PART II—Persons entitled to vote at Municipal Elections only.

Number on Roll.	NAME.	Jurors.	LOT.	CONCESSION OR STREET.	DESCRIPTION.	P. O. Address
344	Blanchard, Parthena ..	p	24.....	9.....	owner	7
311	Foster, Mary.....	p	25.....	9.....	owner	7
343	Forsyth, John	p	25.....	9.....	owner	7
73	Horton, Mary Ann		C C and pt 19	11.....	owner	14
80	Johnston, Margaret	p	21.....	10.....	owner	1
186	Justice, Margaret.....	p	25.....	10.....	owner	7
191	Miller, Nancy	p	27.....	10.....	owner	7
294	Patterson, Mary Ann ..	p	14.....	9.....	owner	7
94	Scott, Sarah	p	15.....	10.....	occupant..	8
51	Wilson, Eliza.....	p	27.....	11.....	owner	14
156	Welsh, Francis	p	13.....	10.....	owner	8

PART III—Persons entitled to vote at Elections to the Legislative Assembly only.

Number on Roll	NAME.	Jurors.	LOT.	CONCESSION OR STREET.	DESCRIPTION.	P. O. Address
301	Connol, James	p	20.....	8.....	wage earn'r	7
87	Gunness, Uri	p	18.....	10.....	wage earn'r	14
345	Wells, Arthurs	p	24.....	8.....	wage earn'r	7

V
MUNIC

- 1 Brockville,
- 2 Lyn,
- 3 New Dublin,

Polling Sub-Divisions of the 2nd line between Lots 1

PART I—Persons

Number on Roll.	NAME.
371	Arnold, Ric
372	Arnold, Om
379	Arnold, Ric
535	Acheson, Pi
319	Baker, Tho
366	Bourne, Cal
367	Bourne, Joh
375	Blanchard, I
376	Blanchard, C
396	Booth, Wash
431	Blanchard, I
447	Bothwell, W
390	Baker, John
470	Bullis, Otis
1	Brown, Mal
2	Brown, Ezel
3	Brown, Noah
1477	Brown, Pete
7	Brown, Lorr
4	Booth, Georg
8	Brown, Jam
10	Brown, Henr
19	Barlow, Rob
20	Baker, Georg
21	Barlow, Jam
16	Brown, Shel
25	Brown, Jam
53	Barrington,
352	Blanchard, E
359	Brown, Samu
369	Bissel, Luthe
370	Boyce, Steph
378	Blanchard, J

VOTERS' LIST, 1886.

MUNICIPALITY OF ELIZABETHTOWN.

SCHEDULE OF POST OFFICES:

1 Brockville,	4 Fairfield,	7 Greenbush,	10 Sherwood Springs,	13 Lutherville,
2 Lynn,	5 Glen Snell,	8 Whitehurst,	11 Morrisburg,	14 Rockspring,
3 New Dublin,	6 Addison,	9 North Augusta,	12 Toronto,	15 Spring Valley.

Polling Sub-Division **No. 9**, comprising all these portions of the 6th, 7th, 8th, 9th, 10th and 11th concessions of the Township of Elizabethtown, from the western limit of the said township, to the side line between Lots Nos. 27 and 28 in each of the said concessions.

PART I—Persons entitled to vote at both Municipal Elections and Elections to the Legislative Assembly.

Number on Roll.	NAME.	Jurors.	LOT.	CONCESSION OR STREET.	DESCRIPTION.	P. O. Address
371	Arnold, Richard	j	p 32	9	owner	6
372	Arnold, Omer P.	j	p 32	9	occupant	6
379	Arnold, Richard M.	j	p 32	9	owner	6
535	Acheson, Pierce	j	p 30, 31, 32 and 35.	6-5	ow., ot. land	15
319	Baker, Thomas	j	e 1/2 28	8	owner	6
366	Bourms, Caldwell	j	p 31	8	owner	6
367	Bourms, John	j	p 31	8	owner	6
375	Blanchard, Daniel	j	p 33	9	owner	6
376	Blanchard, Clarence A.	j	p 33	9	occupant	6
396	Booth, Washington E.	j	p 35	8	owner	6
431	Blanchard, Francis B.	j	p 36, 37	9	owner	6
447	Bothwell, William	j	p 33	6	owner	5
390	Baker, John	j	p 34	8	o'r Sm.'s Falls	5
470	Bullis, Otis F.	j	p 28 and 29	8	owner	5
1	Brown, Malcolm	j	p 34 and 35	9	owner	6
2	Brown, Ezekiel	j	p 35	9	owner	6
3	Brown, Noah	j	p 35	9	farmers son	6
1477	Brown, Peter	j	p 35	9	farmers son	6
7	Brown, Lorrin N.	j	p 34, 35	9	occupant	6
4	Booth, George S.	j	p 34	9	owner	6
8	Brown, James	j	p 33 and 34	9	occupant	6
10	Brown, Henry B.	j	p 33	9	owner	6
19	Barlow, Robert	j	p 35 and 36	10	owner	6
20	Baker, George	j	p 35 and 36	10	owner	6
21	Barlow, James	j	p 36	10	owner	6
16	Brown, Sheldon Y.	j	p 35	9	owner	6
25	Brown, James W.	j	p 37	10	owner	6
53	Barrington, Wellington	j	p 28	11	occupant	6
352	Blanchard, Emery	j	p 28	9	owner	6
359	Brown, Samuel N.	j	p 35	9	owner	6
369	Bissel, Luther	j	e p 32 and 34	8	owner & oc.	6
370	Boyce, Stephen	j	e p 32	8	occupant	6
378	Blanchard, James A.	j	p 34	8	tenant	6

POLLING SUB-DIVISION No. 9.

Number on Roll.	NAMES.	Jurors.	LOT.	CONCESSION OR STREET.	DESCRIPTION.	P. O. Address.
23	Church, Levi	j	e 1 37	10	owner	6
745	Church, William E.	j	e 1 37	10	farmers son	6
33	Cardiff, Stephen	j	p 35	11	owner	6
42	Cooper, Samuel	j	30	11	owner	6
204	Cardiff, Abel	j	p 33	11	owner	6
356	Chambers, Fitz W. H.	j	p 29	9	owner	U. S.
5	Ducolen, Sidney	j	p 32	9	owner	6
37	Ducolen, Adam	j	w p 34	11	owner	6
39	Doolan, William	j	p 33	11	owner	6
50	Dixon, Isaac	j	p 29	11	owner	6
404	Davis, Edward	j	p 33 and 34	8	owner	6
J	Dixie, Richard T.	j	p 30	8	owner	6
739	Davis, Watson	j	p 28	7	owner	5
360	Edgers, John	j	p 29	8	occupant	6
365	Empey, George	j	p 31	9	owner	6
534	Erwin, John	j	p 30	6	occupant	6
415	Forth, John	j	p 34	7	owner	5
416	Forth, William	j	p 34 and 35	7	farmers son	5
417	Forth, David	j	p 34	7	owner	5
418	Forth, George	j	p 34	7	owner	5
31	Goff, Charles	j	p 36	11	owner	6
373	Gray, Samuel	j	p 32	8	owner	6
374	Gray, Charles F.	j	p 32	8	occupant	6
444	Gilroy, Crofton J.	j	p 30 and 31	6	owner	5
22	Gallipo, George	j	p 35	9	tenant	6
395	Gifford, Samuel	j	p 34	8	occupant	6
405	Hayes, Charles	j	p 33	8	occupant	6
24	Hawks, Seelah	j	p 37	9-10	owner	6
27	Hinton, William	j	p 36	10	owner	6
28	Harvey, William	j	p 37 and w C	10-11	ow. Armpri	or
32	Hall, James	j	p 36	11	owner	6
424	Hudson, Benjamin	j	p 36 and 37	7	occupant	5
426	Hall, George	j	w C	6-7	owner	5
427	Hall, William J.	j	w C	6-7	farmers son	5
437	Hall, Samuel	j	p 32 and 37	7	owner	5
439	Hall, Joseph	j	p 31 and 32	7	owner	5
442	Hall, Boyd	j	p 31	7	owner	5
445	Hayes, Joseph	j	p 32	6	owner	5
446	Hayes, Erie	j	p 32	6	occupant	5
453	Hayes, Erie	j	p 36	6	owner	5
458	How, Richard	j	p 30	6	owner	5
459	How, William H.	j	p 30	6	owner	5
440	Hyde, Andrew	j	p 29	6	owner	5

Number on Roll.	NAMES.
1478	James, W.
1479	James, Jol
34	Karley, G
35	Karley, W
368	etchum,
449	Kirkland,
450	Kirkland,
451	Kirkland,
452	Kirkland.
13	Lapoint, A
354	Langdon,
394	Lewis, Wil
397	Lewis, We
398	Lewis, Cha
399	Langdon,
432	Levern, B
433	Lee, Geor
454	Latimer, F
455	Latimer, W
29	Lee, Willia
421	Lee, James
463	McVeigh,
401	McVeigh,
36	Mullen, Ca
11	Munroe, C
12	Munroe, L
18	Martin, Pe
46	Mott, Jose
54	Miller, We
194	Miller, Jos
198	Mullen, J
211	Moore, Fro
212	Moore, We
213	Moore, Or
351	Miller, Wil
355	McVeigh,
363	Maud, Rob
364	Maud, Wil
380	McVeigh,
381	McCready,
382	McKim, G
190	Moore, Ge
388	McVeigh,
391	McLaughli
434	McLean, I
435	McLean, R
436	McLean, G
448	Moorehous

Number on Roll	NAME.	Jurors.	LOT.	CONCESSION OR STREET.	DESCRIPTION.	P. O. Address
1478	James, William	j	p 36	10	occupant	6
1479	James, John	j	p 36	10	occupant	6
34	Karley, George		p 34	11	owner	6
35	Karley, William	j	p 34	11	owner	6
368	etchum, John		p 34	8	owner	6
449	Kirkland, Robert, sr.		p 33, 34, 35 and 36	6-7-8	occupant	5
450	Kirkland, John	j	p 33, 34, 35 and 36	6-7-8	occupant	5
451	Kirkland, Robert, jr.	j	p 33, 34, 35 and 36	6-7-8	occupant	5
452	Kirkland, James, W.	j	p 33, 34, 35 and 36	6-7-8	occupant	5
13	Lapoint, Aaron	j	p 39	9	occupant	6
354	Langdon, George		p 28	11	owner	6
394	Lewis, Wilbert T.	j	p 33, 34 and 35	8	owner	6
397	Lewis, Wellington		p 36	8	owner	6
398	Lewis, Charles W.	j	p 34 and 35	8	owner	6
399	Langdon, Hiram		p 34	8	tenant	6
432	Levern, Bethuel		p 37 and 28	8-9	owner	6
433	Lee, George	j	p 37 and 28	8-9	occupant	6
454	Latimer, Hugh	j	p 37 and 38	6	owner	5
455	Latimer, Robert		p 37 and 38	6	farmers son	5
29	Lee, William G.	j	p 37 and w c	10-11	occupant	6
421	Lee, James		p 34	7	tenant	5
463	McVeigh, Lester		p 34	8	occupant	6
401	McVeigh, Edward		p 34	8	tenant	6
36	Mullen, Caldwell	j	p 34	11	occupant	6
11	Munroe, Chittendon		p 35	9	owner	6
12	Munroe, Levi	j	p 35	9	owner	6
18	Martin, Peter		p 36	10	owner	6
46	Mott, Joseph P.		p 29	10	owner	6
54	Miller, Wellington		e 1/2 28	10	owner	7
194	Miller, Joseph		p 29	9	owner	7
198	Mullen, Joseph		p 30	10	owner	6
211	Moore, Frederick L.	j	p 30, 31 and 32	9	owner	6
212	Moore, Westley		p 30, 31 and 32	9	farmers son	6
213	Moore, Ormond L.		p 30, 31 and 32	9	occupant	6
351	Miller, William W.	j	p 28 and 29	9	owner	7
355	McVeigh, Benjamin F.		p 28 and 29	8	owner	7
363	Maud, Robert	j	p 29, 30 and 31	8	owner	7
364	Maud, William		p 29, 30 and 31	8	farmers son	7
380	McVeigh, James K.		p 34	8	owner	6
381	McCready, Charles		p 34	8	occupant	6
382	McKim, George F.		p 34	9	owner	6
190	Moore, George F.	j	p 29	10	owner	7
388	McVeigh, Albert		p 35	9	owner	6
391	McLaughlin, Henry		p 34	8	owner	6
434	McLean, David		w C	9	owner	6
435	McLean, Russell		w C	9	owner	6
436	McLean, Gordon		w C	9	owner	6
448	Moorehouse, John		p 33, 34, 35 and 36	6, 7 and 8	owner	1

Number on Roll.	NAME.	Jurors.	LOT.	CONCESSION OR STREET.	DESCRIPTION.	P. O. Address.
406	Osborne, William.....		w C.....	7	own'r Dicke ns	
407	Osborne, George F.		p 35, 36 and 37 ..	7	own'r Dicke ns	
408	Osborne, William H.		p 35, 36 and 37 ..	7	own'r Dicke ns	
457	Orton, Alvin.....	j	p 30 and 31.....	6	owner	5
414	Percival, William W.	j	p 34, 35 and 37....	7	farmers son	5
14	Peterson, James H.		p 37.....	9	F O	6
15	Peterson, Joseph M.		p 37.....	9	F O	6
43	Pritchard, John.....	j	p 31.....	11	owner	6
205	Pepper, John, sr.....		p 33.....	11	owner	6
206	Pepper, Andrew		p 33.....	11	occupant ..	6
207	Pepper, John, jr.....		p 33.....	10	occupant ..	6
208	Pepper, William		p 33.....	10	occupant ..	6
403	Pullah, George		p 34.....	8	occupant ..	6
413	Percival, William		p 34, 35 and 37....	7	owner	5
419	Percival, John F.	j	p 32, 33, 34 and 35	7	owner	5
420	Percival, George W.		p 32, 33, 34 and 35	7	farmers son	5
357	Patterson, George M.	j	p 29.....	9	occupant ..	6
422	Rowson, Richard.....		p 37.....	7	o'r&income	5
460	Roberts, William.....		p 36.....	9	tenant	5
387	Stewart, Hiram.....		p 35.....	9	owner	6
410	Shaw, John	j	p 30, 37 and w C....	8	owner	6
412	Shaw, Richard	j	p 32, 36 and 37 ..	8	owner	6
429	Stowel, Cyrenius	j	p 36.....	8	owner	6
430	Stowel, Charles M.	j	p 36.....	8	occupant ..	6
49	Stafford, Richard B.	j	p 32.....	10	owner	6
193	Sanford, George	j	p 28 and 29	10	owner	6
195	Sanford, William		p 30.....	10	owner	6
196	Sanford, David		p 30.....	10	occupant ..	6
197	Sanford, David M.	j	p 30.....	10	owner	6
200	Scott, Daniel.....	j	p 34.....	10	owner	6
199	Scott, William J.	j	p 34.....	10	farmers son	6
202	Scott, Abel.....	j	p 34.....	10	occupant ..	6
209	Scott, Joshua.....	j	p 32	10	owner	6
210	Scott, George.....	j	p 32.....	10	owner	6
214	Scott, William	j	p 31.....	9	owner	6
465	Stewart, William.....		p 31 and 32.....	6	owner	5
441	Stotts, Riley		p 31.....	7	occupant ..	5
464	Service, William		p 34.....	9	occupant ..	6
466	Sturgeon, Robert		p 30.....	7	owner	5
467	Sturgeon, Thomas		p 30.....	7	occupant ..	5
468	Sturgeon, Robert G.		p 28 and 30.....	6-7	owner	5
469	Sturgeon, John.....	j	p 28, 29 and 30....	6-7	owner	5
1499	Stewart, David.....	j	p 30.....	6	tenant	5
47	Totten, Joseph.....		p 29.....	10	owner	6
361	Taplin, Rufus.....		p 30.....	9	owner	6
362	Taplin, George.....	j	p 30.....	9	owner	6
385	Taplin, Augustus.....		p 34.....	9	owner	6
389	Taplin, Henry.....		p 34.....	8	owner	6
377	Taplin, Charles R.	j	p 34.....	9	owner	6

Number
on Roll.538 W
443 W
536 W
637 W
539 W17 W
358 W
423 W
9 W44 Yo
45 YoNumber
on Roll.

455 All

425 Bar
6 Bro
26 Bul
52 Bar

203 Car

38 Doc

40 Far

41 Far

30 God

437 Hal

393 Lew

189 M

744 Pet

403 Pull

411 Sha

48 Stov

1 Scot

Wes

POLLING SUB-DIVISION No. 9.

Number on Roll.	NAME.	Jurors.	LOT.	CONCESSION OR STREET.	DESCRIPTION.	P. O. Address.
538	Westlake, Norris	j	p 28 and 29	6	occupant	5
443	Wright, Henry	p	p 31	7	occupant	5
536	Westlake, William A.	j	p 28 and 29	6	owner	5
637	Westlake, John	p	p 28, 29 and 33	6	owner	5
539	Westlake, Emanuel	j	p 33	6	occupant	5
17	Wiltsie, Vincent	j	p 35	10	owner	6
358	Wiltsie, Ezra	p	p 34	8	owner	6
423	Whaley, Peter	p	p 36	7	owner	5
9	Wiltsie, Franklin	j	p 33 and 34	9	occupant	5
44	Young, John	r	1/2 30	10	owner	6
45	Young, Christopher	j	r 1/2 30	10	occupant	6

PART II—Persons entitled to vote at Municipal Elections only.

Number on Roll	NAME.	Jurors.	LOT.	CONCESSION OR STREET.	DESCRIPTION.	P. O. Address.
455	Allan, Pau'	p	p 30	6	occupant	5
425	Barrington, Elza Ann	p	p 37	7	owner	5
6	Brown, Cynthia	p	p 34 and 35	9	owner	6
26	Bulger, Ann	w	C	10	owner	6
52	Barrington, Sarah E.	p	p 28	11	owner	14
203	Cardiff, Jane	p	p 34	10	owner	6
38	Doolan, Alice	p	p 33	11	owner	6
40	Farrar, Eliza Jane	p	p 32	11	owner	6
41	Farrar, Ann	p	p 32	11	owner	6
30	Coff, Alice	p	p 36	11	owner	6
437	Hall, Elizabeth	p	p 32	7	owner	5
393	Lewis, Malinda	p	p 33 and 34	8	owner	6
189	Moore, Mary	p	p 26 and 28	10	owner	7
744	Peterson, Ann	p	p 37	9	owner	6
403	Pullah, Pricilla	p	p 33	10	owner	6
411	Shaw, Elizabeth	p	p 32, 37 and w C	8	owner	6
433	Stowel, Abigail	r	1/2 36	8	owner	6
43	Stafford, Mary	r	p 31	10	owner	6
4	Scott, Elizabeth	p	p 34	10	owner	6
11	Westlake, Edward	p	p 30	6	occupant	5

PART III—Persons entitled to vote at Elections to the Legislative Assembly only.

Number on Roll.	NAME.	Jurors.	LOT.	CONCESSION OR STREET.	DESCRIPTION.	P. O. Address.
384	Gilhooley, James		p 34	9	occupant . . .	6
383	McKim, Robert		p 34	9	occupant . . .	6
1500	Stewart, Richard N		p 31 and 32	6	L S	5
461	Snider, Julius C		p 34	8	wage earn'r	6

I, NICHOLAS E. BROWN, Clerk of the Municipality of the Township of Elizabethtown, in the County of Leeds, do hereby certify that parts one and three of the within list constitute a correct list for the year 1886, of all persons appearing by the last Revised Assessment Roll of the said Municipality, to be entitled to vote at Elections for Members of the Legislative Assembly; and that parts one and two constitute a correct list for the said year, of all persons appearing by the said Roll to be entitled to vote at Municipal Elections in said Municipality; and I hereby call upon all Electors to examine the said list; and if any omissions or other errors are perceived therein, to take immediate proceedings to have the said errors corrected according to law.

N. E. BROWN,
Clerk of said Municipality.

DATED this 20th day of August, 1886.

NEW DUBLIN POST OFFICE.

