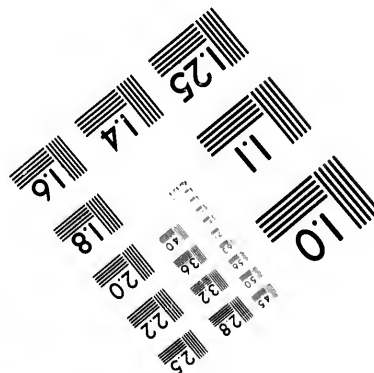
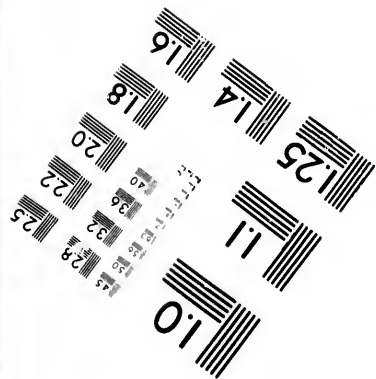
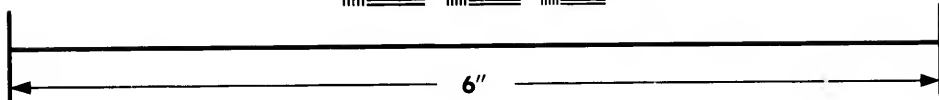
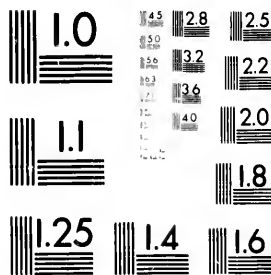


**IMAGE EVALUATION
TEST TARGET (MT-3)**



**Photographic
Sciences
Corporation**

23 WEST MAIN STREET
WEBSTER, N.Y. 14580
(716) 872-4503

**CIHM/ICMH
Microfiche
Series.**

**CIHM/ICMH
Collection de
microfiches.**



Canadian Institute for Historical Microreproductions

Institut canadien de microreproductions historiques

1980

Technical and Bibliographic Notes/Notes techniques et bibliographiques

The Institute has attempted to obtain the best original copy available for filming. Features of this copy which may be bibliographically unique, which may alter any of the images in the reproduction, or which may significantly change the usual method of filming, are checked below.

L'Institut a microfilmé le meilleur exemplaire qu'il lui a été possible de se procurer. Les détails de cet exemplaire qui sont peut-être uniques du point de vue bibliographique, qui peuvent modifier une image reproduite, ou qui peuvent exiger une modification dans la méthode normale de filmage sont indiqués ci-dessous.

- Coloured covers/
Couverture de couleur
- Covers damaged/
Couverture endommagée
- Covers restored and/or laminated/
Couverture restaurée et/ou pelliculée
- Cover title missing/
Le titre de couverture manque
- Coloured maps/
Cartes géographiques en couleur
- Coloured ink (i.e. other than blue or black)/
Encre de couleur (i.e. autre que bleue ou noire)
- Coloured plates and/or illustrations/
Planches et/ou illustrations en couleur
- Bound with other material/
Relié avec d'autres documents
- Tight binding may cause shadows or distortion
along interior margin/
La reliure serrée peut causer de l'ombre ou de la
distortion le long de la marge intérieure
- Blank leaves added during restoration may
appear within the text. Whenever possible, these
have been omitted from filming/
Il se peut que certaines pages blanches ajoutées
lors d'une restauration apparaissent dans le texte,
mais, lorsque cela était possible, ces pages n'ont
pas été filmées.
- Additional comments:/
Commentaires supplémentaires:

- Coloured pages/
Pages de couleur
- Pages damaged/
Pages endommagées
- Pages restored and/or laminated/
Pages restaurées et/ou pelliculées
- Pages discoloured, stained or foxed/
Pages décolorées, tachetées ou piquées
- Pages detached/
Pages détachées
- Showthrough/
Transparence
- Quality of print varies/
Qualité inégale de l'impression
- Includes supplementary material/
Comprend du matériel supplémentaire
- Only edition available/
Seule édition disponible
- Pages wholly or partially obscured by errata
slips, tissues, etc., have been refilmed to
ensure the best possible image/
Les pages totalement ou partiellement
obscurcies par un feuillet d'errata, une pelure,
etc., ont été filmées à nouveau de façon à
obtenir la meilleure image possible.

This item is filmed at the reduction ratio checked below/
Ce document est filmé au taux de réduction indiqué ci-dessous.

10X	14X	18X	22X	26X	30X
<input type="checkbox"/>	<input type="checkbox"/>	<input type="checkbox"/>	<input checked="" type="checkbox"/>	<input type="checkbox"/>	<input type="checkbox"/>
12X	16X	20X	24X	28X	32X

The copy filmed here has been reproduced thanks to the generosity of:

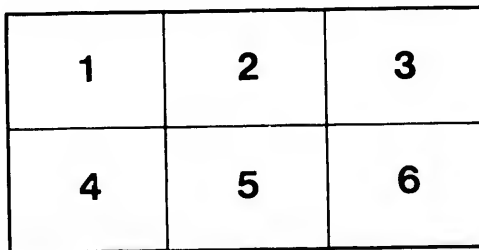
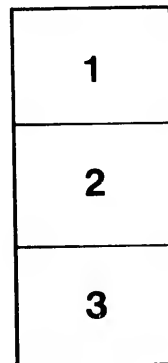

National Library of Canada

The images appearing here are the best quality possible considering the condition and legibility of the original copy and in keeping with the filming contract specifications.

Original copies in printed paper covers are filmed beginning with the front cover and ending on the last page with a printed or illustrated impression, or the back cover when appropriate. All other original copies are filmed beginning on the first page with a printed or illustrated impression, and ending on the last page with a printed or illustrated impression.

The last recorded frame on each microfiche shall contain the symbol \rightarrow (meaning "CONTINUED"), or the symbol ∇ (meaning "END"), whichever applies.

Maps, plates, charts, etc., may be filmed at different reduction ratios. Those too large to be entirely included in one exposure are filmed beginning in the upper left hand corner, left to right and top to bottom, as many frames as required. The following diagrams illustrate the method:



L'exemplaire filmé fut reproduit grâce à la générosité de:

Bibliothèque nationale du Canada

Les images suivantes ont été reproduites avec le plus grand soin, compte tenu de la condition et de la netteté de l'exemplaire filmé, et en conformité avec les conditions du contrat de filmage.

Les exemplaires originaux dont la couverture en papier est imprimée sont filmés en commençant par le premier plat et en terminant soit par la dernière page qui comporte une empreinte d'impression ou d'illustration, soit par le second plat, selon le cas. Tous les autres exemplaires originaux sont filmés en commençant par la première page qui comporte une empreinte d'impression ou d'illustration et en terminant par la dernière page qui comporte une telle empreinte.

Un des symboles suivants apparaîtra sur la dernière image de chaque microfiche, selon le cas: le symbole \rightarrow signifie "A SUIVRE", le symbole ∇ signifie "FIN".

Les cartes, planches, tableaux, etc., peuvent être filmés à des taux de réduction différents. Lorsque le document est trop grand pour être reproduit en un seul cliché, il est filmé à partir de l'angle supérieur gauche, de gauche à droite, et de haut en bas, en prenant le nombre d'images nécessaire. Les diagrammes suivants illustrent la méthode.

rrata
o

elure,
n à

Low

B

A

LIST OF THE EDITIONS

OF THE WORKS OF

Louis Hennepin and Alonso de
Herrera

EXTRACTED FROM A DICTIONARY

OF

Books relating to America

BY JOSEPH SABIN

New York

J. SABIN & SONS 84 NASSAU STREET

1876

Z 1397

522

SABIN'S DICTIONARY OF BOOKS Relating to America.

The following pages are put forth as a Specimen of "A Dictionary of Books relating to America, from its Discovery to the Present Time," and are intended to exhibit the thorough manner in which the work is performed. Up to this date, February, 1876, forty Parts have been published, and during the present year not less than six more Parts will be issued, indeed, the work is going slowly, but surely, along; and it is hoped that it can be completed in a few more years, for very much of the work in the sequent letters of the alphabet is already done, and needs only to be put into the printer's hands. It is scarcely necessary to say that the labor is immense; the proofs are all read not less than five times and by three and sometimes four different persons; all the books of importance are very carefully described, and it is believed that no bibliographical work of equal extent, has ever attempted so minute a description of so many books, for at this time the number of titles described amount to 32000, which number does not include the various editions of the works nor the titles of books of secondary interest which are printed in small type, which additions would more than double the number. From its nature it cannot, of course, aim at a large circulation—it is intended for the Historian, the Collector, and the Librarian, beyond whose sphere it is not expected to circulate, and it is for their information, as to the *status* of the work, that these pages are distributed.

The author has received many commendations of the work, which might perhaps have been printed—he contents himself with a quotation from a letter written by Mr. Frederick Müller, of Amsterdam, himself an eminent bibliographer, who says "I am proud to be a bookseller, seeing a bookseller has made such a book."

Ve
31
T
of t
nois
nam
by I

ver
Av
Sav
co
M.
typ
abo

gr
pi
N
ric

BIBLIOGRAPHICAL DESCRIPTION

OF THE WORKS OF

L. Hennepin and A. de Herrera.



ENNEPIN (L.) Description | de la | Louisiane, | nouvellement decouverte | au Sud'Oüest de la Nouvelle France, | par ordre du roy. | Avec la Carte du Pays: Les Mœurs | & la Manière de vivre | des Sauvages. | Dedie'e a Sa Mâjeste'. | Par le R. P. Louis Hennepin, | Missionnaire Recollet & | Notaire Apostolique. | *A Paris, | Chez la Veuve Sébastien Huré, ... | M. DC. LXXXIII. | ... | 12mo, pp. (12), 312, "Mœurs des Sauvages," pp. 107. Map by Guerard. BA., C.*

There are copies of this edition dated *Paris, MDCLXXXIV*. This is the first edition of the Travels of this famous friar, giving his voyage up the Mississippi from the Illinois river. He first described the Falls of Niagara, and, according to some authorities, named Louisiana after the then King of France, Louis XIV. But this fact is disputed by HARRISSE and others; it is, however, the first printed account of Louisiana.

HENNEPIN. Description | de la | Lousiane | nouvellement decouverte | au Sud'Oüest de la Nouvelle France, | par ordre du roy. | Avec la Carte du Pays: Les Mœurs | & la Maniere de vivre | des Sauvages. | ... | Par le R. P. Louïs Hennepin, | Missionnaire Recollet & | Notaire Apostolique. | *A Paris, | Chez Amable Auroy, ... | M. DC. L. XXXVIII. | ... | 12mo, pp. (12), 312, 107. Map. BA., H.*

An exact reproduction of the edition of 1683, but some slight verbal changes and typographical errors prove that it is a reprint. Both editions have a monogram AA above imprint.

HENNEPIN. [Engraved title:] Nouvelle decouverte | d'un tres grand | Pays | Situé dans L'Amerique | Par R. P. Louis de Hennepin. | *a Utrec | Chez Guillaume Broedelet* | [Followed by printed title:] Nouvelle | decouverte | d'un tres grand | pays | Situé dans l'Amerique, | entre | Le Nouveau Mexique, | et | La Mer Glaciale, | Avec

les Cartes, & les Figures nécessaires, & de plus | l'Histoire Natu-
relle & Morale, & les avantages, | qu' en peut tirer par l'établis-
sment des Colonies. | Le tout dédié | à | Sa Majesté Britannique. |
Guillaume III. | Par le | R. P. Louis Hennepin, | Missionnaire Re-
collect & Notaire Apostolique. ¶ *A Utrecht, | Chez Guillaume*
Broedelet, | Marchand Libraire. M DC XCVII. | 12mo, Engraved
Title, pp. (70), 506. 2 Maps, 2 Plates, one of which is the first
engraved view of Niagara Falls. BA., H., J.C.B., M. 31349

This is the first edition of the second part, it includes the substance of his first book, but gives, before the account of his voyage up the Mississippi, an account of a voyage he here claims to have made down to the mouth and up again. It is identical, in fact, with Membre's in Leclercq, which Hennepin says was taken from his account. The charges against Hennepin's veracity are based on this interpolation chiefly. The preface contains a narration of his embroglio with Mr. La Salle. See Trömel, No. 422. The following is the same work with a new title-page only.

HENNEPIN. Nouvelle | Découverte | d'un très grand | Pays Situé
dans l'Amerique, | entre | Le Nouveau Mexique, | et La Mer Gla-
ciale, | Avec les Cartes, et les Figures nécessaires, et de plus |
l'Histoire Naturelle et Morale, et les avantages | qu'on en peut
tirer par l'établissem. des Colon. | Le tout dédié | à Sa Majesté
Britannique, | Guillaume III | par le R. P. Louis Hennepin | ...
A Amsterdam, Chez Abraham van Someren ... MDCXCVIII. 12mo,
Engraved Title, pp. (70), 506. 2 Maps, 2 Plates. 31350

HENNEPIN. Nouveau | voyage | d'un Pais plus grand que |
l'Europe | Avec les reflections des enterprises du Sieur | de la Salle,
sur les Mines de St. Barbe, &c. | Enrichi de la Carte, de figures
expressives, des mœurs | & manières de vivre des Sauvages du
Nord, | & du Sud, de la prise de Quebec Ville Capital- | le de la
Nouvelle France, par les Anglois, & des | avantages qu'on peut
retirer du chemin recourci | de la Chine & du Japon, par le moi-
en de tant | de Vastes Contrées & de Nouvelles Colonies. | Avec
approbation & dédié à sa Majesté | Guillaume III. | Roy de la
grande | Bretagne | par le | R. P. Louis Hennepin, | Missionnaire
Recollect & Notaire Apostolique. ¶ *A Utrecht, | Chez Antoine*
Schouten, | Marchand Libraire. 1698. | 8vo, pp. (70), 1 leaf blank,
pp. 389. 4 Plates, 1 Map. BA. 31351

This forms a third series of Hennepin's Travels. It is not a personal narrative, as he was but once in America. It gives an account of La Salle's unfortunate journey, and describes at greater length the manners, customs, and superstitions of the Indian tribes.

HENNEPIN. Voyage | ou Nouvelle decouverte | d'un tres-
grand pays, | dans | l'Amerique, | entre le Nouveau | Mexique | et la
Mer Glaciale, | Par le R. P. Louis Hennepin, | Avec toutes les
particularitez de ce Pais, & de celui connu sous le nom de La

Louisiane; | les avantages qu'on en peut tirer par | l'établissement
des Colonies enrichie de Cartes Geographiques. | Augmenté de
quelques figures en taille douce. | Avec un voyage | Qui contient
une Relation exacte de l'Origine, Mœurs, | Coutumes, Religion,
Guerres & Voyages des Caraïbes, | Sauvages des Isles Antilles de
L'Amerique, | Faite par la Sieur De la Borde, | Tirée du Cabinet
de Monsr. Blondel. | *A Amsterdam, Chez Adriaan Braakman.*
M. D. CCIV. | 12mo, Frontispiece, pp. (34), 604, (32). 2 Maps,
6 Plates. BA. 31352

Brunet says pp. 516, having probably an imperfect copy which did not include the
"Voyage qui contient," etc., pp. 517-604.

HENNEPIN. Voyage Curieux | Du R. P. Louis Hennepin, |
Missionnaire Recollect, & Notaire Apostolique, | Qui contient une |
Nouvelle Decouverte | D'un Tres-Grand Pays, | Situé dans l'Ame-
rique, | Entre le Nouveau Mexique & la Mer Glaciale, | Avec |
Toutes les particularitez de ce Pays, & les avantages qu'on | en
peut tirer par l'établissement des Colonies, enrichi | de Cartes &
augmenté de quelques figures | en taille douce necessaires. Outre
cela on a aussi ajoûté ici un | Voyage | Qui contient une Relation
exacte de l'Origine, Mœurs, | Coutumes, Religion, Guerres &
Voyages | Des Caraïbes, | Sauvages des Isles Antilles de l'Ame-
rique, | Faite par le Sieur De La Borde, | Employé à la Conversion
des Caraïbes, | Et tirée du Cabinet de Mr. Blondel. | *A La Haye, |
Chez Jean Kitto, Marchand Libraire, dans | le Spuy-straet. 1704.*
12mo, Two Titles, one of which is engraved, pp. (32), 604, (32).
2 Maps, 6 Plates. H.C.M. 31353

The engraved title reads, "Nouveaux Voyages du R P Louis Hennepin et de Sieur
Dela Borde." This is a reprint of Hennepin's second publication entitled: "Nouvelle
decouverte d'un tres grand pays situé dans l'Amerique &c." (*Utrecht, 1697*), together
with the voyage made by Sieur De la Borde to the Antilles, giving an account of the
Caraïbes, not elsewhere published, p. 517 (*our No. 604*), which was printed by Van
der Aa. Brunet refers to this edition as a reprint of his "Nouveau Voyage," printed
at *Utrecht* in 1698; and, at the same time, gives as his principal article on Hennepin
this very edition containing La Borde with a different title, as if it were a different
work and the first of the series. Some copies have the imprint, *A Leide: Chez Pierre
van der Aa. MDCCIV.*

HENNEPIN. Voyages | curieux et nouveaux | de Messieurs
Hennepin & De la Borde, | Ou l'on voit | Une Description très
Particuliere, d'un Grand Pays dans L'Amérique, entre le | Nou-
veau Mexique, & la Mer Glaciale, avec une Relation Curieuse
des | Caraïbes sauvages des Isles Antilles de L'Amérique, | les
Mœurs, Coutumes, Religion, &c. | ... | *Amsterdam, Aux depens de
la Compagnie. M. DCCXI.* | 12mo, oblong title, pp. (32), 604, (32).
2 Maps, 6 Plates. BA., H. 31354

The same as the edition of 1704, with a title printed in 4to.

HENNEPIN. Voyage ou nouvelle découverte d'un très-grand Pais, dans l'Amérique, entre le Nouveau Mexique et la Mer Glaciale. ... Augmenté ... avec un voyage qui contient une relation exacte de l'Origine, Mœurs, Coutumes, Religion, Guerres et Voyages des Caraïbes, Sauvages des Isles Antilles de l'Amérique. Faite par le Sieur de la Borde. *Amsterdam: Jaques Desbordes. 1712. 12mo, Frontispiece, pp. (34), 604. Map and Plates.* 31355

Another French version (1720) is included in Bernard's "Recueil de Voyages du Nord," Vol. v. See our Vol. 11., No. 4936, note.

HENNEPIN. Descrizione della Lvigiana; Paese nuouamente scoperto nel-l'America Settentrionale, sotto gl'auspicioj del Christianissimo Lvigi xiv. Con la Carta Geografica del medesimo, costumi, e maniere di viuere di que' Seluaggi. Del P. Lvigi Hennepin Francescano Recolletto, e Missionario Apostolico in questa Scoperta. Tradotta dal Francese, e Dedicata al Reverendiss. P. D. Ludovico de' Conti Gverra Abbate Casinense de S. Procolo di Bologna. *In Bologna, per Giacomo Monti. 1686. 12mo, pp. (8), 396. Map.* J.C.B. 31356

This Italian translation is by Casimiro Freschot; it is a little remarkable that the first translation should have been into Italian. It does not appear ever to have been reprinted.

HENNEPIN. [Engraved title:] Ontdekking van Louisania Door den Vader L. Hennepin. Benevens de Beschryving van Noord-America door den Heer Denys. *'t Amsterdam by Jan ten Hoorn ... 1688.* [Printed title:] Beschryving van Louisania, Nieuwelijks ontdekt ten Zuid-Westen van Nieuw-Vrankryk, Door order van den Koning. Met de Kaart des Landts, en een nauwkeurige verhandeling van de Zeden en manieren van leeven der Wilden. Door Den Vader Lodewyk Hennepin, Recolletsche Missionaris in die Gewesten, en Apostolische Notaris. Mitsgaders de Geographische en Historische Beschrijving der Kusten van Noord-America, Met de Natuurlijke Histoire des Landts. Door den Heer Denys, Gouverneur Lieutenant Generaal voor Zijn Allerchristelijckste Majesteit, en Eigenaar van alle de Landen en Eilanden gelegen van Cap de Campseaux tot aan Cap des Roziers. Verciert met Kopere Figuren. ¶ *'t Amsterdam, By Jan ten Hoorn, Boekverkooper over 't Oude Heeren Logement, in de Histori-Schryver. A. 1688.* 4to, Two Titles, one of which is engraved, pp. (4), 158, (5), Map and 6 Plates; followed by "Geographische ... Door den Heer Denys," pp. (4), 200, (4). J.C.B.

This first edition in Dutch consists of a translation of our No. 31347 [Paris. 1683], with the addition of Denys' geographical and historical description of the Coasts of North America, as described in our Vol. IV., Nos. 19615, 19616. The map is entitled:

"Kaart van Nieuw Vrankrijk en van Louisania."

HENNEPIN. [Engraved title:] Reyse|door|Nieuwe Ondekte|Landen [Printed title:] Aenmerckelycke|Historische|Reys-Beschryvinge|Door verscheyde Landen veel grooter als die van geheel|Europa|onlanghs ontdeekt. Behelsende een nauwkeurige Beschryvinge van gelegentheyd, natuur, en|vruchtbaerheyd, van't Zuyder, en Noorder gedeelte van, America; mitsgaders|de gedaente, aerd, manieren, kledingen, en't geloove der talrijke Wilde Natien|aldaer woonende. Het beleg en veroveringe van Quebec, de Hoofst-stad van Cana-|da, door de Engelschen. De gewigtige aenmerkingen op de onderneming van de|Heer de la Salle, op de Goud-Mijnen van St. Barbara, met veel meer andere|waeragtige en seldsame geschiedenissen. En in't besonder de aenwijzingen om|door een korten wegh sonder de Linie Equinoc-tiael te passeeren, na China en|Japan te komen; en de groote voordeelen die men hier door, als mede door de|nieuwe Volckplantingen in dese vruchtbaare Landen sou kunnen trekken. Alles|met een nette Kaert tot dese|aenwijzinge nodig, en kopere Platen verciert. |Met Approbatie van|Wilhelmus den III. |Koningh|van|Groot-Britanie. |En aan deselve sijne Majesteyt opgedragen|door|Lodewyck Hennepin, |Missionaris Recollect, en Notaris Apostoliek. |Tot Utrecht, |By Anthony Schouten. 1698. |4to, Two Titles, one of which is engraved, pp. (28), 142 [mis-numbered 242], (18). Map and 4 Plates. BA. 31358

This is a translation of the "Nouvelle découverte," No. 31349. *Utrecht. 1697.* The map is entitled: "Carte d'un Nouveau monde entre le Nouveau Mexique et la Mer Glaciale. Gasp. Bouttats fecit."

HENNEPIN. Nieuwe Ontdekkinge|Van een groot Land, gele-gen in|America,|tusschen nieuw Mexico|en de|Ys-Zee. Behel-zende de gelegentheid der zelve nieuwe ontdekte Landen: de Rivieren en|grootte Meeren in't zelve. En voor al van de groote Rivier Meschasipi genaamd. |De Kolonien die men by de zelve tot voordeel van dezen Staat, zo ten opzich-|te van den Koop-handel, als tot verzekeringe der Spaansche Goud-Mijnen, |zou kunnen oprechten. De uitneemende vruchtbaarheid van 't Land; over-|vloed der Visschen in den Rivieren. De gedaanten, inborst, geloove en oeffe-|ningen der Wilden aldaar woonende. De vreemde Dieren in haare Rosschen en|Velden. Met een korte aanmerkinge oevr de zo genaamde Straat Aniam; en|'t middel om door een korte weg, zonder de Linie Æquinoc-tiaal te passeeren, |na China en Japan te komen met veele curieuse dingen meer. Alles met goede|Kaarten tot geze aanwijzinge nodig, en met Kopere Platen verciert. |Met goed-vindinge van den|Koning van Engeland|Wilhelmus den III. |In 't licht gegeven: |

En aan de zelve zijne Majesteit opgedraagen, | door | Lodewyk
Hennepin, | Missionaris Recollect en Notaris Apostoliek. ¶ *Tot*
Amsterdam, | *By Abraham van Someren*. 1699. | 4to, pp. (26), 220,
(14). 2 Maps, Plate. 31359

The maps are entitled: 1st. "Carte d'un très grand pais ... Chez A. v. Someren à Amsterdam;" 2d. "Amérique Septentrionalis [*sic.*] Carte d'un très grands pays ... Chez A. v. Someren à Amsterdam 1698. J. v. Vianen fecit."

HENNEPIN. Nieuwe Ontdekkinge | Van een Groot Land,
gelegen | in America, | Tusschen nieuw | Mexico en de Ys-Zee. |
Behelzende de gelegenheid der zelve nieuwe ontdekte Landen, |
de Rivieren en groote Meeren, en voor al de groote Rivier Me-
schasipi genaamd: | de Colonien die men by de zelve tot voordeel
van dezen Staat, | zo ten opzichte van den Koophandel, als tot ver-
zekeringe der Spaan- | sche Goud-Mijnen, zou kunnen oprechten ;
... . Benevens een Aanhangel, behelzende een Reize door een |
gedeelte van de Spaansche West-Indiën, en een Verhaal | van d'Ex-
peditie der Franschen op Cartagena. | Door L[ouis] de C[apiné].
Tot Amsterdam, | *By Andries van Damme, Boekverkooper* ... 1702. |
4to, Two Titles, one of which is engraved, pp. (24), 220, (14).
2 Maps, the same as in our former number, and 2 Plates; "Aan-
hangel," pp. 47, Map and Plate. BA. 31360

This is a translation of the "Nouvelle Découverte" of Hennepin, and has the two maps and two plates which are found in the original; it also contains an Appendix consisting of Capiné's Voyage through the Spanish West Indies, and an account of the French expedition to Cartagena. The engraved title reads, "Nieuwe Ontdekkinge in America Gedaan Door L. Hennepin."

HENNEPIN. Aenmerkelyke Voyagie | Gedaan na't | Gedeelte
van Noorder America, | Behelzende een nieuwe ontdekkinge van
een seer | Groot Land, gelegen tusschen | Nieuw Mexico en de Ys-
Zee. | Vervattende de gelegenheid der zelve nieuwe ontdekte
Lan- | den; de Revieren en groote Meeren in't zelve. En voor
al van de groote Revier Meschasipi genaamd. Die Kolonien die
men by de zelve tot voordeel van dezen Staat, zo ten opzichte
van den | Koophandel, als tot verzekeringe der Spaansche Goud
Mijnen | zou kunnen oprechten. De uitnemende vruchtbaarheid
van't | Land, overvloed der Visschen in die Revieren. De gedaan-
ten, | inborst, geloove en oeffeningen der Wilden aldaar woonende. |
De vreemde Dieren in Haare Bosschen en Velden. Met een |
korte aanmerkinge over de zogenaamde Straat Aniam; en't | mid-
del om door een korte weg, zonder der Linie Æquinoctiaal | te pas-
seeren, na China en Japan te komen met veele andere by- | sonder-
heden meer. Door Lodewyk Hennepin, | Missionaris Recollect
en Notaris Apostoliek. | Desen laatsten Druk is niet alleen ver-

Lodewyk
c. ¶ Tot
(26), 220,
31359

v. Someren à
pays ... Chez

ot Land,
Ys-Zee. |
Landen, |
ivier Me-
voordeel
ls tot ver-
orechten ;
door een |
van d'Ex-
C[apiné].

.. 1702. |
220, (14).
; "Aan-
A. 31360

has the two
an Appendix
count of the
dekkinge in

Gedeelte
kinge van
en de Ys-
ontdekte
En voor
onien die
opzichte
ne Goud
baarheid
gedaan-
onende. |
Met een |
n't | mid-
l | te pas-
sonder-
ecollect
een ver-

cierd, met noodige Kaarten | maar ook met verscheide Kopere
Printverbeeldingen, | noyt te vooren soo gesien. | *Te Leyden, | By
Pieter van der Aa. 1704. | 4to, pp. (22), 219, (13). 6 Plates, 2
Maps. 31361*

HENNEPIN. Aanmerkelyke voyagie | gedaan na 't | gedeelte van |
Noorder America, | behelzende een nieuwe ontdekkinge van een
seer | groot land, gelegen tusschen | Nieuw-Mexico en de Ys-zee, |
... *Rotterdam: B. Bos. 1704. Sm. 4to, pp. (22), 200, (14). 2
Maps, 6 Plates. c. 31362*

Usually found with Benzoni (G.), "De gedenkwaardige West-Indise voyagien," etc.,
and is also included in Van der Aa's Collection of Voyages. *Leyden. 1704.*

HENNEPIN. Nieuwe Ontdekkinge, van groote Lande in Ame-
rika, tusschen Nieuw Mexico en de Ys-Zee. ... Benevens ... een
Reize door een gedeelte van de Spaanisch West Indien, door L.
de Capiné. Met Kaarten en Kopere Plaat. *Amsterdam. 1722.
4to. 31363*

HENNEPIN. Beschreibung der Landschaft Louisiana welche
auf Befehl des Königs in Frankreich neulich gegen Süd-Westen
Neu Frankreichs in America gefunden. *Nürnberg: Andreas Otto.
1692. 18mo, pp. 427. Map. J.C.B. 31364*

HENNEPIN. Neue Entdeckungen vieler sehr grossen Land-
schaften in America zwischen Neu Mexico und dem Eis-Meer
gelegen, übersetzt von J. G. Langen. *Bremen. 1690. 31395*

Title from Ternaux, No. 1049—perhaps an error as to place and date.

HENNEPIN. Neue | Reise Beschreibung | durch viele Länder
weit grösser als gantz | Europa, | ... durch L. Hennepin. | *Bremen:
Phil. Gottfr. Saurmans. 1698. | 8vo, pp. (64), 288. J.C.B.*

HENNEPIN. Neue | Entdeckung | vieler sehr grossen | Land-
schaften | in | America zwischen Neu-Mexico und dem Eyss- |
Meer gelegen. ... Ins Teutsche übersetzt durch | M. J. G. Lan-
gen. | Mit Land-Charten und Kupffer Figuren. *Bremen: Philip
Gottfr. Saurmans. 1699. 12mo, pp. (66), 382. Map and Plates.*

HENNEPIN. Neue | Reise | Beschreibung | nach | America, | und
derer | bisher noch unbekandten Län- | der und Völcker, | vornem-
lich | von der Landschaft | Lovisiana, | und den Sitten und Lebens
Art der Wil- | den in selbiger Landschaft. | Aus dem Französi-
schen über- | setzt und mit Kupfern geziert. *Nürnberg. 1739.
Im Verlag Christ. Fried. Feisze. 18mo, pp. 425. 2 Maps.*

HENNEPIN. Reisen | und seltsahme | Begebenheiten ; Oder
sonderbare Entdeckung | vieler sehr grossen | Länder | in Amerika.
Welche biszhero noch unbekannt | gewesen, und an Grösse gantz
Euro-|pa übertreffen, etc. *Bremen: Nathaniel Saurmann. 1742.*
18mo, pp. (24), 382. 2 Maps and Plate. J.C.B. 31369

HENNEPIN. A | New Discovery | of a | Vast Country in Amer-
ica, | Extending above Four Thousand Miles, | between | New
France and New Mexico ; | with a | Description of the Great
Lakes, Cata-|racts, Rivers, Plants, and Animals. | Also, the Man-
ners, Customs, and Languages of the se-|veral Native Indians ;
and the Advantage of Com-|merce with those different Nations. |
With a | Continuation, | Giving an Account of the | Attempts of
the Sieur De la Salle upon the | Mines of St. Barbe, &c. The
taking of | Quebec by the English ; With the Advantages | of a
Shorter Cut to China and Japan. | Both Parts Illustrated with
Maps, and Figures, | and Dedicated to His Majesty K. William. |
By L. Hennepin, now Resident in Holland. | To which are added,
Several New Discoveries in North-|America, not publish'd in the
French Edition. | *London, Printed for M. Bentley, J. Tonson, | H.*
Bonwick, T. Goodwin, and S. Manship. 1698. | 8vo, Two Titles,
one of which is engraved, pp. (20), 243 ; Pt. II., pp. (32), 228.
2 Maps, 7. Plates. H. 31370

HENNEPIN. [Same title.] *London: Printed for M. Bentley,*
J. Tonson, H. Bon-|wick, T. Goodwin and S. Manship. 1698. |
8vo, Two Titles, one of which is engraved, pp. (20), 299, (1) ;
Pt. II. pp. (32), 178, (2), 303-355. 2 Maps, 7 Plates. 31371

The only difference between the contents of these two editions, date 1698, is in their
arrangement. In this edition the entire work fills 585 pages, and in the former only
525, the type being smaller.

HENNEPIN. A | New Discovery | of a | Vast Country in
America, | Extending above Four Thousand Miles, | between |
New France & New Mexico ; | with a | Description [*sic*] of the
Great Lakes, Cataracts, | Rivers, Plants, and Animals. | Also, the
Manners, Customs, and Languages of the several | Native Indians ;
And the Advantage of Commerce with | those different Nations. |
With a | Continuation | Giving an Account of the | Attempts of
the Sieur de la Salle upon the | Mines of St. Barbe, &c. The
Taking of Quebec | by the English ; With the Advantages of a |
shorter Cut to China and Japan. | Both Illustrated with Maps, and
Figures ; and Dedicated | to His Majesty King William. | By L.
Hennepin now Resident in Holland. | To which are added, Sev-
eral New Discoveries in North-|America, not Publish'd In [*sic*]

the French Edition. | *London, Printed for Henry Bonwicke, at the Red Lion in St. Paul's Church-Yard.* 1699. | 8vo, Engraved Title, pp. (20), 240; Pt. II. pp. (24), 216. 2 Maps, 6 Plates. BA.

The second paging has the title "A Continuation of the New Discovery ..."

[HENNEPIN.] A | Discovery Of a Large, Rich, and Plentiful | Country | in the | North America; | Extending above 4000 Leagues. Wherein, | By a very short Passage, lately found | out, thro' the Mer-Barnejo into the South- | Sea; by which a considerable Trade might | be carry'd on, as well in the Northern as | the Southern Parts of America. | *London: W. Boreham.* [1720.] 8vo, pp. (2), 22. BA. 31373

Evidently an abridgment.

HENNEPIN. Relacion | de un pais | que nuevamente se ha descu- | bierto | en la | America | Septentrional | de mas estendido que es | la Europa. | Y que saca à luz en Castellano, debajo de la protec- | cion de ... Don Sebastian Fernandez de Medrano. | *Brusselas: | Lamberto Marchant.* | M.DC.XCIX. | 12mo, pp. (8), 86. Map and 2 Plates. J.C.B. 31374

This Spanish version, which is of course an abridgment, concludes our long list of the various editions of the work of this famed traveller, who was "the undoubted discoverer and explorer of the Upper Mississippi, and the first to lay open to the world that mighty region." That he should have made some mistakes is not to be wondered at, and that when he first saw the Falls of Niagara he should have overstated the "wonderful downfall of above 600 feet," is not very surprising; but his mistakes have not entitled him to receive the castigations which have been heaped upon him. Bancroft, Vol. III., 202, remarks: "Had he loved truth, he would have gained a noble reputation, who now is remembered, not merely as a light-hearted and daring discoverer, but also as a boastful liar. The Journal of a voyage down the Mississippi in this book is a lie by the author." Charlevoix was the first to attack the author, not so much with reference to the truth of his statements as to his manners. He remarks that Hennepin "vents his chagrin not only on the Sieur de la Sale, but on France also, by which he deemed himself ill used, and he tries to save his credit by declaring himself a born subject of the Catholic King. But he should have remembered that it was at the expense of France that he travelled in America, and that it was in the name of the most Christian King that he and the Sieur Dacan took possession of the countries which they had discovered. He does not even hesitate to aver that it was with the consent of the Catholic King, his first sovereign, that he dedicated his book to William III., King of England, and that he solicited that monarch to effect the conquest of those vast tracts, send colonies there, and have the gospel preached to the heathen. This step, which scandalized the Catholics, and made even Protestants laugh, surprised to see a *religieux*, calling himself Missionary and Apostolic Prothonotary, exhort a Protestant Prince to found a church in the New World. All these works are written in a declamatory style, offensive by its inflation, and revolting by the liberties which the author takes, and by his indecent invectives. As to substance, Father Hennepin believed himself entitled to take a traveller's license; he is accordingly much decried in Canada, his fellow-travellers often protesting that he was anything but truthful in his accounts."—*New France*, Vol. I. On which we remark that it must be recollected that Charlevoix (whose remarks are ungrammatical) was a Jesuit, and that Hennepin belonged to an order who were opposed to them, that he should have solicited the assistance of

William III. is simply a proof that he was no bigot. Mr. Field very properly observes that "criticism [on Hennepin] proceeds from sources which entitle him to the benefit at least of a doubt of its impartiality," and adds, "The author lost the support of his own brethren of the order of Recollects by neglecting or refusing to return to his duties in America as a missionary." "This Reverend Father was the most impudent of liars, and the narrative is a rare monument of brazen mendacity. Hennepin, however, had seen much and dared much: for among his many failings fear had no part; and where his vanity or his spite was not involved he often told the truth. ... These fabrications occur, not in the early editions, which are comparatively truthful, but in the edition of 1697, and those which followed. La Salle was dead at the time of their publication."—PARKMAN'S *Discovery of the Great West*, p. 124. The question of Hennepin's veracity, as to his claim of descending the Mississippi, was first raised by Sparks' "Life of La Salle," "Amer. Biog.," II. 1, followed by Shea, Parkman, etc. A portion of Hennepin's first work is given in Shea's "Discovery of the Mississippi," and his "New Discovery" is included in the "Amer. Ant. Soc. Trans.," Vol. 1. See Faribault's "Bibl.," also "N. Am. Rev.," XLVIII. 70; XLIX. 258.

HERRERA (A. DE). Cinco libros de la Historia de Portugal, y conquista de las Islas de los Açores en 1582 y 1583. Por Antonio de Herrera. Madrid. 1591. 4to. 31538

HERRERA. Descripción de las Indias Occidentales de Antonio de Herrera coronista Mayor de S. M. de las Indias y S. V. coronista de Castilla. Al Rey N.º Señor. *En Madrid: en la imprenta Real 1601.* [Colophon:] *En Madrid, Por Juan Flamenco. Año M.D.C.I.* Folio, Engraved Title, pp. (4), 96. 14 J.C.B. 31539

This work should go with the General History, and is usually bound at the end of the second volume after the fourth Decade. In the composition of this work the author had access to the most secret of the archives of Spain. It embraces the history from the discovery of America to 1555. The engraved title contains a miniature of the author, and representations of Mexican Deities. It was published in Latin, with additions from Le Maire and Cevallos, under the following title:

HERRERA. NOVVS Orbis, Sive Descriptio Indiæ Occidentalis, Auctore Antonio de Herrera, Supremo Castellæ & Indiarum autoritate Philippi III. Hispaniarum Regis Historiographo. Metaphraste C. Barlæo. Accesserunt & aliorum Indiæ Occidentalis Descriptiones, & Navigationis nuperæ Australis Jacobi le Maire Historiæ, uti & navigationum omnium per Fretum Magellanicum succincta narratio. *Amstelodami, Apud Michaelem Coliniuum Bibliopolam, ad insigne Libri Domestici. Anno M. D. C. XXII. Cum Privilegio.* Folio. BA., C., G., J.C.B., S. 31540

Six prel. leaves, including the engraved and printed titles; text, 44 leaves; followed by a half-title "Ephemerides," etc., 3 leaves and text, 46 to 81, 81 repeated, 1 leaf. Followed by another half-title "Descriptio Indiæ Occidentalis, etc., Authore Petro Ordonnez de Cevallos," 9 leaves; succeeded by a half-title "Brevis ac Succincta Americæ,"

properly observes
him to the benefit
the support of his
to return to his
the most impudent
Hennepin, how-
fear had no part;
e truth. ... These
y truthful, but in
the time of their
The question of
was first raised by
ca, Parkman, etc.
f the Mississippi,"
ans," Vol. 1. See

11 leaves. The first part has the 14 maps copied from the Madrid edition of 1601 of the "Indias Occidentales," and Le Maire is illustrated with the three maps taken from De Bry, together with 4 plates in the text. Stevens observes "In the Preface to Barcia's reprint of Herrera, *Madrid*, 1726-30, the editor repudiates this edition, as being full of typographical errors, and encumbered with matters not pertaining to Herrera." On which Quaritch remarks: "It is erroneously stated in the 'American Nuggets' that Barcia, in the preface to his edition of Herrera, repudiates the edition by Colin as full of errors. The fact is, that Barcia makes nowhere any remark prejudicial to the above publication of 1622, which certainly contains a faithful translation of the 'Description' of Herrera, and an equally faithful reproduction of the fourteen genuine maps. He alludes only to the Antwerp edition of 1728." But Mr. Quaritch's note is appended to the French version, described *infra*, yet the criticism is probably correct. It is reprinted in part, in Vol. xii. of De Bry's "Grands Voyages." See Camus' "Mémoire," 147-160; Tiele, No. 294.

HERRERA. Descripción de | las Indias Ocide | ntales de An-
tonio | de Herrera coro- | nista mayor de | su Mag^d. de las | Indias,
ysu coronista | de Castilla. Al Rey Nr^o. Señor. | En *Madrid en la*
Oficina Real de Nicolas Rodriguez Franco, Año de 1730. | Folio,
pp. (40), 78. 14 Maps. BA., P. 31541

This, which is Barcia's reprint of the first edition, usually accompanies the General History, and forms part of that work. See our note to No. 31539, *supra*. The title is engraved, and the final DE of the first line is one letter.

Historia de Por-
res en 1582 y
4to. 31538

ntales de An-
le las In- | dias
En Mad: en la
Por Iuan Fla-
(4), 96. 14
J.C.B. 31539

HERRERA. Nieuwe | Werelt, | Anders ghenampt | West-In-
dien. | *t' Amsterdam,* | By Michiel Colijn, Boeck-vercooper op t' Water |
by de Oude Brugh, in 't Huys-Boeck. | Anno 1622. | *Met Privilege.* |
Folio, Two Titles, one of which is engraved, pp. (8), III. 17
Maps. J.C.B. 31542

Usually followed by Ordonnez and Le Maire. See Tiele, p. 314-315.

ound at the end of
of this work the
embraces the history
ins a miniature of
ed in Latin, with

Occi- | den-
ellæ & India-
storiographo. |
diæ Occiden-
alis Jacobi le
per Fretum |
ud Michaellem
M. D. C. XXII.

HERRERA. Description | des | Indes Occidentales, | Qu'on
appelle aujourd'hui | le | Nouveau Monde. | Par | Antoine de Her-
rera, | Grand Chroniqueur des Indes, & Chroniqueur de Castille : |
Translatee d'Espagnol en François. | A la quelle sont adjoustees |
Quelques autres Descriptions des mesmes pays, | Avec | La Navi-
gation du vaillant Capitaine de Mer Jaques le Maire, | & de plu-
sieurs autres. | Le contenu de cest œuvre se veoit en la page
suivante. ¶ *A Amsterdam,* | Chez Michel Colin, Libraire, demeurant
au Livre Domestique. Anno M.D.C.XXII. | *Avec Privilege.* | Folio,
Two Titles, one of which is engraved, pp. (4), 254. 17 Maps,
+ *A Amsterdam,* chez Emmanuel Colin de Thovoyon, & à Paris,
chez Michel Joly. 1622. Folio, Two Titles, pp. (4), 254. 17
Maps. Portrait. J.C.B. 31543

.B., s. 31540
leaves; followed
repeated, 1 leaf.
vthore Petro Or-
cincta Americæ,"

The contents of this French version are the same as that of the preceding Dutch, except that the French translation has not the portrait of Le Maire. "The volume is valuable as containing the first edition of the genuine Voyage of Le Maire (also issued in Latin and Dutch in the same year) as distinguished from that which had been, through the Dutch India Company's jealousy of Le Maire, published by Blaeu under

the name of Cornelius Schouten, who had commanded one of Le Maire's vessels. It concludes with the Spanish and English voyages to Magellan's Straits and the descriptions of America given by Ordoñez de Cevallos and Bertius."—QUARITCH. For a detailed list of the contents see Leclerc's Catalogue, No. 708. See also Ternaux, No. 447; Rich, No. 168; Camus, p. 162.

HERRERA. Historia General de los hechos de los Castellanos en las Islas y tierra firme del Mar oceano escrita por Antonio de Herrera coronista mayor de su Md. delas Indias y svcoronista de Castilla. En quatro Decadas desde el Año de 1492. hasta el de 1531. De Cada primera Al Rey Nuro. Señor. En Mad. en la Emplentarea 1601. —15. Folio, Engraved Titles, pp. (12), 371, (20). C. 31544

Decada segvnda, 1601, pp. (4), 368, (16); Decada tercera, 1601, pp. (4), 377, (16); Decada qvarta, 1601, pp. (4), 293, (14); Decada quinta, 1615, pp. (8), 317, (20); Decada sexta, 1615, pp. (4), 302, (18); Decada setima, 1615, pp. (8), 316, (20); Decada octava, 1615, pp. (4), 342, (16). 14 Maps. These eight decades are usually bound in four volumes.

HERRERA. Historia general de las Indias Occidentales ò de los Hechos de los Castellanos en las Islas y Tierra Firme del Mar Oceano en Ocho Decades. Escrita por Antonio de Herrera ... Sigue a la Ultima Decada la Description de las Indias Occidentales por el mismo Autor. Nueva Impression. En Amberes Por Juan Bautista Verdussen, M.D.CC.XXVIII. 4 vols., folio. H. 31545

Engraved titles, pp. 496, (23); 446, (16); 412, (20); 422, (22). "Description de las Islas, y Tierra Firme del Mar Oceano, que llaman Indias Occidentales." Folio, pp. 68. 2 Maps. The Portraits and Plates in the text are copies from De Bry, by Bouttats, and are not so accurate as those which are used in Barcia's edition. This Antwerp edition was, in fact, brought out with a design to forestall Barcia's, to which it is very inferior, especially with regard to the absence of the maps, without which the "Description" is almost valueless. This "Description" is sometimes found at the beginning of Vol. 1., but more frequently after the eighth decade.

HERRERA. Historia General de los hechos de los Castellanos en las Islas y Tierra firme del Mar Oceano. Escrita por Antonio de Herrera Coronista Mayor de su Md. Delas Indias y svcoronista de Castilla. En quatro Decadas desde el Año de 1492 hasta el de [1]531. Decada primera Al Rey Nuro. Señor. En Madrid, en la Imprenta Real de Nicolas Rodriguez franco Año de 1730. 4 vols., folio. BA. 31546

Each decade has an engraved title. "Historia general de los Hechos de los Castellanos," pp. (40), 78, 14 Maps. Decada primera, 1725, pp. (12), 292; Decada segunda, 1726, pp. (6), 288; Decada tercera, 1726, pp. (4), 296; Decada quarta, 1730, pp. (6), 232; Decada quinta, Franc. de Abad, 1728, pp. (8), 252; Decada sexta, Rodriguez Franco, 1730, pp. (6), 236, [on the last leaf: Imprenta de Francisco Martinez Abad, 1727;] Decada setima, 1730, pp. (6), 245; Decada octavo, 1730, pp. (6), 251; "Tabla General," etc., 226 leaves, ending with the Colophon. En Madrid: En la Imprenta de Francisco Martinez Abad. Año de MDCCLXXXIII. Each engraved title is

Maire's vessels. It
its and the descrip-
-QUARITCH. For a
e also Ternaux, No.

de los Castella-
o esc | rita por
delas | Indias y
sde el Año de |
y Nuro. Señor. |
engraved Titles,

c. 31544
601, pp. (4), 377,
1615, pp. (8), 317,
1615, pp. (8), 316,
ese eight decades are

ccidentales ò de
ierra Firme del
ntonio de Her-
de las Indias
mpression. *En*
XVIII. 4 vols.,

H. 31545
22). "Descripcion
ccidentales." Folio,
es from De Bry, by
rcia's edition. This
ll Barcia's, to which
, without which the
etimes found at the

delos Castella-
Es | crita por
Dlas | Indias y
sde el Año de |
Nuro. Señor. |
vez | franco | Año

BA. 31546
echos de los Castel-
2; Decada segunda,
a quarta, 1730, pp.
ecada sexta, *Rodri-
Francisco Martinez*
1730, pp. (6), 251;
En Madrid: En la
a engraved title is

divided into from ten to fourteen compartments, in which is represented some scene of the conquest of the Indians by the invading Spaniards, or a portrait of some eminent Conquistador; seventy-two battle-scenes, views of human sacrifices, or Indian life, and thirty-nine portraits are thus exhibited. In some sets the "Descripcion de las Indias Occidentales," or "Historia general de los Hechos de los Castellanos," 1730, is found preceding the "Tabla" in Vol. IV., and in the LARGE PAPER copies it is usual to bind this "Descripcion" and "Tabla" together as a fifth volume, indeed, some small paper copies are thus divided. There are copies of this edition dated 1727, 1728, 1729, and 1730, which are all alike except as to the date—the work not having been completed till that year—the publishers changing the dates as circumstances suggested. It is merely a reprint of the original edition of 1601-1615, with the addition of a very copious index, compiled under the direction of Gonzales Barcia, but without a continuation, as erroneously stated by Meusel, and it is deservedly regarded as the *best edition*.

HERRERA. *Histoire | generale | des Voyages | et Conquestes | des Castillans, dans les Isles & Terre-ferme | des Indes Occidentales. | Traduite de l'Espagnol d'Antoine | d'Herrera, Historiographe de sa Maiesté Catholique, | tant des Indes, que des Royaumes de Castille. | Par N. de la Coste. | A Paris | Chez Nicolas & Jean de la Coste. M.DC.LIX. 4to, pp. (28), 776, (24). 31547*

It was reprinted the next year with the following title:

HERRERA. *Histoire generale des Voyages et Conquestes des Castillans, dans les Isles & Terre-ferme des Indes Occidentales. Traduite de l'Espagnol d'Antoine d'Herrera, Historiographe de sa Maiesté Catholique, tant des Indes, que des Royaumes de Castille. Par N. de la Coste. Premier Decade, Contenant les Premiers Descouvertes du nouveau Monde par Christophe Colon, Les diuers combats qu'il eut contre les Indiens de Veragua, de Iamayca, & autres lieux, Les mauuais traitemens qu'il recnt de ses gens dans les quatre voyages qu'il y sit, & les trauaux qu'il souffrit, Les voyages d'Americe Vespuce, La Descouverte de la mer du Sud, Les diuers succès des armées Castillanes dans ces nouvelles terres; Et les soins qu'eurent les Rois Catholiques pour y establir la Police tant spirituelle, que temporelle. A Paris Chez Nicolas & Jean de la Coste. M.DC.LX. 4to, pp. (30), 776, (24). H., s. 31548*

HERRERA. *Histoire | generale | [as above]. Seconde Decade, Contenant les dif- | ferens Voyages de plusieurs Capitaines dans ce nouveau Monde, & les diuers | succès qu'ils eurent contre les Indiens, La descouverte de la Riuiere de la Plata. | L'entrée de Fernand Cortés dans la nouvelle Espagne, Les batailles qu'il eut | contre la Republique Tlascala, Son entrée dans la ville de Mexique, La | prize du Roy, & sa mort, Les cruelles batailles que les Mexiquains liurerent | à Cortez pour le chaffer de leurs Terres, Sa retraite, & les preparatifs qu'il fait pour le siege de cette grande ville. | A Paris | Chez Nicolas & Jean de la Coste. M DC LX. 4to, pp. (24), 784, Table (28). 31549*

HERRERA. Histoire | Generale | des Voyages et Conquestes | des Castellans dans les Isles & Terre-ferme | des Indes Occidentales. | Traduite de l'Espagnol d'Antoine d'Herrera, | Historiographe de sa Majesté Catholique, tant | des Indes, que des Royaumes de Castille. | Par N. de la Coste. | Oú l'on voit la prise de la grande ville de Mexique, & autres | Provinces par Fernand Cortés ; Sa fondation ; le Rois qui, | la gouvernerent ; Le commencement & fin de cet Empire ; | Leur coûtumes & ceremonies ; Les grandes revoltes qui y | sont arrivez ; Les contestations qu'eurent les Castellans & | les Portugais, sur l'assiette de la ligne de partargue de leurs | conquestes ; La découverte des Isles Philippines par | Hernando de Magellan ; Sa mort & autres choses remarquables. | Dediée à Monseigneur le premier President. | A Paris, [Chez La Veuve Nicolas de la Coste, a l'Ecu | de Bretagne. | François Clouzier l'ainé, à l'Image nostre Dame | et | Pierre Avbouïn, à la Fleur de Lys. |] demeurant tous | proche l'Hostel | de Monseigneur le premier Pre- | sident. | M. DC. LXXI | Avec Privilege du Roy. | 4to, pp. xviii, 790, (12). 31550

The three volumes having been published separately, with different titles, are rarely found together. The remaining five decades have not been translated. See Faribault, p. 62.

HERRERA. Verscheide zee en land-togten gedaan in de West-Indien : d'eerste, door Jean Ponce de Leon, naar Florida in 1512. De andere gedaan door Pamphilio de Narvaes op't eiland Cuba, in 1513. In't Spaans beschreven door Antonius Herrera en nu aller-eerst in't Nederduyts vertaald. *Leyden : P. Van der Aa.* 1706. Sm. 8vo, pp. 77, (6). 4 Plates. c. 31551

Forms part of Van der Aa's "Collection of Voyages." Also in folio. See our Vol. 1.

HERRERA. Vevolg der Roemwaardige Zee en Land-Reysen des Dapperen Ferdinand Cortez ; aan de Vaste Kust van Mexico en Nieuw-Spaanje. Gedaan in 't Jaar 1521, en vervolgens. Verhalende de Oorlagen en bloedige Gevegten, in 't verder bemagtigen der Mexicaansche Landschappen, het Beleegeren, en Innemen der beroemde Hoofdstad Mexico ; nevens de seldsame Handelingen met de Koning Motezuma ; sijn dood, en nagelaten Rijkdommen. *Te Leyden : By Pieter Van der Aa.* 1706. 8vo, pp. 418, Register (24). 31552

HERRERA. [Drie] scheeptogten van Kolumbus, Vasco de Gama, Amerikus Vesputius, Chr. Guerre en A. Nino. Uit het Spaansch. *Leyden : P. Van der Aa.* 1706. 8vo. Map. 31553

HERRERA. Zeevogten naar West-Indien, 1508, 1509 : OCampa naar Kuba, Ponze de Leon naar de Borriquen, de Solis

et Conquestes |
Indes Occiden-
terrera, | Histori-
Indes, que des
l'on voit la prise
ces par Fernand
erent; Le com-
& ceremonies;
es contestations
siette de la ligne
des Isles Philip-
& autres choses
mier President. |
cu de Bretagne. |
Pierre Aubouin,
de Monseigneur
re du Roy. | 4to,
31550

erent titles, are rarely
lated. See Faribault,

aan in de West-
Florida in 1512.
p't eiland Cuba,
s Herrera en nu
P. Van der Aa.
c. 31551

folio. See our Vol. 1.

en Land-Reysen
Kust van Mexico
en vervolgens.
n, in 't verder
Beleegeren, en
ens de seldsame
od, en nagelaten
z. 1706. 8vo,
31552

bus, Vasco de
Nino. Uit het
Map. 31553

1508, 1509:
riquen, de Solis

d'Ojeda, Nicueza, etc. Uit het Spaansch. Leyden: P. Van der
Aa. 1706. 8vo. Map. 31554

HERRERA. Drie togten ter zee en te land in de West-Indien
in 1523 en vervolg. ... d. F. de Garay, van Jamaica na Panuco,
... d. P. d'Alvarado, van Mexico na Guatemala, ... d. D. de
Goday, van Mexico ter ontdekking, enz. nu alder-eerst in 't
Neder-duyts vertaald. Leyden: P. Van der Aa. 1707. 8vo.
Map. 31555

HERRERA. Aankomst van Jean d'Eqzebel ter Bevolking
van Jamaica door den Ammiraal Diego Kolumbus in't Jaar 1510.
Leyden: P. Van der Aa. 1706. 31556

HERRERA. The General History of the Vast Continent and
Islands of America, Commonly call'd The West-Indies, from
The First Discovery thereof: With the Best Accounts the
People could give of their Antiquities. Collected from the
Original Relations sent to the Kings of Spain. By Antonio de
Herrera, Historiographer to His Catholick Majesty. Translated
into English by Capt. John Stevens. Illustrated with Cutts and
Maps. London: Jer. Batley M.DCC.XXV-VI. 6 vols., 8vo, pp.
(8), 379; (2), 436; Vol. III., dated 1726, (2), 418; (2), 422;
(2), 430; (2), 408; Index, 30. 2 Maps, 15 Plates, and Por-
traits of Columbus and Cortez. H. 31557

HERRERA. The General History [same title and collation].
The Second Edition. London: Wood & Woodward. MDCCXL.
6 vols., 8vo. BA. 31558

This translation includes only the three first decades. This so-called second edition
has new title-pages only. A portion of Herrera is included in Kerr's "Voyages,"
Vol. III. The following does not relate specially to America:

HERRERA. Historia general del Mundo, de xvii. años del
tiempo del Señor Rey don Felipe II. el Prudente, desde el año de
1554, hasta el de 1598. Valladolid: J. G. de Millis. 1606-12.
3 vols., folio. s. 31559

"Histoire estimée."—BRUNET. "A work written under the influence of contem-
porary passions, and published before any of those passions had been much tranquilized."
—TICKNOR, III. 142.

A grand chorus of writers, from Nicholas Antonio down to Thomas W. Field, unite
in their testimony as to the fidelity of this Prince of Historians. He was successively
employed as historiographer by Philip II., III., and IV., and having access to every avail-
able source of information, made free use of many original documents which had never
before been printed, and which no longer exist in MS. His works embrace a large
part of the MS. "Chronicle" of B. de las Casas, and almost the entire MS. "Relacion"
of Palacio is incorporated with his fourth decade. A French bibliographer, quoted
without name by Trömel, observes: "Parmi les historiens de l'Amérique, D. Antonio

de Herrera tient incontestablement le premier rang. Il naquit en 1559, et fut quelque temps secrétaire de Vespasien de Gonzague, vice-roi de Naples, et fut ensuite nommée par Philippe II. historiographe des Indes. Son ouvrage est ce que nous possédons de plus complet sur l'époque qu'il embrasse." The Spanish bibliographer Salva says: "Cet ouvrage est un des plus importants qu'on ait publiés sur les découvertes des Espagnols dans le Nouveau-Monde." Munoz, at the 22d page of the prologue to his "History of the New World," remarks: "Herrera eclipsed all other historians on the same subject which had till then been published, in fullness of matter, truth of narration, chronological arrangement, geographical accuracy, and beauty of style." J. Beldon de Guevara writes: "No one of all those who have writ on this subject has performed it with so much exactness as Ant. de Herrera." The Italian, Davila, observes "This history is very useful for all sorts of people, because the author's method is very good, being at the same time brief and intelligible, joining profound knowledge and undoubted truth, and undeceiving us as to many errors into which other authors have led us." The Scotch historian Robertson remarks: "Of all the Spanish writers Herrera furnishes the fullest and most accurate informations concerning the conquest of Mexico, as well as every other transaction of America; his Decades may be ranked amongst the most judicious and useful collections." The English bibliographer Dibdin observes: "Antonio de Herrera is well designated by Bishop Kennett as the chief chronicler of the Indies and Castile; he stands in the foremost rank of early American Historians." Our own Washington Irving, in his "Life of Columbus," concludes a judicious criticism thus: "Herrera has left voluminous proofs of industrious research, extensive information, and great literary talent. His works bear the mark of candour, integrity, and a sincere desire to record the truth." Ticknor, in his "History of Spanish Literature" accords him equal praise; and Thomas W. Field's "Essay on Indian Bibliography" concludes our series of eulogizers with the statement that "His work is a perfect treasure-house of the most valuable details, regarding the original state of the religion and manners of the Indians."



en 1559, et fut quelque
et fut ensuite nommée
que nous possédons de
rapher Salva says: "Cet
couvertes des Espagnols
ologue to his "History
rians on the same sub-
ter, truth of narration,
f style." J. Beldon de
subject has performed it
Davila, observes "This
s method is very good,
nowledge and undoubted
r authors have led us."
h writers Herrera fur-
e conquest of Mexico,
be ranked amongst the
apher Dibdin observes:
the chief chronicler of
American Historians."
cludes a judicious criti-
ous research, extensive
k of candour, integrity,
story of Spanish Litera-
say on Indian Bibliog-
"His work is a perfect
al state of the religion

EXPLANATORY.

The numbers in the extreme right-hand margin indicate the progressive number in the Dictionary, intended to be used when the Index of Subjects is printed.

The small capitals indicate some public or private library in which the work may be consulted, *e. g.*:

B.	signifies	Boston Public Library.
BA.	"	Boston Athenæum.
C.	"	Library of Congress.
J.C.B.	"	J. Carter Brown.
J.C.Br.	"	J. Carson Brevoort.
H.	"	Harvard University.
M.	"	Massachusetts Historical Society.
H.C.M.	"	Henry C. Murphy.
N.	"	New York Historical Society.
P.	"	Philadelphia Library.
S.	"	State Library, Albany, N. Y.

The Subscription Price is \$2.00 per Part for the small paper, and \$4.00 for large paper. Separate Parts are not sold, the subscription must be for the entire work.

NOW PUBLISHING IN PARTS.

A DICTIONARY OF BOO

Relating to America,

FROM ITS DISCOVERY TO THE PRESENT TIME

BY JOSEPH SABIN.

PARTS I TO XXXVIII NOW READY.

This Work describes Bibliographically and in Alphabetical Order, ALL the published in this Country or abroad, which relate to its History—using the widest meaning ; including the Books described by

RICH, TERNAUX, WHITE KENNETT, FARIBAULT, STE
LUDEWIG, TRÜBNER, TRÖMEL, HARRISSE, BOUCHER
DE LA RICHARDERIE, LOWNDES,
BRUNET, GRÆSSE,

And, indeed all known Bibliographers, besides the Contents of the Catalogue the Public, and many of the Private Libraries in this Country, which pertain subject.

It is a Work of much painstaking research, and on a scale not hitherto attempting the Titles generally at length, the place where and date when printed, the number of pages, plates and maps ; indicates the Libraries in which the books may be found, and gives the price at which some of the rarest books have been sold, and when corrected will form an Encyclopædia of Information indispensable to the Collector of books relating to America.

Subscribers' names will be thankfully received by the Author at

84 Nassau Street,

NEW YORK

467/17^c

84

RTS.

of Boo

rica,

PRESENT TIM

Y.

ical Order, ALL the
ry—using the wor

BAULT, STE
SE, BOUCHER
DES,

of the Catalogue
y, which pertain

e not hitherto att
e when printed, t
he books may be
old, and when cor
the Collector of

Author at

Street,

NEW YO

