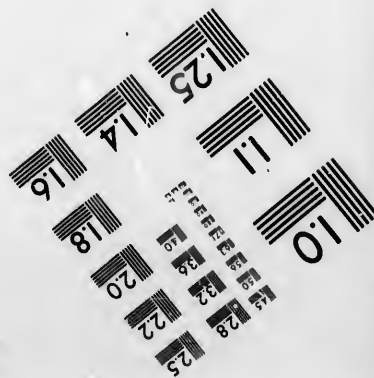




**IMAGE EVALUATION
TEST TARGET (MT-3)**



**Photographic
Sciences
Corporation**

23 WEST MAIN STREET
WEBSTER, N.Y. 14580
(716) 872-4503

28
25
22
20
18

**CIHM/ICMH
Microfiche
Series.**

**CIHM/ICMH
Collection de
microfiches.**



Canadian Institute for Historical Microreproductions / Institut canadien de microreproductions historiques

11
10
7

© 1986

The copy filmed here has been reproduced thanks to the generosity of:


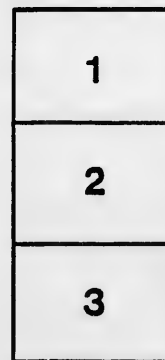
Archives of Ontario
Toronto

The images appearing here are the best quality possible considering the condition and legibility of the original copy and in keeping with the filming contract specifications.

Original copies in printed paper covers are filmed beginning with the front cover and ending on the last page with a printed or illustrated impression, or the back cover when appropriate. All other original copies are filmed beginning on the first page with a printed or illustrated impression, and ending on the last page with a printed or illustrated impression.

The last recorded frame on each microfiche shell contain the symbol \rightarrow (meaning "CONTINUED"), or the symbol ∇ (meaning "END"), whichever applies.

Maps, plates, charts, etc., may be filmed at different reduction ratios. Those too large to be entirely included in one exposure are filmed beginning in the upper left hand corner, left to right and top to bottom, as many frames as required. The following diagrams illustrate the method:



L'exemplaire filmé fut reproduit grâce à la générosité de:

Archives of Ontario
Toronto

Les images suivantes ont été reproduites avec le plus grand soin, compte tenu de la condition et de la netteté de l'exemplaire filmé, et en conformité avec les conditions du contrat de filmage.

Les exemplaires originaux dont la couverture en papier est imprimée sont filmés en commençant par le premier plat et en terminant soit par la dernière page qui comporte une empreinte d'impression ou d'illustration, soit par le second plat, selon le cas. Tous les autres exemplaires originaux sont filmés en commençant par la première page qui comporte une empreinte d'impression ou d'illustration et en terminant par la dernière page qui comporte une telle empreinte.

Un des symboles suivants apparaîtra sur la dernière image de chaque microfiche, selon le cas: le symbole \rightarrow signifie "A SUIVRE", le symbole ∇ signifie "FIN".

Les cartes, planches, tableaux, etc., peuvent être filmés à des taux de réduction différents. Lorsque le document est trop grand pour être reproduit en un seul cliché, il est filmé à partir de l'angle supérieur gauche, de gauche à droite, et de haut en bas, en prenant le nombre d'images nécessaire. Les diagrammes suivants illustrent la méthode.

errata
to

pelure,
on à



VOTERS' LIST.-1883.

MUNICIPALITY OF THE
TOWNSHIP OF GREY,
COUNTY OF HURON.

List of Persons entitled to vote at Municipal Elections and Elections to Legislative Assembly.

Section 6 of the Act to Consolidate and Amend the Law
Respecting Voters' Lists.

6. The Sheriff shall immediately upon receipt of his copies cause one of them to be posted up in a conspicuous place in the Court House; the Clerk of the Peace, upon receipt of his copies, shall cause one of them to be posted in a conspicuous place in his office; every Public or Separate School Head Master or Mistress shall in a like manner put up one on the door of the School House; and every Postmaster shall post up one of his copies in his Post Office.--39 V., C, 11, S. 2.

PRINTED AT THE OFFICE OF THE BRUSSELS POST.

VOTERS' LIST, 1883.

COUNTY OF HURON.

.....Clerk of the Municipality of the Township of Grey, having certified under his hand that no complaint respecting the List of Voters for said Municipality for the year 1883 had been received by him within Thirty Days after the first posting up of the same, and on application of the said Clerk, I, Bernard L. Doyle Esq., Junior Judge of the County Court of the County of Huron, in pursuance of "The Voters' List Act of 1876," certify that the within printed List of Voters, being one of the copies received by me from the said clerk under Section 2 of the said Act, is the revised List of Voters for the said Municipality for the year 1883.

Given under my hand and seal, at Goderich, in the said County
this.....day of August 1883.

of the
plaint
1888
ing up
ard L
Huron,
e with
e from
List of

County

1 Erus
2 Cran
3 Ktho
4 Mole

Com

Part

No. of
ROLL

J 21
22
J207
J208
246
295
100

J 12
J117
J126
J 74
75
157
J156
158
195
252
254

J25
J25
25
J25
J25
J80

List of names added to the Printed List, on Polling Sub-Division No. 1, on Revision by me, Bernard L. Doyle, Esquire, Junior Judge, at a Court holden on the day of 1882.

NO	NAME.	LOT.	CON. OR STREET.



VOTERS' LIST, 1883.

MUNICIPALITY OF THE TOWNSHIP OF GREY.

SCHEDULE OF POST OFFICES.

1 Frusela.	5 Jamestown.	9 Carmunnoch.	13 Toronto.	17 Hollin.
2 Cranbrook.	6 Walton.	10 Mitchell.	14 Guelph.	
3 Ethel.	7 Morrisbank.	11 Henfryn.	15 Atwood.	
4 Molesworth.	8 Moncrieff.	12 Trowbridge.	16 Stratford.	

POLLING SUB-DIVISION NO. 1.

Comprising con. 1, lots 1 to 34 inclusive; con. 2 to 6, lots 1 to 17 inclusive.

Part 1.—List of Persons Entitled to Vote at BOTH Municipal Elections and Elections to the Legislative Assembly.

No. on ROLL.	NAME	LOT	CON. OR STREET	P. O. ADDRESS.
J 21	Armstrong, Joseph	n ½ 31, 32, 33	1	owner 4
22	Armstrong, Henry	n ½ 31, 32, 33	1	farmer's son 4
J207	Ames, Henry	e ½ 17	4	owner 3
J208	Ames, Samuel	w ½ 17	4	owner 3
246	Attwood, James	s pt 9	5	occupant 1
295	Attwood, Henry	e ½ of w ½ 9	6	owner 1
1006	Allen, James	s pt 29	1	occupant 5
J 12	Bennett, William	n ½ 20, 21, 23	1	owner 7
J117	Bryans, Alex.	w ½ 2	2	owner 5
J126	Bryans, Edward	12 on 2nd s ½ 23	1	owner 5
J 74	Beharrel, Isaac	6	1	owner 5
75	Beharrel, Thos.	6	1	owner 5
157	Bell, Robert	s w pt 6	3	owner 5
J158	Bates, Wm.	6	3	owner 5
159	Bates, Samuel	6	3	owner 5
195	Beldon, Jeremiah	8	4	owner 4
252	Bishop, William	{ 12, w ½ 18 5	5 10, 11	(see div. 2) occupant 1
254	Bishop, James	e ½ 13	5	owner 1
J255	Bishop, Peter	{ s ½ 15 w ½ 14	6 5	owner 1
J256	Bishop, John	{ e ½ 14 w ½ 15 n ½ 14	5 6	owner 1
257	Bishop, Peter	e ½ 14 w ½ 15	5	farmer's son 1
J258	Barker, Wm.	e ½ 15	5	owner 1
J259	Barker, John	{ 15 16	3 5	owner 1
J304	Bateman, Wm.	18 s ½ 11	6	owner 1

List of names added to the Printed List, on Polling Sub-Division No. 1, on Revision by me, Bernard L. Doyle, Esquire, Junior Judge, at a Court holden

POLLING SUB-DIVISION NO. 1.--CONTINUED.

No. ON ROLL.	NAME.	LOT.	CON. OR STREET.	P. O. ADDRESS.
J307	Bateman, John	n ½ 15	6	owner 1
309	Barker, Matthew	{ e ½ 16 e ½ 17	{ 6 5 }	owner 3
3	Cochun, James	n pt 1	1	occupant 7
J 13	Clark, Andrew	n ½ 22	1	owner 7
J114	Combs, W. G.	1	2	owner 5
J120	Cowan, Henry	5	2	owner 5
J123	Cowan, Alex.	9	2	owner 5
124	Cowan, Andrew	9	2	owner 5
70	Connolly, John	4	1	tenant 5
71	Cutt, Robert	5	1	owner 5
72	Cutt, John	s ½ 16	1	owner 5
73	Corbett, Isaac	s ½ 16	1	tenant 5
77	Cutt, James	8	1	owner 5
79	Combs, Joseph	{ 9 8 }	{ 1 2 }	tenant 5 owner 5
161	Carr, Robert	n pt 8	3	owner 5
J162	Carr, Hugh	s pt 8	3	owner 5
188	Carr, John	w pt 2	4	owner 5
286	Crozier, Andrew	s pt 2	5	owner 1
301	Chapman J. T.	12	6	tenant 1
302	Chapman, R. D.	12	6	tenant 1
J303	Chapman, Richard	12	6	tenant 1
J329	Cardiff, James	{ 3 s ½ 5 }	{ 7 6 }	owner 1
J396	Cardiff, John	{ 3 n ½ 5 }	{ 8 6 }	(see div. No. 2) owner 1
990	Cowan, Andrew jr.	9	2	owner 1 tenant 5
J 84,	Docket, Willam	e ½ 18 19	1	owner 5
J197	DeWolf, Francis	w ½ 10	4	owner 1
J198	Drone, David	e ½ 10	4	owner 1
23	Eckmier, Wm.	n ½ 34	1	owner 4
127	Fraser, Finlay	13	2	owner 5
128	Fraser, Malcolm	s pt 26	1	owner 5
86	Fryane, Lorenzo	s ½ 22	1	owner 5
J165	Fryane, Joseph	10	3	owner 1
J235	Forsyth, Alex. jr.	1	5	owner 1
236	Forsyth, Alex. sr.	1	5	owner 1
J 18	Granger, Thos.	27 s pt 28	1	owner 4
J 19	Granger, Henry	n ½ 28, 29	1	owner 4

List of names added to the Printed List, on Polling Sub-Division No. 1, on

No. of
ROLL
J 88
78
155
J150
293
261
J293
J287
288
J 5
J 8
168
164
115
98
102
J189
J248
249
119
J 91
167
297
J298
J305
J 9
10
11
J 14
J 15
J 16
17
J 20
121
124
130
131
132
133

List of names added to the Printed List, on Polling Sub-Division No. 1, on Revision by me, Bernard L. Doyle, Esquire, Junior Judge, at a Court holden on the day of 1883.

NO	NAME.	LOT.	CON. OR STREET.

POLLING SUB-DIVISION NO 1.—CONTINUED.

No. ON ROLL.	NAME.	LOT.	CON. OR STREET.	P. O. ADDRESS.
J 88	Gaus, Henry	n ½ of s ½ 28, 29 30	1	owner 5
78	Hilliar, John	8	1	owner 5
155	Hogg, Wm.	5	3	owner 5
J156	Hogg, James	5	8	owner 5
239	Hingston, W. G.	4	5	owner 1
261	Hutchinson, W. M.	w ¼ 17	6	owner 3
J293	Heritage, Thos.	7	6	owner 1
J287	Ingram, Wm.	n ½ 1, 2	6	(see div. 2) tenant 1
288	Irvine, James	n ½ 1, 2	6	tenant 1
J 5	Jackson, David	n ¼ 13	1	owner 7
J 8	Jacklin, Elijah	n pts 15 & 16	1	owner 7
163	Jackson, John	9	3	owner 5
164	Jackson, James	9	3	owner 5
115	Leird, James	pt n w pt 1	2	tenant 5
98	Lucas, Adam	w ¼ 29	2	owner 4
102	Lucas, John	28	2	owner 4
J189	Longman, Samuel	e pt 2 w ¼ 3	4	owner 5
J248	Laing, B.	8	5	owner 1
249	Lowe, John	10	5	owner 1
119	Moorehouse, T. J.	4	2	owner 5
J 91	Mines, Wm.	s ¼ 34, 35 36	1	(see div. 6) owner 4
167	Mullin, Michael	12	3	owner 1
237	Manser, Charles	3	5	occupant 1
J298	Maguire, David	10	6	owner 1
J305	Mitchell, Wm.	s ¼ 14	6	owner 3
J 9	McDonald, Robert	17 & n hlf 18 19	1	owner 7
10	McDonald, John	n hlf 18 & 19	1	farmer's son 7
11	McDonald, George	n hlf 18 & 19	1	farmer's son 7
J 14	McTavish, Duncan	n hlf 24 & 25	1	owner 7
J 15	McTavish, John	n hlf 24 & 25	1	owner 7
J 16	McLennan, William	26	1	owner 4
17	McLennan John	26	1	owner 4
J 20	McAllister John	n pt 30	1	owner 4
121	McDonald, Donald	6	2	owner 5
124	McCutcheon, John	10	2	owner 5
130	McFarlane, Thomas	14 & w hlf 15	2	owner 5
131	McFarlane, Alex.	14 & w hlf 15	2	farmer's son 5
132	McDonald, Archibald	e ¼ 15, 16, & w pt 16	2 & 3	owner 5
133	McDonald, Alex.	16	2	farmer's son 5

List of names added to the Printed List, on Polling Sub-Division No. 1, on
 Revision by me, Bernard L. Doyle, Esquire, Junior Judge, at a Court holden
 on the
 day of

POLLING SUB-DIVISION NO. 1.—CONTINUED.

No. OF ROLL.	NAME,	LOT.	CON. OR STREET.	P. O. ADDRESS.
J184	McDonald, Duncan	17, & e pt 16 17	2 & 3	
66	McEwen, Thomas	s w pt 1	1	owner 5
69	McCutcheon, James	4	1	owner 5
J 76	McKelvey, William	7	1	tenant 5
J 85	McInnis, Robert	s hlf 20, 21	1	owner 5
89	McAllister, Robt. sr.	s pt 30	1	owner 5
J 90	McAllister, Robt. jr.	s hlf 24, 25, 31, 32, 33	1	owner 4
J160	McDonald, Hugh	7	3	owner 4
168	McBlain, Quintan	13	3	owner 5
169	McBlain, William	14	3	tenant 1
170	McBlain, Robert	13, 14	3	tenant 1
90	McDonald, Alex.	e hlf 8	4	tenant 1
J192	McDonald, Alex. sr.	6	4	occupant 5
193	McDonald, Alex jr.	6	4	owner 5
J196	McInnis, Arthur	9	4	owner 5
J199	McDougall, John	11	4	owner 1
200	McDougall, Alex.	11	4	owner 1
J201	McQuarrie, Hector	12	4	tenant 1
J202	McKey, Hector	n hlf 13	4	owner 1
244	McCutcheon, Wm.	9 & n hlf 20	5 & 6 (see div. 6.)	owner 1
253	McKee, Robert	12	5	owner 1
J285	McLaughlin, Duncan	s hlf 1, 2 & 2	6 & 5	owner 1
J289	McLaughlin, Thos.	n hlf 1, 2	6	owner 1
296	McArthur, E. J.	e hlf 9	6	owner 1
297	McArthur, Peter	e hlf 9	6	owner 1
J291	Oliver, Francis	4	6	occupant 1
			6	owner 1
4	Pollock, Andrew	n hlf 10	1	
J 80	Pollock, Samuel	s hlf 10	1	owner 5
				owner 7
J125	Ross, Alex.	11	2	
J166	Roe, Richard	11	3	owner 5
J206	Raynard, Joseph	16	4	owner 1
811	Ransom, Robert	n pt 16	4	owner 3
997	Roe, Wm.	11	6	owner 3
J 1	Snell, Samuel jr.	n hlf 1 & 2	3	owner 8
2	Snell, Samuel sr.	n hlf 1 & 2	1	farmer's son 1
116	Snell, Edward	pt n pt 1	1	tenant 7
118	Stokes, Thos.	3	2	owner 7
J 67	Simpson, Andrew	s pts 2 & 3	2	owner 5
J 68	Simpson, James	s pt 1 & 2	1	owner 5
J150	Strachan, James	{ n hlf 1 { w hlf 1	{ 4 { 3	owner 5
J151	Strachan, John	{ e hlf 1 & w. hlf 2 { s pt 1	{ 3 { 4	owner 1
				owner 1

List of names added to the Printed List, on Polling Sub-Division No. 1, on

No. of ROLL.

152
 153
 194
 J203
 J205
 238
 J240
 242
 243
 247
 J250
 251
 J290
 J292
 J294
 996
 1005
 204

J 6
 7
 J 81
 J154
 J191
 152
 J 64
 65
 J 82
 299
 308
 310
 J312

P.

245
 300
 24
 87
 306

PART

List of names added to the Printed List, on Polling Sub-Division No. 1, on
 Revision by me, Bernard L. Doyle, Esquire, Junior Judge, at a Court holden
 on the day of 1883.

NO	NAME.	LOT.	CON. OR STREET.

POLLING SUB-DIVISION NO. 1.—CONTINUED.

No. of ROLL.	NAME,	LOT.	CON. OR STREET.	P. O ADDRESS.
152	Strachan, Thos.	{ e pt 2 w pt 3 n hlf of s hlf 1	{ 3 4	owner 1
153	Strachan, Thos.	e pt 2 w pt 3	3	farmer's son 1
194	Smith, Thos. S.	7	4	owner 1
J203	Smith, Owen	s hlf 13	4	owner 1
J205	Savage, Henry	15 & 18	4	(see div. 6) owner 3
238	Smith, James	3	5	owner 1
J240	Smith, Thos.	5 & 6	5	owner 1
242	Smith, Oliver	5 & 6	5	farmer's son 1
243	Smith, Alex.	pt s w pt 6	5	occupant 1
247	Shines, Samuel	7	5	owner 1
J250	Shaw, Angus	11	5	owner 1
251	Shaw, John	11	5	owner 1
J290	Sample, John	3	6	owner 1
J292	Smith, Truman,	6	6	owner 1
J294	Smith, John	8 w pt 9	6	owner 1
996	Smith, Arthur	5	5	farmer's son 1
1005	Sample, John	3	6	farmer's son 1
204	Smith, John	n pt 14	4	owner 1
J 6	Thompson, Alex.	n hlf 14	1	owner 7
7	Thompson, David	n hlf 14	1	farmer's son 7
J 81	Taylor, John	11 & 12	1	owner 5
J154	Taylor, Duncan	e pt 3 w pt 4	3	owner 4
J191	Tarnbull, James	5 e hlf 4	4	owner 5
152	White, Wm.	7	2	owner 5
J 64	Wright, Thos.	pt w pt 1 e hlf 2 2	1 & 2	owner 5
65	Wright, Thos.	e hlf 2	2	farmer's son 5
J 82	White, Richard	e hlf 13 & 14	1	owner 5
299	Woodburn, Thos.	n hlf 11	6	owner 1
308	Wells, Wm.	w hlf 16	6	owner 17
310	Welsh, John	e hlf 17	6	owner 1
J312	Welsh, A. G.	17 & 18	6	(see div. 6) owner 3

PART II.—Persons Entitled to Vote at Municipal Elections ONLY.

245	Attwood, George	pt s pt 6	5	occupant 1
300	Chapman, Wm.	n w pl 12	6	owner 1
24	Doude, Wm.	pt s pt 5	5	occupant 1
87	Gordon, John	s pt 22	1	tenant 5
306	Smalldon, N.	n e pt 15	6	owner 3

PART III.—Persons Entitled to Vote at Elections to the Legislative Assembly ONLY.

NONE.

List of names added to the Printed List, on Polling Sub-Division No. 1, on
 Revision by me, Bernard L. Doyle, Esquire, Junior Judge, at a Court holden
 on the
 day of
 1882

VOTERS' LIST, 1883.

MUNICIPALITY OF THE TOWNSHIP OF GREY.

SCHEDULE OF POST OFFICES.

11 Russels.	5 Jamestown.	9 Carmuncock.	13 Toronto.
2 Cranbrook.	6 Wulton.	10 Mitchell.	14 Guelph.
3 Ethel.	7 Morrisbank.	11 Henfry.	15 Atwood.
4 Molesworth.	8 Moncrieff.	12 Trowbridge.	16 Stratford.

17 Hollin.

POLLING SUB-DIVISION NO. 2.

Comprising cons. 7 to 12 inclusive; lots 1 to 17 inclusive.

Part 2.—List of Persons Entitled to Vote at BOTH Municipal Elections and Elections to the Legislative Assembly.

No. on ROLL.	NAME	LOT	CON. OR STREET	P. O. ADDRESS.
630	Alderson, Wm.	13, 14, 29, 30	Cranbrook	owner 2
635	Atkinson, W. B.	{ 243, 250, 253, 254, 267, 270 }	Cranbrook	owner 2
J408	Brewar, William	10	8	owner 1
409	Brewar, Edmund	10	8	owner 1
410	Brewar, Fred	10	8	owner 1
J419	Bawtinhimer, Wm.	e hlf 17	8	owner 3
536	Burgess, Samuel	n hlf 2 w pt 3	10	owner 1
537	Blashill, Wm.	pt n pt 3	10	owner 1
J543	Ball, Henry	4	10	owner 1
252	Bishop, Wm.	12 w pt 13, 5	5, 10 & 11 (see div 1)	owner 1
558	Beaker, John	n pt 14, 31 & 35	10, Cranbrook	owner 2
J561	Brown, Robt.	16 & 17 n pts 16 & 17	10 & 11	owner 2
562	Brown, John	16 & 17	10	farmer's son 2
563	Brown, James	16 & 17	10	farmer's son 2
564	Brown, Wm.	16 & 17	10	farmer's son 2
595	Botz, Wm.	22, 23, 25, 16 & 17	Graham's survey	owner 1
J603	Botz, Philip	4	11	owner 1
604	Botz, James	4	11	owner 1
628	Blashill, Wm.	17, 18, 25 & 26	Cranbrook	owner 2
638	Bothwell, Thos.	177	Cranbrook	owner 2
639	Bateman, George	121	Cranbrook	tenant 2
640	Bird, James	60	Cranbrook	owner 2
671	Burgess, Walter	s hlf 1	12	owner 1
688	Bird, John	12	12	tenant 2
689	Bird, Wm.	12	12	tenant 2
697	Beaker, Joseph	n pt 15 & 16	12	owner 2
703	Beaker, Adam	e pt 16	12	owner 2
704	Beaker, Adam	e pt 16	12	farmer's son 2

List of names added to the Printed List, on Polling Sub-Division No. 2, on

No. of
ROLL

328
J329
348
J396
J397
398
J478
589
614
616
J647
648
672
J682

J471
591
605
J606
J607
608
609
J625
693
J684
693
694

399
J402
470
J477
J556
557
678

J401
597
600
601
602
624
627

List of names added to the Printed List, on Polling Sub-Division No. 12, on Revision by me, Bernard L. Doyle, Esquire, Junior Judge, at a Court holden on the day of 1883.

NO	NAME.	LOT.	CON. OR STREET.

POLLING SUB-DIVISION NO. 2.--CONTINUED.

No. ON ROLL.	NAME.	LOT.	CON. OR STREET.	P. O. ADDRESS.
328	Cardiff, Mark	3	7	owner 1
J329	Cardiff, James	3 s pt 5	7 & 6 (see div 1)	owner 1
348	Chapman, Thomas	pt s pt 17	7	tenant 3
J396	Cardiff, John	n hlf 5, 8	6, 8 (see div. 1)	owner 1
J397	Crooks, George	4, n pt 4	8 & 9	owner 1
398	Crooks, A. E.	4	8	farmer's son 1
J478	Crerar, John	7	9	owner 1
589	Colvin, George, sr.	12, 13	Graham's s'y	owner 1
614	Cameron, James	pk lot 24	Cranbrook	tenant 2
616	Campbell, Malcolm	pk lot 1	Cranbrook	tenant 2
J647	Cameron, John	pt 16, 17	11	owner 2
648	Cameron, William	s pt 16, 17	11	farmer's son 2
672	Cornish, William	n hlf 1	12	tenant 1
J682	Calder, Thomas	9	12	owner 2
J471	Dobson, David	2	9	owner 1
591	Dudley, James	27	Graham's s'y	owner 1
605	Dickson, J. T.	6, 7	11	owner 1
J606	Dickson, Robert	s pt 8, n pt 7, 8	11, 12	owner 1
J607	Dark, George	9	11	owner 2
608	Dark, John	9	11	farmer's son 2
609	Dark, Robert	9	11	farmer's son 2
J625	Dillon, John	pk lot 10, 11	Cranbrook	owner 2
633	Dark, George	n pt 11	11	tenant 2
J634	Dark, William	n pt 11	11	owner 2
693	Dames, Charles	pt n pt 15	12	owner 2
694	Dames, Albert	{ n pt 15, 19, 20, 36, 38, 39, 40, 42	12 Cranbrook }	owner 2
399	Foster, William	n pt 5	8	tenant 1
J402	Forbes, John	6, w hlf 7	8	owner 1
470	Fear, Samuel	pt s pt 2	9	owner 1
J477	Ferguson, James	6	9	owner 1
J556	Fox, Michael	n pt 14	10	owner 2
557	Fox, William	n pt 14	10	farmer's son 2
673	Fitzackerly Timothy	w hlf 2	12	owner 1
J401	Govenlock, Walter	s pt 5	8	owner 1
597	Garvin, Edward	18, 19 20, 21	Graham's s'y	owner 1
600	Glasser, Daniel	3	11	owner 1
601	Glasser, John jr	3	11	owner 1
602	Glasser, John sr	3	11	owner 1
624	Garrow, Edward	pk lot 6	Cranbrook	owner 2
627	Galar, Martin	pk lot 12	Cranbrook	owner 2

List of names added to the Printed List, on Polling Sub-Division No. 2, on Revision by me, Bernard L. Doyle, Esquire, Junior Judge, at a Court holden on the day of 1883.

POLLING SUB-DIVISION NO. 2.—CONTINUED.

No. ON ROLL.	NAME.	LOT.	CON. OR STREET.	P. O. ADDRESS.	
699	Gramm, Valentine	{ 40 to 48, to 50 }	Cranbrook	owner	2
701	Geltz, John	{ 55, 203, 209 }	12	tenant	2
J414	Hall, William	14, 14	8, 9	owner	3
469	Hunter, John	pt s pt 2	9	owner	3
474	Hoggard, Samuel	3	9	tenant	3
J485	Habkirk William	12	9	owner	1
486	Habkirk William	12	9	farmer's son	1
J549	Hill, John	8, w pt 9	10	owner	1
J551	Hollinger, John	10	10	owner	1
590	Hopkins, S.	26	Graham's s'y	owner	1
J610	Hawkshaw, Thos.	10	11	owner	2
620	Hunter, F.	pk lot 4	Cranbrook	owner	2
622	Hunter, Alex.	pk lot 4	Cranbrook	owner	1
644	Hunter, John	pk lot 32	Cranbrook	owner	2
645	Huether, George	pk lot 101	Cranbrook	owner	2
695	Hicks, James	pt n pt 15	12	owner	2
J835	Inglis, Robert	7	7	owner	1
J481	Ingram, William	10	9 (see div.1)	owner	1
J550	Jones, John	e pt 9	10	owner	1
J332	Killow, William	s hlf 6	7	owner	1
J333	Karney, John	n hlf 6	7	owner	1
334	Karney, John	n hlf 6	7	farmer's son	1
J349	Keffer Jacob	16, w hlf 17	7	owner	3
350	Keffer Peter	16, w hlf 17	7	farmer's son	3
351	Keffer Aaron	16, w hlf 17	7	farmer's son	3
J417	Keys, Henry	n hlf 16	8	owner	3
J560	Knight, Joseph	e hlf 15	10	owner	2
596	Kelly, James	14, 15	Graham's s'y	owner	1
J598	Knechtel, John	s pt 2, 2	10, 11	owner	1
J704	Knight, John	s pt 16, w hlf 17	12	owner	2
J336	Lamont, Hugh	8	7	owner	1
J337	Lamont, Archibald	9	7	owner	1
J343	Lamont, Angus	13	7	owner	1
344	Lamont, Donald	13	7	owner	1
J345	Lamont, John	14	7	owner	1
J415	Lamont, Malcolm	15	8	owner	1
998	Lamont, J. A.	14	7	farmer's son	1

List of names added to the Printed List, on Polling Sub-Division No. 2, on

No. on
 ROLL.
 J480
 J487
 J488
 489
 541
 J544
 J552
 553
 J680
 326
 327
 338
 389
 J340
 J341
 342
 J405
 406
 407
 J411
 412
 413
 J488
 545
 546
 547
 548
 594
 599
 615
 618
 623
 641
 642
 674
 675
 676
 987
 J691
 700
 999
 400

*List of names added to the Printed List, on Polling Sub-Division No. 2, on
 Revision by me, Bernard L. Doyle, Esquire, Junior Judge, at a Court holden
 on the day of 1883.*

NO	NAME.	LOT.	CON. OR STREET.

POLLING SUB-DIVISION NO. 2.--CONTINUED.

No. ON ROLL.	NAME.	LOT.	CON. OR STREET.	P. O. ADDRESS.	
J480	Menzies, James	9	9	owner	1
J487	Menary, Robert	13	9	owner	1
J488	Mitchell, Thos.	15	9	owner	2
489	Mitchell, Richard	15	9	farmer's son	2
541	Mullholland, Adam	pt n pt 3	10	owner	1
J544	Martin, Robert	5	10 & 11	occupant	1
J552	Moore, Thos.	11	10	owner	1
553	Maunder, Thos.	12	10	tenant	1
J680	Mitchell, James	pts 6 & 7	12	owner	1
326	McLauchlin, Donald	1 & 2	7	owner	1
327	McLauchlin, Duncan	1 & 2	7	farmer's son	1
338	McDongall, James	190	7	owner	1
339	McDongall, Peter	8	8	owner	1
J340	McKinnon, Hugh	11	7	owner	1
J341	McIntosh, John, sr.	12	7	owner	1
342	McIntosh, John jr.	12	8	owner	1
J405	McDongall, John	9	8	owner	1
406	McDongall, Peter	9	8	farmer's son	1
407	McDongall, Allan	9	8	farmer's son	1
J411	McKay, Robt.	13	8	owner	1
412	McKay, Alex.	11	8	owner	1
413	McKay, Robert	13	8	farmer's son	1
J483	McGregor, Thos.	w hlf 11	9	owner	1
545	McNaughton, Robt.	6	10	owner	1
546	McNaughton, D'can	6	10	farmer's son	1
547	McCallum, Robt.	7	10	occupant	1
548	McCallum, Duncan	7	10	owner	1
594	McKay, Andrew	22, 23, 25, 16, 17	Graham's s'y	tenant	1
593	McKay, George	pt 14	Graham's s'y	owner	1
615	McNair, Alex.	pt lot 1	Cranbrook	owner	2
618	McRae, Rev. D. B.	Manse	Cranbrook	income	2
623	McKay, Angus	5	Cranbrook	owner	2
641	McKay, Wm.	58	Cranbrook	owner	2
642	McNichol, Andrew	20	Cranbrook	owner	2
674	McFadden, Uriah	3 e hlf 2	12	owner	1
675	McFadden, Aaron	3 e hlf 2	12	owner	1
676	McFadden, John	3 e hlf 2	12	owner	1
987	McLauchlin, John	11	12	owner	2
J691	McDonald, Peter	15	12	owner	2
700	McDonald, A. D.	pt n pt 16	12	tenant	2
999	McLauchlin, Donald	1 & 2	7	farmer's son	1
400	Newton, Thos.	n pt 5	8	owner	1

List of names added to the Printed List, on Polling Sub-Division No. 2, on Revision by me, Bernard L. Doyle, Esquire, Junior Judge, at a Court holden on the day of 1883.

POLLING SUB-DIVISION NO. 2.—CONTINUED.

No. of ROLL.	NAME,	LOT.	CON. OR STREET.	P. O ADDRESS.
648	Nichols, Michael	50	Cranbrook	owner 2
J490	Oster, Joseph	16	9	owner 2
J352	Pauabaker, Aaron	e hlf 17 pt s pt 23	7 & 7 (see div 5)	owner 3
476	Pepper Thomas	5	9	owner 1
554	Porter, Hugh sr.	13	10	owner 1
555	Porter, Hugh jr.	13	10	owner 1
683	Perrie, Wm.	10	12	owner 2
684	Perrie, Alex.	10	12	farmer's son 2
685	Perrie, Wm.	10	12	farmer's son 2
686	Perrie, Gideon	10	12	farmer's son 2
J831	Richardson, Neil	5	7	owner 1
J479	Robinson, Peter	8	9	owner 1
619	Raymann, Michael	3	Cranbrook	owner 2
625	Raddatz, Ferdinand	7, 8, 9	Cranbrook	owner 2
692	Raymann, Anthony	pt n pt 15	12	owner 2
706	Rann, John	e hlf 17	12	owner 2
J830	Smith, Marsden	4	7	owner 1
J391	Stewart, Donald	s pt 1	8	owner 1
J394	Stewart, Alex. jr.	2	8	owner 1
395	Stewart, Alex. sr.	pt n pt 2	8	owner 1
468	Stewart, Alex.	s w pt 2	9	owner 1
J559	Smalldon, John	w hlf 15	10	owner 2
592	Steffins, Wm.	27	Graham's s'y	owner 1
629	Shiek, John	13, 15, 16, 27, 28, 71, 72	12, Cranbrook	owner 2
632	Schroader, Martin	64, 65, 66, 67	Cranbrook	owner 2
637	Switzer, Chas.	80	Cranbrook	owner 2
636	Switzer, J. W.	mill reserve	Cranbrook	owner 2
J678	Shines, Michael	s pt 5	12	owner 1
690	Slemmon, James	14	12	owner 2
696	Seal, Charles	n pt 15	12	owner 2
698	Seal, George	n pt 15	12	occupant 2
J679	Shines, Wm.	n pts 5 & 6	12	owner 1
J846	Taylor, Thos.	15	7	owner 3
347	Taylor, Achurst	15	7	farmer's son 3
J484	Turabull, Adam	e hlf 11	9	owner 1
611	Tuck, Isaac	1	Cranbrook	tenant 2
612	Tuck, James	1	Cranbrook	owner 2
613	Tuck, Jacob	21, 22, 23, 24,	Cranbrook	tenant 2
617	Tuck, Robert	1	Cranbrook	owner 1

List of names added to the Printed List, on Polling Sub-Division No. 2, on

No. on ROLL.

538
539
540
621

J392
398
J416
J418
J491
J677
702

J408
404
475

472
681

PAK

List of names added to the Printed List, on Polling Sub-Division No. 2, on
Revision by me, Bernard L. Doyle, Esquire, Junior Judge, at a Court holden
on the day of 1883.

NO	NAME.	LOT.	CON. OR STREET.

POLLING SUB-DIVISION NO. 2.—CONTINUED.

No. on ROLL.	NAME.	LOT.	CON. OR STREET.	P. O. ADDRESS.
538	Vanstone, Wm.	s pts 2 & 3	10	owner 1
539	Vanstone, W. F.	s pts 2 & 3	10	owner 1
540	Vanstone, C. R.	s pts 2 & 3	10	owner 1
621	Vincent, John	4	Cranbrook	tenant 2
J392	Works, Robert	1	8	owner 1
393	Works, Wm.	1	8	owner 1
J416	Wilson, David	s hlf 16	8	owner 1
J418	Wright, Hugh	w hlf 17	8	owner 3
J491	Wilson, William	17	9	owner 2
J677	Warner, Wm.	4	12	owner 1
702	Wilson, Robert	pt n pt 16	12	owner 2
J403	Yuill, John	e hlf 7	8	owner 1
404	Yuill, Walter	e hlf 7	8	farmer's son 1
475	Zimmer, Michael	s pt 4	9	owner 1

PART II.—Persons Entitled to Vote at Municipal Elections ONLY.

472	Gardwell, Thos.	pt s pt 3	9	tenant 1
631	Laving, Michael	70	Cranbrook	owner 2

PART III.—Persons Entitled to Vote at Elections to the Legislative Assembly ONLY.

NONE.

List of names added to the Printed List, on Polling Sub-Division No. 2, on
 Revision by me, Bernard L. Doyle, Esquire, Junior Judge, at a Court holden
 on the day of 1883.

VOTERS' LIST, 1883.

MUNICIPALITY OF THE TOWNSHIP OF GREY.

SCHEDULE OF POST OFFICES.

1 Russell. 2 Cranbrook. 3 Ethel. 4 Moleaworth.	5 Jamestown. 6 Walton. 7 Morrisbank. 8 Moncrieff.	9 Carmunook. 10 Mitchell. 11 Honfryn. 12 Trowbridge.	13 Toronto. 14 Guelph. 15 Atwood. 16 Stratford.	17 Hollin.
---	--	---	--	------------

POLLING SUB-DIVISION NO. 3.

Comprising cons. 13 to 18 inclusive; lots 1 to 17 inclusive.

Part 2.—List of Persons Entitled to Vote at BOTH Municipal Elections and Elections to the Legislative Assembly.

No. on ROLL.	NAME	LOT	CON. OR STREET	P. O. ADDRESS.
J739	Armstrong, Edward	5	18	owner 1
745	Alderson, Charles	s hlf 8	18	tenant 1
776	Alcock, William	6	14	owner 1
777	Alcock, R. B.	n e pt 6	14	owner 1
J783	Askin, John	10	14	owner 6
J828	Avery, George	14, s pt 15	15	owner 2
829	Avery, Albert	14	15	farmer's son 2
836	Anderson, James	n hlf 16	15	owner 2
740	Blake, Patrick	6	13	owner 1
J773	Bain, John	4	14	owner 1
774	Bain, Donald	4	14	occupant 1
J775	Blake, William	5	14	owner 1
J870	Buchanan, John	8	16	owner 6
871	Buchanan, Alex.	8	16, 17	owner 6
906	Bennett, Wm.	2, e pt 1	17	owner 6
907	Bennett, John	2	17	farmer's son 6
J918	Bullantyne, John	w hlf 11	17	owner 6
949	Brodie, Charles	vill. lots 19, 20	Walton	tenant 6
951	Beirnes, William	" " 1	Walton	owner 6
J967	Blair, Robert	4, 5	18	owner 6
1002	Bennett, Joseph	2	17	farmer's son 6
J749	Cardiff, Thomas	10	13	owner 2
J752	Cash, John	13	13	owner 2
J754	Currie, Isaac	15	13	owner 2
J786	Clark, David	13	14	owner 6
J897	Cuthill, James	17, s hlf 16	15	owner 2
J864	Connor, Thomas	n hlf 5	16	owner 6

List of names added to the Printed List, on Polling Sub-Division No. 3, on ...
 Junior Judge at a Court holden

No. on ROLL.
 868
 J877
 J909
 J919
 924
 J980
 950
 966
 J979
 1004
 J828
 J825
 J865
 J920
 J921
 922
 J755
 J818
 819
 J747
 J748
 J915
 946
 771
 J779
 780
 781
 959
 796
 797
 772
 814
 J815
 J816
 J821
 J868
 J872
 J878
 J989
 940

List of names added to the Printed List, on Polling Sub-Division No. 3, on Revision by me, Bernard L. Doyle, Esquire, Junior Judge, at a Court holden on the day of 1883.

NO	NAME.	LOT.	CON. OR STREET.

POLLING SUB-DIVISION NO. 3.--CONTINUED.

No. ON ROLL.	NAME.	LOT.	CON. OR STREET.	P. O. ADDRESS.
868	Campbell, Duncan	w hlf 7	16	owner 6
J877	Campbell, Donald	15	16	owner 2
J909	Campbell, David	8	17	owner 6
J919	Creeh, Enis	e hlf 11	17	owner 6
924	Campbell, James	w pt 13	17	tenant 6
J930	Clark, George	16, & 15, 6	17, 18	owner 6
950	Campbell, James	vill. lots 18, 19, 20	Walton	owner 6
966	Campbell, Duncan	pt n pt 3	18	occupant 6
J979	Campbell, George	13, 14	18	owner 6
1004	Campbell, Arch.	13, 14	18	farmer's son 6
J823	Douglass, James	9	15	owner 6
J825	Douglass, Adam	11	14, 15	owner 6
J865	Douglass, William	s hlf 5	16	owner 6
J920	Duncanson, Arch.	w hlf 12	17	owner 6
J921	Duncanson, Neil	e hlf 12	17	owner 6
922	Duncanson, Arch.	e hlf 12	17	farmer's son 6
J755	Ennis, Thomas	16, w hlf 14	13	owner 2
J818	Ewen, John	5	15	owner 6
819	Ewen, John jr.	5	15	owner 6
J747	Forest, George	9	13	owner 1
J748	Forest Alex.	9	13	owner 1
J915	Ferguson, David	9	17	owner 6
946	Ferguson, Robert	vill. lcts 13, 14, 15	Walton	owner 6
771	Govenlock, Thomas	n hlf 1	14	owner 1
J779	Grant, David	8	14	owner 6
780	Grant, James	8	14	owner 6
781	Grant, John	8	14	owner 6
959	Grimoldby Reuben	9	Walton	owner 6
736	Hislop, Arch.	3	18	tenant 1
737	Hislop, Thomas	3	13	owner 1
772	Hislop, John	2 s hlf 1	14	owner 1
814	Hislop, John	2	15	tenant 6
J815	Hislop, Wm.	2	15	owner 6
J816	Hislop, Andrew	3	14 & 15	owner 6
J821	Hislop, James	7	15	owner 6
J863	Hodgins, Joseph	4	16	owner 6
J872	Harris, John	9	16	owner 6
J873	Houston James	e hlf 10	16	owner 6
J939	Hewitt, John	1	18	owner 6
940	Hewitt, John	1	18	farmer's son 6

List of names added to the Printed List, on Polling Sub-Division No. 3, on Revision by me, Bernard L. Doyle, Esquire, Junior Judge, at a Court holden

on the

day of

1883.

POLLING SUB-DIVISION NO. 3.--CONTINUED.

No. of ROLL.	NAME.	LOT.	CON. OR STREET.	P. O ADDRESS.
941	Hewitt, Josiah	1	18	farmer's son 6
J942	Hewitt, H. L.	s pt 3	18	owner 6
947	Hewitt, Wm.	6, 16 & 17	Walton	owner 6
J916	Johnstone, Andrew	w hlf 10	17	owner 6
J978	Johnstone, Thos.	9 e hlf 7	18 & 17	owner 6
974	Johnstone, Duncan	9	18	farmer's son 6
J976	James, Philip	10	18	owner 6
J977	Johnstone, Thos.	w pt 11	18	owner 6
599	Knechtel, Valentine	11	13	owner 1
J964	Klyne, Adam	2	18	owner 6
J753	Larmont, Thos.	e hlf 14	13	owner 2
J778	Lamb, John	7	14	owner 6
J784	Logan, J. T.	12	14	owner 6
785	Logan, David	12	14	owner 6
880	Leckie, John	14	16	owner 2
953	Lee, Wm.	2 & 3	Walton	owner 6
J744	Menzies, Robert	n hlf 7	13	owner 1
746	Mitchell, John	s hlf 8	13	owner 1
903	Mills, Richard	w hlf 1	17	tenant 6
J914	Montieth, George	6	17	owner 6
957	Morrison, Matthew	vill. lot 7	Walton	owner 6
958	Mulholland, William	" " 8	Walton	owner 6
743	McDonald, Duncan	n hlf 7	13	tenant 1
J791	McNeil, Arch.	16	14	owner 2
J792	McNeil, Lauchlin	17, w hlf 18	14 (see div 4)	owner 2
831	McIntosh, Peter	n hlf 15	15	occupant 2
832	McIntosh, Archibald	n hlf 15	15	owner 2
833	McIntosh, James	pt n pt 15	15	occupant 2
834	McIntosh, Donald	pt n pt 15	15	owner 2
856	McDonald, Peter	w pt 1	16	owner 6
J857	McDonald, James	1	16	owner 6
904	McAllister, Alex.	w hlf 1	17	owner 6
908	McFadzean, John	s e pt 2	17	owner 6
910	McFadzean, Thomas	4	17	owner 6
J917	McGavin, Robert	e hlf 10	17	owner 6
J925	McKenzie, Duncan	e hlf 13	17	owner 6
J927	McAllister, Wm.	e hlf 14	17	owner 6
J928	McKay, Hugh	w hlf 15	17	owner 9
929	McLeod, Roderick	e hlf 15	17	owner 6
944	McTaggart, Orron	12	Walton	occupant 6

List of names added to the Printed List, on Polling Sub-Division No. 3, on

	P. O ADDRESS.
mer's son	6
owner	6
owner	6
owner	6
owner	6
mer's son	6
owner	6
owner	6
owner	1
owner	6
owner	2
owner	6
owner	6
owner	6
owner	2
owner	6
owner	1
owner	1
tenant	6
owner	6
owner	6
owner	6
tenant	1
owner	2
4)owner	2
occupant	2
owner	2
occupant	2
owner	2
owner	6
owner	6
owner	6
owner	6
owner	6
owner	6
owner	6
owner	6
owner	9
owner	6
occupant	6

List of names added to the Printed List, on Polling Sub-Division No. 3, on Revision by me, Bernard L. Doyle, Esquire, Junior Judge, at a Court holden on the day of 1888.

NO. NAME. LOT. CON. OR STREET.

No. on ROLL.

945
952
954
960
961
J978
1008

785

948
956

J788
750
J751
905
962
965
J975

741
J742
J782
J787

788
789
790
812

813
820
J826
J827

J885
859
860
861

J876
J878
J879

955
J969
970
971

List of names added to the Printed List, on Polling Sub-Division No. 3, on
Revision by me, Bernard L. Doyle, Esquire, Junior Judge, at a Court holden
on the day of 1888.

No.	NAME.	LOT.	CON. OR STREET.

POLLING SUB-DIVISION NO. 3.—CONTINUED.

No. of ROLL.	NAME.	LOT.	CON OR STREET.	F. O. ADDRESS.
945	McTaggart, C. W.	12	Walton	owner 6
952	McLeod, Wm.	2 & 3	Walton	tenant 6
954	McTaggart, Ridley	4 & 5	Walton	tenant 6
960	McDonald, Lewis	29 pt w pt 1	16, 18, (see div 4)	owner 6
961	McDonald, Chas.	pt w pt 1 26	18, 17, (see div 4)	owner 6
J978	McMillan, Angus	12 e pt 11	18	owner 6
1003	McMullan, David	12	18	farmer's son 6
785	Oakley, James	2	13	owner 1
948	Pethick, George	18	Walton	tenant 6
956	Pethick, John	7	Walton	occupant 6
J788	Roddick, John	4	13	owner 1
750	Robertson, John	12	13	owner 2
J751	Robertson, Daniel	12	13	owner 2
905	Reid, Rev. W. H.	p s pt 1	17	occupant 6
962	Ritchie, James	10	Walton	occupant 6
965	Ritchie, John	n pt 3	18	owner 6
J975	Roe, Thos.	e hlf 7	17	owner 6
741	Stephenson, Wm.	s hlf 7	13	owner 1
J742	Stephenson, John	s hlf 7	13	owner 1
J782	Stewart, Donald	9	14	owner 6
J787	Sinclair, Peter jr.	s hlf 14	14	owner 6
788	Sinclair, Peter sr.	15 n hlf 14	14	owner 2
789	Sinclair, Adam	n hlf 14	14	owner 2
790	Sinclair, James	n hlf 14	14	owner 2
812	Sholdice, Adam	1	15	owner 6
813	Sholdice, Wm.	1	15	farmer's son 6
820	Stewart, Hugh	6	15	owner 6
J826	Shaw, James	12	15	owner 6
J827	Stewart, John	13	15	owner 6
J885	Shiels, Thos.	n hlf 16	15	occupant 2
859	Stewart, Wm.	n w pt 1	16	owner 6
860	Smith, Wm.	2	16	owner 6
861	Smith, R. F.	2	16	farmer's son 6
J876	Stewart, Alex.	13	16	owner 2
J878	Stewart, John	16	16	owner 2
J879	Straith, Wm.	17	16	owner 2
955	Smith, Donald	4 & 5	Walton	owner 6
J969	Smilie, Jas.	6 w hlf 7	18 & 17	owner 6
970	Smilie, John	6	18	farmer's son 6
971	Smilie, Wm.	6	18	farmer's son 6

List of names added to the Printed List, on Polling Sub-Division No. 3, on Revision by me, Bernard L. Doyle, Esquire, Junior Judge, at a Court holden day of 1883.

POLLING SUB-DIVISION NO. 3.--CONTINUED.

No. on ROLL.	NAME.	LOT.	CON. OR STREET.	P. ... ADDRESS.	
J756	Taylor, Thos.	17	13	owner	2
J822	Turnbull, Thos.	8	15	owner	6
J824	Turnbull, Andrew,	10	15	owner	6
J866	Telfer, Wm.	e hlf 6	16	owner	6
J867	Telfer, Thos.	w hlf 6	16	owner	6
J869	Turnbull, Wm.	e hlf 7	16	owner	6
912	Tait, George	6	17	tenant	6
913	Tait, James	6	17	tenant	6
<hr/>					
J862	Watson, Peter	3	16	owner	6
J875	Wilby, Henry	11 & 12	16	tenant	6
J926	Williamson, J. B.	n w pt 13 w hlf 14	17	owner	6
J972	Williamson, Thos.	7 & 8	18	owner	6

PART II Persons Entitled to Vote at Municipal Elections ONLY.

923	Bowie, John	pt w pt 13	17	tenant	6
963	Fulton, James	n w pt 1	18	owner	6
943	Rands, John	pt s pt 3	18	occupant	6
968	Ritchie, James	pt s pt 4	18	occupant	6

PART III,—Persons Entitled to Vote at Elections to the Legislative Assembly ONLY.

NONE.

List of names added to the Printed List, on Polling Sub-Division No. 3, on ...

1 Russ
2 Grant
3 Ethel
4 Mole

Part

No. on
ROLL.

J758
J770
J986

804
938
984
985

J768
769
J899

848

J840
881
802
J803
901

980

717
J809
885
J900

802

*List of names added to the Printed List, on Polling Sub-Division No. 4, on
Revision by me, Bernard L. Doyle, Esquire, Junior Judge, at a Court holden
on the day of 1883.*

NO	NAME.	LOT.	CON. OR STREET.

VOTERS' LIST, 1883.

MUNICIPALITY OF THE TOWNSHIP OF GREY.

SCHEDULE OF POST OFFICES.

11 russels.	5 Jamestown.	9 Carmunnoch.	13 Toronto.	17 Hollin.
2 Cranbrook.	6 Walton.	10 Mitchell.	14 Guelph.	
3 Ethel.	7 Morrisbank.	11 Henfryn.	15 Atwood.	
4 Molesworth.	8 Moncrieff.	12 Trowbridge.	16 Stratford.	

POLLING SUB-DIVISION NO. 4.

Comprising cons. 13 to 18 inclusive; lots 18 to 35 inclusive.

Part 2.—List of Persons Entitled to Vote at BOTH Municipal Elections and Elections to the Legislative Assembly.

No. on ROLL.	NAME	LOT	CON. OR STREET	P. O. ADDRESS.
J758	Brigham, George	19	13	tenant 2
J770	Bowan, Robert	34	13	owner 2
J936	Battin, John	30	17	owner 8
804	Carscadden, Jas.	29	14	tenant 2
933	Carmichael, John sr.	20	17	occupant 8
934	Carmichael, John jr.	20	17	owner 8
935	Carmichael, Angus	20	17	owner 8
J768	Denman, James	31	13	owner 2
769	Denman, J. J.	31	13	owner 2
J899	Doull, David	27	16	owner 8
843	Easton, Wm.	e hlf 24 w hlf 24	15	tenant 8
J840	Fulton, Wm. jr.	19	15	owner 8
881	Fulton, Wm. sr.	19	16	owner 2
802	Fulton, George,	19	16	farmer's son 2
J803	Fulton, James	20	16	owner 2
901	Fewster, James	35	16	tenant 8
980	Govenlock, Andrew	17, 18, 19	18	owner 6
717	Howard, John	25, 25	12 & 13 (see div 2)	tenant 2
J809	Harbottle, John	32, 32, 33	14 & 13	owner 2
885	Heuther, George	22	16	tenant 8
J900	Harrison, Charles	32	16	owner 8
802	King, Wm.	26	14	owner 2

List of names added to the Printed List, on Polling Sub-Division No. 4, on
 Revision by me, Bernard L. Doyle, Esquire, Junior Judge, at a Court holden
 on the day of 1883.

POLLING SUB-DIVISION NO. 4.—CONTINUED.

No. on ROLL.	NAME.	LOT.	CON. OR STREET.	P. O. ADDRESS.	
805	Kelly, James	30	14.	tenant	2
J887	Kendall, James	24	16	owner	8
J931	Kendall, Robert	19	17	owner	8
932	Kendall James	19	17	owner	8
J847	Livingston, James,	27	15	owner	8
848	Livingston, R. W.	27	15	owner	8
985	Long, Jacob	s e pt 35	18	owner	9
1001	Livingston, D. R.	27	15	farmer's son	8
806	Minchall, George	30	14	owner	16
J854	Mann, James	35	15	owner	8
890	Manning, John	pt n pt 26	16	owner	8
891	Moon, James	26	16	owner	8
892	Matheson, Thos.	23	16	owner	10
902	Mann, Wm.	35	16	owner	8
J937	Machan, Robert	31 & 32	17	owner	8
938	Machan, Wm.	30, 29, 35	16 & 17	owner	8
J761	McIntosh, John	n hlf 21 s hlf 21	12 & 13 (see div 5)	owner	2
J762	McInnis, Andrew	s hlf 21 w pt 22	13	owner	2
J763	McInnis, Duncan	e pt 22	13	owner	2
J792	McNeil, Lauchlin	17 w hlf 18	14 (see div 3)	owner	2
J795	McNair, James	20	14	owner	2
J796	McNair, Duncan	21	14	owner	2
797	McNair, Donald	22	14	owner	2
J798	McNair, John	22	14	owner	2
J799	McNeil, Peter	23	14	owner	2
800	McNeil, John	24	14	owner	2
J842	McNair, James	22	15	owner	8
J844	McTaggart, John	w hlf 23 e hlf 24	15	owner	8
J850	McKay, Alex.	29	15	owner	8
J855	McKay, George	e hlf 33 & 34	15	owner	8
J884	McTaggart, Dougald	21	16	owner	2
J961	McDonald, Charles	pt w pt 1, 26	18 & 17 (see div 3)	owner	6
J960	McDonald, Lewis	29 pt w pt 1	16 & 18 (see div 3)	owner	6
J933	McNaught, John	30	18	owner	9
J984	McNaught, Henry	31 & 32	18	owner	9
725	Neable, Conrad	29 & 24	12 & 13 (see div 2)	owner	2
807	Oliver, James	w hlf 31	14	owner	2
808	Oliver, Walter	e hlf 31	14	owner	2
J851	Osborne, John	30	15	owner	8

List of names added to the Printed List, on Polling Sub-Division No. 4, on

		P.O. ADDRESS.
tenant		2
owner		8
owner		8
owner		8
owner		8
owner		8
owner		9
owner's son		8
owner	16	
owner	8	
owner	8	
owner	8	
owner	10	
owner	8	
owner	8	
owner	8	
owner	2	
owner	2	
owner	2	
owner	2	
owner	2	
owner	2	
owner	2	
owner	2	
owner	2	
owner	8	
owner	8	
owner	8	
owner	8	
owner	8	
owner	2	
owner	6	
owner	6	
owner	9	
owner	9	
owner	2	
owner	2	
owner	2	
owner	8	

List of names added to the Printed List, on Polling Sub-Division No. 4, on Revision by me, Bernard L. Doyle, Esquire, Junior Judge, at a Court holden on the day of 1883.

NO.	NAME.	LOT.	CON. OR STREET.
-----	-------	------	-----------------

No. of
ROLL

766

J852

893

J732

757

J759

760

J794

J803

811

J841

J845

846

J849

853

888

889

894

J981

982

886

718

J719

J764

J767

J801

J880

J793

897

896

895

898

PAR

*List of names added to the Printed List, on Polling Sub-Division No. 4, on
Revision by me, Bernard L. Doyle, Esquire, Junior Judge, at a Court holden
on the day of 1883.*

NO.	NAME.	LOT.	CON. OR STREET.

POLLING SUB-DIVISION NO. 4.—CONTINUED.

No. of ROLL.	NAME,	LOT.	CON. OR STREET.	P. O ADDRESS.
766	Patterson, George	29	13	owner 2
J852	Robertson, Robert	32	15	owner 8
893	Rock, George	23	16	owner 10
J732	Slingerland, D. W.	35, 35	14, 12 & 13 (see div 2)	owner 2
757	Steiss, John	18	13	owner 2
J759	Scott, Robt. jr.	20	13	owner 2
760	Scott, Robt sr.	20	13	owner 2
J794	Shiels, John	19	14	owner 2
J803	Spieran, Luke	27 & 28	14	owner 2
811	Smith, James	33 & 34	14	owner 2
J841	Shiels, George	20	15	owner 8
J845	Sparling, J. H.	26	15	owner 8
846	Sparling, Fletcher	26	15	owner 8
J849	Spieran, Hartwell	28	15 & 16	owner 8
853	Spieran, John	w hlf 33	15	owner 8
888	Sparling, Richard	25	16	owner 8
889	Sparling, George	pt n pt 26	16	farmer's son 8
894	Stevens, Henry	23	16	owner 8
J981	Smith, Wm.	28 & 29	18	owner 9
982	Smith, J. A.	28 & 29	18	farmer's son 9
886	Torrance, John	22	16	owner 8
718	White, Hiram	25 & 25	12 & 13 (see div 2)	owner 2
J719	Whitfield, Thos.	26 & 26	12 & 13 (see div 2)	owner 2
J764	Whitfield, Teasdal	23	13	owner 2
J767	Whitfield, Joseph	30	13	owner 2
J801	Williamson, Charles	25	14	owner 2
J880	Woods, Henry	18	16	owner 2
J793	Ziggler, Wm.	e hlf 18	14	owner 2

PART II.—Persons Entitled to Vote at Municipal Elections ONLY.

897	Mitchell, Wm.	pt n pt 23	16	occupant 8
896	Rock, J. G.	pt n pt 23	16	occupant 8
895	Willis, Wm.	pt n pt 23	16	occupant 8
898	Wallace, Wm.	pt n pt 23	16	occupant 8

PART III.—Persons Entitled to Vote at Elections to the Legislative Assembly ONLY.

NONE.

List of names added to the Printed List, on Polling Sub-Division No. 4, on
 Revision by me, Bernard L. Doyle, Esquire, Junior Judge, at a Court holden
 on the day of 1883.

VOTERS' LIST, 1883.

MUNICIPALITY OF THE TOWNSHIP OF GREY.

SCHEDULE OF POST OFFICES.

11 Russell.	5 Jamesstown.	9 Carmunnook.	13 Toronto.	17 Hollis.
2 Cranbrook.	6 Walton.	10 Mitchell.	14 Gushp.	
3 Ethel.	7 Morrisbank.	11 Henfryn.	15 Atwood.	
4 Moleworth.	8 Moncrieff.	12 Trowbridge.	16 Stratford.	

POLLING SUB-DIVISION NO. 5.

Comprising cons. 7 to 12 inclusive; lots 18 to 35 inclusive.

Part 2.—List of Persons Entitled to Vote at BOTH Municipal Elections and Elections to the Legislative Assembly.

No. on ROLL.	NAME	LOT	CON. OR STREET	P. C. ADDRESS.
J354	Bateman, Elijah	18	7	owner 3
J355	Bateman, John	19	7	owner 3
493	Barr, Edward	w hlf 20	9	owner 3
494	Barr, Robert	21, e hlf 20	9	owner 3
J518	Baker, John K.	30, 31	9	owner 11
577	Baker, William	s pt of n pt 25	10	tenant 3
J583	Bernath, Conrod	n hlf 29	10	owner 3
650	Buttery, Henry	pt n pt 20	11	owner 2
353	Carter, Robert	pt s pt 23	7	owner 3
366	Cameron, Alex,	pt s pt 22	7	owner 3
J374	Cober, John	pt s pt 23	7	owner 3
390	Coughlin, Nathaniel	33	7	owner 3
500	Coats, Francis	n pt 22	9	owner 3
J515	Campbell, Edward	w hlf 33	9	owner 11
516	Campbell, Hugh	e hlf 33	9	owner 11
J575	Campbell, William	24	10	owner 3
J581	Chambers, Samuel	n hlf of s hlf 26, 27	10	owner 3
J585	Cook, William	s hlf 29, 30	10	owner 11
662	Cox, Richard	28	11	owner 2
666	Coutts, Robert	30	11	owner 2
709	Carsality, John	w hlf 19	12	owner 2
J716	Carnochan, John	24	12	owner 2
J214	Dunbar, John	23, pt n pt 22	4, 8 (see No 6)	owner 3
J356	Dobson, Charles	19, 20	3, 7 (see No 6)	owner 3
J358	Dobson, Lawrence	21	7	owner 3
359	Dobson, David	21	7	farmer's son 3
360	Dobson, Robert	22, 22	6, 7 (see No 6)	tenant 3

List of names added to the Printed List, on Polling Sub-Division No. 5, on

3.

GREY.

17 Hollis.

clusive.

Elections and

	P. O. ADDRESS.
owner	3
owner	3
owner	3
owner	3
owner	11
tenant	3
owner	3
owner	2
owner	3
owner	3
owner	3
owner	3
owner	8
owner	11
owner	11
owner	3
owner	3
owner	11
owner	2
owner	2
owner	2
owner	2
owner	8
owner	8
owner	8
mer's son	3
tenant	3

*List of names added to the Printed List, on Polling Sub-Division No. 5, on
Revision by me, Bernard L. Doyle, Esquire, Junior Judge, at a Court holden
on the day of 1883.*

NO	NAME.	LOT.	CON. OR STREET.
----	-------	------	-----------------

POLLING SUB-DIVISION NO. 5.--CONTINUED.

No. OF ROLL.	NAME,	LOT.	CON. OR STREET.	P. O ADDRESS.
J981	Dilworth, Robert	n hlf 24 & w hlf 26	6,7(see No 6)	owner 3
J435	Dunbar, David	28, pt n pt 23	5,8(see No 6)	owner 3
J446	Davies, J. M.	33, pt n pt 22	5,8(see No 6)	owner 3
465	Davies, E. C. K.	33, 35, & n hlf 35	6,7(see No 6)	owner 3
519	Davidson, George	pt s pt 34	8	tenant 11
J660	Duke, William	s hlf 26	11	owner 2
664	Doherty, John	29	11	tenant 2
J670	Denman, George	35	11	owner 2
J712	Ducklow, John	n hlf 21	12	owner 2
373	Eckmier, Daniel	pt s pt 23	7	occupant 3
378	Elliot, William	25 & w hlf 25	6,7(see No 6)	owner 3
329	Elliot, John	w hlf 25	7	farmer's son 3
380	Elliot, James	w hlf 25	7	farmer's son 3
424	Eckmier, Daniel	21, w pt 22	8	owner 3
425	Eckmier, Christian	n pt 21	8	occupant 3
428	Eckmier, John	n pt 22	8	owner 3
512	Engler, Ambrose	29	9	owner 3
J722	Evans, Wilson	27	12	owner 2
1000	Eugler, Joseph	29	9	farmer's son 3
361	Fisher, Michael	22	6 & 7	owner 3
371	Fogal, Morris	pt s pt 23	7	owner 3
J386	Ferguson, John	29, w hlf 30	7	owner 3
J387	Fisher, J. W.	32, e hlf 30	7	owner 3
447	Fraser, Robert	pt n pt 22	8	tenant 3
496	Fogal, Wellington	pt n pt 22	9	owner 3
654	Fralick, Clemence	w hlf 22	11	tenant 2
655	Fralick, Adam	w hlf 22	11	owner 2
665	Forrester, Andrew	29	11	owner 10
J711	Forrester, Valentine	20	12	owner 2
988	Fagan, William	25 to 30	9	occupant 3
388	Grant, John	e hlf 30	7	owner 3
J462	Gill, John	e hlf 31 & 31	7 & 8	owner 3
463	Gill, J. E.	e hlf 31 & 31	7 & 9	owner 3
501	Gill, Isaac	pt n pt 22, pt n pt 22	8 & 9	owner 3
573	Green, Henry	w pt 22	10	owner 3
576	Gill, Thos.	n pt 25	10	owner 3
989	Gass, Joseph	31 to 35	9	occupant 11
357	Holland, Robert	20	7	owner 3
362	Hicks, Wm.	pt s pt 22	7	owner 3
372	Heffernan, John	pt n pt 22 pt s pt 23	8 & 7	owner 3
384	Henry, Alex.	27 & 28	7	owner 3

List of names added to the Printed List, on Polling Sub-Division No. 5, on Revision by me, Bernard L. Doyle, Esquire, Junior Judge, at a Court holden on the day of 1883.

POLLING SUB-DIVISION NO 5.—CONTINUED.

No. ON ROLL.	NAME.	LOT.	CON. OR STREET.	P. O. ADDRESS.
385	Henry, Alfred	27 & 28	7	farmer's son 3
426	Hunter, R. J.	pt n pt 22	8	owner 3
429	Hewitt, Jonathan	pt n pt 22	8	owner 3
438	Henry, Moses,	pt L pt 24	8	owner 3
J504	Hollenback, John	s hlf 25 n hlf 26	9	owner 3
508	Hollenback, Jacob	e & w hlf 27	9	owner 3
514	Harrison, Robert	n hlf 32	9	owner 11
J579	Hunsicker, Fred	s pt 25 n pt 24 & 25	10 & 11	owner 3
586	Howard, Dennis	31	10	owner 11
J717	Howard, John	25 & 25	12 & 13 (see div 4)	tenaut 2
J728	Hodge, Jonn	n pt 31	12	owner 2
J731	Eohler, Lewis	33 s pt 32	12	owner 2
993	Hay, J. C.	22	7	owner 3
994	Hay, W. G.	22	7	owner 3
369	Imlay, John	pt s pt 23	7	owner 3
430	Jamieson, John	pt n pt 22	8	owner 3
523	Jury, Wm.	71	Henfryn	owner 11
365	Keffer, John	pt s pt 22	7	owner 3
J389	Keffer, Michael	w hlf 31	7	owner 3
436	King, John	pt n pt 23	8	tenant 3
509	Kells, W. L.	e hlf 27	9	owner 3
J565	Knight, James, sr.	18 w pt 18	9 & 10	owner 2
566	Knight, John	w pt 18	10	owner 2
567	Knight, Charles	w pt 18	10	owner 2
568	Knight, Jas. jr.	w pt 18	10	owner 2
584	Kerr, R. C.	n pt 30	10	owner 3
J651	Krauter, Jacob	20	11	owner 2
661	Kendall, George	w hlf 26	11	tenant 2
667	Kiser, Wm.	32	11	occupant 2
J707	Kressler, Adam	18	12	owner 2
427	Lynn, James	pt n pt 22	8	owner 3
434	Lang, Robert	pt n pt 22	8	owner 3
J454	Laird, James	25	8	owner 3
502	Love, James	24	9	owner 3
503	Love, Samuel	24	9	farmer's son 3
J505	Lake, Wm.	n hlf 25 s hlf 16	9 & 8	owner 3
506	Lake, Isaac	n hlf 25	9	farmer's son 3
531	Longmire, James	36	Henfryn	tenant 11
534	Lash, J. F.	53, 54, 55, 57	Henfryn	tenant 11
J657	Long, John sr.	e hlf 22, 23, s hlf 25	11	owner 2
658	Long, Jonn jr.	s hlf 25	11	farmer's son 2

List of names added to the Printed List, on Polling Sub-Division No. 5, on

No. of
 ROLL.
 713
 714
 J715
 367
 487
 499
 J451
 J459
 525
 526
 528
 587
 652
 J656
 662
 J876
 877
 482
 488
 466
 530
 592
 J672
 729
 J761
 422
 J725
 511
 518
 653
 J852
 J875
 440
 J450
 J671
 368
 448
 J455
 J458
 708

List of names added to the Printed List, on Polling Sub-Division No. 25, on
 Revision by me, Bernard L. Doyle, Esquire, Junior Judge, at a Court holden
 on the day of 1883.

NO	NAME.	LOT.	CON. OR STREET.

POLLING SUB-DIVISION NO. 5.—CONTINUED.

No. OF ROLL.	NAME,	LOT.	CON. OR STREET.	P. O ADDRESS.
713	Leckie, Wm.	w hlf 22	12	owner 2
714	Leckie, Robert	e hlf 23	12	owner 2
J715	Locking, Thomas	e hlf 23	12	owner 2
367	Milne, D. W.	pt s pt 22	7	owner 3
437	Menzies, James	pt n pt 23	8	tenant 3
439	Milne, David	33 s pt 23 & 24	8	owner 3
J451	Milne, Wm.	pt n pt 24	8	owner 3
J459	Maginn, M. S. B.	29	8	owner 3
525	Mittleholtz, Peter	s pt 35	8 & 9	tenant 11
526	Millen, Wm.	35 & 32	Henfryn, 8	tenant 11
528	Millard, David	65, 66,	Henfryn	owner 11
587	Maker, James	n hlf 32 & 32	9 & 10	tenant 11
652	Marson, Wm.	21	11	tenant 2
J656	Michael, Conrad	e hlf 23 s pt 24	11	owner 2
662	Millard, Charles	27	11	owner 13
J376	McKelvey, James	w hlf 24	7	owner 3
377	McKelvey, R. J.	e hlf 24	7	owner 3
492	McMorrison, John	pt n pt 22	8	owner 3
493	McAllister, Hugh	pt n pt 22	8	owner 3
466	McKee, George	n pt 34 & 35 s e pt 34	9 & 8	occupant 3
590	McPhee, Neil	34	Henfryn	owner 11
592	McCutcheon, David	36	Henfryn	owner 11
J572	McLaughlin, Robt.	21	10	owner 2
729	McKay, Isaac	n pt 32	12	tenant 2
J761	McIntosh, John	n hlf 21 & s hlf 21	12 & 13 (see div 4)	owner 2
422	Nichol, Wm.	n pt 18	8	occupant 3
J725	Neable, Conrad	29 & 24	12 & 13 (see div 4)	owner 2
511	Oxtoby, George	28	9	owner 3
518	O'Connor, John	s pt 34	8	owner 11
653	Oster, Wm.	21	11	owner 2
J352	Panabaker, Aaron	e hlf 17 pt s pt 23	7 & 7 (see div 2)	owner 3
J375	Panabaker, Joel	23 s pt 23 & 24	7 & 6 (see div 6)	tenant 3
440	Peebles, Alex.	pt n pt 23	8	tenant 3
J450	Patton, Wm.	pt n pt 23	8	owner 3
J571	Pierce, Wm.	s hlf 20	10	owner 3
368	Robertson, John	s pt 22	7	owner 3
448	Retcliffe, Thos.	pt n pt 23	8	owner 3
J455	Raynard, C.	27 n hlf 26	8	owner 3
J458	Rupp, Richard	28	8	owner 3
708	Raymann, Michael	n pt 19	12	owner 2

List of names added to the Printed List, on Polling Sub-Division No. 5, on Revision by me, Bernard L. Doyle, Esquire, Junior Judge, at a Court holden on the day of 1883.

POLLING SUB-DIVISION NO. 5.—CONTINUED.

No. on ROLL.	NAME.	LOT.	CON. on STREET.	P. O. ADDRESS.
370	Staddon, John	pt s pt 23	7	owner 3
382	Sharp, William	e hlf 25	7	owner 3
J383	Sharp, Andrew	e hlf 26	7	owner 3
431	Spence, William	pt n pt 22	8	owner 3
456	Squires, Thomas	n pt 26	8	tenant 3
J457	Smalldon, William	n hlf 26	8	owner 3
J464	Stevenson, W. C.	34 & n pt 34	7, 8	owner 3
J495	Slemmon, John	22, 23	9	owner 3
497	Simpson, William	pt n pt 22	9	owner 3
499	Simpson, T. P.	pt n pt 22	9	owner 3
507	Shines, Samuel	e hlf of s hlf 23	9	owner 3
510	Shines, John	w hlf of s hlf 26	9	owner 3
533	Simmons, John	vill. lots 20, 21, 22	Henfryn	tenant 11
569	Siemen, Valentine	19	10	owner 2
570	Slemmon, William	n pt 20	10	tenant 3
J574	Sanders, John	23, e pt 22	10	owner 3
578	Saddler, James	s pt n pt 25	10	owner 3
J582	Stevenson, Thos.	s hlf of n hlf 26, 27 & 28	10	owner 11
J659	Sanders, Thos.	s hlf of n hlf 25	11	owner 3
J668	Schaffer, Adam	33, 34, 34, 35	11 & 10	owner 11
669	Schaffer, Chas.	34	11	farmer's son 11
710	Schnock, Charles	e hlf 19	12	owner 2
J726	Santimore, Thos.	30	12	owner 2
727	Santimore, John	30	12	farmer's son 2
J732	Slingerland, D. W.	35 & 35	14, 12 & 13 (see div 4)	owner 2
363	Tompkins, E. H.	pt s pt 22	7	occupant 3
364	Tompkins, Wm.	pt s pt 22	7	owner 3
J421	Tindall, Benjamin	18 & 19	8	owner 3
420	Tindall, Wm.	18 & 19	8	owner 3
J492	Tindall, Abel	19	9	owner 3
527	Thompson, J. R.	32	8	owner 11
J580	Travis, James	s pts 26 & 27	10	owner 8
517	Vanhorn, Garrott	34 & s pt 34	9 & 8	tenant 11
J423	Whelpton, Joseph	20	8	owner 3
445	Weathered, John	pt n pt 22	8	owner 3
449	Wanner, Henry	pt n pt 23	8	owner 3
520	Watson, T.	89	Henfryn	owner 16
521	Williamson, J. D.	pt s pt 35	8	owner 11
529	Wells, W. L.	5	Henfryn	tenant 11
J649	White, Hiram,	e pt 18, 18 & 19	10 & 11	owner 2
718	White, Hiram, sr.	25 & 25	12 & 13 (see div 4)	owner 2
J719	Whitfield, Thos.	26 & 26	12 & 13 (see div 4)	owner 2

List of names added to the Printed List, on Polling Sub-Division No. 5, on

P. O.
ADDRESS.

owner 3
 owner 3
 owner 3
 owner 3
 tenant 3
 owner 3
 owner 3
 owner 3
 owner 3
 owner 3
 owner 3
 owner 3
 owner 3
 tenant 11
 owner 2
 tenant 3
 owner 3
 owner 3
 owner 11
 owner 3
 owner's son 11
 owner 2
 owner 2
 owner's son 2
 owner 2
 occupant 3
 owner 3
 owner 3
 owner 3
 owner 3
 owner 11
 owner 3
 tenant 11
 owner 3
 owner 3
 owner 3
 owner 16
 owner 11
 tenant 11
 owner 2
 owner 2
 owner 2

*List of names added to the Printed List, on Polling Sub-Division No. 5, on
 Revision by me, Bernard L. Doyle, Esquire, Junior Judge, at a Court holden
 on the day of 1883.*

NO. NAME. LOT. CON. OR STREET.

POLLING SUB-DIVISION NO. 5.—CONTINUED.

No. OF ROLL.	NAME,	LOT.	CON. OR STREET.	P. O ADDRESS.
720	Whitfield, Thos.	26	12	farmer's son 2
721	Whitfield, Albert	26	12	farmer's son 2
723	Whitfield, John	28	12	owner 2
724	Whitfield R. J.	28	12	farmer's son 2
730	Wright, James	n pt 32	12	owner 2
987	Watt, Alex.	20 to 24	9	occupant 3
442	Young, James	pt n pt 22	8	owner 3
460	Young, Wm.	30	8	owner 3
461	Young, John	30	8	farmer's son 3

PART II.—Persons Entitled to Vote at Municipal Elections ONLY.

453	Buchanan, Mark	pt n pt 24	8	occupant 3
443	Ferguson, Wm.	pt n pt 22	8	tenant 3
444	Ferguson, Henry	pt n pt 22	8	tenant 3
522	Jury, John	91	Henfryn	tenant 11
467	McKay, Hugh	90	Henfryn	tenant 11
452	Schofield, Richard	pt n pt 24	8	occupant 3
524	Thompson, John	72	Henfryn	owner 11
992	Whaley, Robert	n pt 21	9	occupant 3

PART III.—Persons Entitled to Vote at Elections to the Legislative Assembly ONLY.

NONE.

List of names added to the Printed List, on Polling Sub-Division No. 5, on Revision by me, Bernard L. Doyle, Esquire, Junior Judge, at a Court holden on the day of 1883.

VOTERS' LIST, 1883.

MUNICIPALITY OF THE TOWNSHIP OF GREY.

SCHEDULE OF POST OFFICES.

1 Brussels.	5 Jamestown.	9 Carmannoek.	13 Toronto.	17 Heli. n.
2 Cranbrook.	6 Walton.	10 Mitchell.	14 Guelph.	
3 Ethel.	7 Morrishank.	11 Henfryn.	15 Atwood.	
4 Molesworth.	8 Moncrieff.	12 Trowbridge.	16 Stratford.	

POLLING SUB-DIVISION NO. 6.

Comprising con. 1 lots 35 to 70 inclusive; con. 2 to 6 lots 18 to 35 inclusive.

Part 2.—List of Persons Entitled to Vote at BOTH Municipal Elections and Elections to the Legislative Assembly.

No. on ROLL.	NAME	LOT	CON. OR STREET	P. O. ADDRESS.
J 26	Armstrong, John	n hlf 36 & 37	1	owner 4
140	Alexander, Samuel	25 & 26	2	tenant 4
144	Ausman, W. H.	e hlf 31	2	owner 4
J108	Alexander, Alex.	s pt 57 & 58 e hlf 29	1 & 2	owner 4
J107	Ausman, Wm.	s pt 63 & 64	1	owner 12
223	Armstrong, John	29	4	owner 12
J317	Ames, Wm.	28	6	owner 3
J 32	Brown, George	n hlf 43 & 44	1	owner 4
J 40	Brown, James	n hlf 51	1	owner 4
J101	Brown, Wm.	s hlf 55 & 56	1	owner 4
J149	Byers, Daniel	35	2	owner 4
J187	Bowes, James	35	3	owner 12
J217	Bremner, Andrew	25	4	owner 3
J232	Baylis, Thomas	34	4	owner 12
315	Billings, Joseph	26	6	tenant 3
J320	Bennett, Robt.	31	6	owner 3
J 30	Cunningham, Hugh	41, 42 n hlf of s hlf 43, 44	1	occupant 4
J 36	Cunnings, Hance	48, 49 s pts 50 & 51	1	owner 4
43	Cathers, Robert	pt n pt 52	1	owner 4
J 56	Campbell, Wm.	s pt 63 n pt 64	1	owner 4
57	Campbell, Arch.	s pt 63 & 64	1	farmer's son 4
J141	Campbell, David	27	2	owner 4
J147	Cosens, Charles	w hlf 34	2	owner 12
148	Cosens, Stephen	e hlf 34	2	owner 12
99	Coats, George	s pt 52	1	owner 4
J175	Campbell, Wm.	23 w hlf 24	3	owner 3
J280	Clark, John	30	5	owner 3

List of names added to the Printed List, on Polling Sub-Division No. 6, on

3.

GREY.

17 Hollis.

Inclusive.

Sections and

P. O. ADDRESS.

- owner 4
- tenant 4
- owner 4
- owner 4
- owner 12
- owner 12
- owner 8

- owner 4
- owner 4
- owner 4
- owner 4
- owner 12
- owner 3
- owner 12
- tenant 3
- owner 3

- tenant 4
- owner 4
- owner 4
- owner 4
- owner's son 4
- owner 4
- owner 12
- owner 12
- owner 4
- owner 3
- owner 3

*List of names added to the Printed List, on Polling Sub-Division No. 6, on
 Revision by me, Bernard L. Doyle, Esquire, Junior Judge, at a Court holden
 on the day of 1883.*

NO	NAME.	LOT.	CON. OR STREET.
----	-------	------	-----------------

List of names added to the Printed List, on Polling Sub-Division No. 6, on Revision by me, Bernard L. Doyle, Esquire, Junior Judge, at a Court holden on the

day of 1883.

NO.	NAME.	LOT.	CON. OR STREET.

- No. RO
- J 9
- 20
- J21
- J22
- 22
- J22
- 22
- J23
- J26
- 28
- J35
- 36
- J38
- J43
- J44
- 46
- J 5
- 10
- J10
- J10
- 37
- J14
- J 9
- J10
- 109
- 178
- J266
- J274
- 45
- J145
- 224
- J260
- 262
- J278
- 279
- J275
- 277

POLLING SUB-DIVISION NO 6.—CONTINUED.

No. ON ROLL.	NAME.	LOT.	CON. OR STREET.	P. O. ADDRESS.
53	Done, Robert	n hlf 59 & 60	1	owner 4
94	Dyer, John	s pts 39 & 40	1	owner 4
J 97	Dobson, J. W.	s hlf 46 & 47	1	owner 4
209	Dobson, James	19	4	tenant 3
J214	Dunbar, John	23 pt n pt 22	4 & 8 (see div 5)	owner 3
J225	Duke, Adam	w hlf 31	4	owner 12
226	Duke, David	e hlf 31	4	owner 12
J227	Dunbar, David sr.	32	4	owner 12
228	Dunbar, David jr.	32	4	owner 12
J233	Duke, Andrew	35	4	farmer's son 12
J263	Davidson, J. B.	19	4	owner 12
284	Dunn, Wm.	33	5	owner 3
J356	Dobson, Charles	19 & 20	5	owner 15
360	Dobson, Robert	22 & 22	3 & 7 (see div 5)	owner 3
J381	Dilworth, Robt	w hlf 26 & n hlf 24	6 & 7 (see div 5)	tenant 3
J435	Dunbar, David	28 pt n pt 23	7 & 6 (see div 5)	owner 3
J446	Davies, J. M.	33 pt n pt 22	5 & 8 (see div 5)	owner 3
465	Davies, E. C. K.	33, 35 & n hlf 35	5 & 8 (see div 5)	owner 3
			6 & 7 (see div 5)	owner 3
J 50	Elliot, George	n hlf 55 & 56	1	owner 4
104	Elliot, Robt.	s pt 58, 59, 60	1	owner 4
J105	Elliot, James	s hlf 61 & 62	1	owner 4
J106	Elliot, Thos.	s hlf 61 & 62	1	owner 4
378	Elliot, Wm.	w hlf 25 & 25	1	owner 4
			7 & 6 (see div 5)	owner 3
J143	Furtney, Thos.	w hlf 31	2	owner 4
J 95	Frazer, Wm.	s pt 43 & 44	1	owner 4
J108	Furtney, Jacob	s pts 65 & 66	1	owner 12
109	Furtney, Andrew	s pts 65 & 66	1	farmer's son 12
178	Good, John	n pt 26	3	owner 4
J266	Gatenby, Thos.	21	5	owner 3
J274	Greve, Charles,	26	5	owner 3
45	Hastie, Matthew	pt n pt 52	1	owner 4
J145	Holmes, Samuel	32	2	owner 4
224	Holmes, Wm.	30	4	owner 12
J260	Hutchinson, W. H.	18	5	owner 3
262	Hutchinson, Joseph	18	5	owner 3
J278	Hudson, Charles	29	5	tenant 3
279	Hudson, Thomas	29	5	owner 3
J275	Kellner, Joseph	27 & 27	5 & 6	owner 3
277	Kellner, Alex.	27	5	farmer's son 3

List of names added to the Printed List, on Polling Sub-Division No. 6, on Revision by me, Bernard L. Doyle, Esquire, Junior Judge, at a Court holden on the

POLLING SUB-DIVISION NO. 6.—CONTINUED.

No. of ROTS.	NAME,	LOT.	CON. OR STREET.	P. O ADDRESS.
47	Lochard, Samuel	n pt 50 & 52	1	owner 4
J 98	Lucas, Adam	w hlf 29	2	owner 4
J102	Lucas, John	28	2	owner 4
113	Love, Samuel	s hlf 69 & 70	1	owner 4
J179	Lindsay, J. J.	27	3	owner 4
J222	Lindsay, James	29	4	tenant 3
J 28	Murray, James	n pt 38	1	owner 4
38	Mitchell, John	w pt 51	1	occupant 4
J 48	Mitchell, Charles	n pt 52	1	owner 4
J 49	Mitchell, Robert	n pts 53 & 54	1	owner 4
J 62	Menzies, Robert	n hlf 69 & 70	1	owner 4
J 63	Menzies, Adam	s hlf of n hlf 67 & 68	1	owner 4
J 91	Mines, Wm.	s hlf 34, 35, 36	1 (see div 1)	owner 4
J100	Mitchell, Wm.	s pt 52, 53	1	owner 4
J172	Miller, Francis	21	3	owner 3
173	Miller, John	e hlf 24	3	owner 3
316	Morrin, Peter	26	6	owner 3
323	Moore Samuel	34	6	owner 11
324	Moore, Judson	34	6	owner 11
1007	Mathews, Thos.	s pt 26	3	owner 3
29	McKee, R. J.	n pt 40	1	owner 4
33	McKee, Thos.	n pt 45	1	owner 4
J 34	McKee, George	n hlf 46, 47	1	owner 4
35	McKee, Wm.	n hlf 46, 47	1	owner 4
58	McGeorge, Samuel	n pt 65, 66	1	farmer's son 4
59	McGeorge, Robt.	n hlf of n hlf 67, 68	1	owner 4
60	McGeorge, Charles	n pts 65, 66	1	owner 4
61	McGeorge, Alex.	n pts 65, 66	1	farmer's son 4
J135	McAllister, Wm.	18, 18	2 & 3	farmer's son 4
136	McAllister, Alpheus	18, 18	2 & 3	owner 4
J137	McDonald, Donald	19 & 20	2	owner 4
J138	McDonald, John	21 & 22	2	owner 4
J139	McDonald, Alex.	23 & 24	2	owner 4
92	McCutcheon, Robt.	s hlf 37	1	owner 4
J 96	McKee, Michael	s pt 45	1	owner 4
J171	McCartney, John	20	3	owner 3
J180	McNeil, Hugh	28	3	owner 3
215	McCush, John	n hlf 24	4	owner 3
218	McNichol, Malcolm	26	4	owner 3
219	McNichol, Roderick	26	4	owner 3
220	McNichol, Malcolm jr.	27	4	owner 3
J221	McInnis, Angus	28	4	owner 3
294	McEwen Arch.	34	3	owner 12

List of names added to the Printed List, on Polling Sub-Division No. 6, on

No. of
ROLL

J281
282
283
319

J267
318

99
J210
J211
212
J213
229
231
272
J313
J375

J181
183
184
J268
269
270
271
J273
J314

24
25
31
J 51
52
54
55
J142
J111
112
J174
J182
185
186
J205
216

*List of names added to the Printed List, on Polling Sub-Division No. 6, on
Revision by me, Bernard L. Doyle, Esquire, Junior Judge, at a Court holden
on the day of 1883.*

NO	NAME.	LOT.	CON. or STREET.

POLLING SUB-DIVISION NO. 6.—CONTINUED.

No. of ROLL.	NAME,	LOT.	CON. OR STREET.	P. O ADDRESS.
J281	McNichol, Donald	31	5	owner 3
282	McLeod, John	32	5	owner 3
283	McLeod, Roderick	32	5	owner 3
319	McDonald, Donald	30	6	owner 3
J267	Oughton, John	22	5	owner 3
318	Oughton, John sr.	29	6	occupant 3
93	Pawson, Wm.	s pts 39, 40	1	tenant 4
J210	Pearson, James	20	4	owner 3
J211	Pearson, Richard	21	4	owner 3
212	Pearson, Robt. sr.	21	4	owner 3
J213	Pearson, Robt. jr.	22	4	owner 3
229	Pirie, Robt.	31, 33	3 & 4	owner 12
231	Pirie, John	33	4	owner 12
272	Pollard, Adam	24	5	owner 3
J313	Pollard, Wm.	19	6	owner 3
J375	Panabaker, Joel	23 s pts 23, 24	7 & 6 (see div 5)	tenant 3
J181	Ridley, John	w hlf 29	3	owner 12
183	Robertson, David	s pt 30	3	tenant 12
184	Robertson, Robert	s pt 30	3	tenant 12
J268	Rose, Robert	23	5	owner 3
269	Rose, John	n hlf 23	6	owner 3
270	Rose, Charles	23	5	farmer's son 3
271	Rosel Thos. E.	24	5	tenant 3
J273	Ross, Robert	25	5	owner 3
J314	Raynard John	21 s hlf 20	6	owner 3
24	Shapin, John	n hlf 35	1	owner 4
25	Sharpin, Matthew	n hlf 35	1	owner 4
31	Sangster, John	41, 42	1	owner 4
J 51	Stewart, David	n hlf 57, 58	1	owner 4
52	Scott, John	n hlf 59, 60	1	tenant 4
54	Scott, Alex.	n hlf 61	1	owner 4
55	Scott, James	n hlf 62	1	owner 4
J142	Smith, Wm.	30	2	owner 4
J111	Smith, John	s hlf 67	1	owner 4
112	Smith, Amos	s hlf 68	1	owner 4
J174	Savage, John	22	3	owner 3
J182	Spillett, Daniel	e hlf 29	3	owner 12
185	Stephens, Edward	n pt 30	3	owner 3
186	Searls, H. D.	32	3	owner 12
J205	Savage, Henry	15 & 18	4 (see div 1)	owner 3
216	Sugden, Wm.	s hlf 24	4	owner 3

List of names added to the Printed List, on Polling Sub-Division No. 6, on Revision by me, Bernard L. Doyle, Esquire, Junior Judge, at a Court holden on the

POLLING SUB-DIVISION NO. 6.—CONTINUED.

No. on ROLL.	NAME.	LOT.	CON. OR STREET.	P. O. ADDRESS.
995	Stewart, J. F.	57 & 58	1	farmer's son 5
46	Thomas, Elijah	pt n pt 52	1	tenant 4
J176	Vodden, Robt. sr.	25	3	owner 3
177	Vodden, Robt. jr.	25	3	farmer's son 3
265	Vodden, Thcs.	21	5	tenant 3
27	Walker, Wm.	n pt 39	1	owner 4
41	Wcod, Wm.	pt n pt 52	1	owner 4
J 42	Wright, James	pt n pt 52	1	owner 4
J146	Wakefield, James	w hlf 33 & 33	2 & 3	owner 4
J110	Wakefield, Joshua	e hlf 33	2	owner 12
264	White, Wm.	20	5	owner 3
J312	Welsh, A. G.	17, 18	6 (see div 1)	owner 3
321	Wolfe, Jacob	w hlf 32	6	owner 3
322	Wolfe, Noah	e hlf 32	6	owner 3
991	Wilson, Donald	n e pt 26	4	occupant 3
37	Yeo, Henry	e pt 50	1	occupant 4

PART II.—Persons Entitled to Vote at Municipal Elections ONLY.

44	Terry, James	pt n pt 50		owner 4
276	Taylor, G.	n pt 27	6	occupant 3

PART III.—Persons Entitled to Vote at Elections to the Legislative Assembly ONLY.

NONE.

List of names added to the Printed List, on Polling Sub-Division No. 6, on

I
rn t
goin
the
elec
con
be e

omi
have

is fo

I, WILLIAM SPENCE, Clerk of the Municipality of the Township of Grey, in the County of Huron, do hereby certify that Parts One and Three, of the foregoing list constitute a correct list for the year 1883, of all persons appearing by the last revised Assessment Roll of the said Municipality, to be entitled to vote at elections for members of the Legislative Assembly, and that Parts One and Two constitute a correct list for said year of all persons appearing by the said Roll to be entitled to vote at Municipal Elections in said Municipality.

And I hereby call upon all electors to examine the said list, and if any omissions or other errors are perceived therein, to take immediate proceedings to have the said errors corrected according to law.

Dated this 26th day of June, 1883.

WILLIAM SPENCE, CLERK,
ETHEL, P. O.

The number of persons on the foregoing list qualified to serve as Jurors, is four hundred and twenty six.

WILLIAM SPENCE.

Cour
Vote
ed co
the C
my re
Act.

in the

.....

VOTERS' LIST, 1883.



I, BERNARD L. DOYLE, Esquire, Junior Judge of the County Court of the County of Huron, pursuant to the 8th Section of "The Voters' List Act of 1876," do hereby certify that the within is a corrected copy of the List of Voters for the year 1883 received by me from the Clerk of the Municipality of the Township of Grey, according to my revision and correction thereof, pursuant to the provisions of said Act.

Dated at the.....of.....
in the said county, this.....day of
.....1883.

.....

