





**IMAGE EVALUATION
TEST TARGET (MT-3)**



**Photographic
Sciences
Corporation**

23 WEST MAIN STREET
WEBSTER, N.Y. 14580
(716) 872-4503

1.8
2.0
2.2
2.5
2.8
3.2
3.6
4.0

**CIHM/ICMH
Microfiche
Series.**

**CIHM/ICMH
Collection de
microfiches.**



Canadian Institute for Historical Microreproductions / Institut canadien de microreproductions historiques

1.8
2.0
2.2
2.5
2.8
3.2
3.6
4.0

© 1987

The copy filmed here has been reproduced thanks to the generosity of:

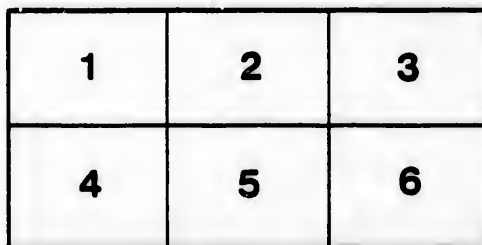
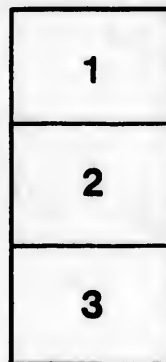
D. B. Weldon Library
University of Western Ontario
(Regional History Room)

The images appearing here are the best quality possible considering the condition and legibility of the original copy and in keeping with the filming contract specifications.

Original copies in printed paper covers are filmed beginning with the front cover and ending on the last page with a printed or illustrated impression, or the back cover when appropriate. All other original copies are filmed beginning on the first page with a printed or illustrated impression, and ending on the last page with a printed or illustrated impression.

The last recorded frame on each microfiche shall contain the symbol \rightarrow (meaning "CONTINUED"), or the symbol ∇ (meaning "END"), whichever applies.

Maps, plates, charts, etc., may be filmed at different reduction ratios. Those too large to be entirely included in one exposure are filmed beginning in the upper left hand corner, left to right and top to bottom, as many frames as required. The following diagrams illustrate the method:



L'exemplaire filmé fut reproduit grâce à la générosité de:

D. B. Weldon Library
University of Western Ontario
(Regional History Room)

Les images suivantes ont été reproduites avec le plus grand soin, compte tenu de la condition et de la netteté de l'exemplaire filmé, et en conformité avec les conditions du contrat de filmage.

Les exemplaires originaux dont la couverture en papier est imprimée sont filmés en commençant par le premier plat et en terminant soit par la dernière page qui comporte une empreinte d'impression ou d'illustration, soit par le second plat, selon le cas. Tous les autres exemplaires originaux sont filmés en commençant par la première page qui comporte une empreinte d'impression ou d'illustration et en terminant par la dernière page qui comporte une telle empreinte.

Un des symboles suivants apparaîtra sur la dernière image de chaque microfiche, selon le cas: le symbole \rightarrow signifie "A SUIVRE", le symbole ∇ signifie "FIN".

Les cartes, planches, tableaux, etc., peuvent être filmés à des taux de réduction différents. Lorsque le document est trop grand pour être reproduit en un seul cliché, il est filmé à partir de l'angle supérieur gauche, de gauche à droite, et de haut en bas, en prenant le nombre d'images nécessaire. Les diagrammes suivants illustrent la méthode.

posted up July 23^d 1884

VOTERS' LIST

FOR THE TOWNSHIP OF

Ch. G. Allen

BIDDULPH,

—FOR—

THE YEAR 1884.

Schedule of Post Offices:

- 1—CLANDEBOYE.
- 2—LUCAN.
- 3—ADARE.
- 4—MOOREVILLE.

- 5—GRANTON.
- 6—WHALEN.
- 7—ELGINFIELD.
- 8—CENTRALIA.

The sheriff shall, immediately upon receipt of his copies, cause one of them to be posted up in a conspicuous place in the Court House. The Clerk of the Peace, upon receipt of his copies, shall cause one of them to be posted up in a conspicuous place in his office. Every Public or Seperate School Head Master or Mistress shall in like manner post up one of his or her copies on the door of the School House, and every Postmaster shall post up one of his copies in his Post Office.

39 Vic. chap. 11, sec. 2.

— XOX —

Printed at the Office of the LUCAN "ENTERPRISE."




1884.

*read
Sep 6/84
C.P.*

VOLUME LIST

THE B. B. B. B.

THE B. B. B. B. 1884



To
27 in
inclu
and
ation
corne
and

Person

No on
Roll.

- j 144
- 144
- j 156
- j 201
- 202
- j 541
- 60
- j 61
- 567
- j 649
- j 578
- j 583
- j 50
- 54
- j 98
- 99
- j 100
- j 108
- j 109
- 147
- j 158
- j 159

15/9

I.

Paving Sub-Division No. 1.

To be comprised of con. 1, from south boundary to lot No. 27 included. Cons. 2 & 3 from south boundary to lot No 25 included. Cons. 4 & 5 from S. B. to lot 26 included. North and south of the London road from lot No. 1 to the corporation of Lucan. From the corporation of Lucan to Ryan's corners. Lots No. 36 & 37, con. 6 ; lots 31, 32 & 33, con 7; and all south of centre side road in the village of Ireland.

PART I

Persons entitled to vote at both Municipal elections and elections to the Legislative assembly.

No on Roll.	NAME.	Con. or street.	Lot.	Owner tenant &c.	F. C.
j 144	Atkinson, David.....	3	pt 30	owner	2
144	Atkinson, Thomas.....	3	pt 30	owner	2
j 156	Atkinson, Janathan...3		35	owner	2
j 201	Atkinson, John.....	4	N half 37	owner	2
202	Atkinson James.....	4	S half 37	owner	2
j 541	Andrews, John... ..	N. L R.	pt 1	tenant	1
60	Boyd William	1	36	owner	
j 61	Boyd, Henry	1	38	owner	1
567	Butler, Peter E. ...	S, L. R.	part 3	tenant	2
j 640	Bice, Lorence.....	v Ireland rgs	2 8 & 9	tenant	1
j 578	Benn, Hubert	S. L. R.	8	owner	2
j 583	Brabason, Robert....	S. L. R.	pt 11	owner	7
j 50	Carter, George	1	27	owner	1
54	Clifford, Patrick....	1	30	owner	1
j 98	Coursey, Richard ..	2	N $\frac{1}{2}$ 32	owner	2
99	Coursey, W. R.....	2	N $\frac{1}{2}$ 32	F. son	2
j 100	Coursey, James.....	2	S $\frac{1}{2}$ 32	owner	2
j 108	Coursey, John.....	2	37	owner	2
j 109	Coursey, Richard....	2	N $\frac{1}{2}$ 38	owner	2
147	Chisholm, William...3		pt 30	owner	2
j 158	Coursey, Thomas jr.3		37	owner	2
j 159	Coursey, Thomas sr.3		38	owner	2

No. on Roll	NAME	Con. or street.	Lot	Owner tenant &c.	P. O.
190	Clatterham, Sam'l sr 4		W pt 27	owner	2
191	Clatterham, Sam'l jr 4		W pt 27	F. son	2
j 271	Cain, John F.6		37	owner	2
j 555	Collisson, Martin.....	N. L. R.	10	owner	2
579	Collisson, Michael....	S. L. R.	9	owner	2
580	Collisson, Joseph.....	S. L. R.	9	F. son	2
581	Collisson, William....	S. L. R.	9	F. son	2
j 582	Collisson, Daniel.....	S. L. R.	part 11	owner	7
j 689	Carter, James.....	Vil. Ireland, Logan street	1 & 2	tenant	1
243	Donnelly, James.....	5	38	owner	2
j 552	Dorcey, John	N. L. R.	part 7	owner	2
655	Easton, William.....	v Ireland rge 2	14, 15, 19	owner	1
j 242	Egan Thomas.....	5	N ½ 37	tenant	2
j 554	Fox, George.....	N. L. R.	pt 8 & 9	F. son	2
554	Fox, Michael	N. L. R.	pt 8 & 9	owner	2
656	Friars, Charles.....	v Ireland rge 2	20 5 6	owner	1
689	Fenton, Willham.....	Vil. of Ireland, Logan street	1 & 2	owner	1
j 57	Gibson, Michael.....	1	33	owner	1
95	Goodacre, Albert	2	E pt 30	tenant	2
j 238	Guilfoil, William	5	S ½ 34	owner	2
238	Guilfoil, Thomas	5	N ½ 34	owner	2
j 239	Guilfoil, Simon	5	N ½ 35	owner	2
j 240	Guilfoil, Robert.....	5	S ½ 35	owner	2
j 242	Gleason, Michael	5	N ½ 37	owner	2
51	Hodgins, John.....	1	28	owner	1
52	Hodgins, Walter J...1		28	F. son	1
j 59	Haskett, Benjamin...1		35	owner	1
j 60	Hutton, Isac.....	1	36	tenant	1
102	Hodgins, Adam E.....	2	33	F. son	2
j 103	Hodgins, James A....	2	35	owner	2
104	Hodgins, Willham ...	2	35	F. son	2
105	Hodgins, James U...2		35	F. son	2
j 106	Hodgins, John H.....	2	36	owner	2
107	Hodgins, Adam A....	2	36	F. son	2
107	Hodgins, Joseph	2	36	F. son	2
j 142	Hodgins John.....	3	25	owner	2
143	Hodgins, Alonzo ..	3	25	F. son	2
144	Hodgins, Adam H...2		29	owner	2

No on Roll.
151
153
154
j 155
j 157
157
187
j 188
192
j 194
j 234
j 235
236
j 301
j 542
544
544
j 666
66
69
j 18
j 11
j 14
j 20
j 5
j 5
j 9
j 2
j 2
j 5
5
5
5
5
j 5
5
5

3.

	P.O.	No on Roll.	NAME.	Con. or street.	Lot:	Owner tenant &c	P.O.
wner	2	151	Hodgins, John A.....3		S ½ 34	owner	2
at &c.	2	153	Hodgins, Christopher3		33	F. son	2
wner	2	154	Hodgins, John3		N ½ 34	owner	2
wner	2	j 155	Hodgins, Charles C...2		S ¼ 34	owner	2
wner	2	j 157	Henry Alexander....3		36	tenant	2
. son	2	157	Hodgins, James H...3		36	owner	2
. son	2	187	Hodgins, John4		N ½ 26	owner	2
wner	7	j 188	Hamilton, George....4		S ½ 26	owner	2
enant	1	192	Hodgins, George.....4		W pt 27	owner	2
wner	2	j 194	Hodgins, William ...4		S ½ 32	tenant	2
wner	2	j 234	Hamilton, Gustaves..5		26	owner	2
wner	1	j 235	Hodgins, George.....5		28	owner	2
wner	2	236	Hodgins, Isaac E ...5		28	F. son	2
enant	2	j 301	Hogan, Martin7		31	owner	2
. son	2	j 542	Hodgins, Jas. M'Gill N. L. R.		2	owner	1
wner	2	545	Hall, Thomas N. L. R.		part 4	owner	2
wner	1	548	Hall, Joseph5		part 7	owner	2
wner	1	j 660	Hodgins, George W S. L. R.		part 1	owner	1
wner	1	661	Hodgins, Milton.....S. L. R.		part 1	F. son	1
wner	1	690	Herbert, Henryy Ireland rge 1		3	tenant	1
enant	2	j 189	Jones, Thomas4		E ½ 27	owner	2
wner	2	j 145	Langford, James.....3		part 30	owner	2
wner	2	j 146	Langford, Elijah.....3		part 30	owner	2
wner	2	j 202	Lusk, James4		38	owner	2
wner	2	j 53	McMahon, James ...1		29	owner	1
wner	2	j 58	McCaffrey, James ...1		34	owner	1
wner	1	58	McCaffrey, Hugh ...1		34	owner	1
son	1	j 97	Morgan, John.....2		31	owner	2
wner	1	j 237	Morrow, Thomas5		S part 29	owner	2
enant	1	j 241	Mayo, Edward5		36	owner	2
son	2	305	McGrath, Mathew...7		SWpt 33	owner	2
ner	2	j 544	McLean, Samuel.....N. L. R.		part 3	tenant	2
son	2	546	McRoberts, James H5		part 29	owner	2
ner	2	549	McLean, William J..N. L. R.		part 7	owner	2
ner	2	550	McLean, Robert.....N. L. R.		part 7	owner	2
son	2	551	McMahon, John.....N. L. R.		pt 7 & 8	owner	2
son	2	556	McCarty, William...N. L. R.		part 10	owner	2
ner	2	j 562	McDermid, William..S. L. R.		part 1	tenant	1
son	2	569	Murphy, JohnS. L. R.		part 3	tenant	2
ner	2	570	McGuire, David.....S. L. R.		part 3	tenant	2

No. on R II	NAME	Con. or street.	Lot	Owner tenant &c.	P O
575	McIlhargy, Patrick...	S. L. R.	part 7	owner	2
576	McIlhargy, David ...	S. L. R.	part 7	F. son	2
577	McIlhargy, Dennis...	S. L. R.	part 7	F. son	2
584	McIlhargy, John.....	S. L. R.	part 11	owner	7
j 587	McCormick, Stephen.	S. L. R.	part 11	owner	7
647	McIlhargy, Joseph v Ireland	rge 2	2 5 & 6	tenant	1
649	Motley, Thomas... v Ireland	rge 2	8 & 9	owner	1
653	McFadden, Samuel..v Ireland		15 16 17 18	owner	1
j 302	Nangle, Patrick	7	32	owner	2
303	Nangle, David.....	7	32	F. son	2
304	Nangle, Charles.....	7	32	F. son	2
569	Neil, John W	S. L. R.	part 3	owner	2
553	O'Herin, Patrick	N. L. R.	part 8	owner	2
646	O'Callagan, Peter....v Ireland	rge 2	1	tenant	1
63	C... John	1	40	tenant	1
j 237	O... n, James.....	5	part 29	tenant	2
62	Rosser, John	1	S 1/2 39	owner	1
148	Ryan, Nathaniel sr...	3	31	owner	2
149	Ryan, Nathaniel jr...	3	31	F. son	2
j 150	Ryan, Francis.....	3	N 1/2 32	owner	2
195	Ryan, Caleb sr	4	33	owner	2
196	Ryan, George.....	4	33	F. son	2
197	Ryan, Caleb jr	4	33	F. son	2
j 270	Ryan, John.....	6	36	owner	2
559	Ryan, William H ...	N. L. R.	12	owner	7
560	Ryan, George.....	N. L. R.	12	F. son	7
561	Ryan, David.....	N. L. R.	12	F. son	7
110	Stanley, James.....	2	39	owner	2
110	Stanley, Henry.....	2	39	F. son	2
199	Sadlier, Francis	4	36	owner	2
200	Sadlier, John	4	36	F. son	2
564	Shanon, Charles.....	S. L. R.	part 2	tenant	2
563	Stanley, Thomas W.	S. L. R.	part 2	owner	2
564	Stanley, Bernard.....	S. L. R.	part 2	owner	2
j 648	Simpson, Richard ...v Ireland	rge 2	3, 4, 5	owner	1

No on
Roll.

j 56

j 198

565

566

j 96

j 652

194

F

543

572

650

655

657

P

Assoc

6.

Polling Sub-Division No. 2.

Comprising concession 1, from lot 1 to lot 25, both included. Concessions 2 & 3, from lot 1 to lot 24, both included, and all the village of Ireland north of centre side road.

PART I

Persons entitled to vote at both Municipal elections and elections to the Legislative assembly.

No. on Roll	NAME	Con. or street	Lot	Owner tenant &c.	P.O.
	64 Alway, Thomas	2	N ½ 2	owner	8
	67 Abbott, Thomas	2	5	owner	8
j	79 Atkinson, Wm. H	2	N ½ 12	owner	3
j	80 Atkinson, Robert	2	S ½ 12	owner	3
	84 Atkinson, William	2	14	owner	2
j	118 Atkinson, James	3	S pt 5	owner	8
j	128 Atkinson, Alexander	3	N ½ 12	owner	4
	128 Atkinson, Joseph	3	S ½ 12	owner	4
j	133 Atkinson, William	3	N ½ 16	owner	4
	133 Atkinson, James	3	S ½ 16	owner	4
	32 Brown, Andrew	1	pt 16	owner	4
	40 Barry, John	1	N ½ 21	owner	1
	41 Barry, James	1	N ½ 21	F. son	1
j	64 Boyle, Michael	2	N ½ 2	owner	8
j	84 Branion, Robert	2	14	tenant	4
j	127 Blackwell, Richard	3	S ½ 10	owner	4
j	17 Curtin, Patrick	1	11	owner	3
j	21 Cobbleck, Joseph	1	14	owner	4
	27 Clarke, William J	1	pt 15	owner	4
	45 Collins, Thomas	1	22	owner	1
	46 Collins, Thomas	1	22	F. son	1
	47 Collins George	1	22	F. son	1
j	78 Carey, Patrick	2	11	owner	3
j	89 Culbert, Richard	2	N ½ 19	owner	4
	89 Culbert, John	2	S ½ 19	owner	4

No on Roll.

j 137
665
670
67142
43
44
669672
j 111
j 93
j 673
j 674
682j 13
14
161
28
8
9
10
11j 12
j 1426
j 2830
j 31j 67
j 7381
82
83

7.

No on Roll.	NAME.	Con. or street.	Lot.	Owner	tenant & C.
j 137	Culbert, Joseph	3	20	owner	4
665	Collins, Asa.....v	Ireland rge 3	pt 11	owner	1
670	Carey, John.....v	Ireland rge 3	22 & 23	owner	1
671	Collins, Irum	v Ireland rge 3	24	owner	1
42	Dixon, Joseph sr.....	1	S 1/2 21	owner	1
43	Dixon, John.....	1	S 1/2 21	F. son	1
44	Dixon, Joseph jr.....	1	S 1/2 21	F. son	1
669	Dunn, John.....v	Ireland rge 3	21	owner	1
672	Evans, James Wv	Ireland rge 3	pt 25	owner	1
j 111	Ellson, Richard	3	1	owner	8
j 93	Essery, F. Robert...2		23	owner	2
j 23	Frazer, James.....	1	pt 15	owner	4
j 673	Flanagan, John	v Ireland e.fn.st 1		owner	1
j 674	Flanagan, William...v	Ireland e.fn.st pt 7		owner	1
j 692	Ferguson, John A....v	Ireland e.fn st 4, 5 & 6		tenant	1
j 13	Glavin, James	1	7	owner	3
14	Glavin, Edward	1	8	owner	3
16	Glavin, John	1	pt 9	owner	3
1	Hooper, Adolphes ...	1	pt 1	tenant	8
2	Hooper, Edward.....	1	pt 1	tenant	8
8	Handford, Richard...i		4	owner	8
8	Handford, Isaac.....	1	4	owner	8
9	Hicks, Samuel sr.....	1	5	owner	8
10	Hicks, Samuel jr.....	1	5	F. son	8
11	Hicks, John.....	1	5	F. son	8
j 12	Hooper, William.....	1	6	owner	8
j 14	Hall, Maurice	1	8	tenant	3
26	Hodgins, Thomas....	1	pt 15	tenant	4
j 28	Hodgins, Mark W...1		pt 15	owner	4
30	Hymers, John	1	pt 15	owner	4
31	Hodgins, Moses.....	1	pt 15	owner	4
67	Hutchison, Samuel..2		5	tenant	8
j 73	Hodgins, William ...2		8	owner	3
81	Hodgins, Thomas D.2		13	owner	4
82	Hodgins, Joseph.....2		N 1/2 13	owner	4
83	Hodgins, C. Charles..2		S 1/2 13	owner	4

S.

No: on Roll	NAME	Con. or street.	Lot	Owner tenant &c.	P.O.
	69 Hodgins, Stewart.....		S ½ 11	owner	4
j	92 Hodgins, Samuel R...2		22	owner	1
	92 Hodgins Richard		22	owner	1
	112 Harrison, Richard ...		1	owner	8
	114 Hennesy, Patrick		3	owner	8
	115 Hennesy, Thomas.....		3	F. son	8
j	116 Hennesy, James		4	owner	8
	117 Hennesy, Daniel.....		4	F. son	8
j	121 Hlicks, Charles.....		7	owner	3
j	129 Hodgins, George.....		13	owner	4
	129 Hodgins, Alexander..		13	F. son	4
j	130 Hodgins, Samuel.....		14	owner	4
	130 Hodgins, George ...		14	owner	4
j	134 Hantford, John.....		17	tenant	4
	134 Hodgins, Thomas		17	owner	8
j	135 Herbert, James		18	tenant	4
	135 Herbert, John.....		18	owner	4
j	136 Herbert, William.....		19	tenant	4
j	139 Hodgins, Adam K....		22	owner	1
	666 Herbert, John.....v	Ireland rge 3	12	owner	1
	677 Hicks, John.....v	Ireland e.fn st pt	1	owner	1
	684 Hodgins, Robert R...v	Ireland W.st 1to10,7&8		owner	1
	685 Hodgins, Hiram	v Ireland e.fn. st 11 to	17	owner	1
	687 Hodgins, Benjamin...v	Ireland e.fn. 19&pk	4	tenant	1
	688 Hodgins, John J.....v	Ireland e.Fn. st. 20, W B st	18 & 19	tenant	1
j	38 Jones, William		19	owner	1
	66 Jameson, Alexander..		4	owner	8
j	663 Jones, Francis... ..v	Ireland rge 3 3 4 5&6		owner	1
j	87 Kastla, Frederick		17	tenant	4
j	91 Kastla, Thomas.....		21	tenant	1
j	140 Kent, William.....		23	owner	2
	141 Kent, Francis		24	owner	2
j	19 Kelly, William.....		13	owner	4
j	18 Lewis, James		12	owner	4
	22 Lewis, John.....		pt 15	owner	4
	25 Lewellyn, William..		pt 15	owner	4
j	124 Lewis, Jeremiah.....		N ½ 10	owner	3

9.

Owner	P.O.	No on Roll.	NAME.	Con. or street.	Lot:	Owner tenant &c	P.O.
owner	4	125	Lewis, William	3	N 1/2 10	F. son	3
owner	1	126	Lewis, George.....	3	N 1/2 10	F. son	3
owner	1	j 132	Lathers, John	3	S 1/2 15	tenant	4
owner	8	662	Lintott, George	v Ireland rge 3 2		owner	1
owner	8	j 3	McCoy, Samuel	1	pt 1	owner	8
owner	8	4	Mitchell, James	1	N 1/2 2	owner	8
owner	8	j 15	Mohon, John	1	pt 9	tenant	3
owner	3	29	Mohon, T. E.	1	pt 15	tenant	4
owner	4	32	McNamee, Robert ..	1	pt 16	tenant	4
owner	4	j 68	McFalls, Steward ...	2	6	owner	3
owner	4	70	McFalls, John.....	2	6	F. son	3
owner	4	j 71	McFalls, Alex'der sr.	2	7	owner	3
tenant	4	72	McFalls, Alex'der jr.	2	7	F. son	3
owner	8	j 74	McFalls, Robert.....	2	9	owner	3
tenant	4	i 90	Morkin, Thomas.....	2	20	owner	1
owner	4	j 113	Mitchell, Thomas.....	3	2	owner	8
tenant	4	j 119	McFalls, Stewart. ...	3	6	owner	3
owner	1	120	McFalls, Robert.....	3	6	F. son	3
owner	1	j 123	McFalls, John sr.....	3	8	owner	3
owner	1	123	McFalls, John jr ...	3	9	occupy	3
owner	1	j 131	Mountain, Mitchell...	3	N half 15	owner	4
tenant	1	j 5	Neil, Richard	1	3	owner	8
tenant	1	6	Neil, John	1	3	F. son	8
owner	1	7	Neil, Thomas ..	1	3	F. son	8
owner	8	j 37	O'Dwyer, Anthony...	1	18	owner	1
owner	1	j 118	Quance, Richard.....	3	S pt 5	tenar	8
tenant	4	75	Ryley, Philip sr.....	2	10	owner	3
tenant	1	76	Ryley, Philip jr.....	2	10	F. son	3
owner	2	77	Ryley, Thomas	2	10	F. son	3
owner	4	j 86	Kevington, Wm. W..	2	16	owner	4
owner	4	j 138	Richardson, William.	3	21	owner	1
owner	4	34	Simpson, John sr ...	1	S half 16	owner	4
owner	3	35	Simpson, John.....	1	S half 16	F. son	4
owner	3	j 36	Simpson, William H 1		17	owner	4

10.

No on Roll.	NAME.	Con. or street.	Lot.	Owner tenant &c	P.O:
	48 Sutton, Dennis	1	23	owner	1
	49 Sutton, James.....	1	23	F. son	1
j	66 Smart, James	2	4	tenant	8
j	675 Smale, Francis.....	1	pt 24&25	tenant	1
	676 Smale, William	1	pt 24&25	tenant	1
j	678 Simpson, Thomas	v Ireland e fn st 2 3&13		owner	1
	680 Shoff, Daniel	v Ireland rge 4 5&pt 13		owner	1
j	663 Simpson, Joseph.....	v Ireland e.fn st9,10	pt24	tenant	1
	132 Stanley, Leonard.....	3	S half 15	owner	
j	85 Thompson, W. W....	2	15	tenant	4
j	88 Watson, Alexander...	2	18	tenant	4


PART 2.

Persons entitled to vote at Municipal Elections only :

33	Dow, Thomas'	1	part 16	tenant	4
24	Frazer, Charles	1	part 15	tenant	4
668	Gillmore, John	v Ireland rge 3 19		owner	1
679	Hodgson, Robert	v Ireland e fn st 3&pt 13		owner	1
20	Lewis, Thomas	1	part 13	owner	4

PART 3.

Persons entitled to vote at Elections to the Legislative Assembly only, NONE.



11.

Polling Sub-Division No. 3.

Comprising concessions 4 and 5, from lot 5 to lot 25. Con-
 cession 6, from lot 9 to lot 31. Lots 5, 6, 7 and 8, north
 boundary.

PART I

Persons entitled to vote at both Municipal elections and
 elections to the Legislative assembly.

Owner P.O.
 tenant & C.

owner 1
 F. son 1
 tenant 8
 25tenant 1
 25tenant 1
 13 owner 1
 13 owner 1
 24 tenant 1
 15 owner

tenant 4
 tenant 4

as only :

tenant 4
 tenant 4
 owner 1
 3 owner 1
 owner 4

Legislative

No. on Roll	NAME	Con. or street.	Lot	Owner tenant &c.	P.O.
j 168	Abbott, Francis G ...		12	owner	2
j 171	Armitage, William...		14	owner	2
	172 Armitage, George R.		14	F. son	2
j 173	Armitage, Michael ...		N $\frac{1}{2}$ 15	owner	2
	174 Armitage, George ...		S $\frac{1}{2}$ 15	owner	2
j 175	Atkinson, John jr ...		16	tenant	2
	175 Atkinson, John ...		16	owner	2
j 181	Abbott, John ...		20	owner	2
j 210	Armitage, John R ...		S $\frac{1}{2}$ 13	owner	2
	210 Armitage, Thomas...		N $\frac{1}{2}$ 13	owner	2
j 222	Abbott, Thomas.....		N $\frac{1}{2}$ 21	owner	2
j 452	Atkinson, William...N. B		E pt 6	owner	8
j 453	Atkinson, JohnN: B.		pt 6	owner	8
	219 Blackwell, Freeman:5		18	owner	2
j 257	Bennett, Thomas		19	owner	2
j 206	Blackwell, Robert..		10	owner	2
	206 Blackwell, George...5		10	owner	2
	204 Brown, James5		8	owner	2
j 160	Carroll, James4		5	owner	8
j 167	Cuibert, William.....4		11	owner	8
j 256	Cain, John6		S $\frac{1}{2}$ 18	owner	2
	255 Currie, James.....7		} N pt 17	owner	
	256 Currie, James.....6				
j 261	Casey, William6		24	owner	2
	262 Casey, Thomas6		24	F. son	2
	263 Casey, Rhody.....		24	F. son	2

No. on Roll	NAME	Con. or street.	Lot	Owner tenant &c.	Ft	No. on Roll
j 454	Davis, William	N. B.	pt 7 & 8	owner	8	220
j 455	Davis, Francis.....	N. B.	pt 7 & 8	owner	8	j 221
456	Davis, Nauau.....	N. B.	pt 7 & 8	F. son	8	223
457	Davis, Frederick.....	N. B.	pt 7 & 8	F. son	8	224
458	Davis, Aaron.....	N. B.	pt 7 & 8	F. son	8	225
j 166	Dickens, Thomas.....	4	10	occpt.	2	j 227
j 204	Dickens, John.....	5	8	tenant	2	228
j 205	Derham, William ...	5	S ½ 9	owner	8	j 233
205	Derham, Michael	5	N ½ 9	owner	8	266
j 207	Dobbs, Henry.....	5	11	owner	2	
208	Dobbs, Joseph jr ...	5	N ½ 12	owner	2	j 165
209	Dobbs, Joseph sr ...	5	S ½ 12	owner	2	
j 215	Dagg, John.....	5	17	owner	2	j 212
216	Dagg, James A	5	17	F. son	2	j 213
217	Dagg, Richard	5	17	F. son	2	j 243
218	Dagg, William	5	17	F. son	2	244
254	Donnelly, William....	7	{ N pt 17	owner		j 250
		6	{ N ½ 18			25
254	Donnelly, Patrick	7	{ N pt 17	owner		j 255
		6	{ N ½ 18			
254	Donnelly, Robert	7	{ N pt 17	owner		j 45
		6	{ N ½ 18			45
j 267	Grace, John.....	6	29	owner	2	j 24
						24
j 164	Hodgins, Richard ...	4	8	owner	2	j 25
j 165	Hodgins, James	4	9	owner	2	j 26
* 166	Hunter, Richard	4	10	owner	2	j 17
j 169	Hodgins, Thomas....	4	N ½ 13	owner	2	17
j 170	Hodgins, Samuel.....	4	S ½ 13	owner	2	j 18
j 182	Hodgins, Henry.....	4	21	owner	2	18
182	Hodgins, John	4	21	owner	2	
j 183	Hodgins, William E.4	4	N pt 22	tenant	2	17
183	Hodgins, Isaac	4	N pt 22	owner	2	17
j 185	Haskett, Samuel.....	4	23	owner	2	21
185	Haskett, Mitchell	4	23	owner	2	21
j 186	Hodgins, Wellington4	4	25	ow. of	2	j 21
j 211	Hodgins, John.....	5	14	owner	2	j 24
j 220	Hodgins, William H5	5	19	tenant	2	j 26
						26

13.

Owner tenant &c.	P.O.	No. on Roll	NAME	Con. or street.	Lot	Owner tenant &c.	P.O.
owner	8	220.	Hodgins, John5		19	owner	2
owner	8	j 221	Hodgins, Thomas C...5		20	owner	2
F. son	8	223	Harlton, Thomas.....5		22	owner	2
F. son	8	224	Harlton, John.....5		22	F. son	2
F. son	8	225	Harlton, Thomas G...5		22	F. son	2
cept.	2	j 227	Haskett, Wellington.5		S ½ 23	owner	2
tenant	2	228	Haskett, William ...5		24	owner	2
owner	8	j 233	Haskett, George.....5		S ½ 25	owner	2
owner	8	266	Hodgins, Alfred E...6		28	cept.	2
owner	2	j 163	Isaacs, James4		7	owner	8
owner	2	j 212	Kaogh, Patrick5		15	tenant	2
F. son	2	j 213	Kaogh, Thomas5		15	tenant	2
F. son	2	j 248	Keeffe, James.....6		13	owner	2
F. son	2	249	Keeffe, Thomas6		13	F. son	2
owner	7	j 250	Keeffe, Robert.... ..6		14	owner	2
owner	7	251	Keeffe, James T.....6		14	F. son	2
owner	3	j 254	Kent John6		N ½ 18	tenant	2
owner	7	j 451	Luker, Richard N. B.		part 5	tenant	8
owner	7	451	Luker, Robert.....N. B.		part 5	owner	8
owner	2	j 246	Meagher, James sr...6		12	owner	2
owner	2	247	Meagher, James.....6		12	F. son	2
owner	2	j 252	McGloughlin, Willm6		16	owner	2
owner	2	j 265	McGloughlin, Edw,d6		26	owner	2
owner	2	j 176	Neil, Richard 4		17	owner	2
owner	2	176	Neil, Francis4		17	owner	2
owner	2	j 180	Neil, Franklin.....4		N ½ 19	owner	2
owner	2	180	Neil, Daniel.....4		S ½ 19	owner	2
tenant	2	178	Powe, Jonas4		E half 18	owner	2
owner	2	179	Powe, William N ...4		E half 18	F. son	2
owner	2	212	Quigley, Patrick.....5		15	owner	8
owner	2	j 214	Quigley, Daniel5		16	owner	2
owner	2	j 244	Quigley, Michael6		S half 10	owner	2
tenant	2	j 264	Quigley, John.....6		S pt 25	owner	2
		264	Quigley, Thomas6		S pt 25	owner	2

14.

No on Roll.	NAME.	Con. or street.	Lot:	Owner tenant &c	FD C
j 245	Ryder, James		pt 11	owner	2
245	Ryder, Patrick		pt 11	owner	2
j 161	Smyth, Johnaton ...		N half 6	owner	8
j 162	Smyth, William J ...		S half 6	owner	8
232	Scilly, Robert J		N half 25	F. son	2
260	Sullivan, Patrick.....		21	owner	2
j 269	Scabill, Edward		N half 31	tenant	2
j 203	Turner, William.....		7	owner	8
j 226	Thompson, Joseph...5		N half 23	owner	2
j 253	Thompson, William..6		17	owner	2
j 259	Toohy, Michael.....6		20	tenant	2
j 268	Thompson, John.....6		30	owner	2
j 219	Webber, William ...5		18	tenant	2

PART 2.

Persons entitled to vote at Municipal Elections only :

459	Keys, William	N. B.	part 7	cept.	2
229	Lingard, George ..	5	24	cept.	2
184	Neil John	4	part 22	cept.	2
230	Ross, James... ..	5	24	cept.	2

PART 3.

Persons entitled to vote at Elections to the Legislative Assembly only, NONE.



Co
cessio
from
to 16
Pers
No: o
Roll
j 478
j 314
314
333
334
335
336
j 338
j 34
34
j 36
j 36
j 27
50
27
27
28
j 32
j 32
j 35
36
36
j 31
j 32
32
j 35

Polling Sub-Division No. 4.

Comprising concession 7, from lot 11 to lot No. 30; concessions 8 and 9, from lot 13 to lot No. 33; concession 10, from lot 17 to lot No. 32; lots No. 1 to 7, S. B; lots No. 9 to 16, N. B.

P.O.
 Owner 2
 tenant &c 2
 owner 2
 owner 2
 owner 8
 owner 8
 F. son 2
 owner 2
 tenant 2
 owner 8
 owner 2
 owner 2
 tenant 2
 owner 2
 tenant 2

as only :
 ocept. 2
 ocept. 2
 ocept. 2
 ocept. 2

Legislative

PART 1

Persons entitled to vote at both Municipal elections and elections to the Legislative assembly.

No: on Roll	NAME	Con. or street.	Lot	Owner tenant &c.	P.O.
j 478	Brooks, Philip	N: B.	16	owner	6
j 314	Bennett, Patrick.....	8	S 1/2 20	owner	2
	314 Bennett, James.....	8	S 1/2 20	owner	2
	333 Breen Patrick	8	30	F. son	7
	334 Breen, Thomas.....	8	30	F. son	7
	335 Breen, Edward	8	30	F. son	7
	336 Breen, Michael.....	8	30	F. son	7
j 338	Blake, Michael.....	8	33	owner	7
j 342	Bruin, John jr	9	N 1/2 17	owner	6
	342 Bruin, John sr	9	N 1/2 17	owner	6
j 361	Breen, Patrick	9	30	owner	7
j 367	Bryne, James B	10	19	owner	5
j 373	Beatson, Joseph	10	24	owner	5
506	Crunican, Michael	S. B.	5	owner	7
278	Carroll, James	7	15	F. son	2
279	Carroll, John	7	15	F. son	2
285	Carroll, John	7	N 1/2 19	owner	2
j 322	Carrigan, William H	8	S 1/2 24	owner	7
j 323	Carrigan, John J	8	N 1/2 24	owner	7
j 359	Carrigan, James	9	S 1/2 29	owner	7
360	Carrigan, Philip	9	S 1/2 29	F. son	7
369	Carty, Dennis.....	10	S.E. pt 21	owner	5
j 316	Dorcey, Patrick	8	S 1/2 21	owner	6
j 325	Dewan, Patrick J.....	8	25	owner	5
326	Dewan, Michael	8	25	F. son	5
j 351	Dignan John	9	24	owner	5

16.

No on Roll.	NAME.	Con. or street.	Lot.	Owner tenant &c	P.O.	No on Roll.
j 375	Dewan, Timothy	10	27	owner	5	508
375	Dewan, Thomas	10	S pt 26	owner	5	509
j 463	Dorcey, John	N. B.	S pt 10	owner	6	509
j 300	Grace, James	7	pt 29&30	owner	2	j 505
300	Grace, John	7	pt 29&30	owner	2	469
j 312	Grace, Michael	8	S pt 17	owner	6	470
j 315	Grace, Patrick	8	N ½ 21	owner	6	471
475	Howe, Richard	N. B.	pt 15	owner	6	j 472
j 291	Hobbins, James	7	23	owner	2	j 473
j 329	Hogan, Martin	8	28	owner	7	474
j 345	Heenan, John jr.	9	19	owner	6	j 477
345	Heenan, John sr	9	19	owner	6	j 272
j 346	Heenan, James sr	9	20	owner	6	273
347	Heenan, James	9	20	F. son	6	274
348	Heenan, Anthony	9	20	F. son	6	2-3
j 349	Heenan, Dennis	9	21	owner	6	292
349	Heenan, Michael	9	21	owner	6	293
j 355	Harrigan, James	9	26	owner	7	307
j 368	Hodgins, William	10	N ½ 20	owner	5	j 321
377	Ineson, William	10	28	owner	5	332
378	Ineson, George	10	28	F. son	6	j 337
379	Ineson, Thomas	10	28	F. son	6	j 339
j 354	Jackson, William	9	E ½ 25	owner	5	350
462	Jones, Daniel	N. B.	pt 10	owner	6	357
j 460	Kelly, James sr	N. B.	E ½ 9	owner	6	358
461	Kelly, James	N. B.	E ½ 9	F. son	6	363
j 467	Kinsella, James	N. B.	12	owner	6	364
468	Kinsella, Thomas	N. B.	12	F. son	6	370
j 309	Lamphier, Thomas	8	16	owner	6	371
j 311	Lamphier, James	8	N ½ 18	owner	6	j 372
343	Lamphier, Anthony sr	9	18	owner	6	373
344	Lamphier, Anthony jr	9	18	F. son	6	j 36
j 385	Langford, John	10	31	tenant	5	374
507	Langford, Alexander, E..S. B.		6	owner	7	j 50

Owner tenant &c	P.C.	No on Roll.	NAME:	Con: r street.	Lot	Owner tenant &c.	P.O.
owner	5	508	Langford, Ezra	S. B.	6	F. son	7
owner	5	509	Langford, Jonathan.....	S. B.	7	tenant	7
owner	6	509	Langford, Isaac	S. B.	7	owner	7
&30owner	2	j 505	McIlhargy, John	S. B.	4	owner	7
&30owner	2	469	McGee, Patrick	N. B.	13	owner	6
7 owner	6	470	McGee, James	N. B.	13	F. son	6
1 owner	6	471	McGee, Jeremiah..	N. B.	13	F. son	6
owner	6	j 472	Morley, Joseph.....	N. B.	pt 14	owner	6
owner	7	j 473	Morkin, John	N. B.	pt 14	owner	6
owner	7	474	Millson, John H	N. B.	pt 15	owner	6
owner	6	j 477	Millson, Jabez	N. B.	pt 15	owner	6
owner	6	j 272	McGee, William	7	11	owner	6
owner	6	273	McGee, James	7	11	F. son	6
F. son	6	274	McGee, Patrick	7	11	F. son	6
F. son	6	j 278	McGloughlin, James	7	N ½ 17	owner	2
owner	6	292	McGloughlin, John	7	24	owner	2
owner	6	j 293	McGloughlin, Martin jr ...	7	W pt 25	tenant	2
owner	7	j 307	McGloughlin, Martin sr ...	8	14	owner	6
owner	5	j 321	Mitchell, Patrick	8	23	owner	2
owner	5	j 330	Morkin, James.....	8	N ½ 29	owner	2
owner	5	332	McDonald, Daniel	8	N ½ 31	owner	7
F. son	5	j 337	McDonald, Jeremiah	8	S ½ 31	owner	7
F. son	5	j 339	McCarty, Joseph.....	9	N ½ 15	owner	6
owner	5	350	Morkin, Edward	9	S ½ 22	owner	6
owner	6	357	Madigan, Timothy	9	28	F. son	7
owner	6	358	Madigan, Rhody	9	28	F. son	7
owner	6	363	Mara, John.....	10	17	owner	6
F. son	6	364	Mara, Michael	10	17	F. son	6
owner	6	365	Mara, Daniel.....	10	17	F. son	6
F. son	6	370	McCarty, Michael	10	23	owner	5
owner	6	371	McCarty, John.....	10	23	F. son	5
owner	6	372	McCarty, Jeremiah.....	10	23	F. son	5
owner	6	j 374	Mackey, Timothy..	10	S ½ 25	owner	5
owner	6	j 302	Nangle, Thomas	9	31	owner	7
owner	6	j 504	O'Neil, William S	S. B.	pt 3	tenant	7

No on Roll.	NAME.	Con. or street.	Lot.	Owner tenant &c	F. C.
275	Patton, Stephen	7	S $\frac{1}{2}$ 12	cept.	2
j 310	Powe, Michael.....	8	17	owner	6
j 366	Powe, James.....	10	18	owner	5
j 286	Quigley, Patrick	7	S $\frac{1}{2}$ 19	owner	2
j 280	Ryder, Patrick sr.....	7	16	owner	2
281	Ryder, Michael	7	16	F. son	2
282	Ryder, Patrick	7	16	F. son	2
j 287	Ryder, James jr... ..	7	pt 20	owner	2
j 294	Ryder, James sr	7	E $\frac{1}{2}$ 26	owner	2
295	Ryder, Thomas	7	E $\frac{1}{2}$ 26	F. son	2
296	Ryder, James	7	E $\frac{1}{2}$ 26	F. son	2
j 297	Ryder, Thomas	7	W $\frac{1}{2}$ 26	owner	2
j 298	Ryder, John.....	7	W $\frac{1}{2}$ 27	owner	2
j 327	Ryder, Daniel	8	W pt 26	owner	2
j 328	Ryder, William	8	E pt 26	owner	2
j 340	Ryan, Martin	9	S $\frac{1}{2}$ 15	owner	6
504	Ryan, John	S. B.	pt 3	owner	7
j 276	Sullivan, Edward.....	7	14	owner	2
j 380	Shea, James sr.....	10	N $\frac{1}{2}$ 29	owner	5
381	Shea, Michael	10	N $\frac{1}{2}$ 29	F. son	5
382	Shea, James jr	10	N $\frac{1}{2}$ 29	F. son	5
383	Shea, Thomas	10	N $\frac{1}{2}$ 29	F. son	5
384	Shea, Patrick	10	N $\frac{1}{2}$ 29	F. son	5
401	Shea, Micheal	10	S $\frac{1}{2}$ 29	owner	5
401	Shea, James	10	S $\frac{1}{2}$ 29	owner	5
401	Shea, Daniel.....	10	S $\frac{1}{2}$ 29	owner	5
j 288	Toohy, William sr.....	7	21	owner	2
289	Toohy, Thomas	7	21	F. son	2
290	Toohy, William jr.....	7	21	F. son	2
j 299	Toohy, James.....	7	N $\frac{1}{2}$ 29	owner	2
j 317	Toohy, Timothy.....	8	22	owner	2
318	Toohy, Hugh	8	22	F. son	2
319	Toohy, James	8	22	F. son	2

No on Roll.

320 T

386 T

j 464 W

465 W

466 W

476 W

j 284 W

352 W

Per

334 R

Pers
Assemb

19.

No on Roll.	NAME:	Con. or street.	Lot	Owner tenant &c.	P.O.
owner ant &c P.O. 2	320 Toohey, Dennis	8	22	F. son	2
owner 6 owner 5	380 Thompson, Joshua ..	10	32	owner	5
owner 2	j 464 Whelehan, John	N. B.	11	owner	6
owner 2	465 Whelehan, James ...	N. B.	11	F. son	6
owner 2	466 Whelehan, Cornelius	N. B.	11	F. son	6
owner 2	476 Walker, John	N. B.	pt 15	tenant	6
son 2	j 284 Whalen, Joseph	7	S $\frac{1}{2}$ 18	owner	2
son 2	352 Whalen, William	9	W $\frac{1}{2}$ 25	owner	2

PART 2.


Persons entitled to vote at Municipal Elections only :

owner 2	334 Ryan, Edward	8	24	cept.	2
------------	------------------------	---	----	-------	---

PART 3.

Persons entitled to vote at Elections to the Legislative Assembly only,
NONE.

owner 2
owner 5
son 5
son 5
son 5
son 5
owner 5
owner 5
owner 5
owner 2
son 2
son 2
owner 2
owner 2
son 2
son 2



Polling Sub-Division No. 5.

Comprising cons. 11, 12, 13, 14 and 15; lots No. 17 to No. 31, N. B.; lots No. 8 to No. 24, S. B.; the villages of Granton and Awmik.

PART 1

Persons entitled to vote at both Municipal elections and elections to the Legislative assembly.

No on Roll.	NAME.	Con. or street	Lot.	Owner tenant.&c	5 C	
j 428	Arnold, Frederick	13	pt 24	tenant	5	404
j 594	Arnold, William	Granton, w Mn.st	8	owner	5	400.
636	Anderson, Robert	Awmik	5 & 5	owner	5	j 412
407	Anderson, Robert J	S. B.	15	owner	5	j 510
j 394	Barry, John	11	N. pt 26	owner	5	j 538
395	Barry, Joseph	11	pt 26	owner	5	j 484
422	Beatson, Albert	12	28	owner	5	404
423	Beatson, Thomas	12	28	l. son	5	j 412
484	Brooks, Edwin	N. B.	18	owner	5	517
j 490	Brown, John	N. B.	22	owner	5	612
490	Brown, Edward	N. B.	22	owner	5	627
493	Brown, Samuel	N. B.	25	occpt.	5	
j 498	Branion, John	N. B.	N ½ 28	owner	5	j 416
498	Branion, George	N. B.	S ½ 28	owner	5	416
597	Brooks, F.	Granton w. Mn st	12	owner	5	418
j 602	Baggs, William	Granton E Mn st	2	owner	5	419
614	Baker, Henry	Granton E Mn st	16	owner	5	j 431
j 623	Beatson, Albert jr.	Granton W Qn st	4	owner	5	j 432
625	Baynes, William	Granton E Mn st	1	owner	5	j 487
638	Brown, John	Awmik	pt 7 & 8	tenant	5	613
643	Brown, James Y	Awmik Levitt st	4	owner	5	634
633	Brooks, E. J.	Granton W Mn st	5	owner	5	j 411
j 596	Brooks, E. J.	Granton W Mn st	11, pt 10	owner	5	413

No on Roll.

j 391

j 392

392

522

j 605

j 607

626

626

637

641

617

404

400.

j 412

j 510

j 538

j 484

425

426

j 517

517

612

627

j 416

416

418

419

j 431

j 432

j 487

613

634

j 411

413

o. 17 to
llages of

ions and

Owner P.O.
nant.&c
enant 5
owner 5
owner 5
owner 5

owner 5
owner 5
owner 5
F. son 5
owner 5
owner 5
owner 5
cept. 5
owner 5
owner 5
owner 5
owner 5
owner 5
enant 5
owner 5
owner 5
owner 5

No on Roll.	NAME.	Con. or street.	Lot:	Owner tenant &c	5 C
j 391	Carty, James.....	11	22	owner	5
j 392	Casey, Joseph	11	24	owner	5
	392 Casey, Henry	11	24	owner	5
	522 Ohalmers, John	S. B.	pt 17	tenant	5
j 605	Culbert, Thomas... Granton E Mn stpt 3 & 4			owner	5
j 607	Cameron, Hugh ... Granton E Mn st 7			owner	5
	626 Carter, George. Granton, store house			owner	5
	626 Carter, James .. Granton, store house			owner	5
	637 Crouch, Frederick	Awmik	pt 7&8	tenant	5
	641 Cook, Charles..... Awmik E Mn st. 7			owner	5
	617 Coxen, Samuel... Granton W Qn st pt 8			owner	5
	404 Dunn, Thomas	11	pt 29	owner	5
	400. Dewan, William.....	11	28	owner	5
j 412	Dearness, John..	12	N 1/2 21	owner	5
j 510	Dykes, James	S. B.	pt 24	owner	5
j 538	Draper, William.....	S. B.	pt 24	tenant	5
j 484	Davie, Alexander.....	N. B.	18	tenant	5
	425 Eley, Joseph	12	30	owner	5
	426 Eley, Edward	12	30	F. son	5
j 517	Eley, Thomas.....	S. B.	S 1/2 13	owner	5
	517 Eley, Fletcher.....	S. B.	N 1/2 13	owner	5
	612 Eley, John..... Granton E Mn st		13	tenant	5
	627 Eames, J. Granton station house			cept.	5
j 416	Foster, James	12	23	owner	5
	416 Foster, John	12	23	owner	5
	418 Foreman, Charles	12	pt 25	owner	5
	419 Foreman, John.....	12	pt 25	F. son	5
j 431	Foreman, George.....	13	26	owner	5
j 432	Foreman, William	13	26	tenant	5
j 487	Fulton, Thomas	N. B.	20	owner	5
	613 Foster, Charles... Granton E Mn st		14	owner	5
	634 Foreman Frederick Awmik w Mn st		3	owner	5
j 411	Gowan, Francis N	11	31	tenant	5
	413 Grant, William sr.....	12	22	owner	5

No on Roll.	NAME:	Con. or street.	Lot	Owner tenant &c.	P.O.	No on Roll.
415	Grant, William jr	12	22	F. son	5	492
j 417	Grant, George W	12	24	owner	5	j 510
l 427	Grant, James S	13	23	owner	5	j 515
j 514	Garrett, William A.....	S. B.	10	owner	5	j 523
515	Garrett, Alexander	S. B.	11	owner	5	524
515	Garrett, William	S. B.	11	owner	5	j 525
521	Gowan, Charles	S. B.	17	owner	5	j 537
590	Garrett, Noble...Granton W Mn st	3		owner	5	537
591	Grant, James ...Granton W Mn st	4		owner	5	j 600
592	Grant, Joseph ...Granton W Mn st	pt 6		owner	5	601
						620
j 479	Hodyson, William	N. B.	pt 17	owner	6	621
480	Hodyson, Daniel.....	N. B.	pt 17	F. son	6	
481	Hodyson, John W	N. B.	pt 17	F. son	6	632
j 611	Hobbs, James ...Granton E Mn st	11 & 12		owner	5	j 644
j 618	Hudson, John ...Granton E Qu st	8		owner	5	642
j 438	Ironsides, Leslie	13	30	owner	5	393
J 421	Jermyn, Richard	12	27	owner	5	397
J 434	Jermyn, Alphonzo	13	28	tenant	5	398
j 435	Jermyn, David.....	13	28	tenant	5	399
J 445	Jermyn, John	14	30	owner	5	414
518	Jackson, Richard... ..	S. B.	14	owner	5	j 436
617	Jermyn, William Granton Isabella st	8		tenant	5	437
622	Jermyn, David .. Granton W Qn st	5		owner	5	j 444
						444
j 390	Kennedy, John.....	11	21	owner	5	485
j 450	Knight, John B.	15	pt 29	owner	5	486
						488
j 396	Langford, Alexander jr ...	11	S 1/2 26	owner	5	j 488
j 405	Langford, Alexander sr ...	11	E 1/2 30	owner	5	489
408	Langford, Robert.....	11	E 1/2 30	F. son	5	j 499
409	Langford, Edward	11	E 1/2 30	F. son	5	j 511
410	Langford, Thomas	11	E 1/2 30	F. son	5	512
429	Levitt, William	13	25	owner	5	513
430	Levitt, Alexander	13	25	F. son	5	532
j 443	Langford, Mark	14	N 1/2 23	owner	5	j 595
436	Lindsay, John	13	N 1/2 29	owner	5	598
j 446	Langford, Nelson	15	27	owner	5	j 606
j 447	Lindsay, Joseph	15	28	owner	5	609
449	Langford, Elijah	15	pt 29	owner	5	609
						629

23.

Owner	No on	NAME.	Con. or	Lot:	Owner
ant &c.	Roll.		street.		tenant &c
F. son	5	492 Lawton, Joseph	N. B.	25	owner
owner	5	j 510 Langford, Isaac	S. B.	pt 8	owner
owner	5	j 515 Langford, William	S. B.	11	tenant
owner	5	j 523 Langford, Samuel	S. B.	pt 18	owner
owner	5	524 Langford, Earnest	S. B.	pt 18	F. son
owner	5	j 525 Langford, George	S. B.	pt 18	owner
owner	5	j 537 Little, Thomas	S. B.	pt 24	owner
owner	5	537 Little, John	S. B.	pt 24	owner
owner	5	j 600 Langford, Wm. E Granton w mn st 17			owner
owner	5	601 Langford, William Granton wmn st 18 & 19			owner
owner	6	620 Lingard, William Granton E Qn st 3 & 4			owner
F. son	6	621 Levitt, John	Granton E Qn st 1 & 2		owner
F. son	6	j 632 Lang, Hugh M. D Awmik w mn st 2			owner
owner	5	j 644 Levitt, William ... Awmik Levitt st 7			owner
owner	5	642 Leslie, James	Awmik E Mn st 8 & 9		owner
owner	5	393 Mackey, Valentine	11	pt 25	owner
owner	5	397 Meagher, Edward	11	27	owner
tenant	5	398 Meagher, John	11	27	F. son
tenant	5	399 Meagher, James	11	27	F. son
owner	5	414 Maitland, George	N. B.	23	ocopt.
owner	5	j 436 McRoberts, Uriah	13	N $\frac{1}{2}$ 29	tenant
tenant	5	j 437 McMillan, John	13	S $\frac{1}{2}$ 29	owner
owner	5	j 444 McMillan, Alexander	14	N $\frac{1}{2}$ 29, S $\frac{1}{2}$ 28	owner
owner	5	444 McMillan, James	14	N $\frac{1}{2}$ 29, S $\frac{1}{2}$ 28	owner
owner	5	485 Mara, John	N. B.	19	owner
owner	5	486 Mara, Michael	N. B.	19	F. son
owner	5	j 488 Mowbray, Philip	N. B.	21	owner
owner	5	489 Mowbray, Ralph	N. B.	21	F. son
F. son	5	j 499 McConnell, Andrew	N. B.	29	owner
F. son	5	j 511 McRoberts, James	S. B.	pt 8	owner
F. son	5	512 McRoberts, Andrew	S. B.	pt 8	F. son
owner	5	513 McRoberts, Charles	S. B.	pt 8	F. son
F. son	5	532 McLaughlin Alexander	S. B.	22	F. son
owner	5	j 595 Meddleton, Thomas Granton w mn st 9			owner
owner	5	598 Moore, Robert	Granton W Mn st 15		ocopt.
owner	5	j 606 Murray, John	Granton E Mn st 5		owner
owner	5	609 Mitchell, Alexander Granton e Mn st 9 & 10			tenant
owner	5	609 Mitchell, J. W. ... Awmik E Mn st A			owner
owner	5	629 McDonald, John	Awmik Jn st J & H		owner

No on Roll.	NAME:	Con. or street.	Lot	Owner tenant &c.	5
681	McBride, Richard	Awmik W Mn st 1		owner	5
631	McBride, Henry	Awmik W mn st 1		owner	5
642	Mitchell, Joseph	Awmik E Mn st 8 & 9		tenant	5
635	Oggleby, George	Awmik W Mn st 4		owner	5
j 439	Parr, John	14	25	owner	5
j 440	Perry, William	14	26	owner	5
j 500	Pharis, John	N. B.	N 1/2 30	owner	5
530	Perrin, James	S. B.	21	owner	5
597	Pidd, Layton	Granton W Mn st 12		owner	5
615	Parkes, James	Granton W Mn st 16		owner	5
616	Parkinson, Isaac	Granton W Qn st 11		owner	5
411	Patterson, William	11	31	owner	5
j 338	Raoycroft, Richard	11	20	owner	5
389	Raoycroft, William	11	20	F. son	5
406	Ranton, John	14	S 1/2 29	owner	5
406	Ranton, James	14	S 1/2 29	owner	5
424	Rathbun, William	12	29	cept.	5
424	Rathbun, Ezra	12	29	owner	5
j 491	Rigney, Thomas	N. B.	24	owner	5
j 496	Ratchffe, Robert	N. B.	27	owner	5
497	Ratcliffe, Robert A.	N. B.	27	F. son	5
599	Ratcliffe, James	Granton W Mn st 16		owner	5
628	Robinson, Robert	Awmik Jn st K & L		owner	5
400	Sullivan, Owen	11	28	tenant	5
402	Sullivan, John	11	28	F. son	5
403	Sullivan, Daniel	11	28	F. son	5
j 448	Stewart John	15	pt 29	owner	5
j 482	Sutherby, James	N. B.	E pt 17	owner	6
483	Sutherby, William	N. B.	E pt 17	owner	6
j 494	Stanley, Robert D	N. B.	N 1/2 26	owner	5
j 495	Stanley, Wm. D.	N. B.	S 1/2 26	owner	5
j 527	Smith, Robert	S. B.	20	owner	5
528	Smith, John	S. B.	20	F. son	5
529	Smith, George	S. B.	20	F. son	5
j 589	Stewart Robert	Granton W Mn st 2		owner	5
608	Stewart, Wm F.	Granton E Mn st 8		owner	5

No on Roll.

624
619
j 387
j 420
428
j 433
j 441
442
624
j 503
j 516
j 516
j 519
519
j 520
j 526
j 533
534
535
536
j 539
588
j 593
j 639
640
640

P
604
522
522
501

Per
Asser

25.

No on Roll.	NAME.	Con. or street.	Lot:	Owner tenant &c	5
	624 Sanbourne, Henry	Granton W Qu st pt 2 & 3		tenant	5
	619 Taylor, John.....	Granton E Qu st pt 5 & 6		owner	5
j 387	Westman, James.....	11	19	owner	5
j 420	Westman, George	12	26	owner	5
	428 Wass, Noah	13	pt 24	owner	5
j 433	Willson, George	13	27	owner	5
j 441	Westman, Isaac	14	27	owner	5
	442 Westman, Alexander	14	27	F. son	5
	624 Woods, Benjamin	Granton W Qu st pt 2 & 3		owner	5
j 503	Willson, Albert	N. B	29	tenant	5
j 516	Webb, Archibald.....	S. B	12	owner	5
	516 Webb, Thomas.....	S. B	12	owner	5
j 519	Westman, Henry jr	S. B	16	tenant	5
	519 Westman, Henry sr.....	S. B	16	owner	5
j 520	Westman, Douglas	S. B	16	tenant	5
j 526	Westman, Cameron.....	S. B	N 1/2 19	owner	5
j 533	White, Samuel sr.....	S. B	23	owner	5
	534 White, Leonard	S. B	23	F. son	5
	535 White, Thomas	S. B	23	F. son	5
	536 White, Samuel, jr.	S. B	23	F. son	5
j 539	Willson, Samuel	S. B	pt 24	owner	5
	588 Wreford, Aaron	Granton W Mn st 1		tenant	5
j 593	Webb, C. M.....	Granton W Mn st 7		owner	5
j 639	Willson, Alexander	Awmik E Mn st 1		owner	5
	640 White, David G ...	Awmik E Mn st 2		tenant	6
	640 White, H. A. L...	Awmik E Mn st 2		owner	5

PART 2.

Persons entitled to vote at Municipal Elections only :

604	Blackwell, Benjamin	Granton e m st pt 3	owner	1
522	Finch, William.....	S. B pt 17 con 15, pt 29	owner	5
522	Finch, James	S. B pt 17 con 15, pt 29	owner	5
501	Robinson, Andrew	N. B pt 31	owner	5

PART 3.

Persons entitled to vote at Elections to the Legislative Assembly only,
NONE.

I, HIRAM HODGINS, Clerk of the Municipality of the Township of Biddulph, in the County of Middlesex, do hereby certify that parts one and three of the within Voters List, constitute a correct list, for the year 1884, of all persons appearing by the last revised Assessment Roll of the said Municipality, to be entitled to vote at Elections for members of the Legislative Assembly, and that parts one and two constitute a correct list for the said year of all persons appearing by the said roll to be entitled to vote at Municipal Elections in said Municipality; and I do also certify that the aggregate number of names of persons upon said list who are qualified to serve on juries is (331) three hundred and thirty-one; and I hereby call upon all Electors to examine the said list, and if any omissions or other errors are perceived therein, to take immediate proceedings to have the said errors corrected according to law.

Dated at Clandeboye this 1st day of July, 1884.

HIRAM HODGINS
Clerk of the aforesaid Municipality of Biddulph.
Clandeboye P. DEO.

CA4400BIDQ18V8US4 DEO

he Town-
lo hereby
ters List,
persons ap-
said Mun-
members of
wo consti-
appearing
Elections
aggregate
e qualified
one; and
list, and
in, to take
rrected ac-

NS
iddulph.
oye P.

CATON BID Q 18 V 8 U 5 4 DEC

