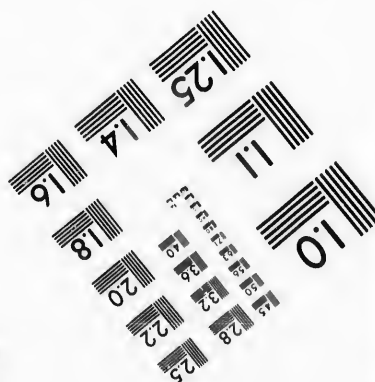




**IMAGE EVALUATION  
TEST TARGET (MT-3)**



**Photographic  
Sciences  
Corporation**

23 WEST MAIN STREET  
WEBSTER, N.Y. 14580  
(716) 872-4503

14 28 25  
16 32 22  
18 20

**CIHM/ICMH  
Microfiche  
Series.**

**CIHM/ICMH  
Collection de  
microfiches.**



Canadian Institute for Historical Microreproductions / Institut canadien de microreproductions historiques

10  
11

**© 1987**

Technical and Bibliographic Notes/Notes techniques et bibliographiques

The Institute has attempted to obtain the best original copy available for filming. Features of this copy which may be bibliographically unique, which may alter any of the images in the reproduction, or which may significantly change the usual method of filming, are checked below.

L'Institut a microfilmé le meilleur exemplaire qu'il lui a été possible de se procurer. Les détails de cet exemplaire qui sont peut-être uniques du point de vue bibliographique, qui peuvent modifier une image reproduite, ou qui peuvent exiger une modification dans la méthode normale de filmage sont indiqués ci-dessous.

- Coloured covers/  
Couverture de couleur
- Covers damaged/  
Couverture endommagée
- Covers restored and/or laminated/  
Couverture restaurée et/ou pelliculée
- Cover title missing/  
Le titre de couverture manque
- Coloured maps/  
Cartes géographiques en couleur
- Coloured ink (i.e. other than blue or black)/  
Encre de couleur (i.e. autre que bleue ou noire)
- Coloured plates and/or illustrations/  
Planches et/ou illustrations en couleur
- Bound with other material/  
Relié avec d'autres documents
- Tight binding may cause shadows or distortion along interior margin/  
La reliure serrée peut causer de l'ombre ou de la distorsion le long de la marge intérieure
- Blank leaves added during restoration may appear within the text. Whenever possible, these have been omitted from filming/  
Il se peut que certaines pages blanches ajoutées lors d'une restauration apparaissent dans le texte, mais, lorsque cela était possible, ces pages n'ont pas été filmées.
- Additional comments:  
Commentaires supplémentaires:

- Coloured pages/  
Pages de couleur
- Pages damaged/  
Pages endommagées
- Pages restored and/or laminated/  
Pages restaurées et/ou pelliculées
- Pages discoloured, stained or foxed/  
Pages décolorées, tachetées ou piquées
- Pages detached/  
Pages détachées
- Show-through/  
Transparence
- Quality of print varies/  
Qualité inégale de l'impression
- Includes supplementary material/  
Comprend du matériel supplémentaire
- Only edition available/  
Seule édition disponible
- Pages wholly or partially obscured by errata slips, tissues, etc., have been refilmed to ensure the best possible image/  
Les pages totalement ou partiellement obscurcies par un feuillet d'errata, une pelure, etc., ont été filmées à nouveau de façon à obtenir la meilleure image possible.

The last page is badly damaged and some print is missing.

This item is filmed at the reduction ratio checked below/  
Ce document est filmé au taux de réduction indiqué ci-dessous.

10X	14X	18X	22X	26X	30X
<input type="checkbox"/>	<input type="checkbox"/>	<input type="checkbox"/>	<input type="checkbox"/>	<input checked="" type="checkbox"/>	<input type="checkbox"/>
12X	16X	20X	24X	28X	32X

The copy filmed here has been reproduced thanks to the generosity of:

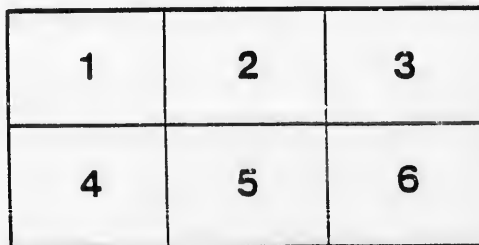
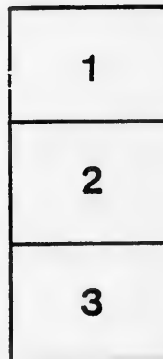
Archives of Ontario  
Toronto

The images appearing here are the best quality possible considering the condition and legibility of the original copy and in keeping with the filming contract specifications.

Original copies in printed paper covers are filmed beginning with the front cover and ending on the last page with a printed or illustrated impression, or the back cover when appropriate. All other original copies are filmed beginning on the first page with a printed or illustrated impression, and ending on the last page with a printed or illustrated impression.

The last recorded frame on each microfiche shall contain the symbol  $\rightarrow$  (meaning "CONTINUED"), or the symbol  $\nabla$  (meaning "END"), whichever applies.

Maps, plates, charts, etc., may be filmed at different reduction ratios. Those too large to be entirely included in one exposure are filmed beginning in the upper left hand corner, left to right and top to bottom, as many frames as required. The following diagrams illustrate the method:



L'exemplaire filmé fut reproduit grâce à la générosité de:

Archives of Ontario  
Toronto

Les images suivantes ont été reproduites avec le plus grand soin, compte tenu de la condition et de la netteté de l'exemplaire filmé, et en conformité avec les conditions du contrat de filmage.

Les exemplaires originaux dont la couverture en papier est imprimée sont filmés en commençant par le premier plat et en terminant soit par la dernière page qui comporte une empreinte d'impression ou d'illustration, soit par le second plat, selon le cas. Tous les autres exemplaires originaux sont filmés en commençant par la première page qui comporte une empreinte d'impression ou d'illustration et en terminant par la dernière page qui comporte une telle empreinte.

Un des symboles suivants apparaîtra sur la dernière image de chaque microfiche, selon le cas: le symbole  $\rightarrow$  signifie "A SUIVRE", le symbole  $\nabla$  signifie "FIN".

Les cartes, planches, tableaux, etc., peuvent être filmés à des taux de réduction différents. Lorsque le document est trop grand pour être reproduit en un seul cliché, il est filmé à partir de l'angle supérieur gauche, de gauche à droite, et de haut en bas, en prenant le nombre d'images nécessaire. Les diagrammes suivants illustrent la méthode.

ails  
du  
modifier  
une  
page

rata  
o

elure,  
à

32X



# VOTER'S LIST

1886.

## TOWNSHIP OF WEST WAWANOSH.

### CLERK'S CERTIFICATE.

I, R. K. MILLER, Clerk of the Municipality of the Township of West Wawanosh in the County of Huron, do hereby certify that parts 1 and 3 of the within List constitutes a correct list for the year 1886, of all persons appearing by the last Revised Assessment Roll of the said Municipality to be entitled to vote at the Elections of Members of the Legislative Assembly, and that part 2 constitutes a correct List for the said year of all persons appearing, by the said roll, to be entitled to vote at Municipal elections in the said Municipality, and I hereby call upon the Electors to examine the said List, and if any omissions or other errors are perceived therein, to take immediate proceedings and have the said errors corrected according to law.

Dated this ..... day of ..... 1886

R. K. MILLER,  
Township Clerk.

### JUDGE'S CERTIFICATE.

R. K. MILLER, Clerk of the Municipality of the Township of West Wawanosh, having certified under his hand, that no complaint respecting the List of Voters for said Municipality, for the year 1886, had been received by him within Thirty Days after the first posting up of the same; and on application of the said Clerk, I, ISAAC FRANCIS TOMS, ESQ., Judge of the County Court of Huron, in pursuance of the provisions of "The Voters' List Act, certify that the within printed List of Voters, being one of the copies revised by me from the said Clerk, under Section 2 of the said Act, is the Revised List of Voters for the said Municipality for the year 1886.

Given under my hand and seal, at Goderich in the said County, this .....

..... day of ..... 1886.

### JUDGE'S CERTIFICATE.

I, ISAAC FRANCIS TOMS, ESQ., Judge of the County Court of the County of Huron, pursuant to the 12th Section of "The Voters, List Act, do hereby certify that the within is a correct copy of the List of Voters for the year 1886, received by me from the Clerk of the municipality of Township of West Wawanosh, according to my revision and correction thereof, pursuant to the provisions of the said Act.

Dated at the ..... of .....

in the said County, this ..... day of ..... 1886

The Sheriff shall, immediately upon receipt of his copies cause one of them to be posted up in a conspicuous place in the Court House; the Clerk of the Peace, upon receipt of his copies, shall cause one of them to be posted in a conspicuous place in his office; every Public or Separate School Head Master or Mistress shall in like manner put up one on the door of the School House; and every Post Master shall post up one of his copies in his Post Office.



VOTERS' LIST 1886.

MUNICIPALITY OF THE

TOWNSHIP OF WEST WAWANOSH.

SCHEDULE OF POST OFFICES:

- |                    |               |               |
|--------------------|---------------|---------------|
| 1. St. Helens.     | 4. Dungannon. | 7. Westfield. |
| 2. Lucknow,        | 5. Nile.      | 8. Fordyce.   |
| 3. Belfast         | 6. Auburn.    | 9. Ulster.    |
| 10. St. Augustine. |               |               |

PART I.—LIST OF PERSONS ENTITLED TO VOTE AT BOTH MUNICIPAL ELECTIONS AND ELECTIONS TO THE LEGISLATIVE ASSEMBLY.

POLLING SUB-DIVISION No. 1.—Comprising Concessions 1, 2, 3, 4 and 5 from West Boundary to centre of lot 20, and Concessions 6 and 7 from West Boundary to Side Line between Lots 15 and 16.

No. on Roll.	juror	NAME.	LOT.	Con. or Street	Owner or Tenant	P. O. Address
18	j	Armstrong, George	n p n w h 16	1	Owner	5
172	j	Anderson, Thomas	n h n h 13	5	Owner	4
630	j	Anderson, Thomas G.	31, 32, 86 Dungannon		Owner	4
54	j	Baillie, William	n e 1 14 and pt 17	2	Owner	5
58	j	Baillie, John sr	s h 15	2	Owner	5
59	j	Baillie, John jr	e h 17	2	Owner	5
142	j	Begley, John R	w h w h 16	4	Farmer's son	4
146	j	Bell, Archibald	w h 18	4	Owner	1
147	j	Bell, Robert	w h 18	4	Tenant	1
173	j	Bowers, John	centre pt 13	5	Owner	4
176	j	Brown, Charles C.	e pt 14	5	Farmer's son	4
180	j	Begley, Thomas	s h w h 16	5	Owner	4
187	j	Bowers, Robert J.	pt 18, pt 19	5	Owner	4
188	j	Bowers, Robert S.	n e pt 19	5	Owner	4
624	j	Begley, James	pt s 13	5	Owner	4
633	j	Bickle, Henry	33 Dungannon		Owner	4
645	j	Brown, Chancey	pt n h 13, 71 72, Dungannon		Owner	4
654	j	Black, Anthony	57, 58, 59, 60, Dungannon		Owner	4
656	j	Begley, George	pt n h 13	5	Owner	4
659	j	Pickle, Daniel	32, Dungannon		Tenant	4
62	j	Campbell, James T.	s h 16	2	Owner	5
137	j	Caldwell, George	w h w h 15	4	Owner	4
138	j	Caldwell, George M.	e h e h 15	4	Owner	4
175	j	Curwin, James	e pt 14	5	Owner	4
629	j	Crawford, Benjamin J.	31, 32, 86, Dungannon		Owner	4
23	j	Dodd, Henry	17	1	Owner	5
24	j	Dodd, William	e h 17	3	Owner	5
97	j	Dunkeld, William	e h 14	3	Owner	4
98	j	Dunkeld, Alexander	e h 14	3	Farmer's son	4
217	j	Durnin, Charles	w h 15	6	Owner	4
218	j	Durnin, William	e h 15, w h 17 &c	6	Owner	4
219	j	Durnin, Edward	e h 15, w h 17 &c	6	Owner	4
220	j	Durnin, John	e h 15, w h 17 &c	6	Farmer's son	4
249	j	Davidson, Thomas	w h 14	7	Owner	4
92	j	Elliott, John	s h n h 13	3	Owner	4


No. on  
Roll  
15  
21  
25  
27  
65

1  
2  
3  
C




### Polling Sub-Division No. 1.

No. on Roll	Juror	NAME	LOT.	Con or Street	Owner or Tenant	P.O. Address
153	j	Finnigan, James	20 and pt 21	4	Farmer's son	4
216	j	Fowler, John	e h 14	6	Owner	4
251	j	Fowler, Daniel	w h 15	7	Owner	4
252	j	Fowler, Henry	w h 15	7	Owner	4
650		Fowler, William	78, 79, &c., Dungannon		Owner	4
1	j	Girvin, Charles jr	n w 1 13	1	Owner	5
51	j	Girvin, Charles sr	s h 13, pt 14	2	Owner	5
52	j	Girvin, James	s h 13, pt, 14	2	Owner	5
105	j	Grierson, William P.	s h 16	3	Owner	4
214	j	Glen, William	pt n h 13	6	Owner	4
213	j	Glen, Hugh	pt n h 13	6	Owner	4
655		Gay, John H	56, Dungannon		Owner	4
17		Hogan, Nicholas	pt n w 1 16	1	Tenant	5
19		Hardy, David	s w 1 16	1	Owner	5
96	j	Hastie, John	e h w h 14	3	Owner	4
145	j	Henderson, Robert	e h 17	4	Owner	4
628	j	Hiscocks, Robert	pt s 1 13	5	Owner	4
632		Hanlin, Peter	31, 32 Dungannon		Owner	4
647		Hannah, Edward	46 pt 47, 44, 45, Dungannon		Tenant	4
651		Horne, George	pt n h 13	5	Owner	4
184	j	Ivers, Anthony	17	5	Owner	4
185		Ivers, William	17	5	Farmer's son	4
213		Irwin, Stephen	s p n h 13	6	Owner	4
2	j	Jackman, James W.	s 1 13	1	Owner	5
3	j	Jackman, William	s 1 13	1	Farmer's son	5
177	j	Johnston, John	s 1 15	5	Owner	4
189	j	Jones, Henry	pt 19	5	Owner	4
4		Knight, Joseph	p s w 1 13	1	Owner	5
21	j	Kerr, Samuel	w h e h 16	1	Owner	5
22	j	Kerr, Henry	e h e h 16	1	Owner	5
53	j	Kirk, Robert	n h 13	2	Owner	5
646		Kitson, Charles	46, pt 47, 44, 45, Dungannon		Owner	4
55		Mallough, John	n h 15	2	Owner	5
56	j	Mallough, John II	n h 15	2	Tenant	5
57	j	Mallough, Joseph	n h 15	2	Tenant	5
132	j	Milligan, William E.	e h 13	4	Owner	4
190	j	Moss, Charles	w pt 20	5	Owner	4
11	j	McIlwain, David	15	1	Owner	5
12	j	McIlwain, Andrew	15	1	Farmer's son	5
13	j	McIlwain, John	15	1	Farmer's son	5
14	j	McIlwain, David jr.	15	1	Farmer's son	5
15	j	McIlwain, William	15	1	Farmer's son	5
26	j	McPhee, James	w h 20	1	Owner	5
107	j	McBrien, Moses	s w 1 19	3	Owner	4
133		McMath, William	pt 13	4	Owner	4
134		McMath, Hugh	pt 13	4	Owner	4
135	j	McLean, John	14, pt 13	4	Owner	4
136		McLean, John H	14, pt 13	4	Farmer's son	4
186	j	McCann, Peter	w h 18	5	Owner	4
635		McArthur, William	pt 34 Dungannon		Owner	4
660		McKay, John	pt 32 Dungannon		Tenant	4
60	j	Nivins, James	n h 16	2	Owner	4
638		Nivins, William	37, 73, 74 Dungannon		Owner	4
639		Nivins, John F.	37, 73, 74 Dungannon		Tenant	4
7	j	Pentland, Samuel	w 1 14	1	Owner	5
8		Pentland, John	e 14	1	Owner	5
9	j	Pentland, Robert	e 14	1	Owner	5
10		Pentland, John H.	e 14	1	Farmer's son	5
148	j	Pollard, Patrick	e h 18	4	Owner	4



Polling Sub-Division No. 1.

No. on Roll Juror	NAME	LOT	Con or Street	Owner or Tenant	P.O. Address
178	Parks, John	a n 15	5	Tenant	4
212	Pentland, Alexander	s h 13	6	Owner	4
250	Patton, George	e h 14	7	Tenant	4
139	Redmond, Bernard	e h 15	4	Owner	4
140	Redmond, James	e h 15	4	Owner	4
141	Roach, William	w h w h 16	4	Owner	4
636	Roberts, John N.	s h 34, 35 &c	Dungannon	Owner	4
64	Smith, Joseph	pt 20	2	Owner	4
91	Sanderson, Samuel E.	pt 14	3	Owner	4
93	Stothers, William	n h s h 13	3	Owner	4
94	Stothers, Joseph	n h s h 13	3	Owner	4
95	Stothers, William R.	s h 13	3	Owner	4
104	Snylie, James D.	n h 16	3	Owner	4
106	Smith, Hamilton	se 1 18	3	Owner	4
143	Stewart, John	e h 16	4	Owner	2
144	Stewart, Robert	w h 17	4	Owner	4
100	Sproal, Matthew	s h 15	3	Tenant	4
101	Sproal, David	s h 15	3	Tenant	4
174	Stewart, Walter	p s 1 13	5	Owner	4
181	Smith, William	n h w h 16	5	Owner	4
182	Smith, James	w h e h 16	5	Owner	4
183	Smith, John	w h e h 16	5	Tenant	4
248	Stewart, Andrew	13	7	Owner	4
626	Snylie, Thomas	pt s 1 13	5	Owner	4
641	Sproal, Andrew	40, 41, 42, 61, Dungannon		Owner	4
641	Sproal, David	66, 67, Dungannon		Owner	4
649	Smith, William J.	pt n h 13	5	Owner	4
5	Taylor, John	w h e h 13	1	Owner	5
6	Taylor, Louis	e h e h 13	1	Owner	5
631	Trealeaven, Richard	62, 63 Dungannon		Owner	4
640	Thompson, William	38, 39 Dungannon		Owner	4
648	Triable, James	43 pt 47 &c. Dungannon		Owner	4
63	Wilson, William H.	w h 19, 18	2	Owner	5
149	Wilson, Charles	w h 19	4	Owner	4
150	Wilson, John G.	pt 18, pt 19	3	Owner	4
151	Wilson, William	e h 19	4	Owner	4
634	Whyard, James	n h 34, 54, 55, 70, Dungannon		Owner	4
653	Whyard, Nathaniel	pt n h 13 &c. Dungannon		Owner	4
654	Walker, James	p n h 13	5	Owner	4
103	Young, Matthew	n h 15	3	Farmer's son	4
169	Young, Thomas	n h 15	5	Owner	4
PART II.—Persons entitled to vote at Municipal Elections only					
625	Davidson, Mary	pt s 1 5 &c. Dungannon		Owner	4
152	Finnigan, Mrs. M. J.	20 pt 21	4	Owner	4
657	Fowler, John	64 65, Dungannon		Owner	4
661	Finlay, William	pt 32, Dungannon		Tenant	4
16	Gilmour, Margaret	pt n w 1 16	1	Owner	5
644	Lowrie, Robert	49 Dungannon		Owner	4
637	Nichol, James	68, 69, Dungannon		Owner	4
99	Sproal, Margaret	s h 15	3	Owner	4
663	Stothers, Maria	32, Dungannon		Owner	4
61	Taylor, Eleanor	w h 17	3	Owner	4
25	Watson, Mary	19	1	Owner	5
627	Wiggins, Robert	pt s 1 13	5	Owner	4
643	Wilson, Mrs. Richard	50 Dungannon		Owner	4
658	Young, George S.	33, Dungannon		Tenant	4




### Polling Sub-Division No. 1.

No. on Roll Juror.	NAME.	LOT.	Con. or Owner		P.O. Address
			Street	Tenant	
PART III Persons entitled to vote at Elections to the Legislative Assembly					
20	Rogerson, Robert	s w 16.	1	Tenant	4
662	Robinson, James	37 Dunganon		Tenant	4
21	Young, James	e h 17.	5	Tenant	1

### Polling Sub-Division No. 2.

Comprising Concessions 1, 2, 3, 4 and 5 from centre of Lot 20 to Eastern Boundary

No. on Roll Juror.	NAME.	LOT.	Con. or Owner		P.O. Address
			Street	Tenant	
194 j	Andrews, William	s h 21	5	Owner	1
598 j	Anderson, Thomas	pt 8, 9 Manchester		Owner	6
41	Borland, William	s w pt 26.	1	Owner	6
121 j	Bruce, James	e h 23.	3	Owner	6
122	Bruce, John	e h 23.	3	Farmer's son	6
123	Bruce, David	e h 23.	3	Farmer's son	6
195 j	Boyle, Henry	n h 21	5	Owner	10
197 j	Boyle, John	23	5	Owner	10
198 j	Boyle, Bernard	23	5	Owner	10
199 j	Boyle, James	23	5	Owner	10
593 j	Brown, Job P.	82, 31, Manchester		Owner	6
603	Behn, Helmuth	101, 105, Manchester		Owner	6
611	Beadle, George	pt 27 Manchester		Owner	6
614	Beadle, Henry	100, 101, 102, Manchester		Owner	6
45	Caldwell, John	part 26.	1	Owner	6
46	Caldwell, Samuel	part 26	1	Tenant	6
47	Callis, John	pt 26, pt 27		wner	6
68 j	Clark, Alexander	s 22	2	Owner	6
158 j	Clifton, Joseph	s h 22	4	Owner	4
207 j	Cummings, Martin	pt 26	5	Owner	10
619	Clark, Samuel	128, 131 Manchester		Owner	6
39 j	Davidson, William	pt 25	1	Owner	6
40	Davidson, John	pt 25	1	Farmer's son	6
50	Downs, William	centre pt 27	1	Owner	6
612	Ething, John	pt 27	1	Tenant	6
74	Flaker, William	s h 24	2	Owner	6
76 j	Flaker, John	s h n h 24	2	Owner	6
77 j	Flaker, Samuel	s h n h 24	2	Tenant	6
114 j	Feagan, Joseph	26 and s w 22	3	Owner	6
115 j	Feagan Andrew	26 and s w 22	3	Owner	6
116 j	Feagan, Hamilton	26 and s w 22	3	Owner	6
601	Ferguson, John A.	106, 107, 120, 121, Manchester		Owner	6
156 j	Gilson, James	pt e h 21	4	Owner	6
28 j	Hamilton, Thomas	s e 20	1	Owner	4
72	Hill, John	e h 23	2	Owner	6
73 j	Hill, William	e h 23	2	Owner	6
200 j	Higginbottom John	e h 24	5	Owner	6
209 j	Harrison, William A.	27	5	Owner	7
210	Harrison, John A.	27	5	Farmer's son	7
591 j	Habkirk, Joseph S.	86, 87, Manchester		Owner	6
616	Heapy, William	135, 136, 137, Manchester		Owner	6
617	Helwig, Conard	134, Manchester		Owner	6
33 j	Jones, William	w h e h 22	1	Owner	6
124 j	Johnston, James	w h 24	3	Owner	6
125 j	Johnston Samuel	pt 22, pt 23	3	Owner	6



Polling Sub-Division No. 2.

No. on Roll.	Juror.	NAME.	LOT.	Con or Street	Owner or Tenant	P.O. Address
37		Knight, Alfred	e h 24	1	Owner	6
607	j	Kennel, Christian	105 & other premises Manchester.		Owner	6
44	j	Lawler, Thomas	pt w h 26	1	Owner	6
196	j	Leddy, William	22	5	Owner	10
203		Leddy, John	s h 25	5	Owner	10
204	j	Leddy, Thomas	s h 25	5	Tenant	10
205	j	Leddy, William	w h 24	5	Owner	10
206	j	Leddy, Daniel	w h 24	5	Owner	10
78	j	Mead, Robert	s h 25 & other premises	2	Owner	6
80		Mead, Joseph	s h 25 and other premises	2	Farmer's son	6
81		Mead, Stephen	s h 25 and other premises	2	Farmer's son	6
82		Mead, Robert J.	s h 25 and other premises	2	Farmer's son	6
83		Mead, John	s h 25 and other premises	2	Farmer's son	6
85	j	Mills, William	n w 1 25	2	Tenant	6
86	j	Mills, John	wh 26 and other premises	2	Owner	6
87	j	Mills, John jr.	wh 26 and other premises	2	Farmer's son	6
108	j	Morland, James	e h 20	3	Owner	4
109		Morland, James	e h 20	3	Farmer's son	4
157		Moss, John	n h 22	4	Owner	6
165		Moss, John sr.	n h 25	4	Owner	6
166	j	Moss, Albert	n h 25	4	Tenant	6
605		Mole, John	n p 6 Manchester		Owner	6
69		McCabe, Alexander	n h 22 and other premises	2	Owner	6
70		McCabe, John	n h 22 and other premises	2	Owner	6
126	j	McKenzie, Thomas	e h 24	3	Owner	4
127		McKenzie, Robert	e h 24	3	Farmer's son	4
201	j	McGuire, Patrick	pt 25, pt 26	5	Owner	10
202	j	McGuire, Edward	pt 25, pt 26	5	Owner	10
599		McKenzie, Alexander	pt 8 Manchester		Owner	6
43		Neaves, George	pt w h 26	1	Owner	6
90	j	Nicholson, Thomas	n h 27	2	Owner	6
113	j	Nugent, Patrick	n h w h 22	3	Owner	4
610		Nixon, James	126, 127, 132, 139, Manchester		Owner	6
65	j	Oliver, Wellington	w h 21	2	Owner	6
66	j	Oliver, Francis	w h 21	2	Owner	6
38	j	Pearce, John	w pt 25	1	Owner	6
75	j	Ploughman, Edward	s h 24	2	Tenant	6
110	j	Plunkett, John	21	3	Owner	6
111		Plunkett, William	21	3	Farmer's son	6
117	j	Phalen, William	p w h 23	3	Owner	6
118	j	Phalen, Daniel	p w h 23	3	Tenant	6
119	j	Phalen, Patrick	p w h 23	3	Tenant	6
120	j	Phalen, William jr.	p w h 23	3	Tenant	6
191	j	Pollard, Edmund	e pt 20	5	Owner	4
192	j	Pollard, Anthony	e pt 20	5	Tenant	4
193	j	Pollard, James	e pt 20	5	Tenant	4
208	j	Phalen, Richard	pt 26	5	Owner	10
29	j	Rutledge, Thomas	s pt e h 21	1	Owner	6
30	j	Rutledge, George	pt 20 & 21	1	Owner	6
31	j	Rose, James	w h 22	1	Owner	6
67	j	Rose, Alexander	pt 21	2	Owner	6
48		Symington, James	n e pt 26	1	Owner	6
89	j	Scott, Samuel	pt 27	2	Owner	6
90		Scott, Charles	pt 27	2	Owner	6
159	j	Stooford, Michael	e h 23	4	Owner	10
162	j	Stringcour, Alex.	s h 25	4	Owner	6
163	j	Stringcour, John	s h 25	4	Farmer's son	6
164		Stringcour, William	s h 25	4	Farmer's son	6
167	j	Scott, Archibald	26	4	Owner	6
168	j	Scott, William	26	4	Farmer's son	6
596		Stinson, Henry	3, Manchester		Income	6
602		Shoultz, Conard	s pt 6, Manchester		Owner	6
606		Shoultz, John	7, Manchester		Owner	6
613		Stitt, Joseph	pt 27	1	Owner	6





Polling Sub-Division No. 2.


No. on Roll.	Juror.	NAME.	LOT.	Con. or Street	Owner or Tenant	P.O.A. <sup>42</sup> ss
615		Searles, Simon	122, 123, Manchester		Owner	6
618		Stalker, Robert	124, Manchester		Owner	6
620		Seamington, William	129, 130, Manchester		Owner	6
154		Thompson, Richard	pt e h 21	4	Owner	6
160	j	Taylor, Henry G	w h 20	4	Owner	6
161	j	Taylor, Walter	e h 24	4	Owner	6
555	j	Tyndall, George	4 Manchester		Owner	6
619		Thompson, Robert	centre part 6, Manchester		Owner	6
35	j	Windmill, James	e h 23	1	Owner	6
36		Windmill, William	e h 23	1	Farmer's son	6
42		Willard, Johnathan	s pt 23	1	Owner	6
49		Wilson, William D.	s e pt 27	1	Owner	6
79		Wilson, James	e h w h 24	1	Owner	6
128		Washington, John	25 &c.	3	Owner	6
129		Washington Charles	25 &c.	3	Farmer's son	6
130		Washington, Joseph	25 &c.	3	Farmer's son	6
155		Walsh, John	n e corner 21	4	Owner	6
169		Woods, James	27	4	Owner	7
170	j	Woods, George	27	4	Owner	7
171		Woods, James jr.	27	4	Farmer's son	7
592		Wallace, Peter B.	83 Manchester		Owner	6
608		Wetlanfer Louis	125 &c. Manchester		Owner	6
609		Wenzel, Oswald	108, 109, Manchester		Owner	6
34		Young Gordon	w h 23, pt 22	1	Owner	6
594	j	Youngblut, George F.	5 and pt 27, Manchester	1	Owner	6
597	j	Young, James	2, 9, 1, 10, pt 8, Manchester		Owner	6

PART II.—Persons entitled to vote at Municipal Elections only

71		Duncan, Mrs.	n h s h 22	2	Owner	6
27		Howell, Mrs. Jane	n h e h 20	1	Owner	5
84		Mills, Mrs. Mary	n w 1/4 25	2	Owner	6
32		Rose, Mrs.	centre pt e h 21	2	Owner	6
131		Radcliff, Mrs. Janet	s 1/4 27	3	Owner	6

PART II.—Persons entitled to vote at Elections to the Legislative Assembly only.

622		Ferguson, Andrew	Manchester		House-houder	6
623		Lemp, George	Manchester		House-houder	6
691		Murray, James	5 Manchester		Wage-earner	6
600		Streek, Englehart	pt 8 Manchester		House-houder	6



### Polling Sub-Division No. 3.


Comprising Concessions 6 and 7 from Side Line between Lots 15 and 16 to East Boundary, and Concessions 8, 9 and 10.

No. on Roll.	Juror.	NAME.	LOT.	Con. or Street	Owner	P.O. Address
					or Tenant	
225	j	Agar, George	e h 18, n 4 18	6	Owner	1
286	j	Agar, Thomas	n h 13	8	Owner	3
289	j	Alton, Daniel	e h 14	8	Owner	3
308	j	Alexander, David	n e cor. 21	8	Owner	1
311	j	Alexander, Thomas	23, w h 24	8	Owner	1
312	j	Alexander, William	23, w h 24	8	Farmer's son	1
313	j	Alexander, George	23, w h 24	8	Farmer's son	1
321	j	Armstrong, William	e h e h 26	8	Owner	8
322	j	Armstrong, Wm. jr.	e h e h 26	8	Farmer's son	8
328	j	Alton, Jeremiah	pt n h 13	9	Owner	3
366	j	Anderson, Richard	pt 24, pt 25, pt 26, pt 27	9	Owner	8
367	j	Anderson, William	pt 24, pt 25, pt 26, pt 27	9	Owner	8
368	j	Anderson, Alexander	pt 24, pt 25, pt 26, pt 27	9	Owner	8
369	j	Anderson, James	pt 24, pt 25, pt 26, pt 27	9	Owner	8
375	j	Alton, Samuel	pt 13	10	Owner	3
376	j	Alton, James	pt 13	10	Farmer's son	3
236	j	Beadle, Peter	n 3 22	6	Tenant	10
238	j	Butler, John	s pt n h 24	6	Owner	10
267	j	Brophy, George	w h 23	7	Owner	10
268	j	Brophy, Edward	e h 23, pt 24	7	Owner	10
272	j	Brophy, William	s e 1 24	7	Owner	10
377	j	Brown, James	28, 29, Belfast		Own.	3
380	j	Bradford, Robert	18, 19, Belfast		Tenant	3
402	j	Barbour, William	n pt 24 &c	10	Owner	1
403	j	Barbour, James	n h 21	12	Farmer's son	1
404	j	Barbour, John	s h 24	10	Owner	1
409	j	Baker, George E.	n e cor, 27	10	Owner	8
221	j	Campbell, William	w h 16	6	Owner	4
227	j	Cullison, William	e h 19	6	Tenant	10
228	j	Cullison, James	e h 19	6	Land-holder's son	10
239	j	Carney, Patrick	n w 1 25	6	Owner	10
240	j	Carney, Stephen	s h 24	6	Owner	10
247	j	Channey, John	p e h 27	6	Owner	7
271	j	Carney, Peter	s e cor 24	7	Owner	10
274	j	Craig, John	s w 1 25 &c	7	Owner	10
287	j	Cook, Samuel	w h 14	8	Owner	4
291	j	Curran, Robert	e h 15	8	Tenant	1
300	j	Cameron, John	s h 18	8	Owner	1
301	j	Cameron, William	s h 18	8	Farmer's son	1
363	j	Cummings, William	n h 24	9	Owner	1
364	j	Cummings, Thomas	n h 24	9	Owner	1
365	j	Cummings, Patrick	n h 25	9	Owner	1
222	j	Durnin, Alexander	w h 17	6	Occupant	1
279	j	Durnin, Thomas	w h 27	7	Owner	10
309	j	Deveraux, Patrick	22	8	Owner	1
310	j	Deveraux, John	22	8	Farmer's son	1
338	j	Durnin, William	e h 17 pt 19	9	Owner	1
339	j	Durnin, John	e h 17	9	Farmer's son	1
345	j	Durnin, Edward	19	9	Owner	1
353	j	Donavan, Daniel	s h s h 21	9	Owner	1
330	j	Edwards, James	s h 13	9	Owner	3
255	j	Ferguson, Edward	w h w h 17	7	Owner	4
256	j	Ferguson, James	e h w h 17	7	Owner	4
257	j	Fowler, William J.	e h 17	7	Owner	4
258	j	Fowler, Edward	w h 18	7	Owner	4
205	j	Finland, Michael	w h 22	7	Tenant	10
294	j	Fitzpatrick, John	e h 17	8	Owner	1
295	j	Fitzpatrick, Edward	e h 17	8	Farmer's son	1
316	j	Fox, George	s h 25	8	Owner	8
317	j	Fox Andrew	s h 25	8	Owner	8
318	j	Flynn, James	n h 25	8	Owner	8
319	j	Flynn, James jr.	n h 25	8	Farmer's son	8
346	j	Foreher, John	w h 20	9	Owner	1




Polling Sub-Division No. 3.

No. on Roll	Juror	NAME.	LOT.	Con	Owner	P.O. Address
				or Street	or Tenant	
351	j	Ford, James . . . n h e h 21	21	9	Owner	1
352	j	Ford, Thomas . . . n h e h 21	21	9	Tenant	1
355	j	Forehen, Jeremiah . . s w 22	22	9	Tenant	1
356	j	Forehen, James . . . n h w h 22	22	9	Owner	1
277	j	Ford, Cleophas . . . n h w h 22	22	9	Land-holder's son	1
290	j	Grenache, Joachim . e h 15	15	8	Owner	2
359	j	Glasgow, Peter . . . e h 22	22	9	Owner	1
360	j	Glasgow, Andrew . . e h 22	22	9	Owner	1
226	j	Hamlin, John . . . e h 19	19	6	Owner	4
339	j	Henry, Thomas . . . 15, s w 16	16	9	Tenant	1
340	j	Henry, George . . . pt 16, w h 17	17	9	Tenant	1
341	j	Holmes, William S. . n 13	13	13	Owner	2
372	j	Haines, Arthur . . . n h 27	27	9	Occupant	8
388	j	Harper, Archibald . e h 15	15	10	Owner	3
410	j	Haines, Edward sr. . s h 27	27	10	Owner	8
411	j	Haines, Edward jr. . s h 27	27	10	Owner	8
329	j	Irwin, George . . . s h n h 13	13	9	Owner	3
397	j	Irwin, John . . . s w corner 19	19	10	Owner	1
398	j	Irwin, Hugh . . . s w corner 19	19	10	Farmer's son	1
680	j	Johnston, James . . w h 20	20	10	Owner	1
360	j	Kinahan, William jr. w h 23	23	9	Owner	1
361	j	Kinahan, William sr. e h 23 &c.	23	9	Owner	1
362	j	Kinahan, Thomas . e h 23 &c.	23	9	Owner	1
273	j	Leddy, John . . . pt n h 24	24	6	Owner	10
242	j	Lougheed, William . w h 26	26	6	Owner	10
243	j	Lougheed, Aaron . . w h 26	26	6	Tenant	10
270	j	Leddy, Michael . . . pt s h 24	24	7	Owner	10
381	j	Lougheed, John . . n w corner 13	13	10	Owner	3
405	j	Lockhart, Robert . s h 25	25	10	Owner	3
273	j	Murphy, J. hn . . . h 24	24	7	Owner	10
275	j	Milner, Charles . . e h 25	25	7	Owner	10
293	j	Miller, James . . . n h 18	18	8	Owner	3
303	j	Murray, Robert . . e h 19	19	8	Owner	1
304	j	Murray, James . . e h 19	19	8	Farmer's son	1
305	j	Murray, Donald . . e h 19	19	8	Farmer's son	1
373	j	Murphy, Michael . . pt s e 26	26	9	Owner	8
390	j	Mitchelson, John . s h 16	16	10	Occupant	3
391	j	Morton, Edward . . w h 17	17	10	Owner	1
693	j	Miller, Richard K. . n w corner 19	19	10	Owner	1
234	j	McCabe, Michael . s h 21, pt 22, pt 23	21	6	Owner	10
235	j	McCabe, John . . . s h 21, pt 22, pt 23	21	6	Farmer's son	10
263	j	McAllister, Robert . w h 21	21	7	Owner	1
264	j	McAllister, William . e h 21	21	7	Owner	1
281	j	McQueen, John S. . s e corner 27	27	7	Owner	7
297	j	McRoberts, Thomas . n h 18 &c.	18	8	Tenant	1
298	j	McRoberts, Edward . n h 18 &c.	18	8	Farmer's son	1
299	j	McRoberts, Isaac . n h 18 &c.	18	8	Farmer's son	1
340	j	McDonald, James . w h 18	18	9	Owner	1
341	j	McDonald, Duncan . w h 18	18	9	Farmer's son	1
342	j	McDonald, Angus . w h 18	18	9	Farmer's son	1
344	j	McLean, Edward S. . pt e h 18 &c.	18	9	Owner	1
374	j	McBurney, Hugh . . n e 26	26	9	Owner	8
395	j	McDonald, Hugh . . w h 18	18	10	Owner	1
396	j	McDonald, Angus . e h 18	18	10	Owner	1
279	j	Nixon, Alexander . w h 27	27	7	Tenant	10
282	j	Nixon, Joseph . . . s e corner 27	27	7	Tenant	7
302	j	Naylor, George . . . w h 19	19	8	Tenant	1
245	j	O'Connor, Patrick . w h 27	27	6	Owner	10
246	j	O'Connor, John . . w h 27	27	6	Owner	10



Polling Sub-Division No. 3.

No. on Roll.	Juror.	NAME.	LOT.	Con or Street	Owner	P.O. Address
					or Tenant	
288	j	Proctor, George	w h 14	8	Tenant	3
241	j	Robinson, James	e h 25 &c.	6	Owner	10
244	j	Robb, Charles	e h 26	6	Owner	10
259	j	Robinson, John	e h 18	7	Owner	1
260	j	Robinson, Robert	e h 18	7	Farmer's son	1
266	j	Redmond, John	e h 22	7	Owner	10
327	j	Rutchie, Andrew	pt 13	9	Tenant	3
332	j	Ryan, Henry	pt w h 14	9	Occupant	3
250	j	Radeliff, John	w h 21	9	Farmer's son	1
383	j	Rutherford, Hugh sr.	14	10	Owner	3
384	j	Rutherford, Charles	14	10	Farmer's son	3
385	j	Rutherford, Donald	14	10	Farmer's son	3
387	j	Rutherford, Hugh jr.	w h 15	10	Owner	3
401	j	Ramage, James	n h 22	10	Owner	1
223	j	Staples, George	e h 17	6	Tenant	4
262	j	Stewart, Alexander	e h 20	7	Owner	1
292	j	Smith, Robert	pt 13	8	Owner	1
324	j	Stein, Robert	w h 27	8	Tenant	8
347	j	Sturdy, Robert	e h 20	9	Owner	1
348	j	Sturdy, Walter	e h 20	9	Owner	1
370	j	Scott, William sr.	n h 27	9	Owner	8
371	j	Scott, Frederick	n h 27	9	Farmer's son	8
389	j	Somerville, Thomas	bs h 16	10	Owner	3
400	j	Saunders, Thomas	e h 20	10	Tenant	1
406	j	Smith, Cornelius	n h 25	10	Owner	1
333	j	Taggart, Thomas	pt w h 14	9	Owner	3
232	j	Thompson, John	n e 1/2 20, w h 19	6	Owner	10
289	j	Thompson, Samuel	pt e h 27	7	Owner	7
325	j	Tisdale, George	pt 26, pt 27	8	Owner	8
378	j	Thompson, James	28 and 29 Belfast		Tenant	3
408	j	Troy, Patrick	n h 27	10	Owner	3
230	j	Vint, Archibald	w h and s e 1/2 20	6	Tenant	10
231	j	Vint, Thomas	w h and s e 1/2 20	6	Farmer's son	10
224	j	Wilson, Joseph	w h 18	6	Owner	1
253	j	Wilson, Joseph sr.	e h 16, and e h 16	6 & 7	Owner	1
254	j	Wilson, William	e h 16, and e h 16	6 & 7	Owner	1
276	j	Wallace, Thomas	w h 26	7	Owner	10
277	j	Wallace, George	w h 26	7	Farmer's son	10
283	j	Woods, Thomas	s h 13	8	Owner	4
284	j	Woods, Thomas jr.	s h 13	8	Farmer's son	4
285	j	Woods, George	s h 13	8	Income	4
239	j	White, Thomas	w h 17	8	Owner	1
307	j	Woods, Thomas	e h 20, pt 21	8	Owner	1
314	j	Walsh, Thomas	pt e h 24	8	Owner	10
320	j	Walsh, William	w h w h 26	8	Owner	10
326	j	White, George	pt 13	9	Owner	1
331	j	Ward, George	pt w h 14	9	Owner	3
334	j	Woods, Matthew	e h 14	9	Owner	3
379	j	Wilson, William	18 and 19 Belfast		Owner	3
392	j	Woods, John	e h 17 & 23	10	Owner	1
393	j	Woods, Thomas	e h 17 and 23	10	Owner	1
394	j	Woods, William	e h 17 and 23	10	Owner	1
399	j	Wilson, James	e h 20	10	Owner	1
407	j	Webster, John	26	10	Owner	1






Polling Sub-Division No. 3.

No. on Roll Juror.	NAME.	LOT.	Con. or Owner		P.O. Address
			Street	Tenant	
PART II.—Persons entitled to vote at Municipal Elections only					
315	Carson, Jason . . .	n e corner 24 . . . . .	8	Owner	8
354	Forehen, Mary . . .	s w 1/4 22 . . . . .	9	Owner	1
323	Kee, Margaret . . .	n e 1/4 26 . . . . .	8	Owner	8
695	Mitchelson, George . . .	s h 16 . . . . .	10	Wage-earner	1
233	McCabe, Mary Ann . . .	n h 21, n h 23 . . . . .	6	Owner	10
701	Nixon, John . . . . .	n w 1/4 25 . . . . .	7	Wage-earner	10
112	Plunkett, Maria . . .	e h 26 . . . . .	7	Executrix	4
386	Phillips, Mrs . . . . .	pt 14 . . . . .	10	Owner	3
349	Radcliff, Mary . . . . .	w h 21 . . . . .	8	Owner	1
699	Staples, William H . . .	e h 17 . . . . .	6	Wage-earner	4
700	Stewart, William H . . .	n w 1/4 20 . . . . .	8	Wage-earner	1
306	Taylor, Hannah . . . . .	n h w h 20 . . . . .	8	Owner	1
269	Walsh, Peter . . . . .	pt 24 . . . . .	6	Owner	10
PART II.—Persons entitled to vote at Elections to the Legislative Assembly only.					
382	Hutchinson, William . . .	pt 14 . . . . .	10	Tenant	3
261	McNall, William . . . . .	n h 19 . . . . .	7	Tenant	1
	Neely, Andrew . . . . .	s h 22 . . . . .	10	Tenant	10

Polling Sub-Division No. 4.


Comprising Concessions 11, 12, 13 and 14.

No. on Roll Juror.	NAME.	LOT.	Con. or Owner		P.O. Address
			Street	Tenant	
432	Anderson, Hugh . . . . .	n w e rner 19 . . . . .	11	Owner	1
520	Anderson, Archibald . . .	n h 19 . . . . .	13	Owner	1
521	Anderson, Arch. jr. . . . .	n h 19 . . . . .	13	Farmer's son	1
530	Addison, Robert . . . . .	s h 24 . . . . .	13	Owner	1
531	Addison, William . . . . .	s h 24 . . . . .	13	Farmer's son	1
569	Archer, John . . . . .	n w 1/4 21 &c . . . . .	14	Owner	9
570	Archer, David . . . . .	n h 21 &c . . . . .	14	Farmer's son	9
618	Asquith, George . . . . .	pt 40, pt 41, St. Helens . . . . .		Owner	1
454	Barbour, Robert . . . . .	n h 25 . . . . .	11	Tenant	1
455	Barbour, Archibald . . .	n h 25 . . . . .	11	Tenant	1
462	Barbour, William . . . . .	e h 13 . . . . .	12	Owner	2
498	Baird, William . . . . .	n 1/4 27 . . . . .	12	Owner	9
571	Burns, John . . . . .	n e 1/4 21 . . . . .	14	Owner	9
420	Campbell, Peter . . . . .	n h 15 &c . . . . .	11	Owner	3
421	Campbell, Neil . . . . .	n h 15 &c . . . . .	11	Farmer's son	3
422	Campbell, John . . . . .	w h 14 . . . . .	11	Owner	3
441	Coulter, John . . . . .	e h 21 . . . . .	11	Owner	1
447	Coulter, William . . . . .	pt 23 . . . . .	11	Tenant	1
448	Coulter, Richard . . . . .	pt 23 . . . . .	11	Farmer's son	1
499	Callaghan, Patrick . . . . .	s h 27 &c . . . . .	12	Owner	9
500	Callaghan, Daniel . . . . .	s h 27 &c . . . . .	12	Farmer's son	9
501	Callaghan, George . . . . .	s h 27 &c . . . . .	12	Farmer's son	9
502	Callaghan, William . . . . .	s h 27 &c . . . . .	12	Farmer's son	9



Polling Sub-Division No. 4.

No. on Roll.	Juror.	NAME.	LOT.	Con. Owner		P.O. Address
				Street	or Tenant	
512		Carrol, Dennis . . . e h 15 . . . . .		13	Owner	2
513	j	Carrol, Edward . . . e h 15 . . . . .		13	Owner	2
514	j	Cameron, Alexander s h 16 . . . . .		13	Owner	2
515		Cameron, Kenneth s h 16 . . . . .		13	Farmer's son	2
526		Campbell, James s h 21 . . . . .		13	Owner	1
527		Campbell, Thomas A. s h 21 . . . . .		13	Farmer's son	1
528		Campbell, Walter, J. s h 21 . . . . .		13	Farmer's son	1
566	j	Cameron, Alexander e b 20 . . . . .		14	Owner	2
567		Cameron, Roderick, e h 20 . . . . .		14	Farmer's son	2
568		Cameron, William K. e h 20 . . . . .		14	Farmer's son	2
664	j	Cameron, Alexander 33 St. Helens &c. . . . .			Tenant	1
673		Clark, Peter . . . 3, 15 &c. St. Helens . . . . .			Owner	1
490	j	Donnelly, James . . . pt 23, pt 24 . . . . .		12	Owner	1
668		Davidson, Joseph . . 26, 27, 28, 30, St. Helens . . . . .			Owner	1
679		Doyle, Patrick . . . 6, 24, &c. St. Helens . . . . .			Owner	1
423	j	Ellis, William . . . n h 16 . . . . .		11	Owner	2
495	j	Emerson, Alexander . n h 25 . . . . .		12	Owner	1
496	j	Emerson, James . . . n h 25 . . . . .		12	Owner	1
544	j	Ellis, William sr. . . pt s h 13 . . . . .		13	Owner	2
545	j	Ellis, William jr. . . pt s h 13 . . . . .		13	Tenant	2
442		Ferrier, William W. w 22 . . . . .		11	Owner	1
443		Ferrier, Jonathan . . w 22 . . . . .		11	Farmer's son	1
446	j	Ferrier, David . . . pt 23 . . . . .		11	Owner	1
449	j	Ferrier, Benjamin . . pt 23, pt 24 . . . . .		11	Owner	1
450		Ferrier, John W. . . . pt 23, pt 24 . . . . .		11	Farmer's son	1
451		Ferrier, David . . . . pt 23, pt 24 . . . . .		11	Farmer's son	1
555	j	Flemming, John A. . e h 17 . . . . .		14	Owner	2
574	j	Foster, Joseph . . . s h 21, w h 22 . . . . .		14	Owner	9
575		Foster, David . . . . s h 21, w h 22 . . . . .		14	Farmer's son	9
576	j	Fisher, Peter . . . . e h 22 . . . . .		14	Owner	9
577		Fisher, Duncan . . . e h 22 . . . . .		14	Farmer's son	9
674		Ferguson, James . . . 4 St. Helens . . . . .			Owner	1
681		Fraser, John . . . . 39, pt 35, 34 St. Helens . . . . .			Owner	1
433	j	Gordon, John . . . . n 19 . . . . .		11	Owner	1
434		Gordon, William . . . n 19 . . . . .		11	Farmer's son	1
435		Gordon, Duncan . . . n 19 . . . . .		11	Farmer's son	1
430		Gordon, Adam . . . . n 19 . . . . .		11	Farmer's son	1
471	j	Gaunt, Edwin . . . . n h 17, n h 18 . . . . .		12	Owner	1
472		Gaunt, Joseph . . . . n h 17, n h 18 . . . . .		12	Farmer's son	1
473		Gaunt, James . . . . n h 17, n h 18 . . . . .		12	Farmer's son	1
474		Gaunt, John . . . . 10, 11, & pt s h 18, St. Helens . . . . .			Owner	1
475	j	Gaunt, James R . . . s h 17 . . . . .		12	Owner	1
511	j	Gaynor, Cornelius . . w l 15 . . . . .		13	Owner	2
551	j	Greer, George . . . . 15 . . . . .		14	Owner	2
578	j	Gillis, John . . . . n e 1 23 . . . . .		14	Owner	9
437	j	Humphrey, William. w h 20 . . . . .		11	Owner	1
438	j	Haines, Edward . . . e h 20 . . . . .		11	Owner	1
543		Headly, Nicholas . . pt s h 13 . . . . .		13	Owner	2
665		Hewitt, David E . . . 32, St. Helens, . . . . .			Tenant	1
685		Hetherington, John, 5 St. Helens . . . . .			Tenant	1
686		Hetherington, Wm . . 5 St. Helens . . . . .			Tenant	1
535		Hughis, John . . . . 25 . . . . .		13	Owner	9
536	j	Hughis, James . . . . 25 . . . . .		13	Farmer's son	9
444		Joynt, Thomas . . . . pt e h 22 . . . . .		11	Owner	1
445		Joynt, William T . . pt e h 22 . . . . .		11	Farmer's son	1
493		Jarvis, Edwin . . . . b h 24 . . . . .		12	Owner	1
505		Jury, Francis . . . . s 1 13 . . . . .		13	Owner	2
660		James, John . . . . 31 St. Helens . . . . .			Owner	1
678	j	Joyant, John . . . . 30, 6, 24 &c., St. Helens . . . . .			Tenant	1
680	j	Johnston, James . . w h 20 . . . . .		10	Owner	1
572	j	Kennedy, David . . . n e 1 21 . . . . .		14	Tenant	9
573	j	Kennedy, John . . . n e 1 21 . . . . .		14	Tenant	9



7  
Polling Sub-Division No. 4.

No. on Roll	Juror	NAME	LOT	Con or Street	Owner or Tenant	P.O. Address
431		Lott, Thomas	s w corner 19	11	Tenant	1
497	j	Leaver, Thomas	n h 26	12	Owner	9
537		Laidlaw, James sr	26	13	Owner	9
538		Laidlaw James jr	s h 26	13	Tenant	9
539		Laidlaw, Joseph	n h 26	13	Tenant	9
547		Little, William U.	n pt e h 14	14	Owner	9
413		Mullin, James	s h w h 13	11	Owner	3
414	j	Mullin, Robert	s h w h 13	11	Tenant	3
460	j	Martin, James	e h 27	11	Owner	9
482	j	Miller, John	n h 19	12	Owner	1
516	j	Miller, William	w h 17	12	Owner	1
517	j	Miller, Thomas	e h 17	12	Owner	1
579	j	Malcolm, Alexander	pt 24	14	Owner	9
580		Malcolm, Finlay	pt 24	14	Farmer's son	9
587	j	Mowbray, James	pt 27	14	Owner	9
588		Mowbray, George	pt 27	14	Tenant	9
589	j	Martin, Archibald	pt n e h 27	14	Owner	9
669	j	Murray, Robert	19 St. Helens		Owner	1
412		McBride, James	n w e rner 13	11	Owner	3
417	j	McCrostie, Hugh	e h 14	11	Owner	3
418		McCrostie, John	s h 15	11	Owner	3
419		McCrostie, William	s h 15	11	Farmer's son	1
483		McPherson, Duncan	20	12	Owner	1
484		McPherson, John	20	12	Farmer's son	1
486		McPherson, Hugh	s h 22	12	Owner	1
487		McPherson, John	s h 22	12	Owner	1
488		McKenzie, Donald	n h 22	12	Owner	1
504	j	McLean, Arthur	n h s h 13 &c	13	Owner	2
548	j	McCarrol, Robert	s w 14	14	Owner	2
549		McMillan, Archibald	pt e h 14	14	Owner	2
550		McMillan, Dougald	pt e h 14	14	Owner	2
552	j	McDonald, Malcolm	16	14	Owner	2
553		McDonald, William	16	14	Farmer's son	2
554		McDonald, Frederick	16	14	Farmer's son	2
556	j	McDonald, Josiah	e h 17	14	Owner	2
343	j	McDonald, John	n h 16	13	Owner	1
562	j	McQuillan, William	pt 17, pt 19	14	Owner	1
563		McQuillan, John	pt 17, pt 19	14	Farmer's son	1
564	j	McQuillan, Edward	pt 17, pt 19, pt 20	14	Owner	1
565		McQuillan, William	pt 17, pt 19, pt 20	14	Farmer's son	1
672		McDonald, George	s h 1, G. S. 2, 34, St. Helens		Owner	1
682		McGuire, John	7, St. Helens		Owner	1
469		O'Loughlin, Bernard	16	12	Farmer's son	2
470		O'Loughlin, Peter E.	16	12	Farmer's son	2
518		Qrr, William	18	13	Owner	2
491	j	Purdon, Robert	e h 23	12	Owner	1
492		Purdon, William	e h 23	12	Farmer's son	1
494	j	Phalen, Michael	s h 25	12	Owner	1
533	j	Patterson, David	n h 24 &c	13	Owner	9
534		Patterson, James	n h 24 &c	13	Farmer's son	9
559	j	Purvis, Alexander	s h 18	14	Owner	1
560		Purvis, James	s h 18	14	Farmer's son	1
561		Purvis, Kenneth	s h 18	14	Farmer's son	1
684		Phillips, Thomas	pt 35, 39, St. Helens		Owner	1
424	j	Rogers, Edwin	s h 16	11	Tenant	1
425	j	Rutherford, John	s h 17	11	Owner	1
426	j	Rutherford, John sr	n h 17	11	Owner	1
439		Rutherford, Hugh	w h 21	11	Owner	1
440		Rutherford, Donald	w h 21	11	Owner	1
458	j	Rintoul, John	w h 27	11	Owner	1
459	j	Rintoul, Charles	w h 27	11	Owner	1
590	j	Rintoul, Henry	pt 27	14	Owner	9
229	j	Smith, George	s w 19 &c	13	Owner	1
461	j	Stothers, Thomas	w h 13	12	Owner	2
463		Smith, James	w h 14	12	Owner	2
464		Smith, John	w h 14	12	Farmer's son	2
540		Stevenson, Maxwell	pt s h 13	14	Owner	2

Dr. [illegible]

Polling Sub-Division

No. on Roll	Juror	NAME.	LOT.		
557		Sheriff, John . . . . .	n h 18 . . . . .		
558		Sheriff, David . . . . .	n h 18 . . . . .		
581		Stewart, Angus . . . . .	n e 1 s h 24 . . . . .		
671		Somerville, James . . . . .	n h 1 2 &c. . . . .		
674		Sherriff, William . . . . .	12, 13, 1 . . . . .		
415		Taggart, Robert . . . . .	e h 1 . . . . .		
416		Thompson, James . . . . .	pt . . . . .		
427		Todd, Thomas . . . . .	pt . . . . .		
428		Todd, David . . . . .	pt . . . . .		
429		Todd, William John . . . . .	pt . . . . .		
452		Taylor, John H . . . . .	pt . . . . .		
453		Taylor, Charles W . . . . .	pt . . . . .		
456		Taylor, Thomas . . . . .	pt . . . . .		
476		Thom, William . . . . .	n h . . . . .		
477		Thom, William jr. . . . .	n h 18 &c. . . . .		
478		Thom, John . . . . .	n h 18 &c. . . . .		
532		Thom, Charles . . . . .	pt s h 23 . . . . .		
546		Travers, Elliott sr. . . . .	pt s h 13 . . . . .		
585		Thompson, Robert sr. . . . .	e h 20 . . . . .		
586		Thompson, Robert jr. . . . .	e h 20 . . . . .	13	Farmer
457		Wellwood, William . . . . .	26 &c. . . . .	11	Owner
465		Wood, Alexander . . . . .	e h 14 &c. . . . .	12	Owner
466		Wood, Robert . . . . .	e h 14 &c. . . . .	12	Owner
467		Watson, Peter . . . . .	n h 15 . . . . .	12	Tenant
479		Weatherhead, George . . . . .	s h 19 . . . . .	12	Owner
480		Weatherhead, Wm. . . . .	s h 19 . . . . .	12	Farmer's son
481		Weatherhead, John . . . . .	s h 19 . . . . .	12	Income
485		Wilson, Sam . . . . .	s h 21 . . . . .	12	Owner
507		Webster, Thomas . . . . .	s h n h 13 . . . . .	13	Owner
506		Wilson, Walter . . . . .	w h 14 . . . . .	13	Owner
507		Wilson, Augustus . . . . .	w h 14 . . . . .	13	Owner
508		Wilson, William sr. . . . .	e h 14 . . . . .	13	Owner
509		Wilson, William F. . . . .	e h 14 . . . . .	13	Farmer's son
510		Wilson, James A. . . . .	e h 14 . . . . .	13	Farmer's son
519		Walsh, James . . . . .	18 . . . . .	13	Tenant
522		Webb, John . . . . .	20 &c. . . . .	13	Owner
523		Webb, William . . . . .	20 &c. . . . .	13	Owner
524		Webb, Walter . . . . .	20 &c. . . . .	13	Owner
525		Webb, George . . . . .	20 &c. . . . .	13	Owner
529		Webb, William . . . . .	w h 22 . . . . .	13	Owner
541		Wilson, William . . . . .	pt s h 13 . . . . .	13	Owner
542		Wilson, James . . . . .	pt s h 13 . . . . .	13	Tenant

*Handwritten note:*  
 To the Municipal Council

PART II.—Persons entitled to vote at Municipal Elections only

489	Donnelly, Mrs . . . . .	pt 23, pt 24 . . . . .	12	Owner	1
675	Durnin, Charles . . . . .	37, St. Helens . . . . .		Owner	1
667	McDonald, George . . . . .	29 St. Helens . . . . .		Owner	1
670	McKay, Mrs. . . . .	n h 1, 2, &c. St. Helens . . . . .		Owner	1
468	O'Loughlin, Mrs . . . . .	16 . . . . .	12	Owner	2

PART III.—Persons entitled to vote at Elections to the Legislative Assembly only.

698	Adams, Charles . . . . .	e h 20 . . . . .	11	Wage-earner	1
696	Coulter, Samuel . . . . .	s h 21 . . . . .	12	Wage-earner	1
692	Ferguson Wm. H . . . . .	4 St. Helens . . . . .		Wage-earner	1
697	Morgan, James W . . . . .	n p 16 . . . . .	12	Wage-earner	1

Aggregate number of persons on this List qualified to serve as jurors 335.

The Voters' List of this Municipality was first posted up at my office, at St. Helens on Thursday the 19th day of August, 1886.

