

**CIHM  
Microfiche  
Series  
(Monographs)**

**ICMH  
Collection de  
microfiches  
(monographies)**



**Canadian Institute for Historical Microreproductions / Institut canadien de microreproductions historiques**

**© 1994**

Technical and Bibliographic Notes / Notes techniques et bibliographiques

The Institute has attempted to obtain the best original copy available for filming. Features of this copy which may be bibliographically unique, which may alter any of the images in the reproduction, or which may significantly change the usual method of filming, are checked below.

L'Institut a microfilmé le meilleur exemplaire qu'il lui a été possible de se procurer. Les détails de cet exemplaire qui sont peut-être uniques du point de vue bibliographique, qui peuvent modifier une image reproduite, ou qui peuvent exiger une modification dans la méthode normale de filmage sont indiqués ci-dessous.

- Coloured covers/  
Couverture de couleur
- Covers damaged/  
Couverture endommagée
- Covers restored and/or laminated/  
Couverture restaurée et/ou pelliculée
- Cover title missing/  
Le titre de couverture manque
- Coloured maps/  
Cartes géographiques en couleur
- Coloured ink (i.e. other than blue or black)/  
Encre de couleur (i.e. autre que bleue ou noire)
- Coloured plates and/or illustrations/  
Planches et/ou illustrations en couleur
- Bound with other material/  
Relié avec d'autres documents
- Tight binding may cause shadows or distortion  
along interior margin/  
La reliure serrée peut causer de l'ombre ou de la  
distorsion le long de la marge intérieure
- Blank leaves added during restoration may appear  
within the text. Whenever possible, these have  
been omitted from filming/  
Il se peut que certaines pages blanches ajoutées  
lors d'une restauration apparaissent dans le texte,  
mais, lorsque cela était possible, ces pages n'ont  
pas été filmées.

- Coloured pages/  
Pages de couleur
  - Pages damaged/  
Pages endommagées
  - Pages restored and/or laminated/  
Pages restaurées et/ou pelliculées
  - Pages discoloured, stained or foxed/  
Pages décolorées, tachetées ou piquées
  - Pages detached/  
Pages détachées
  - Showthrough/  
Transparence
  - Quality of print varies/  
Qualité inégale de l'impression
  - Continuous pagination/  
Pagination continue
  - Includes index(es)/  
Comprend un (des) index
- Title on header taken from: /  
Le titre de l'en-tête provient:
- Title page of issue/  
Page de titre de la livraison
  - Caption of issue/  
Titre de départ de la livraison
  - Masthead/  
Générique (périodiques) de la livraison

- Additional comments:  
Commentaires supplémentaires:

There are some creases in the middle of pages.  
Pagination is unnumbered.

This item is filmed at the reduction ratio checked below/  
Ce document est filmé au taux de réduction indiqué ci-dessous.

10X	12X	14X	16X	18X	20X	22X	24X	26X	28X	30X	32X
										✓	

The copy filmed here has been reproduced thanks to the generosity of:


Archives of Ontario  
Toronto

The images appearing here are the best quality possible considering the condition and legibility of the original copy and in keeping with the filming contract specifications.

Original copies in printed paper covers are filmed beginning with the front cover and ending on the last page with a printed or illustrated impression, or the back cover when appropriate. All other original copies are filmed beginning on the first page with a printed or illustrated impression, and ending on the last page with a printed or illustrated impression.

The last recorded frame on each microfiche shall contain the symbol  $\rightarrow$  (meaning "CONTINUED"), or the symbol  $\nabla$  (meaning "END"), whichever applies.

Maps, plates, charts, etc., may be filmed at different reduction ratios. Those too large to be entirely included in one exposure are filmed beginning in the upper left hand corner, left to right and top to bottom, as many frames as required. The following diagrams illustrate the method:



L'exemplaire filmé fut reproduit grâce à la générosité de:

Archives of Ontario  
Toronto

Les images suivantes ont été reproduites avec le plus grand soin, compte tenu de la condition et de la netteté de l'exemplaire filmé, et en conformité avec les conditions du contrat de filmage.

Les exemplaires originaux dont la couverture en papier est imprimée sont filmés en commençant par le premier plat et en terminant soit par la dernière page qui comporte une empreinte d'impression ou d'illustration, soit par le second plat, selon le cas. Tous les autres exemplaires originaux sont filmés en commençant par la première page qui comporte une empreinte d'impression ou d'illustration et en terminant par la dernière page qui comporte une telle empreinte.

Un des symboles suivants apparaîtra sur la dernière image de chaque microfiche, selon le cas: le symbole  $\rightarrow$  signifie "A SUIVRE", le symbole  $\nabla$  signifie "FIN".

Les cartes, planches, tableaux, etc., peuvent être filmés à des taux de réduction différents. Lorsque le document est trop grand pour être reproduit en un seul cliché, il est filmé à partir de l'angle supérieur gauche, de gauche à droite, et de haut en bas, en prenant le nombre d'images nécessaire. Les diagrammes suivants illustrent la méthode.



# VOTERS' LIST

## 1888.

### TOWNSHIP OF ASHFIELD.

#### CLERK'S CERTIFICATE.

I, WILLIAM LANE, Clerk of the Municipality of the Township of Ashfield, in the County of Huron, do hereby certify that parts 1 and 3 of the within list constitute a correct list for the year 1888, of all persons appearing by the last Revised Assessment Roll of the said Municipality, to be entitled to vote at the Elections of Members of the Legislative Assembly, and that part 2 constitutes a correct List for the said year of all persons appearing, by the said Roll, to be entitled to vote at Municipal elections in the said Municipality, and I hereby call upon the Electors to examine the said List, and if any omissions or other errors are perceived therein, to take immediate proceedings and have the said errors corrected according to law.

Dated this ..... day of ..... 1888. WILLIAM LANE,  
Township Clerk.

#### JUDGE'S CERTIFICATE.

WILLIAM LANE, Clerk of the Municipality of the Township of Ashfield having certified under his hand, that no complaint respecting the List of Voters for said Municipality, for the year 1888, had been received by him within Thirty Days after the first posting up of the same; and on application of the said Clerk, I, ISAAC FRANCIS TOMS, ESQ, Judge of the County Court of Huron, in pursuance of the provisions of "The Voters' List Act," certify that the within printed List of Voters, being one of the copies revised by me from the said Clerk, under Section 2 of the said Act, is the Revised List of Voters for the said Municipality for the year 1888.

Given under my hand and seal, at Goderich in the said County, this.....  
..... day of ..... 1888.

#### JUDGE'S CERTIFICATE.

I, ISAAC FRANCIS TOMS, ESQ, Judge of the County Court of the County of Huron, pursuant to the 12th Section of "The Voters' List Act," do hereby certify that the within is a correct copy of the List of Voters for the year 1888, received by me from the Clerk of the Municipality of the Township of Ashfield according to my revision and correction thereof, pursuant to the provisions of the said Act.

Dated at the ..... of .....  
in the said County, this ..... day of ..... 1888.

The Sheriff shall, immediately upon receipt of his copies cause one of them to be posted up in a conspicuous place in the Court House; the Clerk of the peace, upon receipt of his copies, shall cause one of them to be posted in a conspicuous place in his office; every Public or Separate School Head Master or Mistress shall in like manner put up one on the door of the School House; and every Post Master shall post up one of his copies in his Post Office.

Handwritten scribble or signature in the upper right quadrant.

A large, faint, and mostly illegible handwritten mark or signature that spans across the middle of the page.

A small, isolated handwritten mark or character located near the bottom center of the page.

# VOTERS' LIST-1888.

## MUNICIPALITY OF ASHFIELD.

### SCHEDULE OF POST OFFICES:

No. 1—POST ALBERT, 2—KINGSRIDGE, 3—KINFALL, 4—ANSELLY,	No. 5—DUNANNON, 6—MILL, 7—SHERFORDON, 8—ORWE,	No. 9—BELFAST, 10—LANA, 11—LUCKNOW, 12—LOCHALAM,
---	--	---

POLLING SUB-DIVISION No. 1—Comprising the first, second, third, fourth and fifth Concessions, from the Northern Gravel Road to Side Line 3rd and 4th, E. D., and Lot 12, Concession 6, E. D.

PART I.—List of persons entitled to vote at both Municipal Elections and Elections to the Legislative Assembly.

No.	Roll No.	NAME	LOT	Concession or Street	Owner or Tenant	P.O. Address
538		Anderson, Thomas	ch 12	6 E D	Owner	5
539		Anderson, George	ch 12	6 E D	Owner	5
373		Augustine, Benjamin	h 7	5 E D	Owner	5
373		Augustine, E. O.	ch 7	5 E D	Owner	5
374		Augustine	ch 7	5 E D	L. H. S.	5
349		Anderson, Gordon T.	pt s pt 12	5 E D	Owner	5
243		Bennett, Andrew	ch w h 8	1 E D	Owner	7
244		Burrows, George	ch 4	1 E D	Owner	7
307		Black, William J.	w h h 8	2 E D	Owner	5
308		Black, John	ch h 8	2 E D	Owner	5
336		Brydges, John E.	3	Dunannon	Owner	5
339		Black, Anthony	n e pt 9	5 E D	Owner	5
338		Black, James	n e pt 9	5 E D	L. H. S.	5
351		Barber, Charles	P. S. E. 12	5 E D	Owner	5
289		Culbert, Samuel	w b w h 5	2 E D	Owner	7
295		Carey, John	w h ch 5	2 E D	Tenant	5
296		Cunningham, Francis	w h ch 5	2 E D	Owner	7
304		Cantelon, John	ch 7	3 E D	Owner	5
309		Cousins, James	w h 8	3 E D	Owner	5
310		Cousins, James	w h 8	3 E D	L. H. S.	5
364		Claff, Henry	ch 9	4 E D	Owner	5
365		Claff, Thomas	w h 9	5 E D	Owner	5
377		Cornelius, James	31, 32	Oranford	Owner	5
383		Cantelon, Peter	pts 7, 8	4 E D	Tenant	5
394		Culbert, Abraham	pt 4	5 E D	Owner	5
400		Culbert, Thomas	pt 4	5 E D	Owner (see Sub. Div. 2)	6
527		Casser, Henry	pt-w h 11, w h w h 11	5, 6 E D	Owner (see Sub. Div. 2)	6
326		Duff, Hugh M.	pt n pt 12	3 E D	Owner	5
356		Davidson, Robert	pt ch 11	3 E D	Owner	5
357		Davidson, James	pt 12	5 E D	Owner	5
362		Disher, Adrian	w pt 11	5 E D	Owner	5
363		Disher, Thomas	10	4 E D	Owner	5
376		Dreaney, George	29, 30	Oranford	Owner	5
355		Dreaney, Andrew	ch 6	5 E D	Owner	5
324		Ehlin, John	ch 9	1 E D	Owner	6
325		Ehlin, Samuel	ch 9	1 E D	Owner	6
326		Ehlin, Wesley	ch 9	1 E D	Owner	6
314		Ehlin, George	n h w h 10	2 E D	Owner	5
315		Ehlin, William	w h w h 10	2 E D	Owner	5
318		Ehlin, Charles	ch w h 10	2 E D	Owner	5
323		Elliott, John	ch h 12	3 E D	Owner	5
347		Ehlin, George W.	10	Dunannon	Owner	5

MUNICIPALITY OF ASHLEY  
VOLUME 1 LIST 1887


1887



Polling Sub-Division No. 1.

No. of Roll Page	NAME	LOT	Concession or Street	Owner of Tenant	P. O. Address
247	Foster, Irwin	n h w h 4	1 E D	Owner	7
340	Flannagan, William	e w e 12	5 E D	Tenant	5
211	Olvin, Hugh	n h 12, e h 10	1, 2 E D	Owner	6
213	Ornumets, Jesse	e e e 12	1 E D	Owner	6
237	Graham, William H.	n h 6	1 E D	Owner	7
238	Graham, George W.	e h 6	1 E D	Owner	7
239	Graham, Thomas	e h s h 6	2 E D	Owner	Goderich
313	Gourley, William	9	3 E D	Owner	5
321	Olvin, David	w h 11, p t e h 11	2, 3, E D	Owner	5
348	Olvin, William J.	P. S. P. 12	5 E D	Owner	5
243	Hawkins, William G.	w h w h 5	1 E D	Owner	7
318	Holland, Henry	w h 10	3 E D	Owner	5
319	Holland, James	w h 10	3 E D	Owner	5
320	Holland, William	e h 10	3 E D	Owner	5
358	Hamilton, John	e h e h 11	4 E D	Owner	5
370	Harris, Thomas	p p t 7, 8	4 E D	Owner	5
381	Hart, John	6, 6, 7, 8, 9	Granaford	Owner	5
382	Harris, George	p t e p t 7, 8	4 E D	Owner	5
384	Harris, William	42	Granaford	Owner	5
392	Harlow, James	w h 5	5 E D	Owner	5
212	Jackman, William	n h s h 12	1 E D	Owner	6
232	Johnston, David	e h s h 7	1 E D	Owner	7
233	Johnston, William	w h s h 7	1 E D	Owner	7
234	Johnston, George	n h w h 7	3 E D	Owner	7
297	Johnston, David	e h e h 5	2 E D	Owner	7
301	Johnston, David	s h 7	2 E D	Owner	7
308	Johnston, Thomas	s h w h 7	3 E D	Owner	5
393	Jardine, David	e h n h 4	4 E D	Owner	5
220	Kirkpatrick, Alex.	w h e h 10	1 E D	Owner	6
221	Kirkpatrick, Robert	w h s h 10	1 E D	Owner	6
299	Knights, Charles	s h n h 6	2 E D	Owner	7
389	Keizer, William	e h 5, w	5 E D	Owner	5
298	Lewis, Samuel	n h n h 6	2 E D	Owner	5
346	Lane, William	5	Dungannon	Tenant	5
214	Matheys, Samuel H.	s h e h 12	1 E D	Owner	6
215	May, George	e h 1	1 E D	Owner	6
216	May, William G.	e h 1	1 E D	Owner	6
240	Monroe, Arch.	e h e h 5	1 E D	Owner	7
302	Mathews, William	n h 6	3 E D	Owner	7
312	Mallough, John	e h 8	3 E D	Owner	5
330	Mallough, William	n p t 12	4 E D	Owner	5
331	Mallough, Robert	a p t e h 9	5 E D	Owner	5
332	Mallough, William	s h 6, e h 11	3, 5, E D	Owner	5
334	Mallough, Joseph	6, 7	Dungannon	Owner	5
342	Martin, John	1, 2, 30	Dungannon	Owner	5
343	Martin, William O.	1, 2, 30	Dungannon	Tenant	5
346	Maize, James	w h 9	4 E D	Owner	5
375	Mallough, Joseph A.	w h 7	5 E D	Owner	5
402	Maize, Albert M.	e h 3, w h n h 4	4 E D	Owner (see Sub-div. 4)	5
360	McCaig, James	w h e h 11	4 E D	Owner	Algonia
352	McKay, James	P. S. P. 12	5 E D	Owner	5
317	McWhinney, William	e h 9	2 E D	Owner	6
311	McWhinney, James	w h 9	2 E D	Owner	6
290	McWhinney, John	e h 4	3 E D	Owner	6
288	McLeod, John	w h w h 5	3 E D	Owner	7
236	Mollwain, David	n h 7	1 E D	Owner	6
231	McGratten, John	w h 8	1 E D	Owner	6
230	McGratten, William	w h 8	1 E D	Owner	6
229	McKnee, Alex.	e h 8	1 E D	Owner	6
225	McKnee, James	e h 8	1 E D	Owner	6
227	McKnee, Duncan	e P w h 9	1 E D	Owner	6
223	McKnight, James	w h 10	1 E D	Owner	6






Polling Sub-Division No. 1.

Lot No.	NAME	LOT	Concession or Street	Owner or Tenant	P.O. Address
323	McKnight, William	w h 10	1 s d	Owner	6
319	McWhinney, David	w h e h 10	1 s d	Owner	5
316	McWhinney, Richard	w h 11	1 s d	Owner	6
317	McWhinney, John	w h 11	1 s d	Owner	6
303	Pentland, Samuel	n h 7	2 s d	Owner	6
323	Polly, Thomas	e h 11	2 s d	Owner	5
1062	Parke, John	10	5 s d	Owner	5
390	Peers, Richard	5	4 s d	Owner	5
391	Peers, Henry	5	4 s d	Tenant	5
536	Pentland, Thomas	n h 12	6 s d	Owner	5
208	Ryan, Jacob	n h 12	2 s d	Owner	5
209	Ryan, William	n h e h 12	2 s d	Owner	5
210	Ryan, Richard	e h e h 12	2 s d	Owner	5
241	Riddle, Henry	w h e h 5	1 s d	Owner	7
327	Robinson, John	n h e h 12	4 s d	Owner	5
328	Robinson, William	n h e h 12	4 s d	L. H.S.	5
345	Roberts, John M.	5	Dungannon	Owner	5
367	Robinson, Charles	e h 8	5 s d	Owner	5
368	Robinson, William	e h 8	5 s d	Owner	5
369	Robinson, Charles Jr.	e h 8	5 s d	Owner	5
379	Russell, Mathew	33, 34, 35, 36, 37, 38 &c	Oranford	Owner	5
380	Russell, Francis	33, 34, 35, 36, 37, 38 &c	Oranford	Owner	5
245	Slipson, George	n h w h 4	1 s d	Owner	7
246	Slipson, John H.	n h w h 4	1 s d	Owner	7
267	Shields, John	n h n h 4	2 s d	Owner	7
293	Shields, Hugh D.	w h 5	2 s d	Owner	7
294	Shields, David	w h 5	2 s d	L. H.S.	7
306	Smiley, Thomas	w h 5	2 s d	Owner	5
324	Stothers, Samuel	n h e h 12	3 s d	Owner	5
337	Smith, Joseph	pt e pt 12	5 s d	Owner	5
341	Saunby, Samuel B.	pt w pt 11	5 s d	Owner	5
378	Steele, John	pts 3 & 4	Oranford	Owner	5
397	Stewart, Thomas	w h 4	3 s d	Owner	7
398	Stewart, Hugh	w h 4	3 s d	Owner	7
399	Shackleton, Thomas	pt e pt 4	5 s d	Owner	8
385	Shepherd, Mathew	n pt 12	5 s d	Owner	5
248	Tigart, Joseph	e pt 4	2 s d	Owner	7
395	Taylor, Abaelom	e h 4	4 s d	Owner	5
396	Taylor, James	e h 4	4 s d	Owner	5
329	Varoo, William	n h e h 12	4 s d	Owner	5
353	Wiggins, Robert	n pt 12	5 s d	Owner	5
354	Wiggins, Thomas	n pt 12	5 s d	Owner	5
350	Walker, James	pt e pt 12	5 s d	Owner	5
359	Westbrook, George	w h 11	4 s d	Owner	5
371	Westbrook, Richard	w pt 8	5 s d	Owner	5
366	Willis, John	e h n h 6	4 s d	Owner	6
386	Willis, David	e h 6	4 s d	Owner	5

PART II.—Persons entitled to vote at Municipal Elections only.

330	Mrs. Glenn	e pt n pt 12	5 s d	Owner	5
333	Mrs. Fowler	8	Dungannon	Owner	5
335	Mrs. Pentland	4	Dungannon	Owner	5
341	Mrs. Thompson	36	Dungannon	Owner	5
344	Mrs. West	27	Dungannon	Owner	5


PART III.—Persons entitled to vote at Elections for the Legislative Assembly only.



## Polling Sub-Division No. 2.


Comprising 6th, 7th, 8th and 9th Concessions, including lots 1, W. D., to Northern Gravel Road, and 10th Concession from Division Line to Northern Gravel Road.

No.	Ball.	Juror.	NAME	LOT	Concession or		P.O. Address
					Street	Owner or Tenant	
489			Armstrong, Robert	shchwh 3	7 ED	Owner	8
540			Anderson, Rose	ch 12	7 ED	Owner	5
750			Alton, Daniel	ch 5	10 ED	Owner	10
755			Alton, Valentine	shch 7, shch 7	9 10 ED	Owner	9
756			Alton, Daniel H.	shch 11, whch 11	10 11 ED	Owner (see Sub. Div. 3)	9
759			Agar, James	ch 7	10 ED	Owner	9
784			Agar, John	upt 12, npt 4	10 11 ED	Owner (see Sub. Div. 3)	9
785			Alton, Samuel	sh 12	10 ED	Owner	9
786			Alton, James	sh 12	10 ED	Tenant	9
573			Blake, Robert	ch 8	6 ED	Owner	9
774			Blake, William	ch 6	9 ED	Owner	9
577			Brown, John	wh 6	9 ED	H. & W. E.	10
583			Brown, James	opt 7	9 ED	Tenant	10
729			Baldwin, John E.	nh 3	10 ED	Owner	10
766			Brown, John K.	chch 8	10 ED	Owner	9
400			Culbert, Thomas	npt 4, nhsh 4	5 6 ED	Owner (see Sub. div. 3)	8
490			Curran, John	chch 2	6 ED	Owner	8
492			Culbert, James	sh 3	6 ED	Owner	8
500			Cole, Albert P.	ch 5	6 ED	H. & W. E.	8
519			Crosier, Jacob	8	6 ED	Owner	5
520			Crosier, William	8	6 ED	Owner	5
527			Cesar, Henry	npt wh 11, whwh 11	5 6 ED	Owner (see Sub. Div. 1)	5
528			Cesar, James	opt 11	6 ED	Owner	5
534			Cesar, Charles	chch 11	6 ED	Owner	5
541			Cranston, Isaac	sh 12	8 ED	Owner	9
547			Cook, Samuel	ch 11	8 ED	Owner	9
548			Cook, John	ch 11	8 ED	Owner	9
590			Coleman, James	sh 1	9 ED	Owner	10
600			Clair, Thomas	nh 4	6 ED	Owner	10
601			Clair, Patrick	sh 4	8 ED	Owner	10
754			Cranston, Joseph	opt 6	10 ED	Owner	10
757			Cranston, Robert	shwh 7	10 ED	Owner	9
788			Crosby, William	pt nh 12	10 ED	Owner	9
469			Deneen, Daniel	wh 1	8 ED	Owner	2
470			Deneen, Michel	nhwh 1	7 ED	Owner	2
471			Deneen, Joseph	wh 1	8 ED	L. H. S.	2
488			Durnin, William	4	7 ED	Owner	8
718			Doyle, Patrick	sh 1	10 ED	Owner	10
84			Dalton, Cornelius	sh 1	9 WD	Owner	2
87			Dalton, Jeremiah	nh 1	8 WD	Owner (see Sub. Div. 5)	2
481			Fisher, Henry S.	swpt 1	7 ED	Tenant	8
501			Finnigan, Hugh	wh 6	6 ED	Owner	8
517			Finnigan, Robert	wh 8	7 ED	Owner	5
585			Finlay, Thomas R.	nh 6 nhch 5	9 ED	Owner	10
592			Finlay, Thomas	wh 5	9 ED	Owner	10
593			Finlay, Richard	shch 5	9 ED	Owner	10
732			Fraser, Robert	wh 2	10 ED	Owner	10
748			Ferguson, James	wh 5	10 ED	Owner	10
749			Ferguson, James	wh 5	10 ED	Owner	10
483			Griffin, Joseph	whwh 2	6 ED	Owner	2
484			Griffin, John	wh 2, chwh 2, whch 2	5 WD, 6 ED	Owner (see Sub. Div. 4)	2
724			Griffin, John	optsh 3	10 ED	Owner	10
467			Hussey, Thomas	nh 1, sh 1	7, 8 WD	Owner (see Sub. Div. 5)	2
468			Hussey, John	nh 1, sh 1	7, 8 WD	Owner (see Sub. Div. 5)	2
480			Hays, Edward	whwh 1	6 ED	Owner	2
491			Hasty, Robert	nh 3	6 ED	Owner	8
512			Hackett, Joseph	ch 5	7 ED	Owner	9
525			Henry, William	ch 10	6 ED	Owner	5
526			Henry, Thomas	nh 12	8 ED	Owner	9



Polling Sub-Division No. 2.

No. of Roll Jury	NAME	LOT	Concession or Street	Owner or Tenant	P.O. Address
531	Hamlin, Isaac	eh 11	7 ED	Owner	5
532	Hamlin, Isaac J.	eh 11	7 ED	L. H.S.	5
533	Hamlin, John	eb 1	8 ED	Owner	9
559	Hall, William J. sr.	nh 10	9 ED	Owner	9
560	Hall, Thomas	nh 10	9 ED	Owner	9
561	Hall, William J. jr.	nh 10	9 ED	Owner	9
562	Hall, Godfrey	sheh 9	9 ED	Owner	9
584	Harrison, Robert	shsb 7	9 ED	Owner	9
730	Howard, James	ch 2	10 ED	Owner	10
731	Howard, Thomas	ch 2	10 ED	Owner	10
777	Hackett, John	nhwh 10	10 ED	Owner	9
542	Irwin, William	nh 12	9 ED	Owner	9
543	Irwin, George	nh 12	9 ED	L. H.S.	9
546	Irwin, Robert	eh 11	9 ED	Owner	9
764	Irwin, William	shwh 10	10 ED	Owner (see Sub-div. 3)	9
778	Irwin, William	eh 10	10 ED	Owner	9
779	Irwin, John	wh 11	10 ED	Owner	9
479	Jewell, Richard	sh 1	7 ED	Owner	8
579	Johnston, Henry	shnh 7	8 ED	Owner	10
580	Johnston, Albert	shah 7	8 ED	Owner	10
581	Johnston, William H.	wh 8	8 ED	Owner	10
719	Johnston, Archibald jr.	nh 1	9 ED	Tenant	10
720	Johnston, Archibald jr.	nh 1	9 ED	Owner	10
721	Johnston, John F.	nh 1	9 ED	L. H.S.	10
510	Kilpatrick, Samuel J.	shsh 6	7 ED	Owner	—
511	Kilpatrick, John	eh 5, shah 6	7 ED	Tenant	8
578	Kilpatrick, Joseph	sh 6, sh 7	8 ED	Owner	5
587	Kickley, William	eh 5	8 ED	Owner	10
607	Kelly, John	wh 2	9 ED	Owner	10
608	Kelly, Thomas	wh 2	9 ED	Owner	10
609	Keffe, William	ehwh 2	8 ED	Owner	10
563	Lazenby, John	nhch 9	9 ED	Owner	9
595	Lannan, John	nh 4	9 ED	Owner	10
596	Lannan, Thomas	sh 4	9 ED	Owner	10
597	Lannan, James	sh 4	9 ED	Owner	10
598	Lannan, Thomas	sh 4	9 ED	Owner	10
605	Lannan, William	sh 3	9 ED	Owner	10
746	Lane, James	4	10 ED	Owner	10
482	Murchison, John	ptap 1	7 ED	Owner	8 or 8
473	Murchison, Murdoch	shnh 1	7 ED	Owner	8
509	Menary, James	nhsh 6	7 ED	Owner	5
538	Mallough, James	wh 12	7 ED	Owner	0
588	Mouru, William	wh 5	8 ED	Owner	10
589	Mouru, Robert	wh 5	8 ED	Owner	10
591	Mouru, Patrick	sh 1	9 ED	Owner	12
613	Murphy, John	se 2	9 ED	Owner	9
	Mullin, Robert	ptnh 12	10 ED	Owner	—
472	McLeod, Neil A.	shnh 1	7 ED	Tenant	1
474	McDonald, David	ehwh 3, pt 1	6, 7 ED	Owner	8
476	McDonald, James	ehwh 5	6 ED	H. & W. E.	8
487	McGrory, William	ehnh 1, ne 3	6, 7 ED	Owner	8
502	McCarthy, Patrick	eh 6	6 ED	Owner	8
514	McCarthy, Florence	wh 7	6 ED	Owner	3
515	McAuley, John	eh 7	6 ED	Owner	5
518	McQuoid, William	eh 8	7 ED	Owner	5
529	McNevin, Donald sr.	wh 11	7 ED	Owner	5
530	McNevin, Donald jr.	wh 11	7 ED	Owner	5
575	McKennis, James	wh 8	9 ED	Tenant	9
602	McPhee, Hugh	sh 3	8 ED	Owner	10
603	McPhee, Allan	sh 3	8 ED	Owner	10
768	McMillan, Malcolim	wh 9	10 ED	Owner	9
787	McKenzie, Ewen	ptnh 12	10 ED	Tenant	9
789	McOroskie, Hugh	ptnh 12	10 ED	Tenant	9
465	O'Neil, John	sh 1	7 ED	Owner	2
466	O'Neil, Dennis	sh 1	7 ED	Owner	2






Polling Sub-Division No. 2.

No. on Roll	Junior	NAME	LOT	Concession or Street	Owner or Tenant	P.O. Address
485		Pierce, Nathaniel	2	7 E D	Owner	8
486		Pierce, James	2	7 E D	Owner	8
493		Pierce, William	sh sh 4	6 E D	Owner	8
536		Pentland, Thomas	nh 12	6 E D	Owner	8
537		Pentland, Samuel	wh 10	6 E D	Owner	8
544		Phillips, Samuel	sh 12	9 E D	Owner	9
545		Phillips, James	sh 12	9 E D	Owner	9
549		Phillips, Hugh	wh 11	9 E D	Owner	9
560		Phillips, Robert	sh sh 9	7 E D	Owner	9
561		Phillips, John	opt 9	7 E D	Owner	9
562		Phillips, William	opt 9	7 E D	Owner	9
576		Phillips, Alex	wh 8	9 E D	Owner	9
496 j		Quinn, John	wh 5	7 E D	Owner	8
476		Reid, William	sh sh 1	6 W D	Owner	1
477 j		Reid, Abijah	sh sh 1	6 W D	Owner	1
478		Reid, George	sh sh 1	6 W D	Owner	1
499		Revitt, William	pt sh 5	6 E D	Tenant	5
503		Reid, James	sh 9	6 E D	Owner	5
504		Reid, John	nh 9	6 E D	Owner	5
505		Reid, Robert	nh 9	6 E D	Owner	5
564		Ross, William	nh nh 9	7 E D	Tenant	9
565		Ross, Donald	sh 9	8 E D	Owner	9
586		Reed, Paul	sh 6	8 E D	Owner	9
606		Riddle, William	sh 2	8 E D	Owner	10
725		Reed, William H.	nh 3, sh 2, pt sh 3	9, 10 E D	Owner (see Sub-Div. 3)	10
726		Reed, William P.	nh 3, sh 2, pt sh 3	9, 10 E D	Owner (see Sub-Div. 3)	10
737		Reed, Richard L.	nh 3, sh 2, pt sh 3	9, 10 E D	Owner (see Sub-Div. 3)	10
494 j		Shackleton, William	wh nh 4	6 E D	Owner	8
495		Shackleton, Mathew	sh nh 4	6 E D	Owner	8
496		Shackleton, Albert	sh nh 4	6 E D	L. H. S.	8
497 j		Sherwood, Patrick	wh wh 5	6 E D	Owner	8
533 j		Smoltzer, Paul	wh 11, sh 10	8 E D	Owner	9
554		Smoltzer, David B.	wh 11, sh 10	8 E D	L. H. S.	9
555		Stothers, William	sh 5	6 E D	Owner	9
556		Stothers, Stephen	pt sh pt 10	8 E D	Owner	9
557		Shackleton, William	sh wh pt 10	9 E D	Owner	9
558		Shackleton, William	sh wh pt 10	9 E D	Owner	9
570		Saunders, John	wh 9	9 E D	Owner	9
571		Saunders, Nathaniel	wh 9	9 E D	Owner	9
572		Saunders, James	wh 9	9 E D	Owner	9
716		Sullivan, John	nh 1	10 E D	Owner	10
751		Sherwood, Samuel	nh nh 6	10 E D	Owner	10
763		Speers, Joseph jr	wh wh 6	10 E D	Owner	9
765		Stothers, John sr	sh 9	10 E D	Owner	9
770		Stothers, John jr	sh 9	10 E D	Owner	9
771		Stothers, James	sh 9	10 E D	Owner	9
781		Sherwood, G. William	wh sh 11	10 E D	Owner	9
782		Sherwood, William	wh sh 11	10 E D	Owner	9
1064		Speers, Joseph sr	pt 8	10 E D	Owner	9
506		Tackaberry, Benjamin	sh nh 6	7 E D	Owner	8
507		Tackaberry, Joseph	sh nh 6	7 E D	Owner	8
513		Treleaven, Robert	wh 7	7 E D	Owner	5
521		Treleaven, Samuel	wh 10	7 E D	Owner	5
522		Treleaven, Richard	wh 10	7 E D	Owner	5
523 j		Treleaven, Alex	sh 10	7 E D	Tenant	5
524		Treleaven, Thomas	pt sh 10	7 E D	Owner	5
566		Twamley, William	sh pt 9, n pt 10	8 E D	Owner	9
567		Twamley, George jr	pt sh 9, 10	8 E D	Owner	9
568		Twamley, George sr	pt sh 9	8 E D	Owner	9
569		Twamley, Richard	sh pt 9, 10	8 E D	Owner	9
582 j		Treleaven, William J.	sh nh 6	8 E D	Owner	10
753 j		Vint, James	sh wh 7	10 E D	Owner	10
604 j		Whitty, Peter	sh 3	8 E D	Owner	10

PART II.—Persons entitled to vote at Municipal Elections only.

516	Mrs. McQuoid	sh wh pt sh 7	7 E D	Owner	5
594	Mrs. Lannan	sh 4	9 E D	Owner	10
464	Mrs. McWhinney	sh 1	6 W D	Owner	2



### Polling Sub-Division No. 3.


Comprising 11th, 12th, 13th and 14th Concessions, Eastern Division.

Lot No.	Name	Lot	Concession or Street	Owner or Tenant	P.O. Address
747	Alton, Michael	wh h 5	11 S D	Owner	10
736	Armstrong, William	apt 4	11 S D	Tenant	10
801	Andrew, John F.	nh 12, sh 11	12 S D	Owner	11
802	Andrew, Isaac	nh 12, sh 11	12 S D	Owner	11
807	Andrew, Edmond sr.	wh 11	12 S D	Owner	11
808	Andrew, Edmond jr.	wh 11	12 S D	Owner	11
847	Armstrong, Robert	wh 4	12 S D	L. H.S.	11
1031	Agnew, Joseph	sh 4, w pt wh 5	14 S D	Owner	11
1032	Agnew, David	w pt wh 5, sh 4	14 S D	Owner	11
1038	Allin, Benjamin	sh 8	14 S D	Owner	11
1039	Allin, John	sh 8	14 S D	Owner	11
735	Bowler, Patrick	pt sh sh 1	11 S D	Owner	10
736	Bowler, Patrick	apt sh 1	11 S D	Owner	10
783	Bartley, John	ch ch 11	11 S D	Owner	9
786	Bowler, Charles	sh 12	12 S D	Owner	9
797	Bowler, John	sh 12	12 S D	Owner	9
867	Baynes, Charles	sh 1	13 S D	Owner	11
1030	Boston, Angus	wh 4	14 S D	Owner	11
1034	Barkwell, James	6	14 S D	Tenant	11
1035	Barkwell, Richard	6	14 S D	Owner	11
1036	Baird, James	nh 7, wh 8	14 S D	Owner	11
1037	Baird, Thomas	nh 7, wh 8	14 S D	L. H.S.	11
743	Campbell, George	apt 3	11 S D	Tenant	10
861	Campbell, Roderick	sh 2	13 S D	Owner	11
862	Campbell, Kenneth	sh 2	13 S D	Owner	11
828	Eagleson, Wilson	wh sh 7	12 S D	Owner	—
1053	Ellis, Robert	wh nh 12	14 S D	Owner	11
1054	Ellis, William J.	wh nh 12	14 S D	L. H.S.	11
1055	Ellis, Robert G.	wh nh 12	14 S D	L. H.S.	11
733	Farries, Matthew	wh wh 1	11 S D	Owner	10
819	Gardiner, William	sh 10	12 S D	Owner	11
820	Gardiner, James H.	sh 10	11 S D	Owner	11
821	Gardiner, William T.	wh 9, ch sh 8	12 S D	Owner	11
833	Graham, Robert	nh sh 5	13 S D	Owner	11
854	Gilmore, James	sh 3	13 S D	Owner	10
855	Gilmore, Patrick	sh 3	13 S D	L. H.S.	10
856	Gilmore, Michael	sh 3	13 S D	L. H.S.	10
737	Hogan, John	wh 2	11 S D	Owner	10
744	Haygarth, William	sh 5	11 S D	Tenant	10
767	Hackett, James	wh 9	11 S D	Owner	9
772	Hackett, Alexander	sh 9	11 S D	Owner	9
773	Hackett, Andrew	sh 9	11 S D	Owner	9
774	Hackett, John	sh 9	11 S D	Owner	9
869	Hunter, James	sh 10	13 S D	Owner	11
810	Hunter, Steel	sh 10	13 S D	Owner	11
816	Hunter, Thomas	sh 9	13 S D	Owner	11
817	Hunter, James L.	sh 9	13 S D	Owner	11
822	Hackett, Joseph	wh sh 8	12 S D	Owner	11
830	Hunter, Robert	sh 7	13 S D	Owner	11
834	Habiok, John	sh 7	13 S D	Owner	11
836	Helm, Thomas sr.	sh 8	13 S D	Owner	11
837	Helm, John J.	sh 5	12 S D	Owner	11
838	Heir, Joseph	sh 5	12 S D	Owner	11
839	Helm, Thomas jr.	sh 6	13 S D	Owner	11
840	Hunter, William	sh 6	12 S D	Owner	11
866	Hogan, William	wh 2	13 S D	Owner	11
1049	Holmes, William S.	2, 3, 10, 11, S D 12	14 S D	Owner	11
764	Irwin, William	wh 8	11 S D	Owner (see Sub. Div. 2)	9
1041	Irwin, John	nh 10	14 S D	Owner	11
1043	Irwin, Robert F.	nh 10	14 S D	Owner	11
1045	Irwin, William J.	nh 10	14 S D	Owner	11



Polling Sub-Division No. 3.

Lot No.	NAME	LOT	Concession or Street	Owner or Tenant	P.O. Address
833	Johnston, Robert	h 6	13 E D	Tenant	11
741	Lane, Richard E.	ccc 3	11 E D	Tenant	10
760	Mullin, Andrew	7	11 E D	Owner	9
761	Mullin, John	7	11 E D	Owner	9
762	Mullin, Henry	7	11 E D	Owner	9
792	Mullin, James	apt 12	11 E D	Owner	9
793	Mullin, Terrance	apt 12	11 E D	Owner	9
799	Murdoch, John sr.	h 12	13 E D	Owner	11
800	Murdoch, John jr.	h 12	13 E D	L. H.S.	11
842	Mathison, Hugh	apt h 5	13 E D	Tenant	11
849	Murdoch, Alex.	h 4	13 E D	Owner	11
850	Murdoch, Neil	h 4	13 E D	Owner	11
863	Mathison, John	wh 2	12 E D	Owner	11
864	Mathison, Dougal	wh 2	12 E D	Owner	11
865	Mathison, William	wh 2	12 E D	L. H.S.	11
874	Morrison, John	ew 1	13 E D	Owner	11
1022	Murdoch, William	eb h 1	14 E D	Owner	11
1021	Murray, John	wh h 1	14 E D	Owner	10
738	McLean, Alex.	nh h 1, h 2	11 E D	Owner	10
739	McLean, Charles	nh h 1, h 2	11 E D	Owner	11
841	Meltonagh, John	eh h 6	12 E D	Owner	11
846	McKay, James	eh 4	12 E D	Owner	11
848	McKenzie, John	wh h 4	13 E D	Owner	10
852	McKenzie, Neil sr.	ccc 3	12 E D	Owner	10
853	McKenzie, Neil jr.	pt h 3	12 E D	Owner (see Sub Div 6)	10
857	McKenzie, Kenneth	wh 3	12 E D	Owner	10
858	McKenzie, Alex.	wh 3	12 E D	Owner	10
890	McKenzie, George	wh 5	12 E D	Owner	11
891	McKenzie, Alex.	wh 5	12 E D	Owner	11
859	McDonald, James sr.	h 2	12 E D	Owner	10
860	McDonald, James jr.	h 2	12 E D	L. H.S.	11
868	McNay, William	h 1	15 E D	Owner	11
869	McNay, Peter	h 1	13 E D	L. H.S.	11
1023	McGill, David	wh 2	14 E D	Owner	11
1024	McDermott, Alex.	h 2	14 E D	Owner	11
1025	McDermott, John	h 2	14 E D	Owner	11
1026	McKenzie, Peter	apt wh 3	14 E D	Owner	11
1027	McKenzie, Archibald	apt wh 3	14 E D	L. H.S.	11
1028	McKenzie, John R.	apt 3	14 E D	Tenant	11
1029	McKenzie, John	apt 3	14 E D	Owner	11
844	McKeith, Robert	wh 5	13 E D	Owner	11
845	McKeith, John	wh 5	13 E D	L.H.S.	11
775	Nixon, Ralph	wh 10	11 E D	Owner	9
776	Nixon, George	wh 10	11 E D	Owner	9
813	Nixon, John	h 9	14 E D	Owner	11
814	Nixon, Ralph	h 9	14 E D	L. H.S.	11
851	Pickering, Robert	h 3	13 E D	Owner	11
1050	Proctor, Robert	l, 12	14 E D	Owner	11
740	Quinn, Daniel	h 3	11 E D	Owner	10
745	Ross, Archibald	sw c 4	11 E D	Owner	10
790	Reed, Thomas	ccc 12	11 E D	Tenant	9
803	Ritchie, William	h 11, wh 8	12, 13 E D	Owner	11
804	Ritchie, James E.	h 11, wh 8	12, 13 E D	Owner	11
805	Ritchie, Alfred E.	h 11, wh 8	12, 13 E D	Owner	11
815	Roid, Robert	h 10	14 E D	Owner	11
831	Revitt, Shadrach	h 7	14 E D	Owner	11
1033	Richards, Edmund	h 5	14 E D	Owner	11
758	Speers, William	h 6	11 E D	Owner	9
780	Smeltzer, John	wh 11	11 E D	Owner	9
818	Sringatur, John	h 10	12 E D	Tenant	11
1053	Somerville, James	4, 9, 13	12, 14 E D	Owner	11
1040	Stroud, David	h 9	14 E D	Owner	11
890	Smith, Andrew	h 1	14 E D	Owner	11



Polling Sub-Division No. 3.

No. of Ballot	NAME	LOT	Concession or Street	Owner or Tenant	P.O. Address
754	Thompson, James	pt h 13	11	Owner	9
811	Took, William	h h 10, h h 9	13	Tenant	11
798	Wilson, James	pt h 13	12	Tenant	11
823	Webster, Robert	h 8	13	Owner	11
824	Webster, George	h 8	13	Owner	11
825	Webster, William D.	h 8	13	Owner	11
826	Webster, John	h 8	13	Owner	11
827	Webster, John E.	h 7	13	Owner	11
829	Webster, Thomas	h h 7	12	Owner	11
835	Webster, Thomas	h 7	13	Tenant	11
1044	Webster, Daniel	h 11	14	Owner	11
1045	Webster, James	h 11	14	Owner	11
1046	Webster, Beaty	h h h 12	13	Owner	11
1047	Webster, Richard	pt h 12	14	Owner	11
1048	Webster, Thomas	pt h 12	13	Owner	11

PART II.—Persons entitled to vote at Municipal Elections only.

	Green, J. W.	pt h 12	11	Owner	—
734	Mrs. Farrie	h h h 1	11	Owner	10
742	Lane, John	pt h 3	11	Owner	Kinlough
765	Mrs. Irwin	h 8	11	Owner	9
795	Mrs. Thompson	pt h 12	11	Owner	9
806	Mrs. Gardiner	h 11	13	Owner	11
812	Mrs. Anderson	h h h 9	13	Owner	11
843	Mrs. Graham	pt h 10	13	Tenant	11
881	Molnys, Allan	h 11	12	Owner	—
1051	Mrs. Hunter	5, 6, 7, 8	13, 14	Owner	—
1062	Walker, John	14, 15	13, 14	Owner	11
	Mullin, Robert	pt h 12	10	Owner	9

PART III—Persons entitled to vote at Elections to the Legislative Assembly only.


NIL.

Polling Sub-Division No. 4.

Comprising 1st, 2nd, 3rd and 4th Concessions, from Side Line 3 and 4 E. D., to Lake Shore Gravel Road, and 5th concessions from Lot 3 E. D., to Lot 3 W. D. inclusive, and Lot 6, S.T.P., to Lot 4, N. T. P., and Port Albert village, inclusive.

No. of Ballot	NAME	LOT	Concession or Street	Owner or Tenant	P.O. Address
414	Armstrong, John	h h 1	4	Tenant	6
61	Baxter, William	pt 2, pt 3	L R	Owner	1
62	Baxter, George	pt 2, pt 3	L R	L.H.S.	1
249	Barrows, George	h 3	1	Owner	7
251	Bennett, Thomas	h h h 2	1	Owner	7
264	Bennett, John	h 1	2	Owner	1
265	Bennett, Arthur C.	h 1	2	L.H.S.	1
279	Brown, William G.R.	h 2	3	Owner	1
285	Badoer, Henry	h 2	3	Owner	—
434	Bray, William	h h h 3	5	Owner	1
708	Courtney, Michael	h h h 1	4	Owner (see Sub Div. 5)	10
44	Cunningham, Nathl.	pt 5	L R	Owner	1
45	Cunningham, William	7, 8, 9, 10, 11, 12	Arth St	Port Albert	1
46	Curry, Robert	h 1	London R.	Owner	1
47	Curry, William	h 1	London R.	L.H.S.	1
48	Crawford, James	h 2	L R	Owner	1
258	Cutheart, David	pt 5	L R	Owner	7
405	Congran, Thomas	h 2	5	Owner	5





Polling Sub-Division No. 4

Roll No.	NAME	LOT	Concession or Street	Owner or Tenant	P.O. Address
11	Dunbar, James	21, 22, 23, Arthur st. w & do	Port Albert	Owner	
24	Loog, K. J. H.	36, 37, Well at E	Port Albert	Tenant	
25	Looper, William	1, 2, 3, 4, 5, 6, 7, 8, 9, 10, 11, 12, & a	Port Albert	Owner	
26	McCarthy, Nison	apt 1	3 w d	Owner	
27	McCarthy, William	apt 1	1 s d	Owner	
28	McCarthy, Thomas	apt 1	1 s d	Owner	
29	Draper, George	apt 2	3 w d	Owner	
30	Drake, William H.	apt 1	3 w d	Owner	
31	Dunbar, Joseph	apt h 1, s h 2	2 s d	Owner	
32	Dawson, George	apt u h 1	1 w d	Owner	
33	Witaley, John	40 Arthur at E.	Port Albert	Owner	
34	Winn, James	pt 3, 4, 5, Well. at N.	Port Albert	Owner	
281	Fieldler, George	w h 2	2 s d	Owner	
409	Finlay, William J.	w h 3	5 s d	Owner	
431	Finlay, Henry	w h 2	5 w d	Owner	
433	Farrow, Robinson	s h h 3	3 w d	Owner	
263	Graham, John B.	1	1 w d	Owner	
18	Green, George A.	7, 8, 9, 10, 11, 12, Well at & do	Port Albert	Owner	
20	Graham, Randal	31, Well at E. & do	Port Albert	Owner	
1063	Graham, George F.	2, pt 3, Well. at N.	Port Albert	Owner	
37	Green, Adam	2, 1, R E.	Port Albert	Owner	
42	Graham, Robert	Park lot 10 & do	Port Albert	L. H. S.	
43	Graham, Edward	Park lot 10 & do	Port Albert	L. H. S.	
50	Gardiner, Thomas	apt 1	2 w d	Tenant	
250	Graham, William	w h 3	1 s d	Owner	
253	Gordon, James	s h w h 2	1 s d	Owner	
254	Gordon, Angus	s h h 2	1 s d	Tenant	
261	Graham, Nelson	u h 1	1 s d	Owner	
262	Graham, James	u h 1	1 s d	Owner	
426	Gray, Jessie	w h 1	4 w d	Owner	
429	Gray, William	w h 2	5 w d	Owner	(see full Div. 2)
484	Giffin, John	w h 2	5 w d	Owner	
3	Hawkins, Thomas	apt 39, n pt 38, Well. at w	Port Albert	Owner	
4	Hawkins, William	apt 39, n pt 38, Well. at w	Port Albert	L. H. S.	
8	Hawkins, James	27, 28, 29, 30, Arthur at w & do	Port Albert	Owner	
9	Hawkins, George G.	27, 28, 29, 30, Arthur at w & do	Port Albert	L. H. S.	
10	Hawkins, Isaac M.	25, 26, Arthur at w	Port Albert	Owner	
21	Hawkins, James	pt 5, 6, Lond. K. W. & do	Port Albert	Owner	
23	Hawkins, Anthony G.	2, 3, Park lots, Viet. at & do	Port Albert	Owner	
35	Hawkins, George	pt 2, Well. at B. & do	Port Albert	Owner	
66	Heppley, James	apt 4	4 w d	Owner	
287	Hayden, William J.	6, n pt 5	L. R.	Owner	
269	Hayden, James	apt 1	2 w d	Owner	
420	Hurry, John sr.	u h e h 1	4 w d	Tenant	
421	Hurry, John jr.	u h e h 1	4 w d	H. A. W. E.	
422	Hurry, Peter	u h e h 1	4 w d	H. A. W. E.	
423	Higgins, Marnion	u h e h 1	5 w d	Owner	
424	Higgins, Robert	s h e h 1	5 w d	L. H. S.	
2	Irwin, George	n pt 39, Well. at w	Port Albert	Owner	
412	Jones, William	w h 2	4 s d	Owner	5
426	Jepson, John	w h 1	5 s d	Owner	1
427	Jepson, George	w h 1	5 s d	Owner	1
407	Kilpatrick, William	w h 3, s h 2	5 s d	Owner & Tenant	5
408	Kilpatrick, William	w h 3, s h 2	5 s d	Tenant	5
13	Leigh, William	1, 2, 3, 4, 5, 6, Well. at E & do	Port Albert	Owner	1
14	Leigh, Thomas	1, 2, 3, 4, 5, 6, Well. at E & do	Port Albert	L. H. S.	1
22	Martin, Edward	40, 41, 42, & do Huron st. E	Port Albert	Owner	1
31	Mountenay, Cornelius	pt 4, 5, Well. at S	Port Albert	Owner	1
59	Martin, John	n pt s pt 3, s pt w h 2	4 w d	Owner	1
60	Martin, Joseph	n pt s pt 3, s pt w h 2	4 w d	Owner	1
269	Maize, Henry	w pt 5	L. R.	Owner	7
267	Murray, Henry	w h n h 1	2 s d	Owner	1



Polling Sub-Division No. 4.

No.	Roll Number	NAME	LOT	Concession		P.O. Address	
				or Street	Owner or Tenant		
288	j	Murray, Charles	w h n h 1	3	E D	Owner	1
402	j	Maise, Albert E.	ch 3, w h n h 4	4	E D	Owner (see Sub. Div. 1)	5
405		Maise, John	ch 2	4	E D	Owner	5
406	j	Maise, James R.	ch 2	4	E D	Owner	5
419	j	Maise, William H.	w h 1	5	E D	Owner	5
5	j	McHaffey, James	32, 33, 34, 35, 36, 37, 38 Well. st. w	Port Albert	Owner		1
6	j	McHaffey, David	32, 33, 34, 35, 36, 37, 38 Well. st. w	Port Albert	L. H. S.		1
7	j	McHaffey, Albert	32, 33, 34, 35, 36, 37, 38 Well. st. w	Port Albert	L. H. S.		1
16	j	McConnell, Edward	19, 20, Well. st. E.	Port Albert	Owner		1
32	j	McConnell, William	pts 6, 7, Well. st. N. & c	Port Albert	Owner		1
40	j	McBride, John	pt 7, London R. W.		Owner		1
41	j	McBride, William	pt 7, London R. W.		Owner		1
52	j	McBride, Peter	3	L R	Tenant		1
54	j	McMillan, William	pt e pt 1	L R	Owner		1
55	j	McMillan, Andrew	w pt 1	L R	Owner		1
283	j	McDongall, Alex.	ch 2	3	E D	Tenant	1
284	j	McDongall, Duncan	ch 2	3	E D	Tenant	1
410	j	McGinty, Hugh	e pt e h 1	4	E D	Owner	5
416	j	McGlenn, Patrick	pt e h 1	4	E D	Owner	1
417	j	McGlenn, James	pt e h 1	4	E D	Owner	1
418	j	McGlenn, George	pt e h 1	4	E D	Owner	1
428	j	McConnell, James	w h e h 1	5	W D	Owner	1
430	j	McKenzie, Donald	n pt w h 2	4	W D	Owner	1
432	j	McGee, Jacob	n pt 3	4	W D	Owner	1
1	j	Otway, Henry	pt 37, 38, 39 Well. at E.	Port Albert	Owner		1
36	j	O'Connor, Charles	1, 2, 3, London R. W. & c	Port Albert	Owner		1
33	j	Pellow, William T.	apt 3 & c	3	W D	Owner	1
49	j	Quaid, James	1	L R	Owner		1
252	j	Ryan, John	ch w h 2	1	E D	Owner	7
278	j	Richardson, Thomas	n pt 1	3	E D	Owner	1
286	j	Robinson, James	ch 3	3	E D	Owner	1
413	j	Reed, Henry S.	w h w h 2, e h e h 1	5	E D	Owner	5
25	j	Smail, John	41, Syd. at. w & c	Port Albert	Owner		1
26	j	Smail, Alfred	41, Syd. at. w & c	Port Albert	Owner		1
38	j	Stevenson, John	n pt 3, 4 London R. W.	Port Albert	Owner		1
53	j	Scott, James	3	L R	Owner		1
56	j	Stevenson, James	apt 3, s pt w h 2	4	W D	Owner	1
67	j	Sullivan, John	e pt 4	L R	Owner		1
273	j	Simpson, Thomas sr.	ch 1	3	E D	Owner	1
274	j	Simpson, James	ch 1	3	E D	Owner	1
275	j	Simpson, Thomas jr.	ch 1	3	E D	Owner	1
276	j	Simpson, William	ch 1	3	E D	Owner	1
287	j	Shields, John	ch n h 4	2	E D	Owner	7
57	j	Therlow, George E.A.	ch 2	L R	Owner		1
17	j	Wilson, Thomas	13, 14, 15, 16, Syd. W.	Port Albert	Tenant		1
29	j	Wilson, Joseph	19, 20, Syd. W.	Port Albert	Owner		1
34	j	Whittaker, Thomas	8, 9, Vict. st. N.	Port Albert	Owner		1
63	j	Wiles, Edward	n e pt 3	L R	Owner		1
64	j	Wiles, Jarvis	n e pt 3	L R	Owner		1
65	j	Wiles, John	e pt n pt 3	4	W D	Owner	1
270	j	Willis, John	n pt 1	2	W D	Owner	1
404	j	Whitley, John	w h 3	4	E D	Owner	5
12	j	Young, James	1, 2, 3, 4, 5, 6, Arth. at. w. & c	Port Albert	Owner		1
18	j	Young, James	17, 18, Syd. st. w	Port Albert	Owner		1
19	j	Young, Richard	30, well. st. w & c	Port Albert	Owner		1
260	j	Young, Alex.	4	L R	Owner		1

PART II—Persons entitled to vote at Municipal Elections only.

28		Mrs. DeLong	pt 41, 42, Well. at. E.	Port Albert	Owner		1
58		Mrs. Martin	n pt s pt 3	4	W D	Owner	1
266		Mrs. Murray	w h n h 1	2	E D	Owner	1
277		Mrs. Richardson	n pt 2	3	E D	Owner	1
280		Mrs. Fieldier	w h 2	2	E D	Owner	1
415		Mrs. Johnston	w h 1	4	E D	Owner	Toronto

17.

### Polling Sub-Division No. 5.

Comprising 6th, 7th, 8th and 9th Concessions, including Lots 3 West Division, to Lake Shore Gravel Road, and 5th Concession including lot 4. W. D., to Lake Shore Gravel Road, and Lots 5 to 24, inclusive, Lake Range.

No. of Roll Taxes	NAME	LOT	Concession or Street	Owner or Tenant	P.O. Address
76	Austin, Patrick	w pt 10	L R	Owner	2
89	Austin, Phillip jr.	8	6 w d	Tenant	2
107	Austin, Phillip sr.	e pt 16	L R	Owner	2
108	Austin, Peter	e pt 16	L R	Owner	2
1047	Austin, Michael	e pt 16	L R	L H.S.	2
1048	Austin, John	e pt 16	L R	L H.S.	2
134	Austin, Morgan	n h 23	L R	Owner	2
440	Beckley, John	n pt 5	6 w d	Owner	2
482	Blake, Thomas	e h 2	7 w d	Owner	2
483	Blake, Hugh J.	e h 2	7 w d	Owner	2
77	Currell, George	e pt 9	L R	Owner	2
78	Currell, Albert V.	n e pt 8	L R	Tenant	2
489	Currell, Edward	e pt 5	6 w d	Owner	2
199	Carriok, Robert A.	p w pt 21, s w pt 22	L R	Owner	3
83	Dalton, John	11, 6	6 w d	L R Owner	2
85	Dalton, James	e h 3, a pt 12	6 w d	L R Owner	2
86	Dalton, John	e h 3, a pt 12	6 w d	L R Owner	2
87	Dalton, Jeremiah	e h 3, a pt 12	6 w d	L R Owner	2
88	Dalton, Maurice	e h 3, a pt 12	6 w d	L R Owner	2
97	Dean, Michael	16	L R	Owner	2
103	Dalton, Maurice sr.	n pt 7, s e pt 7	7, 8 w d	Owner	2
104	Dalton, Joseph	n pt 7, s e pt 7	7, 8 w d	Owner	2
105	Dalton, Maurice jr.	w h 5	7 w d	Owner	2
106	Dalton, Morgan	w h 5	7 w d	Owner	2
109	Doyle, Brian	pt 7, pt 8	7, 8 w d	Tenant	2
110	Dean, James	pt 7, pt 8	7, 8 w d	Owner	2
112	Dalton, Charles	s e pt 18	L R	Owner	2
116	Dalton, Michael	e pt 20	L R	Owner	2
129	Dales, Thomas J.	pt s pt 22	L R	Owner	3
453	Desmond, Jeremiah	n h n h 3, n pt w h 2	7 w d	Owner	2
620	Drennan, Robert	s h w h 5	9 w d	Tenant	3
643	Drennan, George sr.	w h 6	9 w d	Owner	3
636	Drennan, Herbert	n h w h 5	9 w d	Owner	3
637	Drennan, James	w h 6	9 w d	L H.S.	3
648	Dalton, Maurice	n pt 8, 9, s e pt 20	8 w d	L R Owner	3
1066	Dalton, Thomas	n pt 8, 9, s e pt 20	8 w d	E RL H.S.	3
649	Dalton, John	e pt w pt 20	L R	Owner	3
89	Flynn, Edward	s h 6	L R	Owner	2
70	Finn, John	n h 6	L R	Owner	2
71	Finn, Michael	n h 6	L R	Owner	2
82	Flynn, Jeremiah	e pt 10	L R	Owner	2
617	Farrish, John	e h 4, n h w h 4	9 w d	Owner	3
618	Farrish, Robert	e h 5	9 w d	Owner	3
622	Farrise, Henry	w h 5	8 w d	Tenant	3
75	Griffin, Timothy	w pt 9	L R	Owner	3
73	Galtres, George	w pt 8	L R	Owner	2
111	Griffin, Joseph	w pt 16, s e pt 17	L R	Owner	2
201	Garrett, William	pt s e pt 22	L R	Owner	3
202	Garrett, James	pt s e pt 22	L R	L H.S.	3
435	Garvey, Thomas	s pt 4	5 w d	Owner	2
454	Glenn, Walter	2	8 w d	Owner	1
455	Glenn, Thomas	3	8 w d	Tenant	2
457	Gauley, Abraham	w h 3	6 w d	Owner	2
459	Gauley, Hugh	w h 2	6 w d	Owner	2
460	Gauley, Thomas	e h 2	6 w d	Owner	2
614	Green, Thomas	s h 3	8 w d	Owner	3
616	Griffin, John	n h 4, s h 3	8, 9 w d	Owner	3
487	Hussey, Thomas	n pt e pt 18	L R	Owner (see Sub-div. 2)	2
488	Hussey, John	n pt e pt 18	L R	Owner (see Sub.Div. 2)	2
461	Hurley, John	n pt w h 2	7 w d	Owner	2
619	Hutchison, John	e h 5	9 w d	Owner	3
203	Joy, James	s pt 17	L R	Owner	2
204	Joy, Thomas	s pt 17	L R	Owner	2





Polling Sub-Division No. 5.

No.	NAME	LOT	Occupation or Street	Owner or Tenant	P.O. Address
68	Keck, John	pt 5	L R	Owner	2
128	Kenny, Michael	pt e pt 22	L R	Owner	2
444	Kendrick, Edward	wh 4	5 w d	Tenant	2
628	Knightly, Robert	sh wh 6	5 w d	Owner	3
639	Knightly, John	sh wh 6	5 w d	Owner	3
118	Lambert, Christopher	pt 21, n e pt 13	L R	Owner	3
123	Lang, John	pt 22	L R	H & W. E.	3
623	Lang, Patrick sr	sh 6	5 w d	Owner	3
624	Lang, Patrick jr	sh 6	5 w d	Owner	3
635	Lang, John	sh wh 6	5 w d	Owner	3
95	Martin, John E.	pt 14	L R	Owner	2
96	Martin, Stephen	pt 14	L R	L. H.S.	2
130	Mathison, Donald	5, 6, sh 7, Boyd's survey	L R	Owner	2
456	Murphy, Thomas	wh sh 3	7 w d	Owner	3
90	McCarthy, William	pt 12	L R	Owner	2
121	McKay, Hugh	pt e pt 22	L R	Tenant	2
128	McGowan, James	pt e pt 22	L R	Tenant	3
131	McRra, Alexander	pt e pt 22	L R	Owner	3
132	McDonald, James	pt e pt 22	L R	Owner	3
133	McAdam, Joseph	pt e pt 22	L R	Tenant	3
135	McGregor, John	pt 24	L R	Owner	3
190	McKay, John	w pt n pt 24	L R	Owner (see Sub-div. 7)	3
191	McKay, Alex.	w pt n pt 24	L R	Owner (see Sub Div. 7)	3
192	McKay, Duncan	w pt n pt 24	L R	Owner (see Sub Div. 7)	3
196	McKenzie, Alex.	w pt 23	L R	Owner	3
197	McKenzie, Roderick	w pt 24	L R	Owner	3
198	McKenzie, Murdoch	n w pt 22	L R	Owner	3
200	McGregor, Donald	w pt 22, n w p 21	L R	Owner	3
441	McCaig, Daniel	pt 8	7 w d	Owner	2
448	McCarthy, Charles sr	sh 4	8 w d	Owner	2
449	McCarthy, Charles jr	sh 4	8 w d	Owner	2
450	McCarthy, Timothy	n h h 3	7 w d	Owner	2
646	McDonald, Roderick	sh 8	9 w d	Owner	3
647	McDonald, Donald	wh 8	9 w d	Owner	3
650	McDonald, Donald	pt 9	9 w d	Owner	3
651	McDonald, Duncan	10, e pt 22	9 w d L R	Owner	3
652	McDonald, Donald	10, e pt 22	9 w d I. R	Owner	3
655	McLeod, Duncan	w pt 9, e pt 10	9, 10 w d	Owner (see Sub Div. 7)	3
656	McLeod, John	w pt 9, e pt 10	9, 10 w d	Owner (see Sub Div. 7)	3
653	McDonald, James	pt 22	L R	Owner (see Sub Div. 7)	3
98	Noble, Charles	pt 7	7 w d	Owner	2
99	Noble, William	pt 7	7 w d	L. H.S.	2
102	Nevin, Peter I.	n e pt 16	L R	Tenant	2
93	O'Neil, John	pt 14, w pt 14	L R	Owner	2
1060	O'Neil, William	w pt 15	L R	H. & W. E.	2
436	O'Connor, Patrick	pt n h 4, e pt 5	5 w d	Owner	2
437	O'Connor, Joseph	w pt n h 4, e pt 5	5 w d	Owner	2
438	O'Connor, Jeremiah	pt 4, n pt 5	5 w d	Owner	2
443	O'Connor, Thomas	wh 4, wh 4	6, 7 w d	Owner	2
610	O'Loughlin, Patrick	n h 3 do	9 w d	Owner (see Sub Div. 8)	3
611	O'Loughlin, Joseph	n h 3 do	9 w d	L. H.S.	3
612	O'Loughlin, John	n h 3 do	9 w d	L. H.S.	3
626	O'Rielly, John	sh 6	9 w d	Owner	3
627	O'Rielly, Patrick	sh 6	9 w d	L. H.S.	3
638	O'Rielly, Thomas	pt 7 do	9 w d	Owner (see Sub Div 8)	3
1068	O'Fay, Lawrence	pt 7	9 w d	H.W.E.	3
639	O'Rielly, Cornelius	pt 7 do	9 w d	L. H.S.	3
640	O'Rielly, John	pt 7 do	9 w d	L. H.S.	3
643	O'Rielly, Michael	w pt 7	9 w d	Owner	3
644	O'Rielly, John	w pt 7	9 w d	L. H.S.	3
645	O'Rielly, Patrick	w pt 7	9 w d	L. H.S.	3
101	Quigley, William	n e pt 16	L R	Tenant	2

Rolling Sub-Division No. 10

No.	Name	Grade	Rate	Pay	Time	Notes
1001	...	...	...	...	...	...
1002	...	...	...	...	...	...
1003	...	...	...	...	...	...
1004	...	...	...	...	...	...
1005	...	...	...	...	...	...
1006	...	...	...	...	...	...
1007	...	...	...	...	...	...
1008	...	...	...	...	...	...
1009	...	...	...	...	...	...
1010	...	...	...	...	...	...
1011	...	...	...	...	...	...
1012	...	...	...	...	...	...
1013	...	...	...	...	...	...
1014	...	...	...	...	...	...
1015	...	...	...	...	...	...
1016	...	...	...	...	...	...
1017	...	...	...	...	...	...
1018	...	...	...	...	...	...
1019	...	...	...	...	...	...
1020	...	...	...	...	...	...
1021	...	...	...	...	...	...
1022	...	...	...	...	...	...
1023	...	...	...	...	...	...
1024	...	...	...	...	...	...
1025	...	...	...	...	...	...
1026	...	...	...	...	...	...
1027	...	...	...	...	...	...
1028	...	...	...	...	...	...
1029	...	...	...	...	...	...
1030	...	...	...	...	...	...
1031	...	...	...	...	...	...
1032	...	...	...	...	...	...
1033	...	...	...	...	...	...
1034	...	...	...	...	...	...
1035	...	...	...	...	...	...
1036	...	...	...	...	...	...
1037	...	...	...	...	...	...
1038	...	...	...	...	...	...
1039	...	...	...	...	...	...
1040	...	...	...	...	...	...
1041	...	...	...	...	...	...
1042	...	...	...	...	...	...
1043	...	...	...	...	...	...
1044	...	...	...	...	...	...
1045	...	...	...	...	...	...
1046	...	...	...	...	...	...
1047	...	...	...	...	...	...
1048	...	...	...	...	...	...
1049	...	...	...	...	...	...
1050	...	...	...	...	...	...
1051	...	...	...	...	...	...
1052	...	...	...	...	...	...
1053	...	...	...	...	...	...
1054	...	...	...	...	...	...
1055	...	...	...	...	...	...
1056	...	...	...	...	...	...
1057	...	...	...	...	...	...
1058	...	...	...	...	...	...
1059	...	...	...	...	...	...
1060	...	...	...	...	...	...
1061	...	...	...	...	...	...
1062	...	...	...	...	...	...
1063	...	...	...	...	...	...
1064	...	...	...	...	...	...
1065	...	...	...	...	...	...
1066	...	...	...	...	...	...
1067	...	...	...	...	...	...
1068	...	...	...	...	...	...
1069	...	...	...	...	...	...
1070	...	...	...	...	...	...
1071	...	...	...	...	...	...
1072	...	...	...	...	...	...
1073	...	...	...	...	...	...
1074	...	...	...	...	...	...
1075	...	...	...	...	...	...
1076	...	...	...	...	...	...
1077	...	...	...	...	...	...
1078	...	...	...	...	...	...
1079	...	...	...	...	...	...
1080	...	...	...	...	...	...
1081	...	...	...	...	...	...
1082	...	...	...	...	...	...
1083	...	...	...	...	...	...
1084	...	...	...	...	...	...
1085	...	...	...	...	...	...
1086	...	...	...	...	...	...
1087	...	...	...	...	...	...
1088	...	...	...	...	...	...
1089	...	...	...	...	...	...
1090	...	...	...	...	...	...
1091	...	...	...	...	...	...
1092	...	...	...	...	...	...
1093	...	...	...	...	...	...
1094	...	...	...	...	...	...
1095	...	...	...	...	...	...
1096	...	...	...	...	...	...
1097	...	...	...	...	...	...
1098	...	...	...	...	...	...
1099	...	...	...	...	...	...
1100	...	...	...	...	...	...

Handwritten mark resembling a stylized 'Y' or '7'.

Handwritten mark resembling a '7'.

Handwritten checkmark.

Polling Sub-Division No. 5.


No. on Roll	NAME	LOT	Concession or Street	Owner or Tenant	P.O. Address
74	Reed, Abel	w pt 9.	L R	Tenant	2
124	Ross, James	pt & pt 22	L R	Tenant	3
130	Rich, Henry	pt & pt 22	L R	Owner	3
72	Sullivan, Dennis	a e pt 8, 7	L R	Owner	2
114	Sullivan, Daniel	n pt 6, s h 4	7 w d	Owner	2
115	Sullivan, Patrick	e h 5	7 w d	Owner	2
119	Stewart, David M.	S, 4 B. 8.	L R	Owner	3
206	Sullivan, Thomas	n pt 17.	L R	Owner	2
206	Sullivan, William	n pt 17.	L R	Owner	2
207	Sullivan, Jeremiah	w pt 18.	L R	Owner	3
442	Sullivan, John E.	a pt 6	7 w d	Owner	2
445	Smith, Nelson	w h e h 4	6 w d	Owner	2
621	Standish, Robert	e h 5	8 w d	Tenant	3
630	Stiles, Simon sr.	n pt 7.	8 w d	Owner	3
631	Stiles, Simon jr.	n pt 7.	8 w d	Owner	3
632	Stiles, Joseph	n pt 7.	8 w d	Owner	3
633	Stiles, John	w pt 5	L R	Owner	3
815	Tuskey, Thomas	s e o 4.	9 w d	Tenant	3
	Toomey, Henry	3, 4, Boyd's survey	L R	H. & W. E.	2
468	Vansickle, Hugh	e h e h 3	7 w d	Owner	2
80	Walters, William A.	e pt 10.	L R	Tenant	2
81	Walters, William jr.	e pt 10.	L R	Tenant	2
126	Whitty, Martin	pt e pt 22	L R	Owner	3
446	Weller, Stephen	e h e h 4	6 w d	Owner	2
447	Wall, Edward	n h 4.	7 w d	Owner	2
451	Wilson, Thomas	h 3	6 w d	Owner	2
452	Wilson, John	h 3	8 w d	Owner	2
1056	Wall, William	w h s h 4	9 w d	Owner	2
1068	Whitty, James	w pt 13	L R	Owner	2
127	Young, Alex.	pt e pt 22	L R	Owner	3

PART II.—Persons entitled to vote at Municipal Elections only.

79	Finn, Patrick	a e pt 8	L R	Owner	—
88	Mrs. Egan	8	6 w d	Tenant	2
91	Mrs. Keefe	e e pt 13	L R	Owner	2
92	Mrs. O'Neil	e pt 14	L R	Owner	2
100	Mrs. Hogan	n e pt 16	L R	Owner	2
113	Mrs. Sullivan	e pt 19.	L R	Owner	2
	Mrs. Griffin	p n p 6.	7 w d	Owner	2
117	Mrs. Foley	pt & pt 20	L R	Tenant	3
122	Johnston, David	w h 7, Boyd's survey	L R	Owner	—

PART III.—Persons entitled to vote at Elections to the Legislative Assembly only.


NIL.



### Polling Sub-Division No. 8.

Comprising 10th, 11th, 12th, 13th and 14th Concessions, from Division Line, to lot 9 in  
strata, Western Division.

Lot No.	Name	Lot	Concession or Street	Owner or Tenant	P.O. Address
676	Bowler, John	sh 9	10 w d	Owner	3
678	Bowler, Thomas	sh 9	10 w d	Owner	3
685	Bowler, Maurice	wh h 7	10 w d	Owner	3
686	Bowler, Michael	sh h 7	10 w d	Owner	3
711	Bowler, John	wh 3	11 w d	Owner	10
689	Baraby, Thomas	sh c h 2	12 w d	Owner	11
686	Baraby, John	wh c h 3	12 w d	Owner	11
687	Baraby, James	wh c h 3	12 w d	Tenant	11
945	Cowan, Joseph	sh wh 9	12 w d	Owner (see Sub Div. 7)	12
944	Cowan, David	sh wh 9	12 w d	Owner (see Sub Div. 7)	12
671	Cowan, John	sh h 9, pt sh 9	11 12 w d	Owner	3
698	Currie, Peter	sh h 4	10 w d	Owner	10
706	Courtney, Michael	sh pt 3	10 w d	Owner (see Sub-div. 4)	10
905	Campbell, James	sh wh 4	13 w d	Owner	11
1007	Cameron, John	sh wh 3	14 w d	Owner	12
1009	Cameron, Roderick	sh pt wh 7	14 w d	Owner	12
1011	Cameron, John	sh pt wh 7	14 w d	Owner	12
1013	Carr, John	sh 6	14 w d	Tenant	12
635	Drennan, George	sh h 6	10 w d	Owner	3
682	Drennan, James	sh pt 5	10 w d	Owner	10
693	Drennan, James	sh pt 5	10 w d	L. H.S.	10
694	Drennan, John	sh pt 5	10 w d	L. H.S.	10
701	Dixon, Thomas	sh 5, sh h 3	11 w d	Owner	10
703	Dixon, John	sh pt sh 5, sh h 3	10, 11 w d	Owner	10
1020	Doyle, William	wh h 1	14 w d	Owner	11
674	Edwards, Peter	sh 9	11 w d	Owner	3
690	Fennelon, Michael	sh 8	10 w d	Tenant	3
681	Fennelon, Thomas	sh 8	10 w d	Tenant	3
707	Farrish, David	sh 3	10 w d	Owner	10
717	Ford, Thomas	sh 1	10 w d	Owner	10
696	Finlayson, Roderick	wh 9	14 w d	Owner	12
697	Finlayson, John	wh 9	14 w d	Owner	12
698	Finlayson, Donald	wh 9	14 w d	L. H.S.	12
699	Finlayson, Alex.	sh c h 9	14 w d	Owner	12
1000	Finlayson, Angus	sh c h 9	14 w d	Owner	12
1001	Finlayson, Murdoch	sh c h 9	14 w d	L. H.S.	12
1003	Finlayson, Kenneth	sh c h 9	14 w d	L. H.S.	12
693	Griffin, James	sh 8	10 w d	Owner	3
914	Gileon, John H.	sh pt 7	12 w d	Owner	11
925	Grant, James L.	sh pt n pt 7	12 w d	Owner	12
675	Hogan, Patrick	sh 1	12 w d	Owner	11
917	Hutcheson, George	sh 6	13 w d	Owner	12
918	Hutcheson, George	sh 6	13 w d	Owner	12
926	Henderson, Thomas	7	12 w d	H. & W. E.	12
928	Hamilton, Joseph	sh 6	13 w d	Owner	12
1017	Hunter, Kenneth	sh wh 3	14 w d	Owner	12
697	Irwing, James	sh h 4	10 w d	Tenant	10
704	Johnston, John	sh pt 4	11 w d	Owner	10
705	Jamieson, John	sh h 3	11 w d	Owner	10
708	Jamieson, William	wh 5	11 w d	Owner	10
709	Johnston, James	sh c h 3	11 w d	Owner	10
722	Johnston, Edward	sh 1	11 w d	Tenant	10
723	Johnston, William	sh 1	10 w d	Owner	10
694	Johnston, John	sh c h 4	12 w d	Owner	10
695	Johnston, William	sh h 4	13 w d	Owner	10
696	Kirk, Samuel	sh 4	12 w d	Owner	10
912	Kerr, John	sh 6	12 w d	Owner	11
913	Kerr, David	sh 6	12 w d	Owner	11





Polling Sub-Division No. 6.

Lot	NAME	LOT	Character or Street	Owner or Tenant	P.O. Address
888	Little, David	h 3	13 w d	Owner	10
918	Long, Robt.	pt 7	13 w d	Owner	3
916	Long, Alex.	pt 7	13 w d	Owner	3
873	Murchison, Donald	h 1	13 w d	Owner	11
873	Murchison, Daniel	h 1	13 w d	L. H.S.	11
893	Mathison, Kenneth	wh 3	13 w d	Owner	11
901	Marrison, Angus	h 8	14 w d	Owner	11
930	Mathison, John	wh 8	13 w d	Owner	12
931	Mathison, William	h 9	13 w d	Owner	12
1003	Murdoch, William G.	pt ch 9	14 w d	Tenant	12
1004	Murdoch, Robert	pt ch 9	14 w d	Tenant	12
1006	Murdoch, John J.	pt ch 9	14 w d	Tenant	12
1018	Mathison, Roderick	h 8	14 w d	Owner	12
1018	Murray, John W.	ch h 2, pt h 2	14 w d	Owner	11
1019	Murray, Donald	pt h 2	14 w d	Owner	11
942	McKay, Murdoch J.	h 9	13 w d	Owner	12
641	McNamara, John	h h 7	10 w d	Tenant	3
676	McDonald, Finlay	h 8	11 w d	Owner	3
679	McDonald, Alex.	wh 8	10 w d	Owner	3
683	McDonald, James	pt 7	11 w d	Tenant (see Sub Div 5)	3
691	McKay, Duncan	pt h 6	10 w d	Tenant	3
876	McNamara, Patrick	pt 1	13 w d	Owner	11
878	McNamara, Joseph	pt 1	13 w d	L. H.S.	11
879	McNamara, William	pt 1	13 w d	L. H.S.	11
880	McLean, Donald	wh 1	13 w d	Owner	11
882	McLean, Alex.	h 2	13 w d	Owner	11
883	McLean, Alex.	h 2	13 w d	L. H.S.	11
884	McLean, Charles	h 2	13 w d	L. H.S.	11
886	McKenzie, Kenneth G.	wh h 3	13 w d	Owner	11
889	McKenzie, Roderick H.	pt wh 3	13 w d	Tenant	11
892	McKenzie, Angus	ch h 3	13 w d	Owner	11
898	McIntosh, Robert	h wh 3	13 w d	Owner	11
899	McIntosh, Hugh	pt 8	12 w d	Owner	11
900	McLeod, Hugh	h 3	14 w d	Owner	11
903	McKenzie, Roderick	h 4	14 w d	Owner	11
904	McInnis, John	h h 4	13 w d	Owner	11
905	McInnis, Daniel	h h 4	13 w d	Owner	11
909	McLeod, Alex.	pt wh 4	13 w d	Owner	11
920	McLeod, Donald	pt h 7	13 w d	Owner	11
	McDonald, Angus	pt h 7	13 w d	Owner	11
943	McKay, Donald	pt ch 9	13 w d	Owner	12
921	McRae, Duncan	wh 6	14 w d	Owner	12
922	McRae, John	h h 7	14 w d	Owner	12
927	McLeod, Kenneth	h 8	12 w d	Owner	12
994	McLennan, Donald	pt 8, pt 9	14 w d	Owner	12
1006	McKenzie, Allan	pt ch 9	14 w d	Owner	12
1008	McKenzie, Donald T.	h 8	14 w d	Owner	12
1014	McIvor, Kenneth	wh 5	14 w d	Owner	12
1016	McKay, Angus	h h 14	14 w d	Owner	12
887	McLean, Kenneth	wh 9	10 w d	Owner	3
895	Nelson, Andrew	h 4	10 w d	Owner	10
897	Nicholson, Collin	h wh 3	13 w d	Owner	11
677	O'Phoe, Hugh	wh 8	11 w d	Owner	3
643	O'Rielly, Michael	h h 7	10 w d	Owner	3
702	Pagan, William	h 6	11 w d	Owner	10
871	Pickering, John	h 1	14 w d	Owner	11
923	Rose, Daniel	pt 7	13 w d	Owner	12
924	Rose, James	h h 8	13 w d	Owner	12
929	Rutherford, David	wh 8	12 w d	Owner	12
667	Sennott, James	pt h 6	10 w d	Owner	3
688	Sennott, John	pt h 6	10 w d	Owner	3
699	Spindler, Joseph	pt ch 5, wh h 4	10 w d	Owner	10
700	Spindler, John	pt ch 5, wh h 4	10 w d	Owner	10





Polling Sub-Division No. 6.

NAME	LOT	Condition of Street	Owner or Tenant	P.O. Address
713 Scott, Francis sr.	ph 3	10 w b	Owner	10
714 Scott, Francis jr.	wh 1	10 w b	Owner	10
715 Scott, Henry	ph 3 b 1	11 w b	Owner	10
906 Sandy, James	3	13 w b	Owner	11
907 Sandy, George	3	13 w b	Owner	11
910 Sanderson, Christopher	w h w h 3	13 w b	Owner	11
600 Taylor, David L.	3	11 w b	Owner	3
973 Wallace, Maurice	ph 3 b 3	11 w b	Owner	3
719 Wallace, Patrick	wh 3 b 1	11 w b	Owner	10
911 Wamsley, Charles	ph 3 b 3	13 w b	Owner	11

PART II.—Persons entitled to vote at Municipal Elections only.

694 Mrs. Halliday	ph 7	11 w b	Owner	3
699 O'Loughlin, Bernard	ph 7	11 w b	Owner	—
710 Mrs. Bowler	wh 3	11 w b	Owner	10
908 Mrs. McKenzie	ph 3	14 w b	Owner	11
919 Irwin, James	ph 3 b 7	13 w b	Owner	Huron
— Campbell, Peter	ph 3 b 7	13 w b	Owner	Huron
— Campbell, Edward	ph 3 b 7	13 w b	Owner	Huron
1010 Mrs. Cameron	ph 3 b 7	14 w b	Owner	13
1013 Esiga, Isaac	ph 3	14 w b	Owner	London

PART III.—Persons entitled to vote at Elections to the Legislative Assembly only.


**NIL.**



## Polling Sub-Division No. 7.

Comprising 10th, 11th, 12th, 13th and 14th concessions including lots 10 W. D., to Lake Shore Gravel Road, and Lake Range from lot 26 to 45, inclusive.

No.	NAME	LOT	Concession		P.O. Address
			or Street	Owner or Tenant	
935	Armstrong, John	h h 10	14 w d	Owner	12
936	Armstrong, Ebanzer	h h 10	14 w d	L.H.S.	12
144	Brown, William H.	e pt 36	L R	Owner	4
146	Brown, John N.	e pt 37	L R	Owner	11
155	Bell, David	n pt 41	L R	Owner	4
156	Battle, James	e pt 43	L R	Owner	4
167	Battle, Edward	n e pt 43	L R	Owner	4
173	Boyd, Alex.	w pt 39	L R	Owner	4
663	Beckett, William	11, e pt 12, w pt 12	11 w d	Owner	3
938	Bullin, Robert	e h 11	13 w d	Owner	12
949	Beglan, William	e h h h 12	13 w d	Owner	12
950	Beglan, Ralph	w h h h 12	13 w d	Owner	12
951	Brown, Samuel	n h 12	12 w d	Owner	12
907	Baynes, Francis	pt s pt 18	13 w d	Tenant	4
974	Brown, James	16	13 w d	Owner	4
976	Boyd, Donald	17	14 w d	Owner	4
659	Campbell, Alex. sr.	w pt 10	10 w d	Owner	3
660	Campbell, Alex. jr.	w pt 10	10 w d	Owner	3
669	Cathcart, Alex.	e pt 12	11 w d	Owner	3
944	Cowan, David	h h 10, e h h h 10	12 w d	Owner(see Sub-Div. 6)	12
945	Cowan, Joseph	h h 10, e h h h 10	12 w d	Owner(see Sub-div. 6)	12
991	Chambers, Hugh	w h 11	14 w d	Owner	12
147	Dann, James	e pt 38, e pt 39	L R	Tenant	4
165	Dixon, James	n pt 44	L R	Owner	4
180	Douglas, Roderick	n pt 31	L R	Owner	3
181	Douglas, John	e pt 31	L R	Owner	3
182	Douglas, Torgill	e pt 31	L R	L.H.S.	3
661	Doolan, Michael	n pt 11	10 w d	Owner	3
668	Finlayson, John	w pt 11	11 w d	Owner	3
964	Ferguson, Donald	e h h h 15	14 w d	Owner	4
—	Grent, William	e pt 11	11 w d	Owner	—
662	Greedy, John	n pt 11	10 w d	Tenant	3
955	Hamilton, Robert	n h h h 12	13 w d	Owner	4
975	Harrigan, James	w h e h 16	14 w d	Owner	4
140	Johnston, William	n pt 50	L R	Owner	3
169	Johnston, Thomas	w pt 40	L R	Owner	4
173	Johnston, John	w pt 37	L R	Owner	4
963	Johnston, James	e pt 14	12 w d	Owner	4
670	Johnston, Noble	e pt 12, w pt 11	11 w d	Owner	3
664	Knechtel, Daniel	12	L R	Owner	3
952	Kempton, Thomas	e h 13	13 w d	Owner	12
953	Kempton, William	e h 5	13 w d	Owner	12
964	Kerr, James	h h h h 12	13 w d	Owner	4
966	Monroe, Neil	14	13 w d	Owner	4
938	Martin, John	w h e h 10	13 w d	Owner	12
170	Murdoch, James	pt w pt 38	L R	Owner	4
171	Murdoch, John	pt w pt 38	L R	Owner	4
150	Mogoch, Alex.	e pt 40	L R	Owner	4
168	McLean, Allan	w pt 43, 42	L R	Owner	4
138	McGregor, Murdoch	n e pt 29	L R	Owner	3
139	McMurphy, Alex.	e pt 30	L R	Owner	3
141	McIver, Donald	h h h h 31	L R	Owner	3
142	McIver, Kenneth	h h h h 31	L R	Owner	3
143	McAulay, Alexander	n h 31	L R	Owner	3
145	McDonald, Donald	e pt 39	L R	H. H.	4
149	McRae, Kenneth	n e pt 39	L R	Owner	4
158	McLean, Donald E.	e pt 43	L R	Owner	4
163	McRath, Donald J.	pt 16	14 w d	H. & W. E.	4
164	McDonald, Hugh	n w pt 45	L R	Owner	4
174	McLennan, Malcolm	w pt 36, 35	L R	Owner	4
175	McLennan, Duncan	w pt 36, 35	L R	L.H.S.	4





Polling Sub-Division No. 7.

Lot No.	NAME	LOT	Concession or Street	Owner or Tenant	P.O. Address
176	McLennan, Donald	w pt 24	L R	Owner	4
177	McLennan, Kenneth	e pt 24	L R	Owner	4
178	McLennan, Finlay	n w pt 23	L R	Owner	4
179	McLennan, Charles	e pt 23	L R	Owner	4
183	McGregor, Alex	w h h 20	L R	Owner	3
184	McKenzie, Charles	n h 23	L R	Owner	3
186	McKenzie, Collin	w pt 26	L R	Owner	3
187	McKenzie, Alex	w pt 26	L R	Owner	3
189	McKenzie, Murdoch	w pt 26	L R	Owner	3
189	McKenzie, John	e pt 26	L R	Owner	3
190	McKay, John	e pt 25	L R	Owner (see Sub Div. 5)	3
191	McKay, Alex	e pt 25	L R	Owner (see Sub Div. 5)	3
193	McKay, Duncan	e pt 25	L R	Owner (see Sub Div. 5)	3
194	McKenzie, John	n pt 25	L R	Owner	3
195	McKenzie, Alex	n pt 25	L R	Owner	3
653	McDonald, Murdoch	w h 10	11 w d	Owner	3
654	McDonald, John	w h 10	11 w d	Owner	3
658	McLeod, Duncan	e pt 10	10 w d	Owner (see Sub Div. 5)	3
658	McLeod, John	e pt 10	10 w d	Owner (see Sub Div. 5)	3
658	McLean, Donald	n pt e h 10	10 w d	Owner	3
673	McMurray, Donald	e h 10	11 w d	Owner	3
932	McIntyre, Donald	n h 10	13 w d	Owner	12
933	McIntyre, Peter	n h 10	13 w d	L.H.S.	12
934	McIntyre, John	e h e h 10	13 w d	Owner	12
937	McKenzie, Alex	e pt h 10	14 w d	Owner	12
941	McDermott, Angus	w h h 10	13 w d	Owner	12
946	McDonald, John	11	12 w d	Owner	12
947	McDonald, Murdoch	11	12 w d	L.H.S.	12
948	McKenzie, John	e pt w h 11	13 w d	Owner	12
957	McKenzie, Donald N.	n h 13	12 w d	Owner	4
958	McBarr, Arthur	w h 13	13 w d	Owner	4
959	McDonald, Alex	n h 13	13 w d	H. & W. E.	4
960	McDonald, Ronald	e h 12	12 w d	Tenant	4
961	McDonald, Alex	e h 12	12 w d	Tenant	4
962	McIntyre, Archibald	n pt 13	12 w d	Owner	4
964	McKenzie, Duncan	n pt 14	12 w d	Owner	4
970	McNain, Daniel	n pt 15	13 w d	Owner	4
971	McNain, James	n pt 15	13 w d	Owner	4
973	McColl, Robert J.	e pt 14	14 w d	Owner	4
977	McDonald, Donald	n w e 16	14 w d	Owner	4
978	McDonald, Neil	n h 16	14 w d	Owner	4
979	McDonald, Angus	n h 16	14 w d	Owner	4
980	McDonald, Hugh	n h 16	14 w d	Owner	4
981	McDonald, Alex	n h 16	14 w d	Owner	4
985	McDonald, Alex	w h 14	14 w d	Owner	4
985	McDonald, Finlay	w h n h 12, n pt 13	14 w d	Owner	4
989	McDonald, Kenneth	e h 12	14 w d	Owner	12
990	McDonald, John	e h 12	14 w d	L.H.S.	12
993	McLennan, John	e h 11	14 w d	Owner	12
993	McLennan, Finlay	e h 11	14 w d	Owner	12
994	McLennan, Donald	w pt 8, e pt 9	14 w d	Owner	12
995	McKenzie, Roderick	n pt 10	14 w d	Owner	12
136	O'Connor, Mathew	e pt 27	L R	Owner	3
184	O'Connor, Cornelius	w pt 27	L R	Owner	3
166	Powell, William	n pt 45, pt n h 45	L R	Owner	4
973	Pritchard, Hugh	pt w pt 15, e pt 15	13, 14 w d	Owner	4
986	Ross, Donald	e h 14	14 w d	Owner	4
137	Stiles, Thomas	e pt 29	L R	Owner	3
160	Shaw, Allan	pt e pt 45	L R	Owner	4
666	Stewart, David	13	11 w d	Owner	3
667	Stewart, Charles	13	11 w d	Owner	3
161	Shields, Peter	n e pt 45, pt 15	L R 14 w d	Owner	4

Faint, illegible text at the top of the page, possibly a title or header.



Main body of faint, illegible text, likely a technical description or report, covering the central and lower portions of the page.

Polling Sub-Division No. 7.

No.	NAME	LOT	Concession or Owner of		P.O. Address
			Street	Tenant	
156	Theobald, Dunoon	h o pt 44	L R	Owner	4
167	Theobald, John G.	h h w h 44	L R	Owner	4
266	Telford, Thomas	h h h 13	14 w d	Owner	4
369	Walker, Robert	pt o pt 18	13 w d	Tenant	4
145	Wiley, William	pt o pt 37	L R	Tenant	4
151	Wiley, Abraham	h o pt 40	L R	Owner	4
153	Walker, Samuel	pt o pt 41	L R	Owner	4
153	Walker, Thomas	pt o pt 41	L R	L.H.R.	4
154	Walker, John	pt o pt 41	L R	L.H.R.	4
163	Wilkie, James	pt 18	14 w d	Owner	4

PART II.—Persons entitled to vote at Municipal Elections only.

193	Mrs. McKenzie	pt 25	L R	Owner	3
240	Mrs. McDermott	w h h 10	12 w d	Owner	12
283	Bradley, John	w h h 15	14 w d	Owner	Huron
283	Mrs. Ferguson	h h h 15	14 w d	Owner	4
287	Mrs. McKenzie	pt 12	14 w d	Owner	4
288	Bayne, James	pt o pt 15	13 w h	Owner	Kincardine
288	Mrs. Mounce	14	13 w d	Owner	4

PART III.—Persons entitled to vote at Elections to the Legislative Assembly only.

**NIL.**

Aggregate number of Persons on this List qualified to serve as jurors 723.

The Voters' List of this Municipality was first posted up at my office, at Dungannon, on Friday, the 31st day of August, 1888.



3/1/88.

1/2 pint  
subsid.

9/12/88/88.

Chickens

2/28

