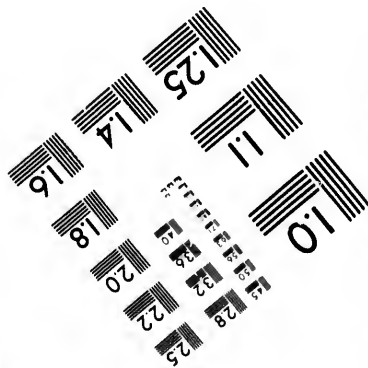
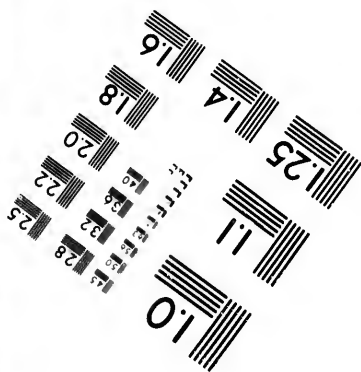
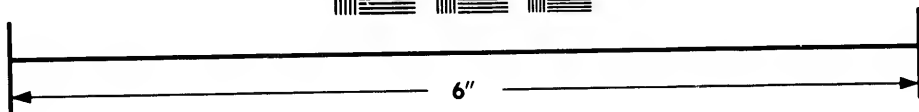



**IMAGE EVALUATION  
TEST TARGET (MT-3)**



**Photographic  
Sciences  
Corporation**

23 WEST MAIN STREET  
WEBSTER, N.Y. 14580  
(716) 872-4503

28  
25  
22  
20  
18

**CIHM/ICMH  
Microfiche  
Series.**

**CIHM/ICMH  
Collection de  
microfiches.**



Canadian Institute for Historical Microreproductions / Institut canadien de microreproductions historiques

01  
57

**© 1981**

Technical and Bibliographic Notes/Notes techniques et bibliographiques

The Institute has attempted to obtain the best original copy available for filming. Features of this copy which may be bibliographically unique, which may alter any of the images in the reproduction, or which may significantly change the usual method of filming, are checked below.

L'Institut a microfilmé le meilleur exemplaire qu'il lui a été possible de se procurer. Les détails de cet exemplaire qui sont peut-être uniques du point de vue bibliographique, qui peuvent modifier une image reproduite, ou qui peuvent exiger une modification dans la méthode normale de filmage sont indiqués ci-dessous.

- Coloured covers/  
Couverture de couleur
- Covers damaged/  
Couverture endommagée
- Covers restored and/or laminated/  
Couverture restaurée et/ou pelliculée
- Cover title missing/  
Le titre de couverture manque
- Coloured maps/  
Cartes géographiques en couleur
- Coloured ink (i.e. other than blue or black)/  
Encre de couleur (i.e. autre que bleue ou noire)
- Coloured plates and/or illustrations/  
Planches et/ou illustrations en couleur
- Bound with other material/  
Relié avec d'autres documents
- Tight binding may cause shadows or distortion  
along interior margin/  
La reliure serrée peut causer de l'ombre ou de la  
distortion le long de la marge intérieure
- Blank leaves added during restoration may  
appear within the text. Whenever possible, these  
have been omitted from filming/  
Il se peut que certaines pages blanches ajoutées  
lors d'une restauration apparaissent dans le texte,  
mais, lorsque cela était possible, ces pages n'ont  
pas été filmées.

- Coloured pages/  
Pages de couleur
- Pages damaged/  
Pages endommagées
- Pages restored and/or laminated/  
Pages restaurées et/ou pelliculées
- Pages discoloured, stained or foxed/  
Pages décolorées, tachetées ou piquées
- Pages detached/  
Pages détachées
- Showthrough/  
Transparence
- Quality of print varies/  
Qualité inégale de l'impression
- Includes supplementary material/  
Comprend du matériel supplémentaire
- Only edition available/  
Seule édition disponible
- Pages wholly or partially obscured by errata  
slips, tissues, etc., have been rafilmed to  
ensure the best possible image/  
Les pages totalement ou partiellement  
obscurcies par un feuillet d'errata, une pelure,  
etc., ont été filmées à nouveau de façon à  
obtenir la meilleure image possible.

Additional comments:/  
Commentaires supplémentaires:

The information in the author-title area of  
this microfiche is taken from the front  
cover of the filmed item.

This item is filmed at the reduction ratio checked below/  
Ce document est filmé au taux de réduction indiqué ci-dessous.

10X	14X	18X	22X	26X	30X
<input type="checkbox"/>	<input type="checkbox"/>	<input type="checkbox"/>	<input type="checkbox"/>	<input type="checkbox"/>	<input checked="" type="checkbox"/>
12X	16X	20X	24X	28X	32X

The copy filmed here has been reproduced thanks to the generosity of:

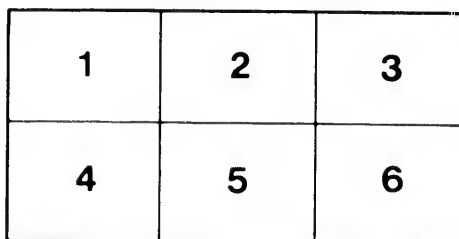
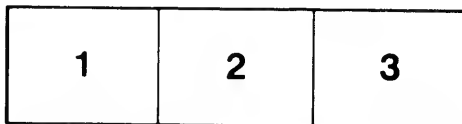
Library Division  
Provincial Archives of British Columbia

The images appearing here are the best quality possible considering the condition and legibility of the original copy and in keeping with the filming contract specifications.

Original copies in printed paper covers are filmed beginning with the front cover and ending on the last page with a printed or illustrated impression, or the back cover when appropriate. All other original copies are filmed beginning on the first page with a printed or illustrated impression, and ending on the last page with a printed or illustrated impression.

The last recorded frame on each microfiche shall contain the symbol → (meaning "CONTINUED"), or the symbol ▼ (meaning "END"), whichever applies.

Maps, plates, charts, etc., may be filmed at different reduction ratios. Those too large to be entirely included in one exposure are filmed beginning in the upper left hand corner, left to right and top to bottom, as many frames as required. The following diagrams illustrate the method:



L'exemplaire filmé fut reproduit grâce à la générosité de:

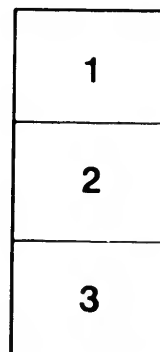
Library Division  
Provincial Archives of British Columbia

Les images suivantes ont été reproduites avec le plus grand soin, compte tenu de la condition et de la netteté de l'exemplaire filmé, et en conformité avec les conditions du contrat de filmage.

Les exemplaires originaux dont la couverture en papier est imprimée sont filmés en commençant par le premier plat et en terminant soit par la dernière page qui comporte une empreinte d'impression ou d'illustration, soit par le second plat, selon le cas. Tous les autres exemplaires originaux sont filmés en commençant par la première page qui comporte une empreinte d'impression ou d'illustration et en terminant par la dernière page qui comporte une telle empreinte.

Un des symboles suivants apparaîtra sur la dernière image de chaque microfiche, selon le cas: le symbole → signifie "A SUIVRE", le symbole ▼ signifie "FIN".

Les cartes, planches, tableaux, etc., peuvent être filmés à des taux de réduction différents. Lorsque le document est trop grand pour être reproduit en un seul cliché, il est filmé à partir de l'angle supérieur gauche, de gauche à droite, et de haut en bas, en prenant le nombre d'images nécessaire. Les diagrammes suivants illustrent la méthode.



tails  
du  
odifier  
une  
image


rrata  
o

pelure,  
à

of




32X






HARBOR AND C. P. NAV. COMP. WHARF - VICTORIA.





GOVERNMENT STREET - Victoria.








CITY HALL—VICTORIA.




YATES STREET, EAST—VICTORIA.





DRYARD HOTEL, VICTORIA.





LOOKING NORTH FROM PARLIAMENT BUILDING, VICTORIA





MUSEUM PARLIAMENT BUILDING, VICTORIA.









OUTER WHARF VICTORIA.



KNOB HILL RESIDENCE VICTORIA.







GORGE BRIDGE-VICTORIA.




BEACON HILL PARK-VICTORIA.






BEACON HILL PARK AND LAKE VICTORIA.





BEACON HILL PARK AND DRIVE - VICTORIA








JUBILEE HOSPITAL—Victoria.



SHORE DRIVE AND SHOAL BAY—Victoria.






OAK BAY AND MT. BAKER, FROM VICTORIA




VIEW OF VICTORIA FROM MT. TALMI






VICTORIA ARMI. Via ferrata.





PRESBYTERIAN CHURCH VANCOUVER



ST. ANDREWS (R. C.) CATHEDRAL VICTORIA








METROPOLITAN METHODIST CHURCH VICTORIA.





CITY HALL, VANCOUVER.





GOLD STREAM FALLS AND BRIDGE NEAR VICTORIA.





CEDAR HILL FROM MT. TALMIE NEAR VICTORIA.



OLAMPLAN RANGE OF MOUNTAINS MACARTHY POINT, VICTORIA.

2




ESQUIMALT DRY DOCK.




ESQUIMALT HARBOR AND MEN-OF-WAR.







GOLD STREAM NEAR VICTORIA.






DRIVE AT SHAWMOGAN LAKE, VANCOUVER ISLAND.




SHAWMOGAN FELS, VANCOUVER ISLAND.






SHAWANAN LAKE AND HOTEL - VANCOUVER ISLAND.





NANAIMO, FROM PROTECTION ISLAND.







COURT HOUSE NASAU.



CHAPEL STREET NASAU.






ON ROAD TO CARIBOO.




WHARF AND COAL MINES. MASIMO.






COAST RANGE MOUNTAINS AND GULF OF GEORGIA, VAN AMOY






VIEW FROM MOUNT PLEASANT OF VANCOUVER








VANCOUVER, FROM BROCKTON POINT.






LOOKING EAST, SHOWING HARBOR AND DOCK.






PACIFIC TERMINAL, C. P. R., VANCOUVER.






C. P. R. STATION AND HARBOR VANCOUVER.








HOTEL VANCOUVER VANCOUVER






VANCOUVER, LOOKING EAST FROM HOTEL VANCOUVER






GRANVILLE STREET VANCOUVER





HASTINGS STREET VANCOUVER









HASTINGS STREET - VANCOUVER.




CORDOVA STREET - VANCOUVER.





COURT HOUSE, VANCOUVER







GEORGIA STREET VANCOUVER.




MELVILLE STREET VANCOUVER.





ENGLISH BAY - VANCOUVER.









ENTRANCE, STANLEY PARK VANCOUVER



STANLEY PARK VANCOUVER






STANLEY PARK - VANCOUVER.





STANLEY PARK VANCOUVER.




STANLEY PARK VANCOUVER.





CAPTAINO CANYON, NEAR A. NOBLE








NEW WESTMINSTER






VIEW AND PENITENTIARY AT WOODVILLE






FRASER RIVER 50000






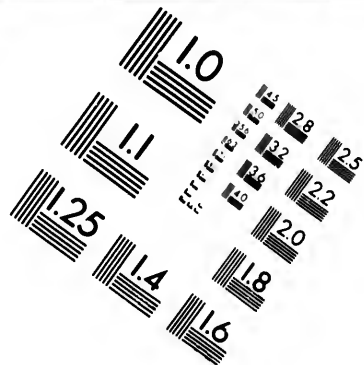
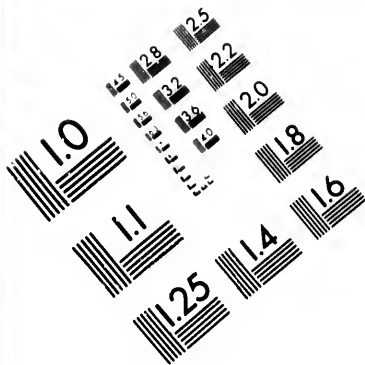
THE GLACIER, SELKIRK MOUNTAINS.



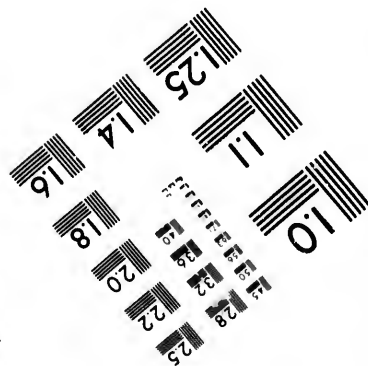
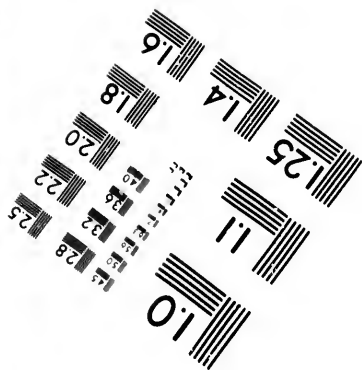
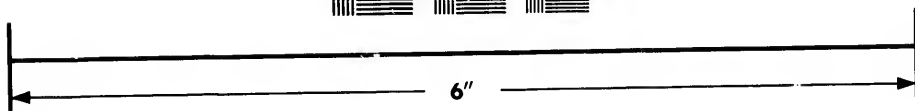
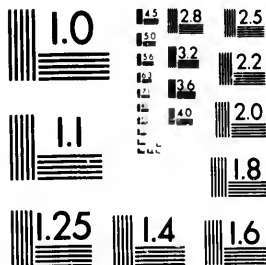
SALMON FISHING NEAR NEW WESTMINSTER.







**IMAGE EVALUATION  
TEST TARGET (MT-3)**




**Photographic  
Sciences  
Corporation**

23 WEST MAIN STREET  
WEBSTER, N.Y. 14580  
(716) 872-4503


18  
20  
22  
25

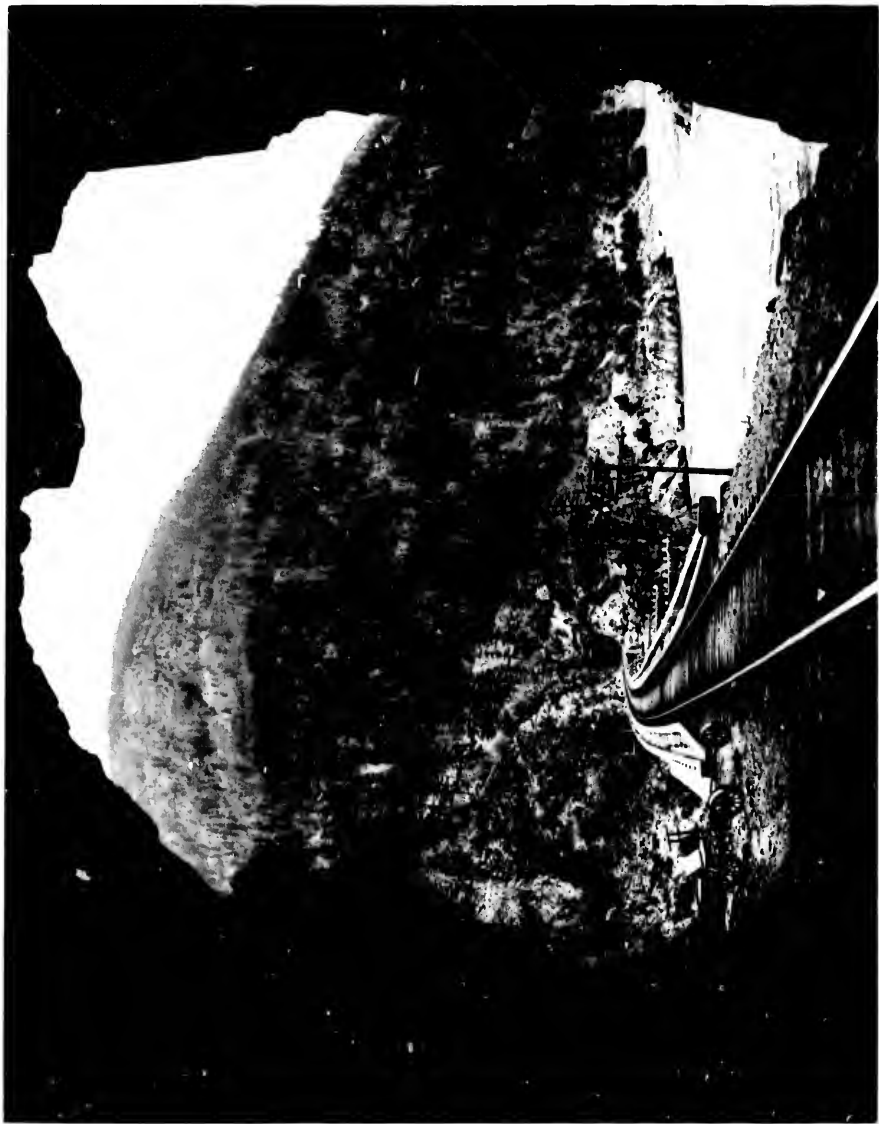
10  
11  
12






THE LOUIS STUBBS MOUNTAINS





FRASER CANYON AND FOUR TUNNELS, C. P. R. NORTH BRIDGE.








HELL'S GATE, FRASER RIVER CANYON






GENERAL VIEW, VALE






GENERAL VIEW, VERNON.





COLD STREAM RANCH NEAR VERMONT








HOTEL - NORTH BEND




BIRD'S EYE VIEW - REVELSTOCK






HELECHUWAI CANYON - NEAR RAVIESTON






GENERAL VIEW KAMLOOPS - THOMPSON RIVER.






KASLO, ON KOOTENAY LAKE.








PAYNE BLUFF ON KASLO & SANDON R. R.





BIRD'S-EYE VIEW OF GREYWOOD






COPPER STREET - GREENWOOD.



BRIDGE STREET - GRAND FORKS.






SLOCAN CITY.



NELSON, LOOKING WEST.








NEW DENVER ON SLOCAN LAKE.




SLOCAN LAKE, FROM SLOCAN CITY






BIRD'S-EYE VIEW GRAND FORKS.





COVERT RANCH GRAND FORKS.






GRAND FORKS, SHOWING SMELTER.



NELSON, LOOKING EAST, SHOWING SMELTER.








ON ROAD TO GRAND FORKS.




ARROW LAKE NARROWS.






LE ROI, WAR FOGLE, CENTER STAR, NUGGET PAVIL, IRON MASK AND VIRGINIA MINIS.  
RFD, MOUNTAIN ROSELAND.






ROSLAND, FROM DEER PARK MT.






COLUMBIA AVENUE Rossland.








STONEY CREEK BRIDGE 296 Feet High.






KICKING HORSE CANYON.






BIRD'S-EYE VIEW NELSON.





KOOTENAY RIVER, DOWN FROM NELSON.








KOOTENAY RIVER NEAR NELSON




INDIAN CAMP NEAR VERNON.





BAKER STREET - Nelson.





BONNINGTON FALLS. NEAR NELSON.

