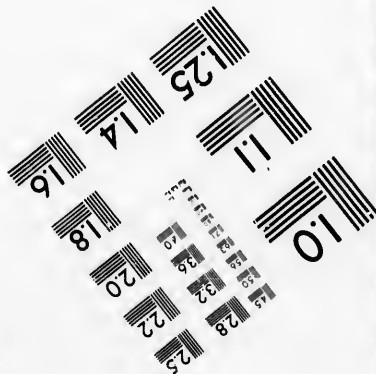





**IMAGE EVALUATION  
TEST TARGET (MT-3)**



**Photographic  
Sciences  
Corporation**

23 WEST MAIN STREET  
WEBSTER, N.Y. 14580  
(716) 872-4503

**CIHM/ICMH  
Microfiche  
Series.**

**CIHM/ICMH  
Collection de  
microfiches.**



**Canadian Institute for Historical Microreproductions / Institut canadien de microreproductions historiques**

**© 1986**



The copy filmed here has been reproduced thanks to the generosity of:

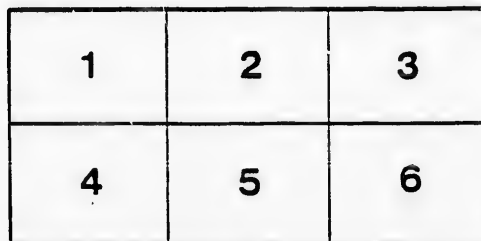
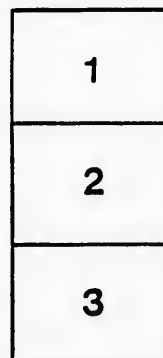
Archives of Ontario  
Toronto

The images appearing here are the best quality possible considering the condition and legibility of the original copy and in keeping with the filming contract specifications.

Original copies in printed paper covers are filmed beginning with the front cover and ending on the last page with a printed or illustrated impression, or the back cover when appropriate. All other original copies are filmed beginning on the first page with a printed or illustrated impression, and ending on the last page with a printed or illustrated impression.

The last recorded frame on each microfiche shall contain the symbol  $\rightarrow$  (meaning "CONTINUED"), or the symbol  $\nabla$  (meaning "END"), whichever applies.

Maps, plates, charts, etc., may be filmed at different reduction ratios. Those too large to be entirely included in one exposure are filmed beginning in the upper left hand corner, left to right and top to bottom, as many frames as required. The following diagrams illustrate the method:



L'exemplaire filmé fut reproduit grâce à la générosité de:

Archives of Ontario  
Toronto

Les images suivantes ont été reproduites avec le plus grand soin, compte tenu de la condition et de la netteté de l'exemplaire filmé, et en conformité avec les conditions du contrat de filmage.

Les exemplaires originaux dont la couverture en papier est imprimée sont filmés en commençant par le premier plat et en terminant soit par la dernière page qui comporte une empreinte d'impression ou d'illustration, soit par le second plat, selon le cas. Tous les autres exemplaires originaux sont filmés en commençant par la première page qui comporte une empreinte d'impression ou d'illustration et en terminant par la dernière page qui comporte une telle empreinte.

Un des symboles suivants apparaîtra sur la dernière image de chaque microfiche, selon le cas: le symbole  $\rightarrow$  signifie "A SUIVRE", le symbole  $\nabla$  signifie "FIN".

Les cartes, planches, tableaux, etc., peuvent être filmés à des taux de réduction différents. Lorsque le document est trop grand pour être reproduit en un seul cliché, il est filmé à partir de l'angle supérieur gauche, de gauche à droite, et de haut en bas, en prenant le nombre d'images nécessaire. Les diagrammes suivants illustrent la méthode.

ails  
du  
odifier  
une  
mage

rata  
o

elure,  
à

32X

# TOWNSHIP OF HOWICK.

## LIST OF VOTERS

ENTITLED TO VOTE AT

Municipal Elections and Elections to the Legislative Assembly, Ontario.

FOR 1884.

SEC. VI.—The Sheriff shall, immediately upon receipt of his copies cause one of them to be posted up in a conspicuous place in the Court House; the Clerk of the Peace, upon receipt of his copies shall cause one of them to be posted in a conspicuous place in his office; every Public or Separate School Head Master or Mistress shall, in like manner, post up one of his or her copies on the door of the School House; and every Post-master shall post up one of his copies in his Post Office.—Chapter 9, R. S. O., 39 Vic., Chap. 11, Sec. 2.

*Printed at the Howick Enterprise Office, Gorrie, Ont.*



**POLING SUB-DIVISION NO. 1.**—Comprising from Lot 17 inclusive North to Carrick on Concessions A and B, and from Lot 1 to 15 inclusive on Concessions 12, 13, 14, 16, 16, 17 and 18.

**Part I.**—Persons entitled to vote at both Municipal Elections and Elections to the Legislative Assembly.

NO. on Roll	NAME.	LOT.	CONCESSION OR STREET.		P.O. Ad'r'ss
420	J Anderson Richard	7 and 8	A	Owner	9
27	Armstrong James, sr.	e 9	14	Owner	4
26	J Armstrong John	w 9	14	Owner	4
29	J Adams Joseph	12	15	Owner	4
30	J Allen William	15 (see sub-div 2)	16	Owner	4
28	Armstrong Robert	e 9	14	Farmer's Son	4
42	Bolt William	s 17	A	Owner	6
90	J Boddy Thomas K	6	12	Owner	1
91	J Bennett Richard	9, 10	12	Owner	1
96	J Bell James	( n 14 14	12 13	Tenant	1
932	J Braden John	3	16	Owner	5
104	J Burnett George	14(10on 18)	16	Owner	4
160	J Burns Robert	11	17	Owner	4
45	J Braden Robert	pts 1 and 2 (n 9, B)	15	Owner	5
40	Baker John	6	Belmore	Tenant	5
105	Burnett Alexander	14	16	Farmer's Son	4
140	J Clark James	8	B	Owner	5
180	J Clegg Francis	13	13	Owner	1
182	J Cathers Jacob	8	14	Owner	1
183	Carson Hugh	9	15	Owner	4
184	Carson Alexander	9	15	Farmer's Son	4
194	Carss James S	pt10	18	Tenant	5
194	Cromwell Joseph	15	18	Owner	4
138	Chittie John	5	Belmore	Owner	5
1068	Channon Samuel	w 14	17	Owner	
143	J Casemore Hugh	e 12	B	Owner	6
181	Casemore William	2 e 1	14	Owner	5
191	J Caudle Charles D	e 1 w 2	18	Tenant	5
139	J Chrysler Anson	w 10	A	Owner	5
141	J Coulson John A	s 8 and n 9	B	Owner	5
142	J Coulson Thomas N	s 8 and n 9	B	Owner	5
173	Coles Isaac W	6 ( n 7 12)	18	Tenant	1
181	Casemore Robert	2 e 3	14	Tenant	5
215	Doubledee George	9	A	Farmer's Son	5
218	J Deisman Alfred	2 & 3 Culross-st n	Belmore	Owner	5

## HOWICK VOTERS LIST.

NO.	NAME.	LOT	CONCESSION.	P.O.
214	J Doubledee Frederick	9	A	Owner 5
448	J Dane John	4	14	Owner 1
251	J Dennis James	7	16	Owner 4
256	J Douglas Thomas	5 n 6	17	Owner 5
277	Elder John	pt of 1	A	Owner 9
296	Edgar Robert	see 14 (see sub-div 3 & 4)		Owner 1
807	J Fitch Arthur	s 6	A	Owner 5
308	J Findlater Alexander	7 n 8	B	Owner 5
309	J Ferguson John	15	B	Owner 6
882	J Ferguson William	3	13	Owner 6
336	Finley Alexander, sr	n 5	14	Owner 1
337	Finley Alexander, jr	n 5	14	Farmer's Son 1
338	J Finley William	s 5 and 7	14	Owner 1
339	J Finlay Charles	6	14	Owner 1
341	J Ferguson Samuel	9	16	Owner 4
335	J Finlay James	3	14	Owner 1
334	J Foster George	7	13	Owner 1
351	Gallahar John	16 and n 17	A	Owner 6
397	Galbraith James, sr	11 (n 11, 13)	14	Owner 1
388	J Galbraith Edward	n 11	12	Owner 1
398	Galbraith James jr	11	14	Farmer's Son 1
402	J Galaway David	e 4	15	Owner 1
407	J Gowdy Alexander	2	17	Owner 5
398	J Galbraith William	8	13	Owner 1
401	J Gallaway William	w 4	15	Owner 1
405	J Garrick James	n 12	16	Owner 4
407	Gowdy John	2	17	Tenant 5
352	Gallahar William R	n 17	A	Farmer's Son 6
498	J Howlett George	6 (s 1 & 2 15 con)	16	Owner 5
477	Hays Robert	12	14	Owner 4
479	J Hamilton John	14 (see sub-div 2	14	Owner 3
419	Hall John	10	Belmore	Owner 5
486	Hubbard William	15	14	Owner 4
497	Hazelwood William C	4 and w 5	16	Owner 4
495	J Huldiday James, A	2 (4 on B)	16	Tenant 5
807	Hughes William C	6	18	Owner 5
502	J Haskins John	9	18	Owner 5
503	Haskins Martin	9	18	Farmer's Son 5
478	Hays William	12	14	Farmer's Son 4
497	J Holtzhauser John	11 (4 w 5 16)	15	Tenant 4
420	J Hoye Cushe	7, 8	A	Tenant 5
421	J Hoocy John	(11 w 11	(A B)	Owner 6

NO.	NAME.	LOT	CONCESSION.	P.O.
496	J			5
501	J			1
505	J			4
504	J			5
550	J			9
552	J			1
551	J			
565	J			5
566	J			6
562	J			6
579	J			1
583	J			1
584	J			1
582	J			4
563	J			1
581	J			1
580	J			6
585	J			1
600	L			1
624	J			1
308	J			5
621	L			1
602	L			1
622	J			4
628	J			5
644	M			6
636	J			5
651	J			4
652	J			3
173	J			5
714	M			4
719	J			4
730	M			5
738	J			5
725	J			5
96	M			5
648	J			4
511	M			5
649	J			5
635	M			6

HOWICK VOTERS LIST.

3

P.O.	NO.	NAME.	LOT	CONCESSION.	P.O.
5	496	J Halladay John	2 (4 and w 5 B)	16	Tenant 5
1	501	J Hackney John	w 1	18	Tenant 5
4	505	J Huth William H.	14	18	Tenant 4
5	504	Haskins Albert	9	18	Farmer's Son 5
9	550	J Johnson John	e 3 and 4	18	Owner 5
1	552	J Johnson Edward	w 8	18	Owner 5
	551	Johnston John jr.	w 5	18	Owner 5
5	565	J Kingsley John	4	A	Owner 5
5	566	Kingsley William	4	A	Farmer's Son 5
6	562	Kerr James	7	Belmore	Owner 5
1	579	J Keating Patrick	e 2 and w 3	12	Owner 1
1	583	J King Stephen, jr.	s 11	12	Owner 1
1	584	J King Stephen, sr.	12	13	Owner 1
4	582	King Alexander	5 and n e 4	12	Owner 1
1	568	Kerr Matthew	8	Belmore	Owner 5
1	581	King George H.	pt 5 and 4	12	Tenant 1
	580	King William F.	pt 5 and 4	12	Tenant 1
6	585	King James	12	13	Farmer's Son 1
1	600	Lamouby John	s 3 and 4	Belmore	Tenant 5
1	624	J Lowish James	8	16 }	Owner 4
5	308	J Lucas John	1	17	Owner 5
1	621	Laird Alexander	8	12	Owner 1
1	602	Longley Andrew	10	B	Owner 6
4	622	J Lowrie David	1 n	15	Owner 5
5	628	J Lowrie William	2 n	15	Owner 5
6	644	Malloy Thomas	e 15 (see sub-div 3)	A	Tenant 6
5	686	J Murray Joseph	n 5	A	Tenant 5
4	651	J Miller Andrew sr.	13	B	Owner 6
3	652	J Miller Andrew jr.	14	B	Owner 6
5	173	J McGill Robert	7 (6 on 13)	12	Owner 1
4	714	Malloy Peter	1 and w 2	12	Owner 6
4	719	J McLaughlin John	10	13	Owner 4
5	730	McMichael Thomas	n w 12	17	Tenant 4
5	738	J McKinney Jeremiah	e 8	15	Owner 1
5	725	J Mawhinney John	c 5 (e3-17)	16	Owner 5
5	96	Malood Robert	n 14	12 }	Owner 2
4	648	J McKee Samuel	1, 2	B	Owner 5
4	511	Monroe Andrew	15	17	Owner 11
5	649	J Moore John	e 5	B	Owner 5
6	635	Mamprize William H.	1	Belmore	Owner 5



## HOWIOL VOTERS LIST.

NO.	NAME.	LOT	CONCESSION.	P.O.
766	J Neil Joseph	e 10	A	Owner 5
774	J Newell William	10	16	Owner 4
769	J Nay Samuel	n 12	16	Owner 4
770	J Nay George	n 15	18	Owner 4
	J Nay John J.	s 15	18	Owner 4
801	J Potter James	9	18	Owner 1
805	J Perkins Henry	e 2 and w 3	18	Owner 5
809	J Page James	e 8	18	Owner 5
811	J Pomroy John H	12	18	Owner 4
807	Pomroy Thomas	6	18	Tenant 4
806	J Pomroy William	e 5	18	Owner 5
812	Pomroy Gearance	12	18	Farmer's Son 4
818	J Ross Pearson	pt2&3, Culross st s, Belmore		Owner 5
819	J Richardson Thomas	2 (7, 18)	A	Owner 5
845	Rush Luke	7 and w 8	15	Owner 1
845	J Rush Elijah	7 and w 8	15	Tenant 1
849	J Rush William	w 8	17	Owner 5
850	J Ritchie James	4	17	Owner 5
191	J Rutledge Thompson	e 1 and w 2	18	Owner 5
852	J Kenwick John	19	18	Owner 4
820	J Rolston John	12	A	Owner 5
841	Rush Henry	5	13	Owner
840	J Reid Hugh	e 3 & n w 4	12	Tenant 1
932	Sanburn Charles	8	16	Tenant 5
920	J Sanders William	s 15	12	Owner 4
924	Stafford Benjamin	2	13	Farmer's Son 1
928	J Stafford James	2	13	Owner 1
928	J Sangster John	n 19	15	Owner 1
497	Scott John	11	15	Owner 1
933	J Scott George	11 and s 12(13,15)	16	Owner 4
934	Scott Benjamin	11	16	Farmer's Son 4
931	Stewart Angus	1	16	Owner 5
967	J Tremble Thomas	6	B	Owner 5
979	Twamley George, sr.	13	14	Owner 4
981	Twamley George jr	13	14	Farmer's Son
980	Twamley Richard	13	14	Farmer's Son
982	J Taylor: William	6	15	Owner 1
991	J Underwood George	e 11	B	Owner 6
992	J Underwood John	1	13	Owner 1
993	J Underwood Joseph	w 1	14	Owner 1
810	Vogan George	e 8	18	Tenant 5

NO.
1053
1054
997 J
999 J
1000 J
1001 J
1042 J
1048 J
1050 J
1052 J
1061 J
1062 J
1064 J
501 J
1051 J
1043
1058 J
1063 J
605
1065

Part

NO.

41

533

534

868

Part

N

HOWICK VOTERS LIST.

P.O.	NO.	NAME.	LOT	CONCESSION.	P.O.
5	1053	Woods James, jr	4	15	Farmer's Son 4
4	1054	Woods Henry	14	15	Farmer's Son 4
4	997	J Weir David J	3	A	Owner 5
4	999	J Weir David	18	A	Owner 6
4	1000	J Weir William	s 14 and w 15 n 14, 13	A	Owner 6
	1001	J Willits Crocket	16 and 17	B	Owner 6
1	1042	J Warrell James	{ 12 and 13	{ 12	Owner 1
5			{ 15	{ 15	
5	1048	J Wilson Charles	{ 10	{ 14	
4			{ s 11	{ 13	Owner 1
4	1050	J Wiley Hugh	5	15	Owner 1
5	1052	J Woods James	14 (18 16)	15	Owner 4
Son 4	1061	J Wallace William	8 and 7	17	Owner 4
	1062	J Wright James	18 and s e 12	17	Owner 4
5	1064	J Wright Charles	e 14	17	Owner 4
5	501	J Wynn Christopher	w 1	18	Owner 5
1	1051	J Wiley George	5	15	Owner 1
1	1043	Warrell William	13	12	Farmer's Son 1
5	1058	J Wiggins Henry	13	16	Tenant 4
5	1063	J Webber William H	w 14	17	Tenant 4
5	505	Wynn Anthony	14	18	Owner 4
4	1065	Webber John	15	17	Tenant 4

**Part II.**—List of persons entitled to vote at Municipal elections only.

P.O.	NO.	NAME.	LOT.	CONCESSION.	P.O.
5	41	Bremner George	s w 2	A	Owner 5
4	533	Irwin Wilham	245, 246	Howickville	Owner 1
Son 1	534	Jeffrey William	9 and n 3	Belmore	Owner 5
1	868	Sewert Henry	s w 10	B	Tenant 5

**Part III.**—List of persons entitled to vote at Elections of the Legislative Assembly only.

5	NONE.				
4					
Son 1					
Son 1					
Son 1					
6					
1					
1					
5					

HOWICK VOTERS LIST.

**POLING SUB-DIVISION NO. 2.**—Comprising from Lot 16 inclusive to Minto on Concessions 12, 13, 14, 15, 16, 17 and 18.

**Part 1.**—Persons entitled to vote at both Municipal Elections and Elections to the Legislative Assembly.

NO. on Roll	NAME.	LOT.	CONCESSION OR STREET.		P.O. Ad'r's
25 J	Angst Ulric	24	18	Owner	11
80	Allen William	16 and n w 17 (see sub-div 1)	16	Owner	4
118	Brantigam Ludwig	n w 31	18	Owner	11
92	Bowes John	w 31	12	Owner	11
98 J	Bowes Robert	e 31 and 32	12	Owner	11
98	Brown James	28	18	Owner	11
102	Barnes Frederick	{ 23 24	{ 15 15 }	Owner	4
101	Bunston Thomas	23 and 24	Lakelet	Owner	4
112	Baylis Isaac	30	18	Farmer's Son	11
107 J	Binkley Christian	25 and e 24	16	Owner	11
108	Binkley Jacob	e 24	16	Farmer's Son	11
109 J	Brown Philip	32	16	Owner	11
111 J	Baylis John	30	17	Owner	11
1067	Buckenthen John	18	17	Owner	4
987	Bradwell Thomas	{ 25 end 26	{ 14 15 }	Owner	15
106 J	Brautigam Robert	w 23	16	Owner	11
94	Bowes John	32	12	Farmer's Son	11
177 J	Cowan Henry	w 29	12	Owner	11
178 J	Cowan William	30 and e 29	12	Owner	11
179	Cowan Arthnr	30	12	Farmer's Son	11
185	Cook John T	18 s	Lakelet	Owner	4
186 J	Cook John	16 and 17	Lakelet	Owner	4
187 J	Cook William A	16	Lakelet	Tenant	4
189	Crandall Byron	26	16	Owner	11
190 J	Cook Nicholas	e 25	17	Owner	11
192 J	Campbell Donald	26	18	Owner	11
193 J	Campbell Farquhar	26	18	Owner	11
175 J	Candle Thomas	n 25	12	Owner	4
176 J	Candle Robert	26	12	Owner	2
250 J	Dicket John	27	15	Owner	11
254 J	Deitz John	{ 33 32 and 33	{ 16 17 }	Owner	11
255	Deitz Henry	33	16	Farmer's Son	11
257 J	Dettmann Frederick	19 and w 20	17	Owner	4

NO. |  
258 J |  
259 |  
261 |  
249 J |  
260 |  
252 J |  
300 J |  
301 J |  
302 J |  
331 J |  
340 J |  
343 J |  
342 J |  
389 |  
391 J |  
396 |  
395 |  
394 J |  
400 |  
404 J |  
406 J |  
408 J |  
409 J |  
482 |  
390 |  
399 |  
473 J |  
474 J |  
481 J |  
498 |  
489 |  
494 J |  
475 |  
467 |  
482 J |  
500 J |  
509 J |  
503 J |  
508 J |  
476 J |  
488 J |

NO.	NAME.	LOT	CONCESSION,	P.O.
258	J Dickson Robert	22 and e 21	17	Owner 4
259	Drummond John, sr.	28 and 29	18	Owner 11
261	Drummond John, jr	28	18	Farmer's Son 11
249	J Dulmage Anson	25	Lakelet	Tenant 4
260	Drummond Alexander	28	18	Farmer's Son 11
252	J Demmerling Henry	81	16	Owner 11
300	J Enton Robert W	n 20 21	14	Owner 4
301	J Elmke Charles	e 27	14	Owner 11
302	J Eidt Ludwig	s e 31 and 32	18	Owner 11
331	J Ferguson John	22	12	Owner 4
340	J Ferguson Robert	16	14	Owner 4
343	J Fraser William	33	18	Owner 11
342	J Fraser James	31	17	Owner 11
389	Gregg George	s 19 & 20(see sub-div 4)	12	Owner 4
391	J Gregg John	21	12	Owner 4
396	Griffin Thomas	pt 22 pt 25	13	Owner 4
395	Giles James	23	13	Farmer's Son 4
394	J Giles William	23	18	Owner 2
400	Gibson John	29	14	Owner 11
404	J Gadkie Christian	{ w 27 26 }	{ 14 15 }	Owner 11
406	J Greenway Robert	w 24 and e 23	16	Owner 11
408	J Greenly John	17	17	Owner 4
409	J Gardner Philip	29	17	Owner 11
482	Gibson William	33	14	Owner 11
890	Gregg William H	s 20	12	Farmer's Son 4
399	Gebhard Charles	28	14	Owner 11
473	J Hallman Cyrus	24 and s 25	12	Owner 4
474	J Henry George	29 and w 30	13	Owner 11
481	J Hood William	30	14	Owner 11
498	Hazelwood James	pt of n 18 and 19	15	Owner 4
489	Halliday William J	6, 7,	Lakelet	Owner 4
494	J Hood James	30	15	Owner 11
475	Henry William N	29	18	Farmer's Son 11
467	Hazelwood George H	pt 19	15	Tenant 4
482	J Hoey William J	38	14	Tenant 11
500	J Hooper Charles	28	17	Owner 11
509	J Harrison George	19	18	Owner 11
503	J Harvey John	21	18	Owner 11
508	J Hains William	18	18	Owner 11
476	J Hoed Andrew	38	13	Owner 11
488	J Hamilton James	{ part 19 14 and 13 }	{ 15 Lakelet }	Owner 4

clusive to

and Elec-

P.O.  
Ad'r'ss

er 11

er 4

er 11

er 11

er 11

er 11

er 4

er 4

er's Son 11

er 11

er's Son 11

er 11

er 11

er 4

er 15

er 11

er's Son 11

er 11

er's Son 11

er 4

er 4

er 4

er 4

er 11

er 11

er 11

er 11

er 4

er 2

er 11

er 11

er's Son 11

er 4

## HOWICK VOTERS LIST.

NO.	NAME.	LOT	CONCESSION.	P.O.	NO.
510	J Harrison Dennis N	19	18	Farmer's Son	11
490	J Howlett Josiah	4 5n19millprivilege,	Lakelet	Tenant	4
486	Hughes William C	21 & 22(see-snbdiv1)	Lakelet	Owner	4
491	J Hainstock John	35 and 36	Lakelet	Owner	4
492	J Hainstock Joseph	35 and 36	Lakelet	Owner	4
479	Hamilton John	s 16 17(see sub-div 1)	15	Owner	4
511	Harrison George jr	w 22	18	Tenant	11
547	J Jacques John Wesley	16 and 17(s 15,13)	13	Owner	4
548	Johnston William R	30	17	Farmer's Son	11
588	J Kreuger William	26	14	Owner	4
589	Kline Christian	31	14	Owner	11
590	Kline John	31	14	Farmer's Son	11
587	J Krillar John	25	14	Tenant	4
591	J Killinger Christian	28	15	Owner	11
592	Killinger Charles	28	15	Farmer's Son	11
593	J Koch Nicholas L	33	15	Owner	11
594	Kreuger Frederick	e qr of 20	17	Owner	4
586	Kline Henry	n w 22	14	Owner	4
114	J Locking Alexander	n w 31(27 18 Owner)	18	Tenant	11
627	Lewis Huntington	24	17	Owner	11
628	Lewis John	24	17	Farmer's Son	11
716	J Montgomery Andrew	16 and 17	12	Owner	1
717	J Montgomery William	18 & pt of 19 & 20	12	Owner	1
721	J Meier Jacob	n 27(26, con 13)	12	Owner	11
720	J Milne Peter	s 21 and s 22	13	Owner	4
772	J Mahood Joseph	17 and 18 and 19	14	Owner Tenant	4
723	McDonald William	pt of 19	15	Owner	4
724	J Milligan Richard	29	15	Owner	11
727	J Milligan James	27	16	Owner	11
729	J Murray Robert	30	16	Owner	11
731	Milligan John, sr	27(28, 16)	17	Owner	11
732	Mathewson James	n 33	17	Owner	11
733	J Mathewson Mathew	n 33	17	Owner	11
736	J Monroe Andrew	24 & 25(see sub-div 1)	18	Owner	11
726	J McConnell Robert	s 21	16	Owner	4
772	J Neil James	w 32	15	Owner	11
773	J Neil William	e 32	15	Owner	11
771	J Nuy Samuel	s 18, 19, 20,	15	Owner	4
779	J Ortman John	s e 22	13	Owner	4
778	J Ortman Joackim	s 19 and 20	13	Tenant	4
802	J				4
803	J				4
804	J				4
846					4
848					4
843	J				11
844	J				11
847	J				11
851	J				11
922	J				4
925	J				11
926	J				4
229	J				11
930	J				4
936	J				4
937	J				11
938	J				11
940	J				11
941	J				1
942	J				1
935	J				11
943	J				4
939	J				4
944	J				4
983	J				4
1041	J				11
1046	J				11
1045	J				11
1044	J				11
1066	J				11
1071	J				11
1055	J				4
1059	J				11
1060	J				11
1068	J				4
1045	J				4
1070	J				4

HOWICK VOTERS LIST.

P.O.		NO.	NAME.	LOT	CONCESSION.	P.O.
Owner's Son	11	802	J Phair Ezekiel	25	18	Owner 4
Owner	4	803	J Porterfield John	e 30 and 31	18	Owner 11
Owner	4	804	J Philip Peter	24	14	Owner 4
Owner	4	846	Roever Henry	n 20 and 21	15	Owner 4
Owner	4	848	Reas Adam	31	15	Farmer's Son 11
Owner	11	843	J Ross William	32	13	Owner 11
Owner	4	844	J Rusk George	32	14	Owner 11
Owner's Son	11	847	J Reas John	31	15	Owner 11
Owner's Son	11	851	J Rainsav James	n 16 and n 17(e11.18) 18		Owner 11
Owner	4	922	J Shurter Henry	e 28, 27	12	Owner 11
Owner	11	925	J Sanders James	n 19 and n 20 and s 20	13 14	Owner 4
Owner's Son	11	926	J Scott Adam	s 21 and s 22 & s hf of u lf of 20 14	14	Owner 4
Owner's Son	11	229	J Scott John	5, 6, 7, n 19 & n 20, 28, 29 20 & n 27 mill privilege pt 18, 16, 17, pt 17, 18, 16	15	Lakelet Owner 4
Owner	4	930	J Scott James	e 22	15	Owner 4
Owner	4	936	J Sharpin John	e 2	16	Owner 4
Owner	11	937	Saugster James	s 16 and w 16	18 17	Owner 4
Owner's Son	11	938	J Saugster Alexander	e 16	17	Owner 4
Owner	1	941	J Scott Walter	23	17	Tenant 4
Owner	1	942	J Soppell George	w 25	17	Owner 11
Owner	11	935	Stocks Conrad	n 21	16	Owner 4
Owner	4	943	J St Maries Alexander jr.	20	18	Owner 11
Owner	4	939	Smith Edgar	w 21	17	Tenant 4
Tenant	4	944	St Maries James	e 22 w 23	18	Owner 11
Owner	4	983	Teskey Andrew	s 19	Lakelet	Owner 4
Owner	11	1041	J Walls John	93(see sub-div 6)	12	Owner 11
Owner	11	1046	Wright Adam	n 21 n 22(see sub-div 4)	13	Owner 4
Owner	11	1045	J Wray James	18	18	Tenant 4
Owner	11	1044	J Wigner Martin	n 23 s w 24	12	Owner 4
Owner	11	1066	J Wolf Charles	s 17	18	Owner 4
Owner	11	1071	J Webber Louis	27	18	Tenant 11
Owner	4	1055	J Waldon John	pt of n 18 & 19 and 13	15 Lakelet	Owner 4
Owner	11	1059	J Williamson John	19	16	Owner 4
Owner	11	1060	J Werner Daniel	19	16	Owner 11
Owner	4	1068	J Wrightman William	29	17	Owner 11
Owner	4	1045	Wiggins Henry	18	13	Owner 4
Tenant	4	1070	J Whitmer Abraham	e 23	18	Owner 11

## HOWICK VOTERS LIST.

NO.	NAME.	LOT.	CONCESSION.	P.O.
1057	Winter Joseph	w 22	15	Owner 4
1047 J	Wright Henry	27	13	Owner 11
1056 J	Winter Henry	s 21	15	Owner 4
1097 J	Young Myles	{ n 16 and n 17 and pt of 18 & pt 1,2,3 & 4 Lakelet }	{ 15 15 }	Owner 4
1098	Young Henry W	pt 18 and pt 19	15	Owner 8
1099	Young William	11 and 12	Lakelet	Owner 4
1096	Young Richard	32, 33, 34, ( pt 19 )	15 Lakelet	Owner 4
1100 J	Yager Paul	pt 33	17	Owner 11
937 J	Zeirkee John	25	15	Owner 11

**Part II.**—List of persons entitled to vote at Municipal elections only.

NO.	NAME.	LOT.	CONCESSION.	P.O.
99	Burns John	pt n 17	15	Tenant 4
188	Colcough John	8 9	Lakelet	Owner 4
403	Gowdy Isaac	pt 19	15	Tenant 4
99	Hubbard Thomas	pt 17	15	Owner 22
1106	Zeirkee John	25	15	Owner 11

**Part III.**—List of persons entitled to vote at Elections of the Legislative Assembly only.

NONE.

POLLING

of  
7.Part  
tionNO.  
on  
Roll

17 J

22 J

32 J

38

35

33

39

455

34

75 J

87 J

83

84

85 J

134

136 J

137

131 J

325 J

1080

86

135 J

167 J

168

205 J

212

206 J

206 J

160 J

204 J

144 J

208 J

HOWICK VOTERS LIST.

11

**POLLING SUB-DIVISION NO. 3.**—Comprising from Lot 18 to 60 inclusive on Concessions A and B, and from 1 to 11 inclusive on Concessions 7, 8, 9, 10 and 11.

**Part I.**—Persons entitled to vote at both Municipal Elections and Elections to the Legislative Assembly.

NO. on Roll	NAME.	LOT.	CONCESSION OR STREET.	P.O. Ad'r's
17	J Andison William	{ n 8 e 8 }	8 9	Owner 1
22	J Astleford Joseph	s 11	10	Owner 1
32	J Ardell William	n of pk 21, and 26 42 43 1, 2, Howick Village		Owner 1
38	Armstrong James	172 Howick Village		Tenant 1
35	Ardell John	49, 50, 240, 241	Howick village	Owner 1
33	Allison Abraham B	n 145	Howick village	Tenant 1
39	Allan John	w 78, 79	Howick village	Owner 4
455	Anderson William	11	9	Owner 1
34	Almont William	pt 145	Howick Village	Tenant 1
75	J Bell Ed A	8	7	Tenant 1
87	J Burns John	8	11	Owner 1
83	Baird Robert	4	10	Owner 1
84	Baird Thomas	4	10	Farmer's Son 1
85	J Brown William	7(s 7-12)	11	Owner 1
134	Blow Robert	250 and 295,	Howick Village	Owner 1
136	J Bowyer John	pks 7, 8 & 9,	Howick Village	Owner 1
137	Beasanson Henry	154	Howick Village	Owner 1
131	J Bean William S	10 and 41	Howick Village	Owner 1
325	J Bingham Hugh S	6	7	Owner 22
1080	Brown John	136(see s d 5)	Howick Village	Owner 2
86	Brown Wesley	7	11	Farmer's Son 1
135	J Brownlee Milne	178, 179	Howick Village	Owner 1
167	J Crookshanks John	n 6	10	Owner 1
168	Carson William	n 9 and n 10	10	Owner 1
205	J Croskery James	{ 6 and 12, 44, 45, 85 park 27 Howick Village }		Owner 1
212	Clegg William H	68 81	Howick Village	Owner 1
206	J Campbell Laughlin	146, 147, 175	Howick Village	Tenant 1
206	J Campbell Jo n	146, 147, 175	Howick Village	Owner 7
160	J Clark James	8	7	Owner 1
204	J Clegg Robert	pt pk 13	Howick Village	Tenant 1
144	J Casemore William	21	B	Owner 6
208	J Carson Alex	{ 216, 217, 266, 267, 278 268, 269, 270, 271, 274 275, 276, 277, 272, 273 }	Howick Village	Owner 1



## HOWICK VOTERS LIST.

NO.	NAME.	LOT	CONCESSION.	P.O.	NO.
617	Cowan Arthur	4 and e 3 (see sub 6)	11	Owner	1
210	Crawford Alexander	32, 215	Howick Village	Owner	1
235 J	Dane John	5	10	Owner	1
237 J	Day William G	s $\frac{1}{4}$ of 6	10	Owner	1
236 J	Day John Hill	n $\frac{1}{2}$ of s $\frac{1}{2}$ 6	10	Owner	1
238 J	Dane Mathew	w 7	10	Owner	1
274 J	Dane William	{ 158, 166, e 165 e 7 and w 8 }	Howick Village 10	Owner	1
275	Dunlop William	158	Howick Village	Tenant	1
239 J	Dane George	e 8	10	Owner	1
246	Day Charles J	5	11	Farmer's Son	1
272 J	Dane William	195 196 197 S	Howick Village	Owner	1
245 J	Day Edwin E	5 n 6	11	Owner	1
271	Dorland Stephen P	{ s 201, 200 232 and 233 }	Howick Village	Owner	1
273 J	Doan Amos 22, pt 14,	s 23	Howick Village	Owner	1
247 J	Day Robert J	5	11	Farmer's Son	1
296 J	Edgar Robert sr	11 (see s d 1 & 4)	11	Owner	1
29 J	Earngey Richard	s 10	8	Owner	1
294 J	Evans William	2 and w 3	9	Owner	1
295 J	Ellis George	2 and 3	11	Owner	1
295 J	Eckett William J	2 w 3	11	Tenant	1
305 J	Elliott William B	39	Howick Village	Tenant	1
000	Elliott James	pt 7 8	10	Tenant	1
347	Ferguson Duncan	139	Howick Village	Owner	1
349 J	Fallahay Henry	110, 121 & w29&30,	Howick Village	Owner	1
325 J	Fraser James	6	7	Tenant	1
355	Griffith Hamilton	23	B	Owner	6
356	Griffith Samuel	23	B	Farmer's Son	6
358	Gibson Thomas	28, 29	B	Owner	6
357	Gibson Robert	26, e 27	B	Owner	6
368	Gilpin Thomas R	2 (see s d 5)	7	Owner	1
374 J	Greer Samuel	5	7	Owner	1
375 J	Gildner Henry	9 (and s 9, 8)	7	Owner	1
381 J	Galagher George	3	10	Owner	1
384 J	Graham Richard	s 6	11	Owner	1
413	Green William	n 142	Howick Village	Tenant	1
415	Green John	247	Howick Village	Owner	1
415	Green Jas W	s 143	Howick Village	Owner	1
446 J	Hucston William	{ pk lot 6 Howick Village 7 s 7 and 8 }	{ 7 8 }	Owner	1

HOWICK VOTERS LIST.

13

	P.O.	NO.	NAME.	LOT	CONCESSION.	P.O.
		450	Hastie William sr	1 and 2	8	Owner 6
		452	J Hastie William jr	w 8	8	Owner 1
ner	1	453	J Heibein Charles	n 7	8	Owner 1
ner	1	468	J Harding John	s 9 and 10	11	Owner 1
ner	1	469	J Harding Henry	n 9 and 10	11	Owner 1
ner	1	519	Hayden John	191 and 192	Howick Village	Owner 1
ner	1	461	Hood David	1	18	Owner 6
ner	1	433	Hunt Joseph	pt pk 15	Howick vil	Owner 1
		447	Queston Aurin	7	7	Farmers Son 1
ner	1	523	Haskett John	67 82	Howick vil	Owner 1
ant	1	000	Henderson Richard	152, 153	Howick vil	Tenant 1
ner	1		Hopkins Smith	n 149	Howick vil	Tenant 1
er's Son	1			{ 3 and 4	{ 7	
ner	1	542	J James Edward	{ pt 4	{ 8	Owner 1
ner	1			{ pk lot 24 Howick vil		
ner	1	559	J Johnston William H	19&20blacksmithshop	Howick vil	Owner 1
ner	1	558	Jackson Abraham	152 and 153	Howick vil	Owner 13
ner	1	557	Johnston James	brick block s store	Howick vil	owner 1
er's Son	1	560	Jardine Gilbert	211,212,213,218,219 220	Howick vil	Owner 1
ner	1	578	Kaine Christopher C	n 4	8	Farmer's Son 1
ner	1	577	J Kaine John	{ e 3 and n 4	{ 8	
ner	1			{ e 3 4	{ 9	Owner 1
ner	1	598	Kennedy Robert G	60, 80	Howick vil	Tenant 1
ant	1	589	Kennedy John B	15	Howick vil	Owner 1
ant	1	617	J Lindsay James	e 3 and 4	11	Tenant 1
ant	1	618	J Lindsay Thomas	e 3 and 4	11	Tenant 1
ner	1	619	J Lindsay George	e 3 and 4	11	Tenant 1
ner	1	633	Lamb John A	71,75,76,77,111 s	Howick vil	Owner 1
ant	1	601	J Linton Robert	n 18	A	Tenant 6
ner	6	632	J Leech James	59,60&e149,c148	Howick vil	Owner 1
er's Son	6	631	J Leech Wesley W	pk lots 2 and 3	Howick vil	Owner 1
ner	6	616	J Laird Atehinson	n11(n9,10,n10 tenant)10		Owner 1
ner	6	753	J Leech Edw.	39,40,61101,102,128,129	Howick vil	Owner 1
ner	1	634	J Leech George	172,204,205,206 s	Howick vil	Owner 1
ner	1	621	J Laird Alexander	70 (see d 1)	Howick vil	Owner 1
ner	1	000	Lawless Thomas J	8	Howick vil	Tenant 1
ner	1	638	J McMichel Archibald	s18 ne19	A	Owner 6
ner	1	639	McTavish John II	20	A	Owner 6
ner	1	640	McTavish John	20	A	Farmer's Son 6
ant	1	642	J McDougall Alex	n21	A	Owner 6
ner	1	643	J McDougall Hugh	s21	A	Owner 6
ner	1	644	Malloy Thomas	w 24 [e15A] [see s d1] A		Owner 6
		646	Montgomery Robert	(ne24 e25 A) 24 ne25 B		Owner 6
ner	1	696	J McIntosh John	17	7	Tenant 1
		754	J McMillan John C	7 8 9	Howick vil	Owner 1
		765	Montgomery Robert G	pt pk16	Howick vil	Tenant 1

## HOWICK VOTERS LIST.

NO.	NAME.	LOT	CONCESSION.	P.O.
760 J	McGill James	194 195,237,238,239,235 236		
		11,220,pk lots 23 and 25	Howick vil	Owner 1
753 J	McGrath Richard	61	Howick Village	Owner 1
749 J	McDougall Thomas	n 141	Howick Village	Tenant 1
755 J	McLaughlin James	180,181&c(see s d 5)	Howick Vil.	Owner 1
756 J	McGill James H	188,189,190,242 243,244	Howick Vil.	Owner 1
645	Malloy John	n 24	A	Farmer's Son 6
647	Montgomery William	e 25	A	Farmer's Son 6
654 J	McLean John	22	B	Owner 6
695 J	McIntosh Robert	1)	7	Owner 1
764 J	McLaughlin Thomas	pks 17, 18	Howick Village	Owner 1
760 J	McLaughlin Robert	pt pk 13(s d 5)	Howick Village	Tenant 1
751 J	McIntosh Archibald	N 143 144	Howick Village	Tenant 1
762	Meyers H W C	e 78 & 79	Howick Village	Owner 9
641	McTavish Daniel	20	A	Farmer's Son 6
781	Osmond William	185 186	Howick Village	Tenant 1
780 J	Oliphant William	87,103,104	Howick Village	Owner 1
813 J	Perkins Henry	142	Howick Village	Owner 1
814	Pomroy Thomas	91 and 92	Howick Village	Owner 1
792 J	Pike Edward	n 9	8	Owner 1
817 J	Perkins James	301,302,303,304,306,308,309,310,155		
		156, & pk lot 12	Howick Village	Owner 1
815	Pomroy Arcott	93,94,95,51,52,53,	Howick Village	Owner 1
000	Plunkett Robert	236,267,278,86	Howick Village	Tenant 1
823 J	Ringler John	e 30 [-see s d 5]	A	Owner 6
824 J	Rengler Moses	w 30	A	Owner 6
821 J	Rae David, jr	n 22	A	Owner 6
863	Ramsey John	31	Howick Village	Owner 1
821	Rae David sr	s 22	A	Owner 6
822 J	Rae James	23	A	Owner 6
864 J	Ross Richard	173,174,w14s&149,n150pk s 16	Howick Vil	Owner 1
865 J	Rogers James	96,97 98,99,100,130,131,132,133,134		
		and pt pk lot w 13	Howick Village	Owner 1
862 J	Russell William	pk lots 16 and 11,	Howick Village	Owner 1
601	Reiker Albert	n 18	A	Owner 6
963	Sharpin John J	70	Howick Village	Owner 1
960	Sandersen Joseph	pk lot 1	Howick Village	Owner 14
000	Smith Alexander	34, 35,	Howick Village	Tenant 1
866	Sanderson John	29 (30, B)	A	Owner 6
908 J	Strong James	6	9	Owner 1
909 J	Strong William	9	9	Owner 1
896 J	Stewart John	10	9	Owner 1
954 J	Smit Joseph D	255, 256(see s d 5)	Howick Vil	Owner 1
961 J	Stinson John	151, 21,34,35, & pt pk lots 15 and 16	Howick Village	Owner 1

NO.	NAME.	LOT	CONCESSION.	P.O.
962 J	S			
955	S			
956	S			
912	S			
965 J	S			
954	S			
966 J	S			
957 J	S			
958	S			
907	S			
959	S			
978 J	T			
989 J	T			
977 J	T			
976	T			
994 J	V			
996	V			
1003 J	V			
1004 J	V			
1081 J	V			
1082	V			
1085	V			
1086	V			
1088	V			
1083	V			
1080	V			
1005	V			
1087	V			
1092 J	Y			
1102	Y			
781	Y			
1105				
<b>Part I</b>				
NO.	NAME.	LOT	CONCESSION.	P.O.
37	A			
757	M			
861	R			
995	V			
<b>Part II</b>				
NON				

HOWICK VOTERS LIST.

15

P.O.	NO.	NAME.	LOT	CONCESSION.	P.O.
Owner	1	962 J Sanderson Isaac	23,24,159,e164,	Howick village	Owner 1
Owner	1	955 Stinson William H	14, 38, 62, 105	Howick village	Owner 1
Owner	1	956 Stinson George	14, 38, 62, 105	Howick village	Owner 1
Owner	1	912 Strong George	s 9 w 12	10	Owner 1
Owner	1	965 J Smith Alexander	27, 28, 29, 30 e	Howick Village	Owner 1
Owner	1	964 Smith Robert B	26, 72, 73, 74	Howick Village	Owner 1
Owner's Son	6	966 J Sanderson John	65, 66	Howick Village	Owner 1
Owner's Son	6	957 J Stinson John	248 &pk 24	Howick Village	Owner 1
Owner	6	958 Sanderson David	203, 228, 229,	Howick Village	Owner 1
Owner	1	907 Strong William G	5	9	Owner 1
Owner	1	959 Sanderson Henry	183, 184	Howick Village	Tenant 1
Owner	1	978 J Thompson John	2	10	Owner 6
Owner	9	989 J Young Robert, 291, 292	293, 294, 251, 252, 253, 254,	How. vil.	tenant 1
Owner's Son	6	977 J Taylor David S	7, w 8	9	Owner 1
Owner	1	976 Thompson James	n 1 and 249	Howick Village	9 Owner 6
Owner	1	994 J Vender John	s w 19	A	Owner 6
Owner	1	996 Vandusen James	257, 288	Howick Village	Owner 1
Owner	1	1003 J Willits William	18	B	Owner 6
Owner	1	1004 J Willits Albert	s w 19	B	Owner 6
Owner	1	1081 J Williams Joseph R	4 5 e 3	Howick Village	Owner 1
Owner	1	1082 Wilson Samuel	18	Howick Village	Owner 1
Owner	1	1085 Walker Alexander	167, 168	Howick Village	Owner 1
Owner	1	1086 Wilson James	w 164, 165, 169, 170	Howick vil.	Owner 1
Owner	1	1088 Wiles William H	33, 16, 17, 36, 37, 63, 64,	How. vil.	Owner 1
Owner	6	1083 Wiggins William	140, 182	Howick village	Owner 1
Owner	6	1080 Wray Robert	136	Howick Village	Tenant 1
Owner	6	1005 Willits Charles	n e 19	B	Owner 6
Owner	1	1087 Wiggins John	83, 84,	Howick Village	Owner 1
Owner	6	1092 J Young John	1	7	Owner 6
Owner	6	1102 Young James	137	Howick Village	Owner 1
Owner	1	781 Yeo Chamou	185 186	Howick Village	Owner 1
Owner	1	1105 Zimmerman Henry	11	8	Owner 1

**Part III.**—List of persons entitled to vote at Municipal elections only.

P.O.	NO.	NAME.	LOT.	CONCESSION.	P.O.
Owner	1	37 Ardell George	48	Howick Village	Owner 1
Owner	14	757 McIntosh Phillip	116, 117, 118, 119, 120,	Howick vil.	Owner 1
Owner	6	861 Russel Robert	289, 290,	Howick village	Owner 1
Owner	1	995 Vittie James	177	Howick Village	Tenant 1

**Part IIII.**—List of persons entitled to vote at Elections of the Legislative Assembly only.

NONE.

**POLLING SUB-DIVISION NO. 4.**—Comprising from Lot 16 to 25 inclusive on Concession 6, and from 12 to 25 inclusive on Concessions 7, 8, 9, 10 and 11.

**Part I.**—Persons entitled to vote at both Municipal Elections and Elections to the Legislative Assembly.

NO. on Roll	NAME.	LOT.	CONCESSION OR STREET.		P.O. Ad'r'ss
20	J Anderson John	17	9	Owner	2
21	Akins John	15	11	Owner	1
24	J Akins Thomas	15	11	Tenant	1
21	Anderson Archibald	17	9	Farmer's Son	2
31	Akins James	4 Albert st s, 4 Adelaide st n	Fordwich	Tenant	2
120	Benmark Albert	n15 & 16 Albert st	Fordwich	Tenant	2
122	Beswitherick Wm	n east 8 Albert sts	Fordwich	Tenant	2
226	J Brumpton Wm J	cor of Park st e & Louise st s	Fordwich	Tenant	2
128	J Brown John	saw mill	Fordwich	Tenant	2
127	J Bushert Henry T	Louisa st s A	Fordwich	Owner	2
71	Birney George	w 23	6	Owner	2
72	Birney George Thos	w 23	6	Farmer's Son	2
73	J Birney William Jas	e 23	6	Owner	2
76	J Brown William jr	e 24	8	Owner	2
79	J Brown Andrew	{ w 24 and 23	{ 8 9 }	Owner	2
121	J Bolton Shepard	pt 2 Patriek st 10	Victoria s s	Fordwich	Owner
124	Brown James	6 Adelaide sts	Fordwich	Owner	2
125	J Baird William J	1 Louisa st s pk 4	Fordwich	Tenant	2
116	Barnett William	pk 28	Fordwich	Owner	2
157	Cross Robert, sr	n 16	6	Owner	2
159	J Corbett John	w 24	6	Owner	2
901	Glegg Robert	15 (see sub div 3)	7	Tenant	2
201	J Campbell Thomas	{ 10, 11, 12, Adelaide st s 2&3, Lyle st Mary st n	{ 8 Fordwich }	Owner	2
454	J Crawford Alexander sr	14	8	Owner	1
171	J Craig John	25	10	Owner	2
170	J Collins Christopher	a 23	10	Owner	2
198	Carter Henry	Albert st n 10	Fordwich	Owner	2
196	J Carter Richard	pk lot 19 pt 22	Fordwich	Owner	2
204	J Cook Benjamin S	{ 8 Adelaide st n, & pt of 8 Albert st n and 14 (see s d 5)	{ Fordwich 9 }	Owner	2
200	J Carter William	pk 29 & 23	Fordwich	Owner	2

NO. |  
157 J C  
172 C  
202 C  
195 C  
158 J C  
208 J C  
197 C  
199 C  
232 J I  
234 J I  
240 J I  
242 J I  
1076 I  
903 I  
241 I  
797 J I  
262 J I  
269 I  
268 J I  
264 I  
268 I  
298 F  
291 J I  
296 J I  
303 I  
297 I  
009 I  
926 J I  
328 J I  
930 J I  
346 I  
853 I  
329 J I  
373 J C  
87 C  
377 C

HOWICK VOTERS LIST.

25 inclusive  
essions 7, 8,

as and Elec-

P.O.  
Ad'r'ss

wner

wner

enant

er's Son

Tenant

nant

nant

nt Tenant

wner

wner

ner's Son

wner

wner

wner

wner

enant

wner

wner

wner

enant

wner

wner

wner

wner

wner

wner

wner

NO.	NAME.	LOT	CONCESSION.	P.O.
157	J Cross Robert	23	7	Tenant 2
172	Craig George	25	10	Farmer's Son 2
202	Cassie George	Adelaide st n5&6	Fordwich	Owner 2
195	Carter John	pk 27	Fordwich	Owner 2
158	J Cross William	n16	6	Farmer's Son 2
208	J Chambers James	1 Adelaide st n, 1 Albert st s	Fordwich	Owner 2
197	Coburn James	part park 18	Fordwich	Owner 2
199	Carter John	13,14 Albert st, n13,14		
		15,16 Victoria st s	Fordwich	Owner 2
232	J Downie James jr	25	7	Owner 2
234	J Douglass John	24	9	Owner 2
240	J Deachman Robert	w13	10	Owner 1
242	J Dane Thomas	18	10	Owner 1
1076	Downey Isaac James	1 Patrick st	Fordwich	Owner 2
903	Dulmage Richard	24	7	Owner
241	Dennis Richard	14	10	Tenant 1
797	J Davidson Francis	16	8	Tenant 2
262	J Dowling William	Louisa st s5,6	Fordwich	Tenant 2
269	Downey Thomas	Louisa st n 0	Fordwich	Owner 2
263	J Donaghy John	5 mill reserve, 13,14,15,16	Alfred	
		st s, &13,14,15,16 Helena st n	Fordwich	Tenant 2
264	Davidson James	1&2 Edward st s(s.d.5,6)	Fordwich	Owner 2
268	Danzer Joseph	7 Edward st s&7,8	Alice st n	Fordwich Owner 2
298	Edgar Robert jr	e14	11	Farmer's Son 1
291	J Evans John	25	6	Owner 2
296	J Edgar Robert	e14 (see s d 1&3)	11	Owner 1
303	Edwards Wm A	n 9 Victoria st s	Fordwich	Owner 2
297	Edgar John	e 14	11	Farmers Son 1
000	Erb Peter	15,16 Albert st n	Fordwich	Owner 16
326	J Fisher Donald	14	7	Owner 2
328	J Fallis Richmond	20	8	Owner 2
330	J Ferguson Edward	17, 19	10	Owner 1
346	Fawcett Joseph H	pt 9 Alice-st s, and pt mill reserve	Fordwich	Owner 2
853	Faulkner William	Patrick-st D	Fordwich	2
329	J Ferguson Thomas	18	9	Owner 2
373	J Gibson William	{ w 22 13, 14, 16 Edward-st n & 16 Louisa-st s, Fordwich e pk 15, and 14, }	6	Owner 2
37	Gibson Robert	{ e 22, con 7 }		Owner 2
377	Gibson Thomas	{ w 22 7 16 Louisa-st, n 16 May-st n }	Fordwich	Owner

## HOWICK VOTERS LIST.

NO.	NAME.	LOT	CONCESSION.	P.O.	NO.
370	J Gibson James	22	5	Owner	2
371	Gibson Benjamin	22	5	Owner	2
382	J Graham Francis	w 23	10	Owner	2
385	J Graham Alexander	w 23	11	Owner	2
386	J Graham James	e 23	11	Owner	2
389	J Gregg George	n 19 & 20 (see sub-div 2)	11	Owner	4
411	Gough George	2, sub-div mill reserve	Fordwich	Owner	2
378	J Goggin John	21 and 22	8	Owner	2
380	Goggin William	21	8	Farmer's Son	2
379	Goggin Thomas	21	8	Farmer's Son	2
388	J Gamie Andrew	24	10	Tenant	2
457	Hutchison James	se 15	9	Owner	2
455	J Hummason Andrew	12	9	Owner	1
459	Hunter James W	16	9	Owner	2
463	J Howard Hug H	16	10	Owner	1
494	J Harris Daniel	20 and 21	10	Owner	2
514	J Hamilton George K	yark lot 24	Fordwich	Owner	11
458	Hunter James	15	9	Owner	2
122	Harris Morris	se 8 Albert st s	Fordwich	Owner	14
456	J Hooley Robert	14	9	Tenant	1
515	J Heppinstall Peter	18 & 14 Adelaide st s, 15 & 16 Albert st s, 15, 16 Adelaide st n	Fordwich	Owner	2
460	Henry John R	25	A	Tenant	2
454	Hastie John	14	8	Tenant	1
471	Howard Samuel	s 19 and 20	11	Tenant	1
512	Hennebery John	9 Albert st n	Fordwich.	Owner	2
516	Husband Richard	2 Patrick st s, & 10 Mary st s	Fordwich	Owner	2
448	Hamilton William J	{ s w 14 7 8 Adelaide st s 8, 9 10 11 12 13 water, st w }	7	Owner	2
518	Hinds Richard	s d mill res s d mill res	4 e of e	Tenant	2
530	J Irwin Charles	e 12	10	Owner	1
543	Johnson Alexander	s 25 (see s d 6)	8	Owner	2
555	James William	5 Albert st s	Fordwich	Owner	2
566	Jackson George	4 Louisa st n	Fordwich	Owner	8
556	Jackson Henry	4 Louisa st n	Fordwich	Owner	8
558	Johnston Frederick	pt pk 23 s w	Fordwich	Tenant	2
000	Kennedy James R	4 Louisa st n	Fordwich	Tenant	2
610	Lambkin John G	pt of pk lot s e	22	Owner	2
703	McLaughlin Alex	21	9	Farmer's Son	2
697	J Mee Joseph	15	7	Owner	2

HOWICK VOTERS LIST.

19

P.O.	NO.	NAME.	LOT	CONCESSION.	P.O.
owner	2	699 J Mee George	e 18	8	Owner 2
owner	2	700 J Mahood Robert	se 20 (see s d 1	8	Owner 2
owner	2	701 J McLaughlin Charles	w 18 and e 17	8	Owner 2
owner	2		21	9	
owner	2	262 McGrath Peter	Louisa st s 5 6	Fordwich	Owner 2
owner	4	702 McLaughlin John J	21	9	Farmer's Son 2
owner	2	383 McLeod Roderick	24	10	Owner 2
owner	2	710 J Milne David S	s 21 and s 22	11	Owner 2
owner's Son	2		{ 8 sub-div mill res. 4 adelaide-st,s		Owner 2
owner's Son	2		{ 3 & 4 Edward-st,s 3 & 4 Alice-st		
tenant	2	748 J Mathews James	{ s, 1,2,3, & Alice-st n 1 2 & 3 Hel-		
			{ enu-st s 1 2 & 3 Alfred-st s, 1,2 & 3 Alfred-st n, pk lot 1, Fordwich }		
owner	2	746 J McDermitt James 3	Edward-st n (see s-d-5)	Fordwich	Owner 2
owner	1	739 McMan James	{ 5 & 6 Helena-st n }	Fordwich	Owner 2
owner	2		{ 5 & 6 Alfred-st s }		
owner	11	747 McLean John	{ pk lots 25,26,31,32,7,10,11,12, & }		Owner
owner	2		{ 14 Louisa-st n, 13 & 14 Louisa-st s, Fordwich }		
owner	14	704 J McLaughlin William	22	9	Tenant 2
tenant	1	709 J Montgomery Alex.	pt 17 and 18	11	Owner 1
owner	2	698 J Mee William	w 17(12' Albert st s	Fordwich) 8	Owner
tenant	2	31 Moore Charles B	4 Albert st s	Fordwich	Owner
tenant	1		4 Adelaid st n	Fordwich	Owner
tenant	1	742 McDermitt James sr.	4 Mary st s	Fordwich	2
owner	2	775 Newton Henry	4 Louisa st s pk lot 2	Fordwich	Owner 2
owner	2	776 Newton William H	1 Adelaide st s	Fordwich	Owner 2
owner	2	791 J Pyle Robert	17	7	Owner 2
owner	2	796 J Preston David	16 and e15	8	Owner 22
owner	2	798 J Padfield George	e18	10	Owner 1
tenant	2	793 J Phair Edward sr	12,13 and w 15	8	Owner 1
owner	1	794 Phair Thomas	13	8	Farmer's Son
owner	1	795 Phair Edward jr	13	8	Farmer's S
owner	2	856 Rogers Joel (see sub div 6)	9 Adelaide st s		Owner 2
owner	2		11 Mary st	Fordwich	
owner	2	856 Rogers Ezra	pt pk 24(see s d 6)	Fordwich	Tenant 2
owner	8	857 J Rogers Calvin	2 Louisa st n, 2 Mary st s	Fordwich	Owner 2
owner	8	855 Rogers Oliver	3 Louisa st n, 3 Mary st s	Fordwich	Owner 2
tenant	2	853 Roe James	B. E. D Patrick st	Fordwich	Tenant 2
tenant	2	858 Robinson John	pk lot 8	Fordwich	Tenant 2
owner	2	901 J Scott John	15	7	Tenant 2
owner	2	900 J Sothern John	19	6	Owner 2
owner's Son	2	899 J Sothern William	18 (n17 18 6)	5	Owner 2
owner	2	902 J Strong William	18	7	Owner 2



## HOWICK VOTERS LIST.

NO.	NAME.	LOT	CONCESSION.	P.O.
906	J Stephenson James S	23	8	Owner 2
913	J Spotton John	15 w12	10	Owner 1
946	Smith Alex	Patrick st C	Fordwich	Tenant 2
914	J Spotten Arhur	22	10	Owner 2
915	J Strong George	w 24	11	Owner 2
916	J Strong Thomas	e 24 & w25, e29	11	Owner 2
951	J Spinks John	5&6 Edwards st s, 5&6 Albert st n	Fordwich	Owner 2
947	Stanway Henry	4 Edward st n pk lots 6&9	Fordwich	Owner 2
950	Shaw William	e2 Louisa st s, e 2 Edward st n	Fordwich	Owner 2
953	J Sweetman John J	{ 15 Louisa st n, 15 Louisa st s } { 9 Mary st s pt pk 23 } { 5&6 Water st, 12 Victoria st } { s, 12 Albert st n, 1 s d mill } { res (s16&s17, 6) Fordwich }	Fordwich	Owner 2
898	J Southern Edw.			Owner 2
905	Scott John	19	8	Owner 2
948	J Strome Andrew S	pt pk lot n 22 pk 20	Fordwich	Owner 2
917	Strong John	e 25 (see sub-div 6) 1		Tenant 2
945	Spence Thomas	7, 8, 4, 5, Adelaide st S		Tenant 2
988	Thomas Edmund	1 Louisa-st n, 1 Mary-st s,	Fordwich	Owner 2
987	J Tidy Thomas	{ 2 & 3 Adelaide-st s, and park 3, 2 & 3 } { Adelaide-st n, 2, 3 & 4 Albert st n, } { 2 & 3 Albert-st s, Fordwich }	Owner } tenant }	2
975	Totten George	e 24	6	Owner 2
987	Tidy David	2 and 3 Adelaide-st s 2 & 3 Adelaide-st 1, 2 & 3 Albert-st s, 2 & 3 Albert-st n,	Fordwich	Owner 2
986	Thompson Joseph	Albert-st s, n of 8 Albert st e of 7		Tenant 2
1029	J Wilson John	12	7	Owner 2
1036	J Wilson John	13	9	Owner 2
1037	J Wiggins Thomas	20	9	Owner 2
1039	J Watters John	12	11	Owner 1
1040	J Wiggins John T	16	11	Owner 1
1046	J Wright Adam	n 21, n 22, & n w 23 (see-s. d. 2)	11	Owner 4
1078	Woods Joseph A	{ 2, 3 & 4 Victoria-st s, 9 s d mill } { res, e pk lot 17 & 18, Fordwich }		Owner 2
1079	J Wilson Thomas	{ 10, 11, 12 Louisa st s, 11 & 13 Edward } { st n, 12 Edward st s, n9 Alfred st n, } { 9 Alfred st s, 16 1/2 acre lots, pk lots } { 13, 16 pt 23 grist & saw mill, Fordwich }		Owner 2
1032	J Williamson Joseph	19	7	Owner 2
1033	J Williamson George	19	7	Owner 2
000	Willis James	15, 16 Albert st n	Fordwich	Tenant 2
1093	J Young Alexander	19	9	Owner 2
1094	Young Albert	19	9	Farmer's Son 2
1095	Young William	13 w 14, s w 14	11	Owner 1

## Part I

NO.	
304	E
376	G
629	L
740	M
854	R
629	V
1072	W
1077	W

## Part II

NONI

HOWICK VOTERS LIST.

P.O.  
 er 2  
 er 1  
 nt 2  
 er 2  
 er 2  
 er 2  
 er 2  
 Owner 2  
 Owner 2  
 Owner 2  
 Owner 2  
 er 2  
 er 2  
 er 2  
 nt 2  
 nt 2  
 er 2  
 er 2  
 er 2  
 er 2  
 er 1  
 er 1  
 er 4  
 Owner 2  
 Owner 2  
 er 2  
 er 2  
 nt 2  
 er 2  
 's Son 2  
 er 1

**Part II.**—List of persons entitled to vote at Municipal elections only.

NO.	NAME.	LOT.	CONCESSION.	P.O.
304	E wards Amos A	11 Albert st s	Fordwich	Owner 2
376	Gilkinson William	se13	7	Tenant 2
629	Leadbeater Joseph	w3 Lonisa st s	Fordwich	Tenant 2
740	Mosier George E	4 Alfred st n	Fordwich	Owner 2
854	Roe Jessie	land2 Mary st n	Fordwich	Owner 2
629	Vanstone James	w3 Lonise st	Fordwich	Owner 14
1072	Wilson Robert	4 Alfred st s, 4 Helena st n	Fordwich	Owner 2
1077	Wilson Isaac	15 Louisa st n	Fordwich	Owner 2

**Part III.**—List of persons entitled to vote at Elections of the Legislative Assembly only.

NONE.

**POLLING SUB-DIVISION NO. 5.**—Comprising from Lot 31 to Concession C, inclusive on Concession A. and B and all Concession C, and from Concession C to Lot 20 inclusive on Concession 1, 2 and 3, and from Lot 1 to 20 inclusive on Concessions 4 and 5, and from Lot 1 to 15 inclusive on Concession 6.

**Part 1.**—Persons entitled to vote at both Municipal Elections and Elections to the Legislative Assembly.

NO. on Roll	NAME.	LOT.	CONCESSION. OR STREET.		P.O. Ad'r's
5	J Adam Robert	86	B	Owner	6
2	J Adam John	35	B	Freeholder	6
11	J Ayisworth Peter P	7 and n 6	6	Owner	1
12	J As ton William	13	6	Owner	2
4	J Adam Alexander	36	B	Owner	6
6	J Armstrong Joseph	s 32	C	Tenant	12
3	J Adam Allan	36	B	Owner	6
48	J Ball Willam	n 18	C	Tenant	6
48	Ball James	n 18	C	Owner	6
48	J Ball John Henry	n 19(36 & 37 A)	C	Owner	6
47	J Beldon Jeremiah	s 25, 26 27 & 28	C	Owner	12
51	J Balar Christian	w 16	1	Owner	16
52	J Bast Jacob	e 16, w 17	1	Owner	16
64	Baird William	15	4	Owner	2
68	J Bradnock David	9	5	Owner	1
833	Batters William	12 (see s div 4)	5	Owner	2
69	J Braden Samuel	14	5	Tenant	2
70	J Burrows Henry	s pt of n 6	6	Tenant	1
46	J Bryans William	s 11 and s 12	C	Owner	10
974	Bruce John	16	4	Owner	
49	J Bell John	pt 19 and 20	C	Tenant	6
66	J Brown John	17	4	Owner	2
59	J Burnett George	11	1	Tenant	12
65	Baird Wm. Jno.	15	4	Farmer's Son	2
58	J Blair Benjamin	7	3	Owner	1
44	Ball James F	36 & 37(n 16 C)	A	Owner	6
148	J Cathers John	w8	3	Owner	1
149	J Cooper Edward	17	3	Owner	2
150	J Calkins Francis	13 and 14	4	Tenant	2
156	J Cunningham Robert	14	6	Tenant	2
146	J Cochrane Robert	7 and 8	2	Owner	1
59	J Cooper John	7	3	Owner	1
147	Cochrane Daniel	7,8	2	Farmer's Son	1
151	J Calkins Ira	13,14	4	Tenant	2
280	Coulis Thomas	n1	3	Owner	13

NO.		
216	J D	
217	J D	
224	D	
223	J D	
225	J D	
228	J D	
221	J D	
222	D	
279	J E	
281	J E	
280	E	
284	E	
289	E	
283	J E	
282	J E	
288	J E	
278	J E	
285	E	
311	J F	
312	J F	
313	F	
314	J F	
315	J F	
316	J F	
362	J G	
364	J G	
353	J G	
359	J G	
361	J G	
363	J G	
150	G	
365	J G	
368	J G	
360	J G	
369	G	
445	J H	

HOWICK VOTERS LIST.

23

NO.	NAME.	LOT	CONCESSION.	P.O.
216	J Dodds Robert	n17	C	Tenant 6
217	J Downey Thomas	10	1	Owner 12
224	Doig Andrew	32	C	Owner 1
		w 4	2	
		e 4	3	
223	J Doig Paul	2 s1	3	Owner 1
225	J Dilworth Henry	n 20	3	Owner 2
228	J Donely John	5	5	Owner 1
221	J Dunlop James	17	2	Owner 2
222	Dunlop William J	17	2	Farmer Son 2
279	J Edgar James	n 12 11	C	Owner 6
281	J Earls Thomas	6	3	Owner 1
280	Etcher Joseph	n 1	3	Tenant 6
284	Edgar William	9	3	Farmers Son 1
289	Edgar Thomas S	10	5	Farmer's Son 1
283	J Edgar James	9	3	Farmer's Son 1
282	J Edgar Alexander	9	3	Owner 1
		s w 5 con 2		
		10	5	
288	J Edgar James sr	11	4	Owner 1
		33	A	
278	J Earls Robert	33	A	Owner 6
285	Edgar Alexander jr	9	3	Farmer's Son 1
311	J Farrell Samuel	s 37 and s 38	C	Owner 12
312	J Fletcher Adam	15	2	Owner 2
313	Fletcher George	15	2	Farmer's Son 2
314	J Fletcher William	16	2	Tenant 2
315	J Fletcher Edward	16	2	Tenant 2
316	J Fauster Adam	e 18	2	Owner 2
362	J Graham William	6	2	Owner 1
364	J Gowing Charles	e 18 con 3	2	Owner 2
		w 19 con 2	2	
		w 31	A	
353	J Griffith John	21	C	Owner 10
359	J Granger John	n 23 and n 24	C	Tenant 6
361	J Grasely James	15	3	Owner 2
363	J Godecke Frederick	13 and 14	4	Owner 21
150	Gilpin William R	e 20 (see s d 6)	4	Owner 2
365	J Gravbiel Edward	6 & 7 (see s d 3)	5	Owner 1
368	J Gilpin Thomas R	22	C	Owner 10
360	J Granger Richard	6	5	Farmer's Son 1
369	Gilpin William J	8	6	Tenant 1
445	J Horton James	8	6	Tenant 1

## HOWICK VOTERS LIST.

NO.	NAME.	LOT	CONCESSION.	P.O.
424	J Hislop Adam	n 15 and 16	C	Owner 6
423	J Hislop George	s 13,14,19&20	C	Owner 6
426	Herdman Thomas sr	15 n e 14	1	Owner 12
427	Herdman Thomas jr	15	1	Farmer's Son 12
428	J Hoppermill John	e 19	1	Owner 2
433	J Hofred Wendel	e 19	2	Owner 2
434	Hollingshead Hugh	3 w 4	3	Owner 6
435	Hunter Samuel	s 5	3	Owner 1
431	J Hutcheson Adam V	n 10 n 11	2	Owner 1
432	Hutcheson Hugh	10	2	Farmer's Son 1
436	Hosey Francis	w 18	3	Owner 2
443	J Hunt Joseph	3 & s 6 & n 5	6	Owner 1
422	J Henderson Thomas	34	B	Owner 6
438	Hastie Alexander	5	4	Tenant 1
527	J Ireland Andrew	e 38 and 39	B	Owner 6
5 8	J Ireland Robert	w 38 and 39	B	Owner 6
526	J Ireland George	32	B	Tenant 6
536	Jacques William J	9	2	Farmer's Son 1
536	J Jacques Chipman	9	2	Owner 1
538	J Johnston John W	13 w 19	4	Owner 2
539	J Jardine John	3	5	Owner 1
540	J Jamieson Robert	s 15	5	Owner 2
567	J Knox Jont	34	A	Owner 6
568	Knox William	34	A	Farmer's Son 6
569	J Knox Adam	n 13, n 14	C	Owner 6
573	J Kitely Nelson	19	3	Owner 2
570	Keufman Daniel	18	1	Owner 2
604	J Leiper William	s 35	C	Owner 12
610	J Lambkin John G	w14(see sub div4)	3	Owner 1
611	J Lambkin William	e14	3	Owner 2
606	J Lynn William John	12,13	1	Owner 12
603	J Lang Robert	33	B	Owner 6
607	J Leopard Johnathan	w19	1	Owner 2
656	J McAllister John	31	C	Owner 12
659	McKee William Thos	40 nw	C	Farmer's Son 12
661	J McLeod John	n35 and n36	C	Owner 12
662	J Murray Robert	n37 and n38	C	Owner 12
658	J McKee William	39 and pt of 40	C	Owner 12
660	McKee Andrew	nw40	C	Farmer's Son 12
657	J Morriu Peter	s36	C	Owner 12
663	J Menzies John	6 and 7	1	Owner 12
668	J McLaughlin Levi	13	2	Tenant 2
669	J McLaughlin James	w18	2	Owner 2
671	J McDermitt John	20	2	Owner 3
675	J Maguire Benjamin	n 5	3	Owner 1
676	J McClement Ferguson	10	3	Owner 1

NO.
677
678
679
680
681
682
682
687
689
692
666
688
693
438
655
667
670
694
5)
664
690
655
156
688
690
691
668
445
767
769
782
825
832
830
837
823
827
826
835
833
839
834
867
870

HOWICK VOTERS LIST.

25

P.O.	NO.	NAME.	LOT	CONCESSION.	P.O.
	677	McClement Andrew	10	3	Farmer's Son 1
	678 J	McDermitt Allen	12	3	Owner 1
	679 J	McKercher William	1, 2 and 3	4	Owner 6
	680	McKercher William jr.	2	4	Farmer's Son
	681	McKercher Alexander	2	4	Farmer's Son 1
	682 J	McGuire John	w 4	4	Owner 1
	682	Maguire Thomas	e 4	4	Owner
	687 J	Miller Wilham	4	5	Owner 6
	689 J	Mitchell James	4	6	Owner 1
	692 J	Musgrove Robert	10	6	Owner 1
	666 J	Mitchell George	s 11	2	Owner 1
	683 J	Martin Aaron	19	4	Owner 1
	693 J	Mosgrove Stewart	11	6	Owner 1
	498 J	McLaughlin Robert	5	4	Owner 1
	655	Miller Thomas	37	B	Owner 10
	667 J	McLaughlin Joseph	13	2	Tenant 2
	670	McLaughlin Jeremiah	w 18	2	Farmer's Son 2
	694 J	McLaughlin Robt. G.	12	6	Owner 2
	5)	McCabe William	11	1	Owner 16
	664 J	Martin Samuel D.	9	1	Owner 12
	690	Mitchell Benjamin	4	6	Farmer's Son 1
	655	McLeod Alexander	37	B	Tenant 6
	156	McLaughlin Thomas	14 (see sub-d 3)	6	Owner 1
	688	Miller Alexander	4	5	Farmer's Son 6
	690	Mitchell Benjamin	4	6	Farmer's Son 6
	691 J	McKague Thomas	9	6	Owner 1
	668	McDermitt James	13	2	Owner 2
	445	McLaughlin James	8 (see sub div 3)	6	Owner 1
	767 J	Nay John J	12	2	Owner 1
	769 J	Nash Thomas	s 5	6	Owner 1
	782 J	Patrick Hugh	s 23 and s 24	C	Tenant 10
	825 J	Robertson Alex. sr.	29, 30.	C	Owner 12
	832 J	Roe James	12	4	Owner 1
	830 J	Roe Richard	w 13	3	Owner 2
	837 J	Robinson James	20	5	Owner 2
	823 J	Ringler John	e 31 (sub-div. 3)	A	Tenant 6
	827	Robertson Alex. jr.	n 27, 28	C	Tenant 12
	826	Robertson George	30	C	Farmer's Son 12
	835 J	Robinson Alexander	s 20	3	Tenant 2
	833 J	Rivers Samuel	12	5	Tenant 1
	839 J	Rentont Charles	3	6	Tenant 6
	834	Rehill James	13	5	Tenant 1
	867 J	Sanderson Joseph	35	A	Owner 5
	870 J	Sharpin Richard	n 33	C	Owner 12

## HOWICK VOTERS LIST.

NO.	NAME.	LOT	CONCESSION.	P.O.
869	J Sharpin Mathew	s 38 and s 34	C	Owner 12
871	J Smith Christian C	s w 14	1	Owner 16
872	J Smith Jacob	e 17	1	Owner 2
873	J Shaver Frederick	20	1	Owner 2
876	J Snyder Anos	11	3	Owner 1
881	J Smith Henry	8 and w 9,8 n 7,6	4	Owner 1
882	J Smith William H	8	4	Farmer's Son 1
883	Smith John A	8	4	Farmer's Son 1
881	Smith Joseph D	n 6 and 7 (see s d 3)	4	Owner 1
874	Sanderson William	14	.	Owner 1
887	J Sanderson David	2	5	Tenant 6
888	J Sparling Edwin	8	5	Owner 1
890	J Sothern John Ford	n 19	5	Owner 2
894	J Sauderson William	1 (31 B)	6	Owner 6
526	J Sanderson Mathew	2 (32 B)	6	Owner 6
897	J Sanderson James	15	6	Owner 2
889	J Sothern Andrew	s 19	5	Owner 21
834	Scott J W	e 13	3	Owner 14
973	J Townsend Henry E	e 9	4	Owner 1
970	Tilker Philip	16	3	Tenant 3
971	J Tilker Charles	16	3	Tenant 3
974	Tilker John	16	4	Tenant 3
968	Thompson Alex.	s 18	C	Owner 10
1006	Warnock Samuel	e 4	2	Owner 1
1006	White James	n 34	C	Owner 12
1011	J Wakeford Thomas	2 and 3	2	Owner 1
1014	J Walker Robert	e 8	3	Owner 1
1030	J Walker Thomas	11 (13 7)	5	Owner 1
1023	J Wade William	n e 16 and 17	5	Owner 2
1022	Wade Isaac	n 15	5	Owner 2
1025	Wade Orlands	pt 16	5	Farmer's Son 2
1031	Walker James	11	5	Farmer's Son 1
1024	Wade William F	n e 16	5	Farmer's Son 2
1012	J Willis William	n e 5	2	Tenant 1
1091	J Young Bruce	32	A	Tenant 6
1104	J Zimmerman Philip	s 46 and 7 s 4	4	Owner 1

**Part II.**—List of persons entitled to vote at Municipal elections only.

NO.	NAME.	LOT.	CONCESSION.	P.O.
605	Loughhead Samuel	s e 40	C	Owner 12

**Part III.**—List of persons entitled to vote at Elections of the Legislative Assembly only.

NONE.

POLLING

Part  
tionNO.  
on  
Roll

7 J

7

14 J

13

15 J

16 J

8

9 J

67

78

53 J

54 J

57 J

60

60 J

61 J

63 J

74 J

77

80 J

81 J

82 J

88 J

6

76

165 J

162 J

163

155 J

617

153 J

154

164

219 J

218 J

**POLLING SUB-DIVISION NO. 6.**—Comprising from Lot 21 inclusive to Minto on Concessions 1, 2, 3, 4 and 5, and from Lot 26 inclusive to Minto on Concessions 6, 7, 8, 9, 10 and 11.

**Part I.**—Persons entitled to vote at both Municipal Elections and Elections to the Legislative Assembly.

NO. on Roll	NAME.	LOT.	CONCESSION OR STREET.		P.O. Ad'r'ss
7	J Aldrich Moses	n 26	2	Tenant	8
7	Aldrich Paul	n 26	2	Owner	3
14	J Armstrong Edward	28	6	Owner	2
13	Armstrong William sr.	28	6	Owner	2
15	J Armstrong John	29	6	Owner	2
16	J Armstrong William jr.	28	7	Owner	2
8	Albrecht Michael	23	4	Tenant	2
9	J Atwood George	e24	4	Tenant	2
67	Boulger John	nc28	4	Owner	8
78	Brown Thomas	pt32	8	Tenant	2
53	J Brothers James	s 30	1	Tenant	3
54	J Bohlander Adam	31	1	Owner	3
57	J Bender Burkert	e24	2	Owner	3
60	Botham Mathew	e24	3	Owner	3
60	J Botham Joseph	e24 w25 c2	4	Tenant	3
61	J Boulger Thomas H	28 (nc28 con4)	3	Owner	3
63	J Bride William	pt30 (Spencetown 10&11)	3	Owner	3
74	J Bushert Abraham	e27 and e26	6	Owner	2
77	Brown William sr	27	8	Owner	2
80	J Brown Stephen	27	9	Owner	2
81	J Barr James	29	9	Owner	18
82	J Barron Alexander	38	9	Owner	18
88	J Bradigan Frederick	w28	11	Owner	11
6	Baird Thomas	{ pt 30 13 Spencetown }	4	Tenant	8
76	Brown William jr	30 (see sub div 4)	8	Tenant	2
165	J Campbell John	e29	8	Owner	18
162	J Clark Samuel sr	{ 27 28 }	11 } 8 }	Owner	2
163	Clark Samuel jr	28	8	Farmer's Son	2
155	J Clegg John	s 25	5	Owner	2
617	Cowan Arthur	pt 29 and 30	2	Owner	1
153	J Cavenagh Malcolm	3 and 4 Spencetown		Tenant	3
154	Cox David D.	8 and 9 Spencetown		Tenant	3
164	Clark William	28	8	Farmer's Son	2
219	J Denng Andrew	e 25 (e 25	2) 1	Tenant	3
218	J Dunn Michael	s 21	1	Owner	2



## HOWICK VOTERS LIST.

NO.	NAME.	LOT	CONCESSION.	P.O.	NO.
60	Darcey Joseph E	{ s 25 w 25	{ 3 2	Owner	544 J
220	J Denny Henry	{ n 26 n 27 s 26	{ 1 1 2	Tenant	546 J
226	J Darcey Richard John	s 25	3	Owner	571 J
8	Davison James	23 (see s d 4)	4	Owner	572 J
229	J Darcey Thomas	n 25	5	Tenant	229 J
233	J Douglas James	w 29	8	Owner	576 J
244	J Downey Archibald	27	10	Owner	607 J
286	J Ellis William M	26	3	Owner	612 J
290	J Elliot Robert	n 21	5	Owner	615 J
317	J Fries Peter	s 31	2	Owner	608 J
320	J Furrend Charles	{ n 30 n 30 6&7 2 Spenceton	{ 3 3 }	Owner	614 J 613 J
323	J Foster James	30 (see s d 4)	6	Owner	686 J
324	Foster William	30	6	Farmer's Son	706 J
612	J Farren Augustine	s 30	3	Owner	707 J
322	Foster Isaac G	w 27	6	Owner	672 J
609	J Gallagher Henry	{ n 30 s 29 30	{ 1 2	Owner	673 J 674 J
365	Graybiel Edward	pt 21 (see s d 5)	3	Owner	705 J
366	J Gamble Robert	w 24 & e 25	4	Owner	
367	J Glen John	pt 30	4	Tenant	708 J
387	Gamie John	32	11	Tenant	154 711
430	J Hargrave Thomas	s 27	1	Owner	712
429	J Hargrave James O	{ 26 and n 27 s 26	{ 1 2	Owner	768 J
437	J Harris James	27 (n 31 2)	3	Owner	785
439	J Holt Anthony	21	4	Owner	789 J
440	J Hyndman Samuel	31	5	Owner	786 J
441	J Hyndman Campbell	{ 32 s 32(w 31 7)	{ 5 6	Owner	788 J
442	Hyndman Robert	32	5	Farmer's Son	784 J
465	J Harding Robert	28 and w 29	10	Owner	
466	J Harding Samuel	30 and e 29	10	Owner	787 J
467	J Harley East	32	10	Owner	
472	J Harding Edward	30	11	Owner	799 J
449	Hanson Thomas	30 and e 29	7	Owner	788 J
712	J Henry John C	{ w 29 e 28	{ 11 28	Owner	790 J 684
541	J Johnston Arthur	24	5	Owner	831 J
543	J Johnston Alexander	26 (see s d 4)	7	Owner	9 J
545	J Johnston John	e 26	8	Owner	

HOWICK VOTERS LIST.

81

P.O.	NO.	NAME.	LOT	CONCESSION.	P.O.
Owner	544	J Johnston George	w 26	8	Owner 2
3	546	J Johnston Samuel	{ 32 30 s 31	{ 8 9 10 }	Owner 18
3	571	J Kroft John	w 25	1	Owner 3
2	572	J Knight James	27 (w22 2)	2	Owner 3
2	229	J Kerr George	n 25	5	Owner 26
2	576	J Kerwin Benjamin	32	7	Owner 3
2	607	J Lippington John	{ s 29 and s 30 n 30	{ 2 1 }	Tenant 3
3	612	J Lorch William	s 30	3	Tenant 3
2	615	J Lunn James	33	8	Owner 18
3	608	J Lohr Henry	{ e 23 w 23	{ 1 1 }	Owner } Tenant }
3	614	J Leonard William	n 32	6	Owner 3
3	613	J Littlejohn Alexander	26	5	Owner 3
3	686	J McKay Alexander	12	Spencetown	Tenant 3
2	706	J Mason Lawrence	31 and 32	9	Tenant 18
3	707	J Mason Lawrence A	31 and 32	9	Tenant 18
3	672	J McGrath Peter	n 21	2	Owner 3
3	673	J McKnight John	23	2	Owner 3
2	674	J McLaughlin James	28	2	Owner 3
2	705	J Montgomery Joseph	{ w 26 28	{ 6 9 }	Owner 2
3	708	J McLeod Murdock	26	10	Owner 2
18	154	Merecal Henry	8 & 9	Spenceton	Owner 25
3	711	Montgomery William	26 s half	11	Tenant 2
3	712	Mills George T	e 23, w 29	11	Tenant
3	768	J Nicholas William	n 25	3	Owner 3
3	785	Patterson James A	w 24	2	Farmer's Son 3
2	789	J Parker Charles	house & saw mill	Spencetown	Owner 3
3	786	J Pike Samuel	{ 32 10,14,15, Spencetown }	{ 2 2 }	Owner 3
3	783	J Pike Joab	22	1	Owner 3
18	784	J Patterson John	{ w 24 w 24	{ 2 3 }	Owner 3
18	787	J Pike William	{ 32 32	{ 3 2 }	Owner 3
11	799	J Pritchard William	33	10	Owner 3
18	788	J Parker Thomas	grist mill,	Spencetown	Owner 18
27	790	J Parker John	w 27	5	Tenant 3
2	684	Puddicombe Richard	22	4	Owner 3
2	831	J Richard John	e of s 1/2 21, 22	3	Owner 2
2	9	J Rutledge James I	e 24	4	Owner 3

## HOWICK VOTERS LIST.

NO.	NAME.	LOT	CONCESSION.	P.O.
837	J Roe James	e 27	5	Owner 3
440	J Roe William	e 31	7	Owner 3
828	J Roadhouse Charles	n 21	1	Owner 2
		s 21	2	
790	J Roe Robert	w 27	5	Owner 3
829	Roadhouse Henry N	s 21	2	Farmer's Son 2
825	Rm Henry	pt 30	3	Tenant 3
856	J Rogers Ezra	s 21 (see s d 4)	5	
878	J Sanford Michael	w 29	3	Owner 3
879	Smith Mathew	part of s 30	3	Owner 3
880	J Spence John	31	3	Owner 3
886	J Spence Adam	n 31	4	Owner 3
885	J Spence James	30	4	Owner 3
892	J Spence William jr	s w 28	4	Owner 3
		e 29	5	
893	Spence William sr	e 32	4	Owner 3
		e 30	5	
904	J Stinson William	27	7	Owner 3
911	Stephenson Robert	26	9	Owner 2
706	J Scarf John	31 and 32	9	Owner 2
387	J Stubbins James T	32	11	Owner 2
608	Scott Thomas	w 23	1	Owner 3
891	J Shaver Henry	23	5	Owner 2
917	J Strong John	n 26	11	Tenant 2
918	J Schaus Nicholas B	31	11	Tenant 11
875	J Shaver Charles	e 22	2	Owner 2
969	J Tophan John jr	n 29 and 30	2	Tenant 3
972	Tophan John sr	e 29	3	Owner 3
1008	Weber John	28	1	Owner 3
1009	J Webber Isaac	29	1	Owner 3
1010	J Wenzell Sebastian	32	1	Owner 3
1015	J Williamson Joseph	23	3	Owner 3
1020	J Wallace Thomas sr	27	4	Owner 3
1027	Wallace Joseph	31	6	Owner 3
1028	J Wallace John	31	6	Tenant 3
1034	J White William	w 29	7	Tenant 3
1038	J Walker John	n 31	10	Owner 18
1016	Williamson Joseph H	23	3	Farmer's Son 1
1019	J Wallace Benjamin	26	4	Tenant 3
1021	Wiggins William R	pt 30	4	Owner 3
1026	Wallace Thomas jr	28	5	Tenant 3
1007	J Williamson John C	24	1	Owner 3
1017	Williamson George H	23	3	Farmer's Son 3
1035	J Winter John	31	8	Owner 18

NO.

1041

1103

Par

NO.

152

327

Par

N

TH

list are

I,

of Huro

tnte a e

vised A

Election

constitu

to be em

hereby c

other cr

errors c

Dated

HOWICK VOTERS LIST.

33

NO.	NAME.	LOT	CONCESSION.	P.O.
1041	Walls John	33 (see s d 2)	11	Owner 11
1103	J Zurbrigg Peter R	s of n 25	3	Owner 8

**Part II.**—List of persons entitled to vote at Municipal elections only.

NO.	NAME.	LOT.	CONCESSION.	P.O.
152	Chapman William	1	Spencetown	Owner 3
327	Lenton William J.	33	7	Owner 22

**Part III.**—List of persons entitled to vote at Elections of the Legislative Assembly only.

NONE.

The total number of persons qualified to serve as Jurors on aforesaid list are Six Hundred and Fifty.

CERTIFICATE.

I, WILLIAM DANE, Clerk of the Municipality of Howick in the County of Huron, do hereby certify that parts one and three of the within list constitute a correct list for the year 1884 of all persons appearing by the last revised Assessment Roll of the said municipality to be entitled to vote at Elections for members of the Legislative Assembly; and parts one and two constitute a correct list for said year of all persons appearing by the said roll to be entitled to vote at Municipal Elections in the said Municipality; and I hereby call upon all Electors to examine the said list, and if any omissions or other errors are perceived therein to take immediate proceedings to have said errors corrected according to law.

Dated this sixth day of August, 1884.

WILLIAM DANE, CLERK.  
Corrie Post Office.

P.O.  
3  
3  
2  
3  
2  
3  
3  
3  
3  
3  
3  
3  
3  
3  
2  
2  
2  
2  
2  
2  
11  
2  
3  
3  
3  
3  
3  
3  
3  
3  
18  
1  
3  
3  
3  
3  
3  
3  
18

## Schedule of Post Offices.

1 Gorrie	2 Fordwich	3 Newbridge
4 Lakelet	5 Belmore	6 Wroxeter
7 Mount Forest	8 Seaforth	9 Wingham
10 Jamestown	11 Clifford	12 Molesworth
13 Bluevale	14 Listowel	15 Brussels
16 Shipley	17 Dundas	18 Harriston
19 Mildmay	20 Guelph	21 Orillia
22 Toronto	23 Holmesville	24 Tara
25 Wallaceville	26 Palmerston	27 Fullerton

### VOTERS' LIST, 1884

I, Isaac Francis Toms, Esquire, Judge of the County Court of the County of Huron, pursuant to the 8th Section of "The Voters' List Act of 1876," do hereby certify that the within is a corrected copy of the List of Voters for the year 1884, received by me from the Clerk of the Municipality of the Township of Howick, according to my revision and correction thereof, pursuant to the provisions of the said Act.

Dated at the \_\_\_\_\_ of \_\_\_\_\_  
in the said County, this \_\_\_\_\_ day of \_\_\_\_\_

1884.

## Offices.

- 3 Newbridge
- 6 Wroxeter
- 9 Wingham
- 2 Molesworth
- 5 Brussels
- 8 Harriston
- 1 Orillia
- 24 Tara
- 27 Fullerton

County Court of the  
'The Voters' List Act  
corrected copy of the List  
the Clerk of the Muni-  
my revision and cor-  
and Act.

day of

