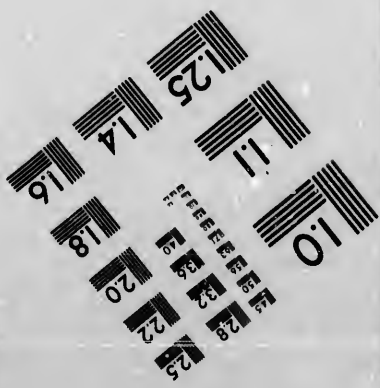




**IMAGE EVALUATION  
TEST TARGET (MT-3)**



**Photographic  
Sciences  
Corporation**

23 WEST MAIN STREET  
WEBSTER, N.Y. 14590  
(716) 872-4503

14  
15  
16  
18  
20  
22  
25  
28

**CIHM/ICMH  
Microfiche  
Series.**

**CIHM/ICMH  
Collection de  
microfiches.**



**Canadian Institute for Historical Microreproductions / Institut canadien de microreproductions historiques**

10  
11  
12  
13  
14  
15

**© 1986**

Technical and Bibliographic Notes/Notes techniques et bibliographiques

The Institute has attempted to obtain the best original copy available for filming. Features of this copy which may be bibliographically unique, which may alter any of the images in the reproduction, or which may significantly change the usual method of filming, are checked below.

L'Institut a microfilmé le meilleur exemplaire qu'il lui a été possible de se procurer. Les détails de cet exemplaire qui sont peut-être uniques du point de vue bibliographique, qui peuvent modifier une image reproduite, ou qui peuvent exiger une modification dans la méthode normale de filmage sont indiqués ci-dessous.

- |   |   |
|---|---|
| <input checked="" type="checkbox"/> Coloured covers/<br>Couverture de couleur   | <input type="checkbox"/> Coloured pages/<br>Pages de couleur  |
| <input type="checkbox"/> Covers damaged/<br>Couverture endommagée   | <input type="checkbox"/> Pages damaged/<br>Pages endommagées  |
| <input type="checkbox"/> Covers restored and/or laminated/<br>Couverture restaurée et/ou pelliculée   | <input type="checkbox"/> Pages restored and/or laminated/<br>Pages restaurées et/ou pelliculées   |
| <input type="checkbox"/> Cover title missing/<br>Le titre de couverture manque  | <input checked="" type="checkbox"/> Pages discoloured, stained or foxed/<br>Pages décolorées, tachetées ou piquées  |
| <input type="checkbox"/> Coloured maps/<br>Cartes géographiques en couleur  | <input type="checkbox"/> Pages detached/<br>Pages détachées   |
| <input type="checkbox"/> Coloured ink (i.e. other than blue or black)/<br>Encre de couleur (i.e. autre que bleue ou noire)  | <input checked="" type="checkbox"/> Showthrough/<br>Transparence  |
| <input type="checkbox"/> Coloured plates and/or illustrations/<br>Planches et/ou illustrations en couleur   | <input type="checkbox"/> Quality of print varies/<br>Qualité inégale de l'impression  |
| <input type="checkbox"/> Bound with other material/<br>Relié avec d'autres documents  | <input type="checkbox"/> Includes supplementary material/<br>Comprend du matériel supplémentaire  |
| <input type="checkbox"/> Tight binding may cause shadows or distortion along interior margin/<br>La reliure serrée peut causer de l'ombre ou de la distortion le long de la marge intérieure  | <input type="checkbox"/> Only edition available/<br>Seule édition disponible  |
| <input type="checkbox"/> Blank leaves added during restoration may appear within the text. Whenever possible, these have been omitted from filming/<br>Il se peut que certaines pages blanches ajoutées lors d'une restauration apparaissent dans le texte, mais, lorsque cela était possible, ces pages n'ont pas été filmées. | <input type="checkbox"/> Pages wholly or partially obscured by errata slips, tissues, etc., have been refilmed to ensure the best possible image/<br>Les pages totalement ou partiellement obscurcies par un feuillet d'errata, une pelure, etc., ont été filmées à nouveau de façon à obtenir la meilleure image possible. |
| <input checked="" type="checkbox"/> Additional comments:<br>Commentaires supplémentaires:   |   |

CREASED PAGES MAY FILM SLIGHTLY OUT OF FOCUS.

This item is filmed at the reduction ratio checked below/  
Ce document est filmé au taux de réduction indiqué ci-dessous.

10X	14X	18X	22X	26X	30X
<input type="checkbox"/>	<input type="checkbox"/>	<input type="checkbox"/>	<input checked="" type="checkbox"/>	<input type="checkbox"/>	<input type="checkbox"/>
12X	16X	20X	24X	28X	32X

The copy filmed here has been reproduced thanks to the generosity of:


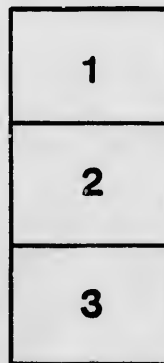
Archives of Ontario  
Toronto

The images appearing here are the best quality possible considering the condition and legibility of the original copy and in keeping with the filming contract specifications.

Original copies in printed paper covers are filmed beginning with the front cover and ending on the last page with a printed or illustrated impression, or the back cover when appropriate. All other original copies are filmed beginning on the first page with a printed or illustrated impression, and ending on the last page with a printed or illustrated impression.

The last recorded frame on each microfiche shall contain the symbol  $\rightarrow$  (meaning "CONTINUED"), or the symbol  $\nabla$  (meaning "END"), whichever applies.

Maps, plates, charts, etc., may be filmed at different reduction ratios. Those too large to be entirely included in one exposure are filmed beginning in the upper left hand corner, left to right and top to bottom, as many frames as required. The following diagrams illustrate the method:



L'exemplaire filmé fut reproduit grâce à la générosité de:

Archives of Ontario  
Toronto

Les images suivantes ont été reproduites avec le plus grand soin, compte tenu de la condition et de la netteté de l'exemplaire filmé, et en conformité avec les conditions du contrat de filmage.

Les exemplaires originaux dont la couverture en papier est imprimée sont filmés en commençant par le premier plat et en terminant soit par la dernière page qui comporte une empreinte d'impression ou d'illustration, soit par le second plat, selon le cas. Tous les autres exemplaires originaux sont filmés en commençant par la première page qui comporte une empreinte d'impression ou d'illustration et en terminant par la dernière page qui comporte une telle empreinte.

Un des symboles suivants apparaîtra sur la dernière image de chaque microfiche, selon le cas: le symbole  $\rightarrow$  signifie "A SUIVRE", le symbole  $\nabla$  signifie "FIN".

Les cartes, planches, tableaux, etc., peuvent être filmés à des taux de réduction différents. Lorsque le document est trop grand pour être reproduit en un seul cliché, il est filmé à partir de l'angle supérieur gauche, de gauche à droite, et de haut en bas, en prenant le nombre d'images nécessaire. Les diagrammes suivants illustrent la méthode.

errata  
to

pelure,  
on à

32X

# VOTERS' LIST, 1878.

---

## TOWNSHIP OF TUCKERSMITH, (COUNTY OF HURON.)

---

List of Persons Entitled to Vote at Municipal  
Elections and Elections to the Legislative  
Assembly.

---

### **SECTION 6, CHAP. 9, PAGE 67, CONSOLIDATED STATUTES OF ONTARIO:**

4. The Sheriff shall immediately upon receipt of his copies cause one of them to be posted up in a conspicuous place in the Court House; the Clerk of the Peace, upon receipt of his copies, shall cause one of them to be posted in a conspicuous place in his office; every Public or Separate School Head Master or Mistress shall in like manner put up one on the door of the School House; and every Postmaster shall post up one of his copies in his Post Office.—39 V., C. 11, S. 4, S. S. 2.

---

PRINTED AT THE HURON EXPOSITOR OFFICE, SEAFORTH, ONT.

STATE OF NEW YORK

COMMISSIONERS OF THE LAND OFFICE

STATE OF NEW YORK

COMMISSIONERS OF THE LAND OFFICE

STATE OF NEW YORK

COMMISSIONERS OF THE LAND OFFICE

Municipal

PART C

Comprising

No. on  
ROLL.

568 Adair

592 Armitage

312 Barbours

631 Baird

632 Baird

569 Bale

544 Baoh

578 Bloom

594 Bowdoin

655 Brine

241 Brown

675 Brewster

604 Brown

577 Bristol

596 Brett

659 Bryd

365 Bubo

366 Bubo

543 Burgin

661 Burlingame

663 Carter

263 Carnahan

355 Carter

359 Carnahan

553 Cameron

585 Charles

586 Charles

587 Charles

580 Charles

346 Chesapeake

347 Chesapeake

348 Chesapeake

350 Chesapeake

351 Chesapeake

363 Chesapeake

642 Clark

615 Clark

665 Clemens

313 Clark

314 Clark

570 Cole

593 Collin

344 Cow



# VOTERS' LIST—1878.

## Municipality of the Township of Tuckersmith.

PART ONE.—List of Persons Entitled to Vote at BOTH Municipal Elections and Elections to the Legislative Assembly.

### POLLING SUB-DIVISION NO. I.

Comprising Lots One to Fifteen, inclusive, in the First, Second, Third, and Fourth Concessions, Huron Road Survey.

No. on ROLL.	NAME.	LOT.	CON. OR STREET.	
568	Adams, John R.	V. L 3	2, Armitage Survey	Owner.
592	Armitage, Alexander	{ V. L. 11, 12, 13, 15, 16, 17, 18, }	2, Armitage Survey	Owner.
312	Barber, John N.	West half 5	3, H. R. S.	Owner.
631	Baird, James	V. L. 1	2, Water Street, West	Owner.
632	Baird, David	V. L. 2	2, Water Street, West	Occupant.
569	Bale, George	V. L. 16	2, Centre Street, East	Owner.
544	Baohler, Valentine	V. L. 3	3, Stauley Street, South	Owner.
578	Bloomfield, George	Part 10	3, H. R. S.	Owner.
594	Bowden John	Part 9	2, H. R. S.	Tenant.
655	Brine, Joseph P.	Part 15	1, H. R. S.	Owner.
241	Brown, Joseph	Part 14	1, H. R. S.	Owner.
675	Brewer, William	V. L. 5, 6, 7, 8, 9, 10.	1, Fowler's Survey	Owner.
604	Brown, James	V. L. 11, 39, 40	2, 3rd Street	Owner.
577	Bristow, Robert H.	V. L. A	3, London Street East	Tenant.
596	Brett, Robert N.	V. L. 9, 10, 11	2, Front Street, East	Owner.
659	Brydon, James	Part 15	1, H. R. S.	Owner.
365	Buboly, William	Part 10	3, H. R. S.	Owner.
366	Buboly, Herman	Part 10	3, H. R. S.	Farmer's Son.
543	Burgard, Ferdinand	V. L. 6	3, Stanley Street, South	Tenant.
661	Burling, Moses	V. L. 5 to 17	1, Cash Survey	Owner.
663	Carty, Michael	Part of 14	1, H. R. S.	Owner.
263	Carnochan, Samuel	Part of 11	2, H. R. S.	Owner.
355	Carter, Jonathan	South half 11	4, H. R. S.	Tenant.
359	Carnochan, William	13	4, H. R. S.	Owner.
553	Cameron, Samuel	V. L. 2 and 3	3, London Street, East	Owner.
585	Charlesworth, Martin	V. L. 2 and 3	2, Centre Street, East	Tenant.
586	Charlesworth, Alexander	Part of 9 and 10	2 and 3, H. R. S.	Owner.
587	Charlesworth, Henry	Part of 9 and 10	2 and 3, H. R. S.	Owner.
580	Charlesworth, David	V. L. 4	2, Front Street, East	Owner.
346	Chesney, James, Sr.	7	4, H. R. S.	Owner.
347	Chesney, James, Jr.	7	4, H. R. S.	Farmer's Son.
348	Cheaney, Samuel	7	4, H. R. S.	Farmer's Son.
350	Chesney, Henry	8	4, H. R. S.	Farmer's Son.
351	Chesney, Hugh	9	4, H. R. S.	Owner.
363	Chesney, William	10	4, H. R. S.	Owner.
642	Clark, Charles	V. L. 8	Centre Street, West	Tenant.
615	Clark, Daniel	V. L. 16	2, Water Street, West	Owner.
665	Clement, William	V. L. 12, 13, 14, 15	1, Lewes & Galt's Survey	Owner.
313	Clary, Peter	West half 6	3, H. R. S.	Owner.
314	Clary, Bryan	East half 6	3, H. R. S.	Owner.
570	Coleman, Robert	V. L. 13	2, Centre Street, East	Owner.
593	Collie, Joseph	Part of 11	2, H. R. S.	Owner.
344	Cowan, John	West half 4	4, H. R. S.	Owner.

N  
R  
3  
5  
5  
5  
6  
2  
3  
2  
5  
6



POLLING SUB-DIVISION NO. 1.—Continued.

No. on ROLL.	NAME.	LOT.	CON. OR STREET.	
345	Cowan, James	West half 4	4, H. R. S.	Farmer's Son.
541	Colbert, Henry	V. L. 4, 5, 6	3, Stanley Street, North	Owner.
575	Collins, John	V. L. West half 2	2, Front Street, East	Owner.
582	Cock, John	V. L. 1	2, Front Street, West	Owner.
616	Cowan, Peter	V. L. 16	2, Water Street, East	Owner.
281	Cresswell, George E.	14	2, H. R. S.	Owner.
324	Cresswell, William N.	Part 14	3, H. R. S.	Owner.
236	Currie, Thomas	8	1, H. R. S.	Owner.
551	Cunning, John	V. L. 10	3, London Street, West	Owner.
671	Currie, John	Part 14 and 15	1, H. R. S.	Tenant.
583	Danby, John	V. L. 1	2, Bayfield Street	Owner.
549	Daly, Thomas	V. L. 7	3, London Street, West	Owner.
545	Daly, John, Sr.	V. L. 1	3, London Street, East	Owner.
319	Davidson, George	Part 10	3, H. R. S.	Tenant.
225	Devereux, Robert	East half 1	1, H. R. S.	Owner.
226	Devereux, James	West half 1	1, H. R. S.	Owner.
233	Devereux, John, Sr.	7	1, H. R. S.	Owner.
268	Devereux, Thomas	4	2, H. R. S.	Owner.
234	Devereux, John, Jr.	7	1, H. R. S.	Farmer's Son.
282	Dickson, James	15	2, H. R. S.	Owner.
284	Dickson, John	15	3, H. R. S.	Tenant.
283	Dickson, Robert	15	2, H. R. S.	Farmer's Son.
561	Dickson, Samuel	Part of 10	2, H. R. S.	Owner.
230	Dorsey, James	East half 5	1, H. R. S.	Owner.
231	Dorsey, Michael	West half 5	1, H. R. S.	Owner.
308	Donovan, David	2	3, H. R. S.	Owner.
619	Duncan, David	V. L. 6, 7, 8	2, Front Street, West	Owner.
362	Dyson, Joseph	North half 11	4, H. R. S.	Owner.
317	Eberhart, Charles	West half 7	3, H. R. S.	Owner.
591	Elliott, William	Part 11	2, H. R. S.	Owner.
656	Fach, George	Part 15	1, H. R. S.	Owner.
618	Flarschtz, John	V. L. 2 and 3	2, Front Street, West	Owner.
645	Forsyth, James	V. L. 5, 6, and 7	2, Armitage's Survey	Owner.
606	Folland, John	V. L. 19	2, 2nd Street	Owner.
660	Fowler, Francis	Part 15	1, H. R. S.	Owner.
228	Fortune, William	3	1, H. R. S.	Owner.
229	Fortune, Luke	4	1, H. R. S.	Owner.
266	Fortune, Robert	East half 3	2, H. R. S.	Owner.
267	Fortune, John, Sr.	West half 3	2, H. R. S.	Owner.
309	Fortune, John, Jr.	3	3, H. R. S.	Owner.
574	Fulton, Robert	V. L. 1	2, Front Street, East	Owner.
272	Gemmell, Thomas, Sr.	7	2	Owner.
274	Gemmell, Thomas, Jr.	8	2	Farmer's Son.
620	Gormley, Michael	V. L. 9	2, Front Street	Owner.
276	Govenlock, Thomas	9	2	Owner.
566	Grieve, John	South half 19	2, Centre Street, East	Tenant.
275	Hadden, Joseph	Part 9	2	Owner.
625	Henderson, John	V. L. 22	2, Armitage's Survey	Owner.
599	Head, Henry	Part 11	2	Owner.
537	Heffler, Christopher	V. L. 9 and 10	3, Stanley Street, North	Owner.
589	Hills, Thomas	V. L. 3, 4 and 5	2, Centre Street, West	Owner.
588	Hill, Neil	V. L. 6 and 7	2, Centre Street, East	Owner.
550	Hicks, Richard	V. L. 8	3, London Street, West	Owner.
607	Hodgson, George	V. L. 14	2, First Street	Owner.

No  
RO

66

36

64

64

63

36

31

25

54

61

6

6

6

5

2

6

6

6

2

2

6

3

6

5

6

6

6

6

6

6

6

6

6

## POLLING SUB-DIVISION No. 1—Continued.

No. on ROLL.	NAME.	LOT.	CON. OR STREET.	
664	Holmested, Francis	Part 15	1	Owner.
360	Ireland, William	14	4	Owner.
648	Jackson, George	V. L. 3, 4 and 5	2, Centre Street, East	Owner.
649	Jackson, Henry	V. L. 6	2, Centre Street, East	Owner.
630	Ketterer, Gotlieb	V. L. 3	2, Water Street, West	Owner.
307	Kehoe, James	1	3	Owner.
315	Keunedy, Daniel	East half 7	3	Owner.
316	Kennedy, Peter	East half 7	3	Farmer's Son.
235	Kidd, Joseph	Part 5	1	Owner.
542	Kruse, Claus	V. L. 4	3, Stanley Street, South	Owner.
652	Kyle, John	V. L. 23 and 24	2, Second Street	Owner.
676	Lamb, Andrew	V. L. 11, 12, and 13	1, Fowler's Survey	Owner.
614	Lockman, John	V. L. 34 and 35	Third Street	Owner.
626	Logan, John	V. L. 16	2, Centre Street, West	Owner.
559	Lupton, Bailey	V. L. 17 and 18	2, Centre Street, West	Owner.
232	Martin, James	Part 6	1	Owner.
681	Meyer, Henry W. C.	Part 14	1	Owner.
682	Meyer, Ludwig	Part 14	1	Owner.
654	Miller, Isaac	Part 15	1	Owner.
611	Mitchell, James	V. L. 20, 21 and 22	2, Second Street	Owner.
278	Modeland, John	12	2	Owner.
279	Modeland, Isaac	12	2	Farmer's Son.
677	McCormick, Edward	Part 14	1	Tenant.
323	McConnell, William	13	3	Owner.
692	McCulloch, David	Part 15	1	Owner.
571	McDougall, William	V. L. 10	2, Centre Street East	Owner.
679	McDougall, John H.	V. L. 17 and 18	1, Fowler's Survey	Owner.
560	McDougall, William	Part 11	2	Owner.
623	McDonald, Solomon	V. L. 11	2, Front Street West	Owner.
581	McEwen, Murdock	V. L. East half 2	2, Front Street East	Tenant.
227	McFadden, John	2	1	Owner.
271	McGeoch, William	6	2	Owner.
657	McGregor, Daniel	Part 15	1	Owner.
600	McGowan, Peter	Part 11	2	Owner.
646	McGee, Jacob	Part 11	2	Owner.
601	McKay, Donald	Part 11	2	Owner.
608	McLeod, Malcolm	V. L. 15, 16, 17 and 18	2, Second Street	Owner.
393	McLennan, Alexander	V. L. 29, 30 and 31	2, Third Street	Owner.
357	McMurray, William	12	4	Owner.
358	McMurray, Ebenezer	12	4	Farmer's Son.
356	McMurray, John	South half 11	4	Owner.
310	McQnade, Michael	4	3	Owner.
622	Nelke, Paul	V. L. 10	2, Front Street, West	Tenant.
265	Nigh, Joseph	East half 1 and 2	2	Owner.
269	Oldfield, William	5	2	Owner.
270	Oldfield, John	5	2	Farmer's Son.
694	O'Connell, Peter	V. L. 16, 17, 20, 21, 22	1, Lewis & Galt's Survey	Owner.
321	Payne, William	12	3	Owner.
222	Payne, William, Jr.	12	3	Farmer's Son.
640	Petrie, Charles	V. L. 6	2, Centre Street, West	Tenant.

No.  
ROL

590  
565

280  
644  
634  
624  
670  
584  
548

602  
236  
240  
635  
635  
567  
673  
311  
361  
573  
643  
555  
604  
623  
232  
633  
358

353  
623  
623

54  
66  
31  
59

63  
63  
27  
57  
58  
55  
55  
56

34  
67  
66  
61  
58  
53  
64  
67  
67  
2  
6

## POLLING SUB-DIVISION NO. 1.—Continued.

No. on ROLL.	NAME.	LOT.	CON. OR STREET.	Owner.
590	Porter, John S.	V. L. 8, 9 and 10	2, Centre Street, West	Owner.
565	Prevost, Fabian.	V. L. West half 19	2, Centre Street, East	Owner.
280	Ramsay, John	13	2	Tenant.
644	Reid, James	V. L. 20	2, Mill and Centre Streets	Owner.
634	Ritchie, David	V. L. 3	2, Bayfield Street	Tenant.
624	Rose, Almon F.	V. L. 9 and 20	2, Armitage's Survey	Owner.
670	Robb, Hugh	Part 14	1	Owner.
684	Rudd, William	V. L. 1	2, Centre Street, East	Owner.
548	Ryan, James	V. L. 6, 6, 7	3, London Street, East	Owner.
602	Sage, James	V. L. 36 and 37	2, Third Street	Owner.
239	Scott, Francis	13	1	Owner.
240	Scott, Robert	13	1	Farmer's Son.
635	Schmeiding, Ernest	V. L. 4	2, Bayfield Street	Tenant.
639	Sellers, Ford W.	V. L. 3	2, Centre Street, West	Tenant.
567	Secord, Stephen	V. L. 19	2, Centre Street, East	Owner.
673	Shaw, John	V. L. 1, 2, 3, 4	1, Fowler's Survey	Owner.
311	Sholdice, William	East half 6	3	Owner.
361	Sholdice, Leonard	1	4	Owner.
572	Smith, Andrew	V. L. 9	2, Centre Street, East	Owner.
641	Smillie, James	V. L. 8	2, Centre Street, West	Tenant.
552	Smith, Jacob	V. L. 4 and part 11	3, London Street, East	Owner.
609	Snowden, Newton	V. L. 7	2, First Street	Owner.
629	Sowars, John	V. L. 12	2, Centre Street, East	Owner.
238	Sparling, Francis G.	Part 12	1	Owner.
638	Sproat, David	V. L. 1 and 2	2, Centre Street, West	Owner.
353	Sproat, John	6	4	Owner.
	Sproat, Thomas	6	4	Farmer's Son.
352	Sproat, James	5	4	Tenant.
621	Stoddart, John	V. L. 4, 5, 6, 7 and 8	2, Church Street	Owner.
628	Stee, John	V. L. 14	2, Centre Street, West	Owner.
540	Thomas, Christopher	V. L. 8	3, Stanley Street, North	Owner.
667	Touble, George	V. L. 9 10	1, Lowe's Survey	Tenant.
318	Towers, John	8	3	Owner.
598	Tudor, Thomas	Part 11	2	Owner.
636	VanEgmond, Constant L.	Part 11	2	Owner.
637	VanEgmond, Constant R.	Part 10	3	Owner.
277	VanEgmond, Leopold	10	2	Owner.
573	VanEgmond, William	Part 8	2, Centre Street, East	Owner.
555	VanEgmond, August G.	Part 10	2	Owner.
556	VanEgmond, William D.	Part 10	2	Owner.
557	VanEgmond, August C.	Part 10	2	Occupant.
558	VanEgmond Leopold G.	Part 10	2	Occupant.
342	Walloe, Samuel	2	4	Owner.
672	Walker, Ephraim	Part 18	1, Lewis Galt's Survey	Owner.
650	Wagh, John	V. L. 12	2, Centre Street, East	Owner.
627	Webb, George			
554	Weber, Jacob	V. L. 2 3	3, Stanley Street, North	Owner.
536	Westfall, Frederick	V. L. 3	10, Stanley Street, South	Owner.
658	Whiteside, William	Part 15	1	Owner.
876	Wieland, George	V. L. 3	2, North Street, East	Owner.
678	Winters, John	V. R. 15 16	1, Fowler's Survey	Owner.
237	Wilson, Charles	Part 9	1	Owner.
668	Wynne, Thomas	Part 14	1	Owner.

PA

No.  
RO

57

59

61

65

61

68

66

67

53

68

66

3

5

5

6

=

1

1

## POLLING SUB-DIVISION NO. 1—Continued.

### PART TWO.—List of Persons Entitled to Vote at Municipal Elections ONLY.

No. on ROLL.	NAME.	LOT.	CON. OR STREET.	
579	<b>A</b> llen, George	Part 10	3, H. R. S.	Tenant
597	<b>B</b> urges, James	Part 12	2, H. R. S.	Owner.
612	<b>B</b> ronner, John	V. L. 25	2, Second Street, Egmondville	Owner.
651	<b>C</b> hing, John	V. L. 1	2, Mill Street	Tenant.
613	<b>C</b> allaghan, John	V. L. 32	2, Third Street	Owner.
680	<b>C</b> luff, William V.	Part 13	1, H. R. S.	Tenant.
666	<b>C</b> urtis, William	Part 14	1, H. R. S.	Tenant.
674	<b>E</b> wing, George	V. L. 46	1, Gouinlock's Survey	Owner.
539	<b>G</b> arbe, Henry	V. L. 7 and 8	3, Stanley Street, South	Owner.
693	<b>G</b> raves, James	Part 15	1, H. R. S.	Tenant.
605	<b>M</b> CLennan, John	V. L. 26, 27, 28	2, Second Street	Owner.
395	<b>N</b> evins, James	V. L. 12 and 13	2, First Street	Owner.
546	<b>S</b> hafer, Joseph	V. L. 4	3, London Street, East	Tenant.
538	<b>S</b> utherland, Charles	V. L. 9	3, Stanley Street, South	Owner.
647	<b>V</b> anWinkle, Jacob	V. L. 14	2, Centre Street, East	Owner.

### PART THREE.—List of Persons Entitled to Vote at Elections to the Legislative Assembly ONLY.

No. on ROLL.	NAME.	LOT.	CON. OR STREET.
		NONE.	

THE UNIVERSITY OF CHICAGO

PHYSICS DEPARTMENT

RECORD OF RESEARCH

1910-1911

1911-1912

1912-1913

1913-1914

1914-1915

1915-1916

1916-1917

1917-1918

1918-1919

1919-1920

1920-1921

1921-1922

1922-1923

1923-1924

1924-1925

1925-1926

1926-1927

1927-1928

M  
P  
C  
N  
R  
2  
  
1  
1  
1  
7  
1  
6  
3  
3  
3  
1  
1  
3  
2  
  
2  
2  
2  
2  
2  
2  
3  
3  
3  
3  
3  
2  
2  
2  
3  
3  
1  
7  
2  
3  
3  
3  
3  
1  
1



# VOTERS' LIST—1878.

## Municipality of the Township of Tuckersmith.

PART ONE.—List of Persons Entitled to Vote at BOTH Municipal Elections and Elections to the Legislative Assembly.

### POLLING SUB-DIVISION NO. 2.

Comprising that part of the Township West of Side Line between the Fifteenth and Sixteenth ~~Concessions~~ *lots* and North of the Mill Road.

No. on ROLL.	NAME.	LOT.	CON. OR STREET.	
295	Alexander, Hugh	25	3, H. R. S.	Owner.
58	Avery, John	North half 42	1, L. R. S.	Owner.
59	Avery, Charles	North half 42	1, L. R. S.	Owner.
61	Aikenhead, Peter	44	1, L. R. S.	Tenant.
161	Barber, Robert	34	3, L. R. S.	Owner.
162	Barber, William A.	34	3, L. R. S.	Farmer's Son.
163	Barber, Robert N.	34	3, L. R. S.	Farmer's Son.
700	Baird, George	V. L. 49	1, McDonald's Survey.	Owner.
111	Bennett, William	South half 39	2, L. R. S.	Owner.
684	Booth, Francis	Parts 15 and 16	1, H. R. S.	Tenant.
336	Broadfoot, James Sr.	26	3, H. R. S.	Owner.
368	Broadfoot, Alex.	21	4, H. R. S.	Owner.
369	Broadfoot, Samuel	22	4, H. R. S.	Tenant.
173	Broadfoot, John	23	5, H. R. S.	Owner.
159	Broadfoot, James	32	3, L. R. S.	Owner.
370	Broadfoot, James	East half 32	4, L. R. S.	Owner.
263	Brickenden, Edward	Part 41	1, H. R. S.	Tenant.
249	Carter, Thomas	22	1, H. R. S.	Owner.
259	Carter, Jonathan	North half 31 and 32	1, H. R. S.	Owner.
287	Carnochan, Samuel	20	2, H. R. S.	Owner.
288	Campbell, Alex.	22	2, H. R. S.	Owner.
289	Campbell, Robert V.	22	2, H. R. S.	Farmer's Son.
290	Campbell, Calvin A.	22	2, H. R. S.	Farmer's Son.
325	Campbell, David	16	3, H. R. S.	Owner.
326	Campbell, John	16	3, H. R. S.	Farmer's Son.
330	Carnochan, Robert H.	20	3, H. R. S.	Owner.
331	Carnochan, James	20	3, H. R. S.	Farmer's Son.
332	Carnochan, James Sr.	21	3, H. R. S.	Owner.
333	Carnochan, Samuel J.	22	3, H. R. S.	Owner.
252	Chesney, George	24	1, H. R. S.	Owner.
216	Charters, William	32	6, L. R. S.	Owner.
215	Charters, William	32	6, L. R. S.	Owner.
338	Cosens, Nathaniel	28	3, H. R. S.	Owner.
342	Cory, Thomas	31	3, H. R. S.	Tenant.
198	Cooper, William Jr.	31	4, L. R. S.	Owner.
711	Cook, Wilson	Part 31	1, L. R. S.	Owner.
299	Crioh, James	30	2, H. R. S.	Owner.
300	Crioh, Enos	30.	2, H. R. S.	Farmer's Son.
301	Crioh, John	31	2, H. R. S.	Owner.
302	Crioh, Samuel	32	2, H. R. S.	Owner.
375	Crioh, Herbert	25	4, H. R. S.	Occupant.
119	Crioh, George	45 East half	2, L. R. S.	Tenant.
120	Crioh, Joseph	45	2, L. R. S.	Owner.

THE UNIVERSITY OF CHICAGO

PHILOSOPHY DEPARTMENT

PHILOSOPHY 101

PHILOSOPHY 102

PHILOSOPHY 103

PHILOSOPHY 104

PHILOSOPHY 105

PHILOSOPHY 106

PHILOSOPHY 107

PHILOSOPHY 108

PHILOSOPHY 109

PHILOSOPHY 110

PHILOSOPHY 111

PHILOSOPHY 112

PHILOSOPHY 113

PHILOSOPHY 114

PHILOSOPHY 115

PHILOSOPHY 116

PHILOSOPHY 117

PHILOSOPHY 118

PHILOSOPHY 119

PHILOSOPHY 120

*[Handwritten mark]*

68  
34  
11  
17  
39  
25  
25  
8  
68  
68  
16  
10  
10  
7  
7  
25  
24  
24  
24  
71  
21  
20  
6  
68  
28  
24  
24  
24  
24  
24  
24  
24  
11  
36  
7  
28  
33  
33  
33  
33  
33  
33  
33  
10  
10  
2  
7

POLLING SUB-DIVISION NO. 2.—Continued.

No. on ROLL.	NAME.	LOT.	CON. OR STREET.	
685	Currie, Andrew	V. L. 10	1, Chalk's Survey	Owner.
341	Cudmore, Joseph	West half 30	3, H. R. S.	Tenant.
112	Cudmore, Henry	40	2, L. R. S.	Tenant.
171	Crossan, William G.	39	3, L. R. S.	Owner.
396	Crossan, Joseph B.	North half 39	2, L. R. S.	Owner.
255	Dale, Christopher	26 and 27	1, H. R. S.	Owner.
293	Dale, William	24	2, H. R. S.	Owner.
51	Davidson, Andrew	35	1, L. R. S.	Owner.
698	Dart, Andrew	V. L. 8 and 9	1, McDonald's Survey	Tenant.
686	Eden, Benjamin	Part 16	1, H. R. S.	Owner.
164	Elcoat, Appelton	35	3, L. R. S.	Owner.
109	Elcoat, David	37	2, L. R. S.	Tenant.
108	Elcoat, William	36	2, L. R. S.	Tenant.
71	Ellison, Joseph	North half 50	1, L. R. S.	Tenant.
72	Finton, William	North half 50	1, L. R. S.	Tenant.
221	Forsyth, Ebenezer	West half 31	7, L. R. S.	Owner.
245	Fowler, William	19	1, H. R. S.	Owner.
244	Fowler, Joseph	17	1, H. R. S.	Tenant.
243	Fowler, Thomas	18	1, H. R. S.	Tenant.
713	Gilbert, Henry	V. L. 4	1, McDonald's Survey	Tenant.
253	Gibbings, William	25	1, H. R. S.	Owner.
200	Gray, Alexander	West half 32	4, L. R. S.	Farmer's Son.
62	Grant, Kenzie	45	1, L. R. S.	Owner.
687	Hancock, Robert	Part 16	1, H. R. S.	Owner.
285	Hannah, John	16	2, H. R. S.	Owner.
247	Henderson, Robert	21	1, H. R. S.	Owner.
248	Henderson, John B.	Part 21	1, H. R. S.	Tenant.
254	Hodgins, Thomas	26	1, H. R. S.	Tenant.
242	Hudson, Manrice	Part 16	1, H. R. S.	Tenant.
250	Hugill, John, Sr.	23	1, H. R. S.	Owner.
251	Hugill, John, Jr.	23	1, H. R. S.	Farmer's Son.
116	Johns, Sydney	43	2, L. R. S.	Owner.
305	Johns, Edwic	35	2, H. R. S.	Owner.
73	Joslin, John	North half 50	1, L. R. S.	Owner.
286	Johnston, James	17	2, H. R. S.	Owner.
334	Landsborough, James	23	3, H. R. S.	Owner.
337	Landsborough, Robert	27	3, H. R. S.	Owner.
371	Landsborough, Samuel	23	4, H. R. S.	Owner.
372	Landsborough, William	23	4, H. R. S.	Farmer's Son.
373	Landsborough, John, Sr.	24	4, H. R. S.	Owner.
374	Landsborough, John Jr.	24	5, H. R. S.	Tenant.
327	Martin, James	21	2, H. R. S.	Owner.
335	Mavety, Robert	24	3, H. R. S.	Owner.
103	Mason, Charles	East half 32	2, L. R. S.	Owner.
246	Mooney, William	Part 20	1, H. R. S.	Owner.
68	Moore, William	South half 49	1, L. R. S.	Owner.
67	Moore, Thomas	Part 49	1, L. R. S.	Owner.
160	Morton, Thomas D.	33	3, L. R. S.	Owner.
224	McAdam, Gordon	East half 31	7, L. R. S.	Owner.
710	McCartney, Hugh	Part 31	1, L. R. S.	Owner.

N  
R

1  
1  
2

7  
6  
6  
6  
1

1  
3

1  
2  
7  
7  
2  
2  
3

3  
7  
2  
1  
1  
3  
3

2  
2  
2  
2  
3  
1

1  
1  
1  
2  
1  
1  
1

## POLLING SUB-DIVISION No. 2—Continued.

No. on ROLL.	NAME.	LOT.	CON. OR STREET.	
46	McDonald, Duncan	32	1, L. R. S.	Owner.
47	McDonald, Colin	Part 31	1, L. R. S.	Owner.
117	McDonald, Hugh	44	2, L. R. S.	Owner.
118	McDonald, William	44	2, L. R. S.	Farmer's Son.
214	McIntosh, James	31	6, L. R. S.	Farmer's Son.
54	McKenzie, John	39	1, L. R. S.	Owner.
33	McLean, James	36	1, L. R. S. [see sub-div. 3]	Owner.
709	McIntosh, Hugh	Part 31	1, L. R. S.	Owner.
688	McIntosh, Donald	V. L. 23	1, Worsley's Survey	Owner.
691	McDermid, Malcolm	Part 16	1, H. R. S.	Owner.
690	McPhail, John	V. L. 8	1, Worsley's survey	Tenant.
158	McTavish, Peter	31	3, L. R. S.	Owner.
60	Nott, James	43	1, L. R. S.	Tenant.
172	Nott, George	40	3, L. R. S.	Owner.
306	O'Brien, Henry	36	2, H. R. S.	Owner.
63	Peacock, Robert	46	1, L. R. S.	Owner.
110	Plewes, Robert	38	2, L. R. S.	Owner.
262	Ransford, Henry	34 to 41	1, H. R. S.	Owner.
714	Rattenbury, John	Part 31	1, L. R. S.	Owner.
715	Rattenbury, William H.	Part 31	1, L. R. S.	Owner.
291	Robb, William	23	2, H. R. S.	Owner.
292	Robb, John	23	2, H. R. S.	Farmer's Son.
303	Robb, Frederick	23	2, H. R. S.	Farmer's Son.
49	Ross, Neil	Part 33 and 34	1, L. R. S.	Owner.
48	Ross, Daniel	Part 33	1, L. R. S.	Owner.
50	Ross, Alexander	Part 34,	1, L. R. S.	Owner.
376	Routledge, Charles	26	4, H. R. S.	Owner.
712	Scott, William	V. L. 1, 2, and 3	1, McDonald's Survey	Owner.
261	Shipley, John	40	1, H. R. S.	Owner.
104	Sinclair, William	West half 32	2, L. R. S.	Owner.
186	Sparks, James	North half 36	3, L. R. S.	Owner.
328	Sproat, George	18 and 19	3, H. R. S.	Owner.
329	Sproat, Adam	18	3, H. R. S.	Farmer's Son.
52	Stanbury, George	37	1, L. R. S.	Owner.
55	Stanbury, Thomas	40	1, L. R. S.	Owner.
56	Stanbury, John	South half 41	1, L. R. S.	Owner.
57	Stewart William	North $\frac{1}{4}$ 41 South $\frac{1}{4}$ 41	1, L. R. S.	Tenant.
69	Stephenson, John	Part 49 and 50	1, L. R. S.	Owner.
70	Stephenson, Joseph	Part 49 and 50	1, L. R. S.	Farmer's Son.
294	Thorp, John	25	2, H. R. S.	Owner.
296	Townsend, Thomas	26	2, H. R. S.	Owner.
297	Townsend, William	27	2, R. R. S.	Owner.
298	Townsend, Joseph	28	2, H. R. S.	Owner.
339	Turner, Edward	29	3, H. R. S.	Owner.
170	Turner, Cyrus	38	3, L. R. S.	Owner.
105	Walker, James	33	1, L. R. S.	Tenant.
106	Walker, John	34	1, L. R. S.	Tenant.
107	Walker, Ebenezer	35	1, L. R. S.	Owner.
207	Walker, David Sr.	31	5, L. R. S.	Owner.
114	Walters, Francis	42	2, L. R. S.	Owner.
115	Walters, Edward	42	2, L. R. S.	Farmer's Son.
165	Walton, Thompson	South half 36	3, L. R. S.	Tenant.

==  
No  
RO  
68  
6  
18  
16  
25  
11  
16  
6  
6  
30  
25  
26  
70

25  
5

==  
P

—  
No  
RO  
68  
70

==  
P

—  
No  
RO

==

POLLING SUB-DIVISION No. 2.—Continued.

No. on ROLL.	NAME.	LOT.	CON. OR STREET.	
683	Ward, William	Part 16	1, H. R. S.	Tenant.
66	Wheatley, George	North half 48	1, L. R. S.	Owner.
158	Whitmore, Samuel	38	3, L. R. S.	Tenant.
169	Whitmore, Michael	32	3, L. R. S.	Tenant.
258	Whitely, Gideon	30	1, H. R. S.	Owner.
113	White, John H.	41	2, L. R. S.	Owner.
167	Whitely, Noble	37	3, L. R. S.	Owner.
64	Wiltse, Adin D.	47	1, L. R. S.	Owner.
65	Wiltse, Harrison	47	1, L. R. S.	Farmer's Son.
304	Wild, William	33	2, H. R. S.	Owner.
257	Wise, John	29	1, H. R. S.	Owner.
260	Wise, Samuel	East half 33	1, H. R. S.	Owner.
701	Wolfe, Jacob	Part 31	1, L. R. S.	Owner.
256	Yellow, Thomas	28	1, H. R. S.	Owner.
53	Young, James	39	1, L. R. S.	Owner.

PART TWO.—List of Persons Entitled to Vote at Municipal Elections ONLY.

No. on ROLL.	NAME.	LOT.	CON. OR STREET.	
689	Campbell, William	V, L, 32	1, Worsley's Survey	Tenant.
702	White, David	V. L, 16	1, L, R, S, McDonald's Sy,	Tenant.

PART THREE.—List of Persons Entitled to Vote at Elections to the Legislative Assembly ONLY.

No. on ROLL.	NAME.	LOT.	CON. OR STREET.
NONE.			

M

P

O

N

5

5

6

3

1

7

1

5

5

5

5

1

1

1

1

1

1



# VOTERS' LIST—1878.


Municipality of the Township of Tuckersmith.

PART ONE.—List of Persons Entitled to Vote at BOTH Municipal Elections and Elections to the Legislative Assembly.

## POLLING SUB-DIVISION NO. 3.

Comprising the First, Second and Third Concessions, L. R. S., South of the Mill Road, and the Twelfth, Thirteenth, Fourteenth and Fifteenth Concessions, H. R. S.

No. on ROLL.	NAME.	LOT.	CON. OR STREET.	
37	Aikenhead, John	23	1, L. R. S.	Owner.
526	Alexander, John	7	13, H. R. S.	Owner.
18	Bell, Andrew	12	1, L. R. S.	Owner.
529	Bell, Thomas	3	14, H. R. S.	Owner.
5	Bell, Robert Jr.	3	1, L. R. S.	Owner.
6	Bell, William	4	1, L. R. S.	Owner.
7	Bell, James	5	1, L. R. S.	Owner.
20	Bell, Robert Sr.	13, 13	1, 2, L. R. S.	Owner.
13	Blair, James	South half 8	1, L. R. S.	Owner.
42	Boyes, Thomas	27	1, L. R. S.	Owner.
14	Brown, Caniff	North half 8	1, L. R. S.	Owner.
695	Briggs, James E.	V. L. 12, 14, 15, 22	1, Armstrong's Survey	Owner.
124	Buchanan, Alexander	4	3, L. R. S.	Owner.
95	Butt, William	22	2, L. R. S.	Tenant.
36	Butt, Elim	22	1, L. R. S.	Owner.
397	Butt, John	22	2, L. R. S.	Tenant.
128	Caldwell, John	South half 8	1, L. R. S.	Owner.
703	Cameron, Duncan	V. L. 6 34	1, Armstrong's Survey	Owner.
149	Chapman, William	24	1, L. R. S.	Owner.
28	Cooper, William Sr.	Part 16	1, L. R. S.	Owner.
80	Clark, Matthew	8	2, L. R. S.	Owner.
132	Clutten, William	North half 10	3, L. R. S.	Owner.
31	Cooper, James	17	1, L. R. S.	Owner.
515	Cooper, Peter	7	12, H. R. S.	Owner.
516	Conner, James	1	13, H. R. S.	Owner.
96	Copp, William	23	2, L. R. S.	Owner.
17	Crawford, John	11	1, L. R. S.	Owner.
97	Cumming, William	24	2, L. R. S.	Owner.
508	Davey, James	1	12, H. R. S.	Owner.
527	Dalrymple, Robert	1	14, H. R. S.	Owner.
99	Dallas James	26	2, L. R. S.	Owner.
142	Dayman, Peter	South half 19	3, L. R. S.	Owner.
143	Dayman, John	North half 19	3, L. R. S.	Owner.
86	Doig, John Sr.	14	2, L. R. S.	Owner.
146	Elgie, Robert	21	3, L. R. S.	Owner.
147	Elgie, George W.	21	2, L. R. S.	Farmer's Son.
79	Fairbairn, Elliot	7	2, L. R. S.	Owner.
82	Ford, John	North half 9	2, L. R. S.	Owner.
83	Ford, Patrick	Part 10	2, L. R. S.	Owner.
125	Fitzgerald, John	5	3, L. R. S.	Owner.
153	Forayth, Alexander Sr.	27	3, L. R. S.	Owner.



## POLLING SUB-DIVISION NO. 3—Continued.


No. on ROLL.	NAME.	LOT.	CON. OR STREET.	
154	Forsyth, Alexander Jr.	29	3, L. R. S.	Tenant.
85	Heffernan, Michael	12	2, L. R. S.	Owner.
128	Horton, William	7	3, L. R. S.	Owner.
533	Imrie, John	1	15, H. R. S.	Owner.
78	Ingram, George	5	2, L. R. S.	Owner.
708	Kaiser, Benjamin	V. L. L. 4, 5, 10	1, Armstrong's Survey	Tenant.
19	Keys, John	Part 13	1, L. R. S.	Tenant.
521	Latta, James	3	13, H. R. S.	Owner.
520	Latta, Jacob	3	13, H. R. S.	Tenant.
528	Latta, William	2	14, H. R. S.	Owner.
74	Lang, James	Part 1 and 2	2, L. R. S.	Owner.
75	Lang Robert	Part 1 and 2	2, L. R. S.	Owner.
3	Logie, Rev. John	2	1, L. R. S.	Owner.
155	Livingstone, Alexander	28	3, L. R. S.	Owner.
519	May, George	North half 2	13, H. R. S.	Owner.
706	Marks, Robert W.	V. L. 2	1, Armstrong's Survey	Owner.
707	Marks, Robert A.	V. L. 6, 7 and 8	1, McDonald's Survey	Occupant.
24	Mallis, Robert	Part 16	1, L. R. S.	Owner.
534	Mitchell, Valentine	2	15, H. R. S.	Owner.
32	Monteith, Alexander	19	1, L. R. S.	Owner.
101	Munro, Thomas	29	2, L. R. S.	Owner.
1	Murray, James	1	1, L. R. S.	Owner.
2	Murray, John	1	1, L. R. S.	Farmer's Son.
151	Mustard, James	26	3, L. R. S.	Owner.
152	Mustard, Donald	26	3, L. R. S.	Farmer's Son.
8	McArthur, Robert	6	1, L. R. S.	Owner.
9	McArthur, Robert, Jr.	6	1, L. R. S.	Farmer's Son.
10	McArthur, Paul	6	1, L. R. S.	Farmer's Son.
157	McCartney, Robert	30	3, L. R. S.	Owner.
156	McCartney, Alexander	30	3, L. R. S.	Tenant.
121	McDonald, Alexander	1	3, L. R. S.	Owner.
93	McDonald, John	19	3, L. R. S.	Owner.
139	McDougall, William, Sr.	17	3, L. R. S.	Owner.
140	McDougall, William, Jr.	17	3, L. R. S.	Farmer's Son.
133	McFarlane, Duncan	11	3, L. R. S.	Owner.
532	McFarlane, John	5	14, H. R. S.	Owner.
131	McFarlane, James	South half 10	3, L. R. S.	Owner.
136	McGregor, Thomas	14	3, L. R. S.	Owner.
137	McGregor, John, Jr.	15	3, L. R. S.	Owner.
138	McGregor, Archibald	16	3, L. R. S.	Owner.
705	McIntosh, John	V. L. 1	1, Armstrong's Survey	Owner.
697	McIntosh, David	V. L. 3, 8, 9	1, Armstrong's Survey	Owner.
716	McKay, Donald	V. L. 32 and 33	1, Armstrong Street	Owner.
90	McKay, Angus	16	2, L. R. S.	Owner.
89	McKay, George T.	16	2, L. R. S.	Tenant.
98	McKenzie, Simon	25	2, L. R. S.	Owner.
11	McLaren, John	South half 7	1, L. R. S.	Owner.
12	McLaren, Robert	North half 7	1, L. R. S.	Owner.
21	McLean, David	14	1, L. R. S.	Owner.
22	McLean, James	15	1, L. R. S.	Owner.
33	McLean, James, Sr.	18	1, L. R. S.	Owner.
76	McLean, Alexander	3	2, L. R. S.	Owner.
87	McLean, John, Sr.	South half 15	2, L. R. S.	Owner.

[see sub-div. 2]

N  
R  
1  
5  
1  
5  
5  
5  
7  
5  
1  
5  
1  
5  
3  
1  
1  
1  
1  
5  
5  
5  
1  
5  
1  
5

## POLLING SUB-DIVISION NO. 3.—Continued.

No. on ROLL.	NAME.	LOT.	CON. OR STREET.	
91	McLean, John, Jr.	17	2, L. R. S.	Owner.
100	McLeod, Roderick	28	2, L. R. S.	Owner.
525	McLean, Duncan	6	13, H. R. S.	Owner.
40	McMillan, William	26	1, L. R. S.	Owner.
150	McMillan, Miles	25	3, L. R. S.	Owner.
35	McNeill, James	21	1, L. R. S.	Tenant.
509	McTaggart, Nelson	Part 1	12, H. R. S.	Owner.
510	<b>N</b> ewall, Robert	2	12, H. R. S.	Owner.
39	<b>P</b> atterson, James	25	1, L. R. S.	Owner.
522	Pepper, Thomas	West half 5	13, H. R. S.	Owner.
30	Petty, George	North half 16	1, L. R. S.	Owner.
29	Petty, James	North half 16	1, L. R. S.	Owner.
26	Phillips, Elisha	Part 16	1, L. R. S.	Owner.
94	Plewes, George	21	2, L. R. S.	Owner.
25	<b>R</b> edmond, Charles	Part 16	1, L. R. S.	Owner.
51	Ross, Rev. John	Part 27	1, L. R. S.	Tenant.
34	Ross, William	20	1, L. R. S.	Tenant.
135	Robertson, Thomas	13	3, L. R. S.	Owner.
511	Robertson, Donald	3	12, H. R. S.	Owner.
512	Robertson, Duncan	3 and Part 4	12, H. R. S.	Owner.
513	Robertson, Peter	Part 4	12, H. R. S.	Owner.
718	Rumball, Frederick	V. L. 7	1, Armstrong's Survey	Tenant.
514	<b>S</b> cott, John	5	12, H. R. S.	Owner.
141	Sellars, James	18	3, L. R. S.	Owner.
523	Sheppard John	4	13, H. R. S.	Owner.
16	Smillie, Benjamin	10	1, L. R. S.	Owner.
38	Smillie, James	24	1, L. R. S.	Owner.
84	Smillie, Samuel	11	2, L. R. S.	Owner.
144	Sproat, James	20	3, L. R. S.	Owner.
524	Stewart, Donald	East half 5	13, H. R. S.	Owner.
15	Stewart, John	9	1, L. R. S.	Owner.
398	Stewart, Alexander	9	1, L. R. S.	Farmer's Son.
126	Stewart, Walter	6	3, L. R. S.	Owner.
134	Stewart, James	12	3, L. R. S.	Owner.
122	Stoneman, William Sr.	3	3, L. R. S.	Owner.
123	Stoneman, William Jr.	3	3, L. R. S.	Farmer's Son.
530	<b>T</b> raquair, John	4	14, H. R. S.	Owner.
531	Traquair, James	4	14, H. R. S.	Farmer's Son.
535	Traquair, William	3	15, H. R. S.	Owner.
129	Tremeer, William	North half 8	3, L. R. S.	Tenant.
518	<b>V</b> arley, Robert	South half 2	13, H. R. S.	Owner.
43	<b>W</b> oodley, Thomas	28	1, L. R. S.	Owner.
77	Wood, John	4	2, L. R. S.	Owner.
130	Wood, Andrew	9	3, L. R. S.	Owner.
92	Workman, John	South half 18	2, L. R. S.	Owner.
517	Wren, William	Part 1	13, H. R. S.	Owner.
88	<b>Y</b> oung, Thomas	North half 15	2, L. R. S.	Owner.
44	Young, John	29	1, L. R. S.	Owner.
45	Young, John A.	30	1, L. R. S.	Tenant.



## POLLING SUB-DIVISION NO. 3—Continued.

### PART TWO.—List of Persons Entitled to Vote at Municipal Elections ONLY.

No. on ROLL.	NAME.	LOT.	CON. OR STREET.	
27	Collingwood, Thomas	Part 16	1, L. R. S.	Owner.
696	Johns, William	V. L. 13	1, Armstrong's Survey	Tenant.
699	MOEwen, Hugh	V. L. 29	1, Armstrong's Survey	Owner.
4	Thompson, Bernard	Part 2	1, L. R. S.	Owner.

### PART THREE.—List of Persons Entitled to Vote at Elections to the Legislative Assembly ONLY.

No. on ROLL.	NAME.	LOT.	CON. OR STREET.
NONE.			

THE UNIVERSITY OF CHICAGO LIBRARY

1000 S. EAST ASIAN BLDG. CHICAGO, ILL. 60607

TEL: 773-936-3100 FAX: 773-936-3101

WWW.CHICAGO.LIBRARY.EDU

CHICAGO, ILL. 60607

CHICAGO, ILL. 60607

CHICAGO, ILL. 60607

CHICAGO, ILL. 60607

CHICAGO, ILL. 60607

CHICAGO, ILL. 60607

CHICAGO, ILL. 60607

CHICAGO, ILL. 60607

CHICAGO, ILL. 60607

CHICAGO, ILL. 60607

CHICAGO, ILL. 60607

CHICAGO, ILL. 60607

CHICAGO, ILL. 60607

CHICAGO, ILL. 60607

CHICAGO, ILL. 60607



# VOTERS' LIST—1878.

## Municipality of the Township of Tuckersmith.

**PART ONE.**—List of Persons Entitled to Vote at BOTH Municipal Elections and Elections to the Legislative Assembly.

### POLLING SUB-DIVISION NO. 4.

Comprising the Fifth, Sixth, Seventh, Eighth, Ninth, Tenth and Eleventh Concessions, H. R. S., and that part of the Fourth, Fifth, Sixth and Seventh Concessions, L. R. S., South of the Mill Road.

No. on ROLL.	NAME.	LOT.	CON. OR STREET.	
435	Allan, William	8	7, H. R. S.	Owner.
381	Archibald, Andrew	5	5, H. R. S.	Owner.
382	Archibald, James	West half 4	6, H. R. S.	Tenant.
431	Armstrong, William	North W. quarter 3	7, H. R. S.	Tenant.
436	Beaty, Samuel	9	7, H. R. S.	Owner.
495	Bell, James	East half 4	12, H. R. S.	Tenant.
487	Brown, Neil	9	9, H. R. S.	Owner.
196	Brock, Robert	29	4, L. R. S.	Owner.
197	Brock, George	29	4, L. R. S.	Owner.
217	Cameron, John	30	6, L. R. S.	Owner.
218	Cameron, James	30	6, L. R. S.	Farmer's Son.
383	Cheaney, William Jr.	6	5, H. R. S.	Tenant.
364	Cheaney, Andrew	West half 7	5, H. R. S.	Tenant.
384	Cheaney, James	8	5, H. R. S.	Tenant.
466	Coleman, Timothy T.	North half 5	8, H. R. S.	Owner.
392	Coleman, Robert	14	6, H. R. S.	Owner.
411	Clark, Robert	East half 7	6, H. R. S.	Tenant.
444	Clark, Richard	West half 13	7, H. R. S.	Owner.
437	Cumming, James	10	7, H. R. S.	Owner.
490	Dobie, John	Part 11	9, H. R. S.	Owner.
500	Dobson, George	6	11, H. R. S.	Owner.
174	Doig, John Jr.	15	4, L. R. S.	Owner.
443	Edwards, James	East half 13	7, H. R. S.	Owner.
507	Elder, William	Part 9	11, H. R. S.	Owner.
483	Elgie, William	3	9, H. R. S.	Owner.
481	Ferguson, David	1	9, H. P. S.	Owner.
502	Fisher, Joseph	8	11, H. R. S.	Owner.
492	Finlayson, William	12	9, H. R. S.	Owner.
191	Gordon, Angus	North half 25	4, L. R. S.	Owner.
397	Gordon, Alexander	North half 25	4, L. R. S.	Farmer's Son.
192	Gordon, William	South half 26	4, L. R. S.	Tenant.
467	Gouinlock, William C.	North half 5	8, H. R. S.	Owner.
455	Grieve, William	8	8, H. R. S.	Owner.
179	Grieve, Robert	18	4, L. R. S.	Owner.
222	Halliday, Samuel	29	7, L. R. S.	Owner.
489	Hicks, Samuel	10	6, H. R. S.	Income.
410	Hudson, William	North half 6	6, H. R. S.	Tenant.
423	Houston, James	13	6, H. R. S.	Owner.

=  
N  
R

42

40

40

40

40

40

40

40

40

40

40

40

10

10

10

30

30

10

40

10

40

40

40

40

40

40

40

40

40

40

40

40

40

40

40

40

40

40

40

40

40

40

40

40

40

40

40

40

40

40

40

40

40

40

40

40

40

40

POLLING SUB-DIVISION NO. 4.—Continued.

No. on ROLL.	NAME.	LOT.	CON. OR STREET.	
424	Houston, Samuel G.	13	6, H. R. S.	Farmer's Son.
404	<b>K</b> eating, Stephen	South half 1	6, H. R. S.	Owner.
405	Keating, Patrick, Jr.	South half 1	6, H. R. S.	Farmer's Son.
403	Keating, Patrick	North half 1	6, H. R. S.	Owner.
432	Keefe, Michael	6	7, H. R. S.	Owner.
433	Keefe, John	6	7, H. R. S.	Farmer's Son.
485	Kennedy, Angus	East half 7	9	Owner.
486	Kennedy, Neil	East half 7	9	Farmer's Son.
488	Kelly, Peter	10	9	Owner.
446	Kyle, James	1 and 3	8	Owner.
458	Kyle, William	Part 10	8	Owner.
409	<b>L</b> aidlaw, George	5	6, H. R. S.	Owner.
193	Lawrence, John, Jr.	27	4, L. R. S.	Owner.
194	Lawrence, James	27	4, L. R. S.	Owner.
195	Lawrence, John, Sr.	North half 26	4, L. R. S.	Owner.
388	Leatherland, Robert	11	5, H. R. S.	Owner.
389	Leatherland, William J.	11	5, H. R. S.	Farmer's Son.
184	Leitch, Thomas	East half 21	4, L. R. S.	Owner.
445	Love, John	14	7, H. R. S.	Owner.
190	<b>M</b> ason, Henry	South half 25	4, L. R. S.	Owner.
461	Manson, David	12	8, H. R. S.	Owner.
462	Manson, James	12	8, H. R. S.	Farmer's Son.
412	Monk, George	West half 7	6, H. R. S.	Owner.
452	Moore, David, Jr.	North half 6	8, H. R. S.	Owner.
460	Moore, David, Sr.	11	8, H. R. S.	Owner.
459	Moore, Peter	West half 10	8, H. R. S.	Owner.
453	Mundell, William S.	7	8, H. R. S.	Owner.
454	Mundell, William, Jr.	West half 6	9, H. R. S.	Tenant.
407	Murray, William	3	6	Tenant.
408	Murray, John	West half 2	6	Tenant.
428	<b>M</b> cBride, Thomas	2	7, H. R. S.	Owner.
429	McBride, Michael	West half 4	7, H. R. S.	Owner.
204	McCaa, William	Part 27	5, L. R. S.	Owner.
205	McCaa, Alexander	28	5, L. R. S.	Owner.
427	McConnell, Patrick	1	7, H. R. S.	Owner.
468	McDonald, John	1	10, H. R. S.	Owner.
497	McDonald, Donald	West half 4	11, H. R. S.	Tenant.
501	McGregor, Duncan	7	11, H. R. S.	Owner.
422	McEwing, James	12	6, H. R. S.	Owner.
391	McGee, Jacob, Jr.	13	5, H. R. S.	Tenant.
448	McKay, Alexander	West half 4	8, H. R. S.	Owner.
449	McKay, John	West half 4	8, H. R. S.	Farmer's Son.
450	McKay, Alexander	South half 6	8, F. R. S.	Owner.
451	McKay, Peter	South half 6	8, H. R. S.	Farmer's Son.
464	McKay, William	West half 13	8, H. R. S.	Owner.
470	McKay, Alexander	East half 3	10, H. R. S.	Owner.
471	McKay, W.	West half 3	10, H. R. S.	Owner.
477	McKay, John	8	10, H. R. S.	Owner.
478	McKay, William	8	10, H. R. S.	Farmer's Son.
479	McKay, Peter	West half 9	10, H. R. S.	Owner.
178	McKay, Hugh	North half 17	4, L. R. S.	Owner.
176	McKay, George	South half 17	4, L. R. S.	Owner.
180	McKay, James	North half 19	4, L. R. S.	Owner.
186	McKay, Eric	North half 22	4, L. R. S.	Owner.
189	McKay, Hugh	24	4, L. R. S.	Owner.

N o.  
R O L

175  
499  
472  
475  
498  
441  
484  
442  
476  
474  
211  
222  
436

37  
39  
46

40

41  
46  
38  
41

3  
4  
5  
4  
1  
2

4  
4  
4  
4

## POLLING SUB-DIVISION NO. 4—Continued.

N o. on ROLL.	NAME.	LOT.	CON. OR STREET.	Owner.
175	McKenzie, John	16	4, L R. S.	Owner.
499	McKinnon, John	South half 5	8, H. R. S.	Tenant.
472	McKinnon, Alexander	East half 5	10, H. R. S.	Owner.
473	McKinnon, Duncan	West half 5	10, H. R. S.	Owner.
498	McKinnon, Donald	5	11, H. R. S.	Owner.
441	McLoy, John, Sr.	East half 12	7, H. R. S.	Owner.
484	McLoy, John, Jr.	East half 6	9, H. R. S.	Owner.
442	McLoy, William	East half 12	7, H. R. S.	Farmer's Son.
476	McMillan, Duncan	4	9, H. R. S.	Owner.
475	McMillan, Hugh	7	10, H. R. S.	Owner.
219	McLean, Robert	29	6, L. R. S.	Owner.
220	McLean, John	29	6, L. R. S.	Farmer's Son.
430	McNaughton, William	Part 3	7, H. R. S.	Owner.
378	Nicholson, William	2	5, H. R. S.	Tenant.
390	Nicholson, Alexander	12	5, H. R. S.	Owner.
463	Nicholl, Alexander	East half 13	8, H. R. S.	Owner.
406	O'Brien, David	East half 2	6, H. R. S.	Owner.
456	Payne, David	West half 9	8, H. R. S.	Owner.
465	Papple, Edward	14	2, H. R. S.	Owner.
390	Pickard, James	4	5, H. R. S.	Owner.
495	Pybus, Henry	3	11, H. R. S.	Owner.
387	Rea, John	10	5, H. R. S.	Owner.
426	Riley, Benjamin	West half 14	6, H. R. S.	Owner.
506	Robb, Charles	10	11, H. R. S.	Owner.
457	Robison, Robert	East half 10	8, H. R. S.	Owner.
187	Ross, William	23	4, L. R. S.	Owner.
202	Ross, Andrew	25	5, L. R. S.	Owner.
438	Scott, William, Sr.	11	7, H. R. S.	Owner.
439	Scott, William Jr.	West half 12	7, H. R. S.	Owner.
440	Scott, Thomas	West half 12	7, H. R. S.	Owner.
480	Sinclair, John	10	10, H. R. S.	Owner.
493	Sinclair, William	1	11, H. R. S.	Owner.
447	Sillery, George	East half 4	8, H. R. S.	Owner.
503	Simpson, Thomas	Part 9	11, H. R. S.	Owner.
504	Simpson, James	Part 9	11, H. R. S.	Owner.
505	Simpson, Robert	Part 9	11, H. R. S.	Owner.
203	Simpson, Hugh	26	5, L. R. S.	Owner.
491	Smith, William	Part 11	9, H. R. S.	Owner.
379	Sproat, John Jr.	3	5, H. R. S.	Owner.
417	Sproat, William Sr.	10	6, H. R. S.	Tenant.
145	Sproat, Alexander	North half 20	4, L. R. S.	Farmer's Son.
418	Sproat, George	10	6, H. R. S.	Owner.
419	Sproat, William Jr.	South half 11	6, H. R. S.	Owner.
421	Sproat, Alexander	North half 11	6, H. R. S.	Owner.
494	Steel, John	2	10, H. R. S.	Owner.
415	Story, Andrew	West half 9	6, H. R. S.	Owner.
416	Story, George	West half 9	6, H. R. S.	Farmer's Son.
414	Strong, George	East half 9	6, H. R. S.	Owner.
474	Templeton, John	6	10, H. R. S.	Owner.
425	Taylor, James	East half 14	6, L. R. S.	Owner.
188	Torry, Alexander	23	4, L. R. S.	Tenant.
210	Walker, John Sr.	East half 30	4, L. R. S.	Owner.

No. on  
BOLL.

- 209
- 208
- 211
- 212
- 385
- 377
- 434
- 283
- 469

PA

No.  
RO

PA

No.  
RO

H  
fo  
M  
th  
e

e  
c

POLLING SUB-DIVISION NO. 4.—Continued.

No. on ROLL.	NAME.	LOT.	CON. OR STREET.	Tenant.
209	Walker, Robert	West half 30	4, L. R. S.	Tenant.
208	Walker, David Jr.	West half 29	5, L. R. S.	Tenant.
211	Walker, George	30	5, L. R. S.	Owner.
212	Walker, John Jr.	East half 29	5, L. R. S.	Owner.
385	Ward, Mathew	9	5, H. R. S.	Owner.
377	Williams, Michael	1	5, H. R. S.	Occupant.
434	Wright, William	West half 7	7, H. R. S.	Owner.
283	Wilsot, George	West half 21	4, L. R. S.	Owner.
469	Yule, Alexander	2	10, H. R. S.	Owner.

PART TWO.—List of Persons Entitled to Vote at Municipal Elections ONLY.

No. on ROLL.	NAME.	LOT.	CON. OR STREET.
			NONE.

PART THREE.—List of Persons Entitled to Vote at Elections to the Legislative Assembly ONLY.

No. on ROLL.	NAME.	LOT.	CON. OR STREET.
			NONE.

I, WILLIAM McCONNELL, Clerk of the Municipality of Tuckersmith, in the County of Huron, do hereby certify that parts One and Three, of the within list, constitute a correct list for the year 1878 of all persons appearing by the last revised Assessment Roll of the said Municipality, to be entitled to vote at elections for members of the Legislative Assembly, and that parts One and Two constitute a correct list for said year of all persons appearing by the said Roll to be entitled to vote at Municipal Elections in said Municipality.

And I hereby call upon all electors to examine the said list, and if any omissions or other errors are perceived therein to take immediate proceedings to have the said errors corrected according to law.

Dated this 9th day of July, 1878.

WILLIAM McCONNELL,

TOWNSHIP CLERK, Scaforth P. O.

