

**CIHM  
Microfiche  
Series  
(Monographs)**

**ICMH  
Collection de  
microfiches  
(monographies)**



**Canadian Institute for Historical Microreproductions / Institut canadien de microreproductions historiques**

**© 1997**

## Technical and Bibliographic Notes / Notes techniques et bibliographiques

The Institute has attempted to obtain the best original copy available for filming. Features of this copy which may be bibliographically unique, which may alter any of the images in the reproduction, or which may significantly change the usual method of filming are checked below.

- Coloured covers / Couverture de couleur
- Covers damaged / Couverture endommagée
- Covers restored and/or laminated / Couverture restaurée et/ou pelliculée
- Cover title missing / Le titre de couverture manque
- Coloured maps / Cartes géographiques en couleur
- Coloured ink (i.e. other than blue or black) / Encre de couleur (i.e. autre que bleue ou noire)
- Coloured plates and/or illustrations / Planches et/ou illustrations en couleur
- Bound with other material / Relié avec d'autres documents
- Only edition available / Seule édition disponible
- Tight binding may cause shadows or distortion along interior margin / La reliure serrée peut causer de l'ombre ou de la distorsion le long de la marge intérieure.
- Blank leaves added during restorations may appear within the text. Whenever possible, these have been omitted from filming / Il se peut que certaines pages blanches ajoutées lors d'une restauration apparaissent dans le texte, mais, lorsque cela était possible, ces pages n'ont pas été filmées.
- Additional comments / Commentaires supplémentaires:

L'Institut a microfilmé le meilleur exemplaire qu'il lui a été possible de se procurer. Les détails de cet exemplaire qui sont peut-être uniques du point de vue bibliographique, qui peuvent modifier une image reproduite, ou qui peuvent exiger une modification dans la méthode normale de filmage sont indiqués ci-dessous.

- Coloured pages / Pages de couleur
- Pages damaged / Pages endommagées
- Pages restored and/or laminated / Pages restaurées et/ou pelliculées
- Pages discoloured, stained or foxed / Pages décolorées, tachetées ou piquées
- Pages detached / Pages détachées
- Showthrough / Transparence
- Quality of print varies / Qualité inégale de l'impression
- Includes supplementary material / Comprend du matériel supplémentaire
- Pages wholly or partially obscured by errata slips, tissues, etc., have been refilmed to ensure the best possible image / Les pages totalement ou partiellement obscurcies par un feuillet d'errata, une pelure, etc., ont été filmées à nouveau de façon à obtenir la meilleure image possible.
- Opposing pages with varying colouration or discolourations are filmed twice to ensure the best possible image / Les pages s'opposant ayant des colorations variables ou des décolorations sont filmées deux fois afin d'obtenir la meilleure image possible.

This item is filmed at the reduction ratio checked below /  
Ce document est filmé au taux de réduction indiqué ci-dessous.

	10x		14x		18x		22x		26x		30x	
									✓			
	12x		16x		20x		24x		28x		32x	

The copy filmed here has been reproduced thanks to the generosity of:

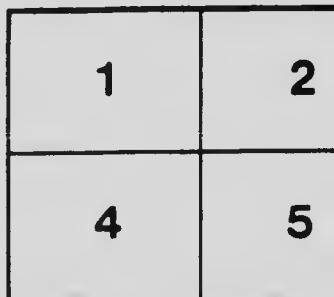
Stauffer Library  
Queen's University

The images appearing here are the best quality possible considering the condition and legibility of the original copy and in keeping with the filming contract specifications.

Original copies in printed paper covers are filmed beginning with the front cover and ending on the last page with a printed or illustrated impression, or the back cover when appropriate. All other original copies are filmed beginning on the first page with a printed or illustrated impression, and ending on the last page with a printed or illustrated impression.

The last recorded frame on each microfiche shell contains the symbol  $\rightarrow$  (meaning "CONTINUED"), or the symbol  $\nabla$  (meaning "END"), whichever applies.

Maps, plates, charts, etc., may be filmed at different reduction ratios. Those too large to be entirely included in one exposure are filmed beginning in the upper left hand corner, left to right and top to bottom, as many frames as required. The following diagrams illustrate the method:



L'exemplaire filmé fut reproduit grâce à la générosité de:


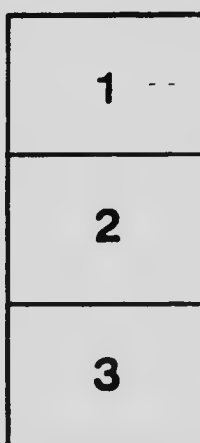

Stauffer Library  
Queen's University

Les images suivantes ont été reproduites avec le plus grand soin, compte tenu de la condition et de la netteté de l'exemplaire filmé, et en conformité avec les conditions du contrat de filmage.

Les exemplaires originaux dont la couverture en papier est imprimée sont filmés en commençant par le premier plat et en terminant soit par la dernière page qui comporte une empreinte d'impression ou d'illustration, soit par le second plat, selon le cas. Tous les autres exemplaires originaux sont filmés en commençant par la première page qui comporte une empreinte d'impression ou d'illustration et en terminant par la dernière page qui comporte une telle empreinte.



Un des symboles suivants apparaîtra sur la dernière image de chaque microfiche, selon le cas: le symbole  $\rightarrow$  signifie "A SUIVRE", le symbole  $\nabla$  signifie "FIN".

Les cartes, planches, tableaux, etc., peuvent être filmés à des taux de réduction différents. Lorsque le document est trop grand pour être reproduit en un seul cliché, il est filmé à partir de l'angle supérieur gauche, de gauche à droite, et de haut en bas, en prenant le nombre d'images nécessaire. Les diagrammes suivants illustrent la méthode.



# MICROCOPY RESOLUTION TEST CHART

(ANSI and ISO TEST CHART No. 2)



APPLIED IMAGE Inc

1653 East Main Street  
Rochester, New York 14609 USA  
(716) 482 - 0300 - Phone  
(716) 288 - 5989 - Fax

REPORT  
OF THE  
CANADIAN ARCTIC EXPEDITION  
1913-18

VOLUME IV: BOTANY

PART D: LICHENS

By G. K. MEPRILL

SOUTHERN PARTY---1913-16

G  
670  
191  
C2t  
v. 004  
pt. D  
c. 3



OTTAWA  
J. A. AGLAND  
PRINTER TO THE KING, MOST EXCELLENT MAJESTY

Printed July 16, 1924

# Report of the Canadian Arctic Expedition, 1913-18.

## VOLUME I: GENERAL INTRODUCTION, NARRATIVE, ETC.

- Part A: NORTHERN PARTY, 1913-18. . . . . (In preparation)  
Part B: SOUTHERN PARTY, 1913-16. By Rudolph Martin Anderson. . . . . (In preparation)

## VOLUME II: MAMMALS AND BIRDS

- Part A: MAMMALS OF WESTERN ARCTIC AMERICA. . . . . (In preparation)  
By Rudolph Martin Anderson. . . . .  
Part B: BIRDS OF WESTERN ARCTIC AMERICA. . . . . (In preparation)  
By E. M. Anderson and P. A. Thurner. . . . .

## VOLUME III: INSECTS

- INTRODUCTION. By C. Gordon Hewitt. . . . . (Issued December 11, 1920).  
Part A: COLEOPTERA. By Justus W. Folsom. . . . . (Issued July 17, 1919).  
Part B: NEUROPTEROID INSECTS. By Nathan Banks. . . . . (Issued July 11, 1919).  
Part C: DIPTERA.  
Carni-flies. By Charles P. Alexander.  
Mosquitoes. By Harrison G. Dyar.  
Diptera (excluding Tipulidae and Chironidae). By I. R. Malloch. . . . . (Issued July 14, 1919).  
Part D: MALLOPHAGA AND ANOPLURA.  
Mallophaga. By A. W. Baker.  
Anoplura. By G. F. Ferris and G. H. F. Nuttall. . . . . (Issued September 19, 1919).  
Part E: COLLEOPTERA.  
Forest Insects, including Ipsidae, Cerambycidae, and Buprestidae. By J. M. Swaine.  
Carabidae and Silphidae. By H. C. Fall.  
Coccinellidae, Elateridae, Chrysomelidae and Rhynchophora (excluding Ipsidae).  
By C. W. Leng.  
Dytiscidae. By J. D. Sherman, Jr. . . . . (Issued December 12, 1919).  
Part F: HEMIPTERA. By Edward P. VanDuzee. . . . . (Issued July 11, 1919).  
Part G: HYMENOPTERA AND PLANT GALLS.  
Sawflies. (Penthedrimoidea). By Alex. D. MacGillivray.  
Parasitic Hymenoptera. By Charles T. Brues.  
Wasps and Bees. By J. W. L. Stadel.  
Plant Galls. By E. Porter Felt. . . . . (Issued November 3, 1919).  
Part H: SPIDERS, MITES AND MYRIAPODS.  
Spiders. By J. H. Emerton.  
Mites. By Nathan Banks.  
Myriapods. By Ralph V. Chamberlin. . . . . (Issued July 14, 1919).  
Part I: LEPIDOPTERA. By Arthur Gilson. . . . . (Issued January 10, 1920).  
Part J: ORTHOPTERA. By E. M. Walker. . . . . (Issued September 4, 1920).  
Part K: INSECT LIFE ON THE WESTERN ARCTIC COAST OF AMERICA.  
By Frits Johansen. . . . . (Issued November 7, 1921).  
Part L: GENERAL INDEX. . . . . (Issued December 1, 1922).

## VOLUME IV: BOTANY

- Part A: FRESHWATER ALGAE AND FRESHWATER DIATOMS. By Charles W. Lowe. . . . . (Issued February 20, 1923).  
Part B: MARINE ALGAE. By F. S. Collins. . . . . (In preparation).  
Part C: FUNGI. By John Dearness. . . . . (Issued June 1, 1923).  
Part D: LICHENS. By G. K. Merrill. . . . . (Issued July 16, 1921).  
Part E: MOSSSES. By R. S. Williams. . . . . (Issued February 8, 1921).  
Part F: MARINE DIATOMS. By Albert Mann. . . . . (In preparation).

## VOLUME V: BOTANY

- Part A: VASCULAR PLANTS. By James M. Macoun and Theo. Holm. . . . . (Issued October 11, 1921).  
Part B: CONTRIBUTIONS TO MORPHOLOGY, SYNONYMY, AND GEOGRAPHICAL DISTRIBUTION OF ARCTIC PLANTS. By Theo. Holm. . . . . (Issued February 10, 1922).  
Part C: GENERAL NOTES ON ARCTIC VEGETATION. By Frits Johansen. . . . . (In press).

## VOLUME VI: FISHES, TUNICATES, ETC.

- Part A: FISHES. By F. Johansen. . . . . (In preparation).  
Part B: ASCIDIANS, ETC. By A. G. Huntsman. . . . . (Issued November 29, 1922).

## VOLUME VII: CRUSTACEA

- Part A: DECAPOD CRUSTACEANS. By Mary J. Rathbun. . . . . (Issued August 18, 1919).  
Part B: SCHIZOPOD CRUSTACEANS. By Waldo L. Schmitt. . . . . (Issued September 22, 1919).  
Part C: CYMAEIA. By W. T. Calman. . . . . (Issued October 15, 1920).  
Part D: ISOPODA. By P. L. Boone. . . . . (Issued November 10, 1920).  
Part E: AMPHIPODA. By Clarence R. Shoemaker. . . . . (Issued September 7, 1920).  
Part F: PNEUGONOIDEA. Leon J. Cole. . . . . (Issued January 3, 1921).  
Part G: LEPIDALLOPODA. By F. Johansen. . . . . (Issued May 10, 1922).  
Part H: CLADOCERA. By Chancey Juday. . . . . (Issued June 23, 1920).  
Part I: OSTRACODA. By R. W. Sharpe. . . . . (In preparation).  
Part J: FRESHWATER COPEPODA. By C. Dwight Marsh. . . . . (Issued April 21, 1920).  
Part K: MARINE COPEPODA. By A. Willey. . . . . (Issued June 25, 1920).  
Part L: PARASITIC COPEPODA. By Charles B. Wilson. . . . . (Issued August 6, 1920).  
Part M: CIRRIPEdia. By H. A. Pilsbry. . . . . (In preparation).  
Part N: THE CRUSTACEAN LIFE OF SOME ARCTIC LAGOONS, LAKES AND PONDS.  
By F. Johansen. . . . . (Issued December 30, 1922).

REPORT  
OF THE  
CANADIAN ARCTIC EXPEDITION  
1913-18

VOLUME IV: BOTANY

PART D: LICHENS

By G. K. MERRILL

SOUTHERN PART 1913-16



OTTAWA  
F. A. ACLAND  
PRINTER TO THE KING'S MOST EXCELLENT MAJESTY  
1924

Issued July 10, 1924



## Lichens Collected by the Canadian Arctic Expedition, 1913-18

By G. K. MERRILL, Rockland, Maine

The lichens collected by the Canadian Arctic Expedition of 1913-1918 were from points on the arctic coast along the 76th parallel. Exploration extended inland from Camden bay, Alaska, for a distance of thirty miles, and for about the same distance in the region of the Coppermine river. Otherwise, the lichens were taken from islands adjacent to the coast, or from the mainland near the sea. Rocks, bench pebbles, old bones, driftwood, and tundra formations supported the coast lichens; but, on the Coppermine river, a few were from the dead branches of living trees. The lichens found inland are to be considered elements of a continental flora; but it remains to be established if there is a distinctive strand flora.

The terms alpine and arctic as applied to lichen distribution must ever remain elastic. There are so many cosmopolites among lichen species, that the flora of any continental arctic area may show the floral elements of great land surfaces predominating.

Twelve alpine or arctic lichens enumerated in the accompanying list are found in the State of Maine, some of them descending to the sea level; on the other hand, the list contains the names of fifty species of general distribution at low altitudes in Maine and, indeed, all New England. Of the five hundred and five lichens credited to the arctic by Darbishire, one hundred and ninety-nine have been collected in Maine. The mean annual temperature of the Maine coast varies but little from 45° Fahr. The mean for that period of the year in which the sun is visible on the arctic coast should be relatively low, just how low I have no means of knowing. It would seem, however, that the lichens of temperate regions are less intolerant of low temperatures than are arctic and alpine ones of warmth.

Three species only of the list seem to be exclusively arctic, so far as North America is concerned, namely: *Cetraria chrysantha*, *Polyblastia scotinospora*, and *Verrucaria striatula* forma *dealbata*. *Dactylina arctica*, *Dufourea ramulosa*, *Dufourea madreporiformis*, and a few other high northern lichens may be observed on many of our western mountains in alpine situations. The mountains and general region of Alberta and British Columbia may be counted on to furnish duplicates of every lichen in our list except *Cetraria chrysantha*, *Polyblastia scotinospora*, and *Verrucaria striatula*.

If one may judge by the appearance of the foliaceous and, to a certain extent, the fruticose material from the arctic coast, conditions have not been favourable for development and growth. Infertile, dwarfed, and atypical exhibits are almost the rule. The crustose forms, however, find conditions more to their liking and well developed, fertile thalli are common and so abundant that the rocks everywhere are covered. *Caloplaca muricata* and *C. elegans* are everywhere profusely developed, particularly the first mentioned, and the conjecture seems warranted that the species is a pioneer. Climatic conditions are unfavourable for rock disintegration or decay of any sort, and for this reason crustose lichens tend to persist. It is easily conceivable that a well identified plant of any crustose species might be found in its original station after the lapse of one hundred years, and, in the case of those of slow growth, comparatively unaltered. In the Swiss alps, a plant of *Rhizocarpon geographicum* was watched by three generations of observers and its diameter had increased by

two centimeters only. Growth is exceedingly slow, and the likelihood of mechanical injury remote. Bones decay very slowly and there is no evidence that the lichen covering is contributive. Driftwood thrown beyond the reach of the water soon becomes covered with a varied lichen growth, the wood merely weathering and not decaying. The tundra formations furnish an interesting study because of the many generations of musci and lichens that go to make up the mass of tussock or expanse. In many places through the Barren Ground region and the Alaskan peninsula, the ground is covered to the depth of a foot or more with the debris of successive generations of lichens and mosses of which only the uppermost layer is living. From an ecological point of view, with the rock lichens there are two pioneers, *Caloplaca miniata* preferring smooth stones, and *Rhizocarpon geographicum* preferring the rough ones. Both smooth and rough stones if beyond the action of the waves eventually become covered with an indiscriminate coating of *Lecidea*, *Lecanora*, *Biatorella*, and other closely adherent species. A peculiarity noticed in the course of my examination of the crustose forms is the great number of vagrant apothecia interspersed with the better developed lichens. These apothecia were without trace of visible thallus, and belonged for the most part to the genera *Caloplaca*, *Rinodina*, *Lecanora*, and *Buellia*.

Darbishire found in his examination of the *Fram* lichens that old bones bore *Lecanora Hageni*, *L. varia*, *Rinodina turfaeca*, and *Buellia parasema*. No *Lecanora varia* occurs on the bones of our material, nor has it been observed on any other support. *Buellia parasema* was not detected, but *Buellia myriocarpa* was noticed.

On driftwood, Darbishire found *Caloplaca cerina*, *C. citrina*, *C. jungermanniae*, *Lecanora epibryon*, and *Buellia myriocarpa*. *Caloplaca citrina* was not present in any of our material, but the other species were observed. A rather curious fact may here be noted, that *Lecanora polytropa* or *L. polytropa intricata* were not to be found on either rocks or bones.

A comparison of results, in number of lichens collected by the Canadian Arctic expedition (93) and herein listed, with the accomplishment of other expeditions in adjacent regions may be of interest.<sup>1</sup>

Professor John Macoun visited the Yukon region in 1902 and from his material 103 species and varieties were separated. It is found that 33 are common to both districts.

Sir John Richardson visited the Mackenzie valley in 1826 and his lichens were identified by Leightor. One hundred were enumerated, and 27 are common to both regions.

The Second Norwegian Polar expedition of 1898-1902 visited Greenland, Ellesmere and King Oscar lands. The number of species differentiated by Darbishire is 161, and the number common to both regions does not exceed 40.

Alaska has been variously explored and nearly all of the lichens enumerated in this list have been found on its mainland or islands.

From Greenland 338 lichens have been listed, and 60 are common to Greenland and the region covered by Canadian Arctic Expedition. Labrador possesses 21 species in common, and Newfoundland 30.

<sup>1</sup>The lichens of the Canadian Arctic Expedition were collected by Mr. Frits Johansen, unless otherwise stated.

When not otherwise stated the localities given are in Northwest Territories, Canada. For exact position of localities see Vol. V. part A, pp. 5-6.

## VERRUCARIACEAE

**Verrucaria striatula** Wahl. in Ach. Method. Suppl. p. 21 (1803).

On beach pebbles, sandspit of Hulahula river, Alaska; on beach pebbles, ley reef, Alaskan arctic coast.

This lichen is so rare in America it is thought best to describe it. Thallus brown, greenish-brown or black, gelatinous, of diverging, radiate ridges, or these irregularly or dendritically arranged. Perithecia seated on the ridges, centrally situated, minute, with a large central pore, perithecial wall dimidiate.

Spores 8, colourless, ellipsoid, 8-9 x 4-5 $\mu$ .

Known from one locality in the United States, on pebbles bordering a river in Weymouth, Mass.

**Verrucaria striatula** Wahl. forma **dealbata** f. nov.

Thallus aut omnino aut in parte dealbatus, vel denique obsoletus, peritheciis persistentibus. In hoc statu perithecia dealbata vel solitaria vel in lineas breves disposita sunt. Sporae ut in specie. Forma dealbata eum planta typica videtur.

Distinguished from the species by the thalline ridges becoming partly or wholly dealbate, or the thallus at length obliterated with only the perithecia persisting. In this condition the perithecia may be solitary or arranged in definite short lines, and wholly dealbate.

The spores are identical with those of the species, and the dealbate form is to be found accompanying the typical plant.

**Polyblastia scotinospora** (Nyl.) Hellb. in Vet. Akad. Förh. p. 478 (1865).

On rocks, Sadlerochit river, 20 miles inland from Camden bay, Alaska. Probably new to North America.

## SPHAEROPHORACEAE

**Sphaerophorus coralloides** Pers. in Ust. An. I: p. 23 (1794).

On tundra, Collinson point, Alaska; tundra, between Port Clarence bay and Teller, Alaska.

The distribution of this species is peculiar. It is found as far south as Oregon on the west coast, and at the sea level at Eastport, Maine; but in our eastern mountains it is an alpine plant.

## LECIDEACEAE

**Lecidea contigua** (Hoffm.) Fr. Lich. Eur. p. 298 (1831).

On rocks, Wollaston peninsula, Victoria island.

**Lecidea Wulfenii** Koerb. Parerg. Lich. p. 216 (1867).

Over mosses, Bernard harbour, Dolphin and Union strait.

Not appearing in the Cummings List.

**Lecidea aglaea** Sommerf. Suppl. Fl. Lapp. p. 144 (1826).

On rocks, Bernard harbour.

**Lopadium pezizoideum** (Ach.) Koerb. Syst. Lich. Germ. p. 210 (1855).

*Heterothecium*, Tuck. Syn.

Over mosses, Collinson point, Alaska.

**Rhizocarpon alboatrum** (Hoffm.) Th. Fr. Aretoi, p. 237 (1861).

*Buellia* Tuck. Syn.

On dead branches of living white spruce, Coppermine river; driftwood and old logs, Collinson point, Alaska.

**Rhizocarpon alboatrum** (Hoffm.) Th. Fr. var. **epipolium** (Ach.) A. L. Sm.  
Brit. Lich. II: p. 189 (1911).  
On rocks, near Murray point, Wollaston peninsula.

**Rhizocarpon confervoides** DC. Fl. Franc. II: p. 565 (1805).

*Buellia pctraca* Tuck. Syn. pro parte.  
On rocks, 500-foot hill, 30 miles inland from Camden bay, Alaska.  
Common and varied in the Arctic.

**Rhizocarpon geminatum** (Flot.) Koerb. Syst. Lich. Germ. p. 279 (1855).  
On rocks, Sadlerochit river, 25 miles inland from Camden bay, Alaska.

**Rhizocarpon geographicum** (L.) DC. Fl. Franc. II: p. 365 (1805).  
On beach pebbles, Richardson island, Coronation gulf; on rocks, Bernard harbour; on rocks, Wollaston peninsula; on rocks, 30 miles inland from Camden bay, Alaska.

Ever present in arctic and alpine regions, on boulders, pebbles, and even sticks. It is the *Buellia geographica* of Tuck. Syn.

#### CLADONIACEAE

**Cladonia sylvatica** (L.) Hoffm. var. **sylvestris** Oed. in Fl. Dan. III fasc. 9 (1770).  
On earth, Chantry island, Bernard harbour.

**Cladonia sylvatica** (L.) Hoffm. forma **sphagnoides** Flk. Clad. Comm. p. 168 (1828).  
On earth, south coast of Coronation gulf. J. R. Cox and J. J. O'Neill.

**Cladonia bellidiflora** (Arch.) Schaer. Lich. Helv. Spiegl. p. 21 (1823).  
Tundra hummocks, Collinson point, Alaska.

**Cladonia bellidiflora** (Ach.) Schaer. var. **coccocephala** (Ach.) Wain. Mon. Clad. I: p. 204 (1887).  
Tundra hummocks, Collinson point, Alaska.

**Cladonia coccifera** (L.) Willd. Fl. Berol. p. 361 (1787).  
Tundra, Demarcation point, Alaska; tundra, Cockburn point, Dolphin and Union strait.

**Cladonia coccifera** (L.) Willd. var. **pleurota** (Flk.) Schaer. Lich. Helv. Spiegl. p. 25 (1823).  
Over mosses, Cockburn point; on tundra, Collinson point, Alaska.

**Cladonia pyxidata** (L.) Fr. var. **neglecta** (Flk.) Mass. Sched. Crit. p. 82 (1855).  
On earth, cape Bathurst.

**Cladonia pyxidata** (L.) Fr. var. **Pocillum** (Ach.) Flot. Linnæa, 19 (1843).  
Tundra, Demarcation point, Alaska; tundra, Bernard harbour.

**Cladonia carneola** Fr. Lich. Eur. Ref. p. 233 (1831).  
Tundra hummock, Collinson point, Alaska.

**Stereocaulon tomentosum** Fr. Sched. Crit. p. 20 (1826).  
On earth, Camden bay, Alaska.

#### GYROPHORACEAE

**Gyrophora anthracina** (Wulf.) Koerb. Syst. Lich. Germ. p. 99 (1855).  
*Umbilicaria*, Tuck. Syn.

On rocks, mouth of Rae's Mackenzie river, Wollaston peninsula.  
A plant of common occurrence on all rock specimens from the region, but in an immature condition.

**Gyrophora anthracina** (Wulf.) Koerb. var. **reticulata** Schaer. Spieg. p. 104 (1823).

*Umbilicaria*, Tuck. Syn.

On rocks, Bernard harbour.

**Gyrophora proboscidea** (L.) Ach. Method. Lich. p. 105 (1803).

*Umbilicaria*, Tuck. Syn.

On rocks, 30 miles inland from Camden bay, Alaska.

All of our plants intermediate between the typical condition and the var. *arctica* of Tuckerman's Syn.

#### ACAROSPORACEAE

**Biatorrella testudinea** (Ach.) Mass. var. **coracina** (Sommerf.) Th. Fr. Lich. Scand. II: p. 403 (1874).

*Lecidea morio coracina*, Tuck. Syn.

On rocks, Bernard harbour.

**Biatorrella testudinea** (Ach.) Mass. var. **pallens** (Mont.) Th. Fr. Lich. Scand. II: p. 403 (1874).

On rocks, Bernard harbour; on same substratum, Wollaston peninsula.

**Acarospora molybdina** (Wahl.) Mass. Symmet. p. 21 (1855).

*Lecanora*, Tuck. Syn.

On rocks, Bernard harbour.

#### COLLEMACEAE

**Collema crispum** Ach. Syn. p. 311 (1814).

On mosses in crannies of rocks, on river, 30 miles inland from Camden bay, Alaska.

#### PANNARIACEAE

**Psoroma hypnorum** (Hoffm.) Nyl. Scand. p. 121 (1861).

*Pannaria*, Tuck. Syn.

On mosses, Collinson point, Alaska.

#### PELTIGERACEAE

**Peltigera canina** (L.) Hoffm. forma **sorediata** Schaer. Enum. p. 20 (1850).

On mosses, 30 miles inland from Camden bay, Alaska.

**Peltigera spuria** (Ach.) Nyl. Syn. I: p. 325 (1860).

Crevices of rocks, on river, 30 miles inland from Camden bay, Alaska.

**Peltigera apthosa** (L.) Hoffm. Fl. Germ. II: p. 107 (1795).

Tundra, 25 miles inland from Camden bay, Alaska.

#### LECANORACEAE

**Lecanora chrysoleuca** (Sw.) Ach. var. **rubina** (Vill.) Th. Fr. Lich. Scand. I: p. 224 (1871).

On rocks, 500-foot hill, 50 miles inland from Camden bay, Alaska.

**Lecanora badia** (Pers.) Ach. Lich. Univ. p. 407 (1810).

On rocks, Bernard harbour.

- Lecanora frustulosa** (Dicks) Ach. Lich. Univ. p. 405 (1810).  
On dolomite, Sutton island, Dolphin and Union strait.  
Thallus degraded and apothecia discoloured.
- Lecanora epibryon** Ach. Syn. p. 155 (1814).  
On mosses in tundra, Demarcation point, Alaska, and over mosses, Bernard harbour.
- Lecanora umbrina** (Ehrh.) Nyl. Bull. Soc. Bot. XIII: p. 369 (1866).  
On driftwood, Spy island, Alaskan arctic coast.
- Lecanora Hageni** Ach. Lich. Univ. p. 367 (1810).  
On old bone, Bernard harbour; same substratum, Icy reef, Alaskan arctic coast; on driftwood, Spy island, Alaskan arctic coast.
- Lecanora subfusca** (L.) Nyl. Emend. Flora p. 250, note 2 (1872).  
On old bones, Young point.
- Lecanora cinerea** (Ach.) Sommerf. Suppl. Fl. Lapp. p. 99 (1826).  
On stones, 50 miles inland from Camden bay, Alaska.
- Lecanora gibbosa** (Ach.) Nyl. Lapp. Orient. p. 137 (1867).  
On beach pebbles, Richardson island, Coronation gulf; on rocks, 50 miles inland from Camden bay, Alaska.
- Lecanora verrucosa** (Ach.) Laur. Teste Nyl. Scand. p. 159.  
On stones, Bernard harbour.
- Ochrolechia tartarea** (L.) Mass. Ricerche, p. 30 (1852).  
*Lecanora*, Tuck. Syn.  
On earth and over mosses, Ross point, Wollaston peninsula; Young point; on tuosses, small island at entrance to Bernard harbour.
- Candelariella vitellina** (Ach.) Mull. Bull. Herb. Boiss. II: append. 47 (1894).  
*Placodium* Tuck. Syn.  
On stones, Bernard harbour.
- Candelariella cerinella** (Flk.) Zahl. Engler and Prantl, Pflanzenf. p. 207 (1907).  
*Placodium vitellinum aurellum* Tuck. Syn.  
*Caloplaca subsimilis* Th. Fr. Lich. Scand.  
*Gyalolechia subsimilis* Koerb. Syst. Lich. Germ.  
On old bones, Young point.

#### PARMELIACEAE

- Parmelia physodes** (L.) Ach. Method. Lich. p. 250 (1803).  
On dead branches of living white spruce, Coppermine river.
- Parmelia physodes** (L.) Ach. forma **fuscescens** Cromb. Grevill. XV: p. 75 (1857).  
On dead branches of living white spruce, Sandstone rapids, Coppermine river.
- Parmelia physodes** (L.) Ach. var. **vittata** Ach. Syn. p. 218 (1814).  
Collinson point, Alaska.
- Parmelia fraudans** Nyl. Scand. p. 100 (1861).  
On boulders in tundra, Camden bay, Alaska.
- Parmelia saxatilis** (L.) Ach. Method. Lich. p. 204 (1803).  
Tundra, Bernard harbour; on mosses, Uloksak's island, Bernard harbour; on big boulders in tundra, Camden bay, Alaska.

- Parmella saxatilis** (L.) Ach. var. **omphalodes** (L.) Fr. L. E. p. 62 (1831).  
On big boulder in tundra, Camden bay, Alaska.
- Parmelia conspersa** (Ehrh.) Ach. Method. Lich. p. 205 (1803).  
On rocks, 50 miles inland from Camden bay, Alaska.
- Parmelia incurva** (Pers.) Fr. Nov. Sched. Crit. 31 (1826).  
On rocks, 50 miles inland from Camden bay, Alaska.
- Parmelia centrifuga** (L.) Ach. Method. Lich. p. 118 (1803).  
On rocks, 50 miles inland from Camden bay, Alaska.
- Parmelia clavacea** (L.) Ach. Lich. Univ. p. 462 (1810).  
On dead branches of living white spruce, Coppermine river.
- Parmelia stygia** (L.) Ach. Method. Lich. p. 203 (1803).  
On rocks, Bernard harbour; on rocks, 30 miles inland from Camden bay, Alaska.
- Cornicularia lanata** (L.) Gray, Nat. Arr. I: p. 105 (1821).  
*Parmelia*, Tuck. Syn.  
On rocks, Bernard harbour.
- Cetraria islandica** (L.) Ach. Method. Lich. p. 293 (1803).  
Tundra, Collinson point, Alaska; on earth, Sandstone rapids, Coppermine river.
- Cetraria cucullata** (Bell.) Ach. Method. Lich. p. 293 (1803).  
On earth, Herschel island, Y.T.; cape Bathurst, Basalt island, Coronation gulf; 30 miles inland from Camden bay, Alaska; Sandstone rapids, Coppermine river; and on tundra between Port Clarence bay and Teller, Alaska.
- Cetraria nivalis** (L.) Ach. Method. Lich. p. 294 (1803).  
On earth, Herschel island, Y.T.; Sandstone rapids, Coppermine river.
- Cetraria chrysantha** Tuck. Suppl. Am. Journ. of Sci. and Arts XXV: p. 423 (1858).  
On stones, 50 miles inland from Camden bay, Alaska; in tundra between Port Clarence bay and Teller, Alaska.
- Cetraria juniperina** (L.) Ach. var. **terrestris** Schaer. Spielg. p. 249 (1823).  
Over mosses, Chantry island, Bernard harbour.
- Cetraria fahlunensis** (L.) Schaer. var. **polyschiza** (Nyl.) Th. Fr. Lich. Spitsb. p. 11 (1867).  
*Platysma*, Nyl.  
On rocks, 30 miles inland from Camden bay, Alaska.

## USNEACEAE

- Letharia thamnodes** (Flot.) Hue Lich. Ex. Eur. Suite I: p. 58 (1901).  
*Evernia prunastri* pro parte, Tuck. Syn.  
Chantry island, Bernard harbour.  
Probably the form *esoreliosa* (Nyl.) Hue.
- Duforea madreporiformis** Ach. Lich. Univ. p. 524 (1810).  
*Cetraria*, Tuck. Syn.  
On earth, Chantry island, Bernard harbour.
- Duforea ramulosa** Hook. in appendix to Parry's second voyage, p. 414 (1824).  
*Cetraria*, Tuck. Syn.  
On earth, mouth of Rae's Mackenzie river, Wollaston peninsula.

**Dactylina arctica** (Hook.) Nyl. Syn. I: p. 286 (1860).

*Cetraria*, Tuck. Syn.

On earth, small island, Camden bay, Alaska; also at Bernard harbour.

**Alectoria ochroleuca** (Ehrh.) Nyl. prod. p. 47 (1857).

On dead branches of living white spruce, Coppermine river; on earth, Bernard harbour.

**Alectoria chalybeiformis** (L.) Gray Nat. Arr. I: p. 408 (1821).

*Alectoria jubata chalybeiformis*, Tuck. Syn.

On dead branches of living white spruce, Coppermine river.

**Alectoria nigricans** (Ach.) Nyl. Lich. Scand. p. 71 (1861).

On earth, 30 miles inland from Camden bay, Alaska.

**Usnea ceratina** Ach. Lich. Univ. p. 610 (1810).

On dead branches of living white spruce, Coppermine river.

**Thamnomlia vermicularis** (Sw.) In Linn. fil. Method. Muscorum p. 119 (1781).

On earth, 30 miles inland from Camden bay, Alaska; Bernard harbour.

#### CALOPLACACEAE

**Blastenia ferruginea** (Huds.) Koerb. Syst. Lich. Germ. p. 181 (1855).

*Placodium*, Tuck. Syn.

On driftwood, Spy island, Alaska, and Collinson point, Alaska.

**Blastenia ferruginea** (Huds.) Koerb. var. **pollinii** Mass. Sched. Crit. p. 57 (1855).

*Placodium*, Tuck. Syn.

On rocks, Bernard harbour; on rocks, 50 miles inland from Camden bay, Alaska.

**Caloplaca miniatum** (Hoffm.)

*Lichen minutus* Hoffm. Enum. 62 (1781).

*Caloplaca murorum miniatum* (Hoffm.) Th. Fr. Lich. Scand. I: 170 (1871).

*Placodium miniatum* Hoffm. Darbshire, Sec. Arct. Exp. of the *Fram*, p. 30 (1911).

On rocks, Richardson island, Coronation gulf; Bernard harbour; Chantry island, Bernard harbour; Dolphin and Union strait; 30 miles inland from Camden bay, Alaska; on beach pebbles, sand spit of Hukahula river, Alaska; near Murray point, Wollaston peninsula; Icy reef, Alaska; arctic coast.

**Caloplaca elegans** (Link) Th. Fr. Lich. Scand. p. 168 (1871).

*Placodium*, Tuck. Syn.

On boulders, Bernard harbour; top of cliff, mouth of Rae's Mackenzie river, Wollaston land; on dolomite, Lady Franklin point, Wollaston land; on rocks, Coronation gulf.

**Caloplaca elegans** (Link) Th. Fr. var. **tenuis** (Wahl.) Th. Fr. Lich. Scand. p. 168 (1871).

On rocks, Bernard harbour; on dolomite, Dolphin and Union strait.

**Caloplaca jungermanniae** (Vahl.) Th. Fr. Lich. Scand. p. 179 (1871).

*Placodium*, Tuck. Syn.

Over mosses, Ross point, Wollaston land.

**Caloplaca cerina** (Ehrh.) Th. Fr. Arctoi. p. 118 (1860).

*Placodium*, Tuck. Syn.

On old bones, Icy reef, Alaskan arctic coast.



- Caloplaca cerina** (Ehrh.) Th. Fr. var. **stillicidiorum** (Hornem.) Th. Fr. Lich. Scand. p. 171 (1871).  
In moist places, island southeast of Lady Franklin point, Coronation gulf.
- Caloplaca nivalls** (Koerb.) Th. Fr. Lich. Scand. I: p. 191 (1871).  
*Placodium*, Tuck. Syn.  
On old bones, Bernard harbour.

## THELOSCHISTACEAE

- Xanthoria lichnea** (Ach.) Th. Fr. Lich. Scand. p. 116 (1871).  
*Theloschistes*, Tuck. Syn.  
On old bones and dead wood in tundra, Collinson point, Alaska.
- Xanthoria lichnea** (Ach.) Th. Fr. var. **pygmaea** (Bot.) Th. Fr. Lich. Scand. p. 116 (1871).  
*Theloschistes*, Tuck. Syn.  
On driftwood, Spy island, Alaska; tundra, Demarcation point, Alaska; Rae's Mackenzie river, Wollaston peninsula; driftwood, Collinson point, Alaska; on big boulder in tundra, Camden bay, Alaska.

## BUELLIACEAE


- Buellia spuria** (Schaer.) Koerb. Pareg. Lich. p. 183 (1860).  
On rocks, 500-foot hill, 20 miles inland from Camden bay, Alaska.
- Buellia alpicola** (Wahl.) Kremp. Lich. Fl. Bayern. p. 200 (1861).  
On rocks, small island near Richardson islands, Coronation gulf.
- Buellia papillata** (Sommerf.) Tuck. Syn. II: p. 91 (1888).  
Tundra, Young point; over mosses, Uloksak's island, Bernard harbour.
- Buellia myriocarpa** (DC.) Müdd. Man. p. 217 (1861).  
On driftwood and logs, Collinson point, Alaska; Spy island, Alaskan arctic coast.
- Rinodina exigua** (Ach.) Th. Fr. Lich. Scand. I: p. 201 (1871).  
On dead branches of trees, Coppermine river.
- Rinodina turfacea** (Wahl.) Th. Fr. Arctoi, p. 126 (1861).  
Tundra, Bernard harbour; in moist places, island southeast of Lady Franklin point, Coronation gulf; on old bones, Bernard harbour and Young point.

## PHYSCIACEAE

- Physcia pulverulenta** (Schreb.) Nyl. Syn. I: p. 419 (1860).  
On driftwood, Collinson point, Alaska; same support, Young point.
- Physcia pulverulenta** (Schreb.) Nyl. var. **muscigena** (Ach.) Nyl. Syn. I: p. 420 (1860).  
Over mosses, mouth of Rae's Mackenzie river, Wollaston peninsula.
- Physcia tenella** (Scop.) Nyl. forma **leptalea** (Ach.) Lynge. Norweg. Physciaceae, p. 43 (1916).  
*Physcia hispida*, Tuck. Syn.  
On old bones, Young point.
- Physcia tribacia** (Ach.) Tuck. Syn. I: p. 75 (1881).  
On boulders, Bernard harbour.

## BIBLIOGRAPHY

- Arnold, Dr. F.  
1896. Labrador  
1896. Newfoundland
- Babington, Churchill.  
1852-7. Botany of the Voyage of H.M.S. *Hood* by Seaman
- Branth, J. S. Deichman.  
1887-1892. Greenland's Lichen Flora.
- Cummings, Clara I.  
1902. List of Labrador Lichens  
1906. The Lichens of Alaska
- Darbishire, D.D.C.V.  
1909. Lichens collected during the second Norwegian Polar Expedition
- Fries, Th. M.  
1860. Lichenes Arctici.  
1867. Lichenes Spatzbergenses.  
1871-1871. Lichenographia Scandinavica.  
1877. Polyblastia Scandinavica.  
1879. Lichens collected during the English Polar Expedition
- Greely, Lieut. A. W.  
Report on Botany of the Lady Franklin Bay Expedition
- Hooker, Sir Wm., Jackson and Arnott, G. A. Walker.  
1841. Botany of Beechey's Voyage to the Pacific and Behring's Strait
- Hue, A.  
1886-1888. Addenda nova.  
1888. Lichens de Miquelon.  
1892. Lichenes Exotici.  
1901. Lichenes Extra-Europaei.
- Hulting, J.  
1896. Beiträge zur Flechtenflora Nordamerikas
- Kumlien, Ludvig.  
1879. Howgate Polar Expedition. Lichens by Tuckerman
- Koerber, G. W.  
1855. Systema Lichenum Germaniae.  
1860. Peregria Lichenologica.
- Law, A. P.  
1906. Cruise of the *Albatross*.
- Leighton, W. A.  
1865. Notes on Lichens collected by Sir John Richardson in Arctic America.
- Lindsay, W. Lauder.  
1862. Contributions to the Lichen-Flora of Northern Europe.  
1869. The Lichen Flora of Greenland.  
1869. Observations on Lichens collected by Dr. Brown in West Greenland
- Merrill, G. K.  
1908. Yukon Lichens, collected by J. Macoun.
- Macoun, John.  
1902. Catalogue of Canadian Plants, Part 7
- Nylander, William.  
1858-60. Synopsis Methodica Lichenum.  
1861. Lichenes Scandinaviae.  
1888. Enumeratio Lichenes Freti Behringii.
- Rothrock, J. T.  
1867. Flora of Alaska.
- Stizenberger, E.  
1876. Index Lichenum Hyperboreum.  
1892. Die Alektorienarten.
- Tuckerman, Edward.  
1882-1888. A synopsis of North American Lichens
- Wetherill, Dr. H. E.  
1894. List of plants obtained on the Peary Auxiliary Expedition.
- Wainio, Edw.  
1887, 1894, 1897. Monographia Cladoniarum.



3 9004 02404776 0

Report of the Commission on the Geology and Geography of Alaska, 1913-1924

**VOLUME VIII: MOLLUSKS, ECHINODERMS, COELENTERATES, ETC.**

- Part A: MOLLUSKS, RECENT AND PLEISTOCENE. By William H. Dall. *(Issued September 24, 1919.)*
- Part B: CEPHALOPODA AND PTEROPODA. *(In preparation.)*
  - Cephalopoda. By S. S. Berry
  - Pteropoda. By W. J. Chapin
- Part C: ECHINODERMS. By Austin H. Clark. *(Issued April 6, 1920.)*
- Part D: BRYOZOA. By R. C. Osburn. *(Issued February 20, 1921.)*
- Part E: ROTIFORMIA. By H. K. Harring. *(Issued December 1, 1921.)*
- Part F: CHYTRIDGNATHA. By A. G. Huntsman. *(In preparation.)*
- Part G: ALGYNARIA AND ACTINARIA. By A. E. Verrill. *(Issued April 22, 1922.)*
- Part H: MEDUSAE AND CTENOPHORA. By H. B. Bigelow. *(Issued June 9, 1923.)*
- Part I: HYDROIDS. By C. McLean Fraser. *(Issued August 1, 1924.)*
- Part J: POLIPIERA. By A. Dooly. *(In press.)*

**VOLUME IX: ANNELIDS, PARASITIC WORMS, PROTOZOANS, ETC.**

- Part A: OLIGOCHAETA
  - Lumbriculidae. By Frank Smith
  - Eteolidae. By Paul S. Welch. *(Issued September 23, 1919.)*
- Part B: POLYCHAETA. By Ralph V. Chamberlin. *(Issued November 10, 1920.)*
- Part C: HIRUDINEA. By J. P. Moore. *(Issued February 1, 1921.)*
- Part D: Gephyrea. By Ralph V. Chamberlin. *(Issued June 9, 1923.)*
- Part E: ACANTHOCEPHALA. By H. J. Van Cleave. *(Issued April 7, 1925.)*
- Part F: NEMATODA. By N. A. Cobb. *(In preparation.)*
- Part G-H: TREMATODA AND CESTODA. By A. R. Cooper. *(Issued July 1, 1924.)*
- Part I: TRICHELLARIA. By A. Huxell. *(In preparation.)*
- Part J: GORDIACEA.
- Part K: NEMATITINI. By Ralph V. Chamberlin. *(In preparation.)*
- Part L: SPOROZOA. By J. W. Mayor. *(In preparation.)*
- Part M: FORAMINIFERA. By J. A. Cushman. *(Issued February 6, 1920.)*

**VOLUME X: PLANKTON, HYDROGRAPHY, TIDES, ETC.**

- Part C: TIDAL OBSERVATIONS AND RESULTS. By W. Bell Dawson. *(Issued October 1, 1920.)*
- Part D: HYDROGRAPHY. *(In preparation.)*

**VOLUME XI: GEOLOGY AND GEOGRAPHY**

- Part A: THE GEOLOGY OF THE ARCTIC COAST OF CANADA, WEST OF THE KENT PENINSULA. By J. J. O'Neill. *(Issued July 8, 1924.)*
- Part B: MAPS AND GEOGRAPHICAL NOTES. By Kenneth G. Chipman and John R. Cox. *(Issued July 8, 1924.)*

**VOLUME XII: THE COPPER ESKIMOS**

- Part A: THE LIFE OF THE COPPER ESKIMOS. By D. Jenness. *(Issued January 11, 1922.)*
- Part B: THE PHYSICAL CHARACTERISTICS OF THE WESTERN AND COPPER ESKIMOS. By D. Jenness. *(Issued May 25, 1923.)*
- Part C: THE OSTEOLOGY OF THE WESTERN AND CENTRAL ESKIMOS. By John Cameron. *(June 24, 1924.)*

**VOLUME XIII: ESKIMO FOLK-LORE**

- Part A: ESKIMO MYTHS AND TRADITIONS, FROM ALASKA, THE MACKENZIE DELTA, AND CORONATION GULF. By D. Jenness. *(In press.)*
- Part B: STRING FIGURES OF THE ESKIMOS. By D. Jenness. *(In press.)*

**VOLUME XIV: ESKIMO SONGS**

- Part A: SONGS OF THE COPPER ESKIMOS. By Helen H. Roberts and D. Jenness. *(Ready for press.)*

**VOLUME XV: ESKIMOS LANGUAGE AND TECHNOLOGY**

- Part A: COMPARATIVE GRAMMAR AND VOCABULARY OF THE ESKIMO DIALECTS OF POINT BARROW, THE MACKENZIE DELTA, AND CORONATION GULF. By D. Jenness. *(In preparation.)*
- Part B: TECHNOLOGY OF THE COPPER ESKIMOS. *(To be prepared.)*

**VOLUME XVI: ARCHAEOLOGY**

- CONTRIBUTIONS TO THE ARCHAEOLOGY OF WESTERN ARCTIC AMERICA. *(To be prepared.)*

Index issued with last number of each volume.

ETC.

1919 .

paration).  
d, 1920).  
20, 1921 .  
1, 1921).  
paration).  
1, 1921).  
20, 1920).  
1, 1921).  
1920).

1919)  
19, 1920).  
1921).  
0, 1920).  
7, 1920).  
paration).  
1921).  
paration).

paration).  
paration)  
1920).

1, 1920).  
paration).

**KENT**  
1921).  
l. Cox.  
1921).

1921).  
**COPPER**  
1921).  
1921).

**DELTA.**  
In press).  
In press).

for press).

**LECTS**  
**N GULF.**  
paration).  
prepared).

**AMERICA**  
prepared)







