



VOTERS' LIST

1887.

TOWNSHIP OF TURNBERRY.

CLERK'S CERTIFICATE.

I, THOMAS FORTUNE, Clerk of the Municipality of the Township of Turnberry in the County of Huron, do hereby certify that parts One and Three of the within list constitute a correct list for the year 1887, of all persons appearing by the last revised Assessment Roll of the said Municipality, to be entitled to vote at Elections for Members of the Legislative Assembly; and that parts One and Two constitute a correct list for said year, of all persons appearing by the said Roll to be entitled to vote at Municipal Elections, in the said Municipality.

*And I hereby call upon all electors to examine the said lists, and if any omissions or other errors are perceived therein, to take immediate proceedings to have the said errors corrected according to law.

THOS. FORTUNE,
Township Clerk, Turnberry.

Dated this 5th day of August, 1887.

JUDGE'S CERTIFICATE

THOMAS FORTUNE, Clerk of the Municipality of the Township of Turnberry, having certified under his hand, that no complaint respecting the List of Voters for said Municipality, for the year 1887, had been received by him within Thirty Days after the first posting up of the same; and on application of the said Clerk, I ISAAC FRANCIS TOMS, ESQ., Judge of the County Court of Huron, in the pursuance of the provisions of "The Voters' List Act," certify that the within printed List of Voters, being one of the copies received by me from the said Clerk under Section 2 of the said Act, is the Revised List of Voters for the said Municipality for the year 1887.

Given under my hand and seal, at Goderich, in the said County, this.....
.....day of..... 1887.

JUDGE'S CERTIFICATE.

I, ISAAC FRANCIS TOMS, ESQ., Judge of the County Court of the County of Huron, pursuant to the 12th Section of "The Voters' List Act," do hereby certify that the within is a correct copy of the List of Voters for the year 1887, received by me from the Clerk of the Municipality of the Town of Wingham, according to my revision and correction thereof, pursuant to the provisions of the said Act.

Dated at the of
in the said County, thisday of..... 1887.

The Sheriff shall, immediately upon receipt of his copies, cause one of them to be posted up in a conspicuous place in the Court House; the Clerk of the Peace, upon receipt of his copies, shall cause one of them to be posted in a conspicuous place in his office; every Public or Separate School Head Master or Mistress shall in like manner put one on the door of the School House; and every Post Master shall post up one of the copies in his Post Office.

2

.....

VOTERS' LIST--1887.

MUNICIPALITY OF TURNBERRY.


SCHEDULE OF POST OFFICES:

- | | | |
|--------------|----------------|---------------|
| 1. BLUEVALE. | 3. GLENFARROW. | 5. BELMORE. |
| 2. WINGHAM. | 4. WROXETER. | 6. GLENANNAN. |

POLLING SUB-DIVISION No. 1.—Comprising the 9th, 10th, 11th and 12th Concessions, West of Lot 23, inclusive; all of the B Concession and the Town Plot of Wingham.


PART 1.—Persons entitled to vote at both Municipal Elections and Elections to the Legislative Assembly.

No.	NAME.	LOT.	CON.	OCC.	P.
543	Allan, James	97 98 99	Zetland	Owner	2
552	Ansley, John	7 8 9 10	W T P	Owner	2
615	A Jams, A. W.	146 126	W T P	Owner	2
635	Anderson, Robert M.	N 1/2 11 12	B	Owner	2
75	Agar, Robert	23	10	Owner	2
529	Baird, William	26	B	Owner	2
534	Burk, Francis	19	B	Owner	2
535	Burk, George	19	B	L H Son	2
548	Burchill, Samuel	S 1/2 14	B	Owner	2
	" Burchill, Thomas	S 1/2 13	B	Owner	2
486	Butt, James	Part 29	W T P	Owner	2
629	Bradley, John	Park lot 44	W T P	Owner	2
640	Barrett, George	pk lot 40 41	W T P	Tenant	2
644	Beckett, James	pt 30	W T P	Owner	2
203	Blackwell, George	24	9	Owner	2
62	Bettie, John	35	12	Owner	2
546	Carr, James	S 1/2 15	B	Owner	2
547	Carr, William	S 1/2 15	B	I H S	2
555	Clark, Angus	41	W T P	Owner	2
578	Carruthers, Thomas	26	W T P	Owner	2
616	Cranston, Robert	185 186 187 &c	W T P	Owner	2
619	Crookshanks, William	11 12	B	Owner	2
621	Curry, Robert	S pt 11 12	B	Owner	2
624	Campbell, Alexander	B C	W T P	Owner	2
58	Dawson, Phillip	N pt 31	12	Owner	2
545	Eggleston, John	pt 16	B	Owner	2
597	Eiford, John	pt 29 216 217	W T P	Owner	2
613	Eadie, Robert	140 141 111 112	W T P	Tenant	2
	" Eadie, A. B.	140 141 111 112	W T P	Owner	2
625	England, James	pk lot 51 62	W T P	Owner	2
637	Ellott, Thomas	pk lot 27 28	W T P	Owner	2
52	F. xton, William	25	12	Tenant	2
64	Fallis, Robert	E 1/2 30	11	Owner	2
71	Fife, Lawrence	N pt 26	10	Owner	2
534	Farley, Edward	17 18 19 20	W T P	Owner	2
563	Fisher, Peter	79 80 86	W T P	Owner	2
626	Fretwell, George	pk lots 39 50 52	W T P	Owner	2
636	Flannagan, Patrick	pk lots 32 33	W T P	Tenant	2
593	Flack, Joseph A	239 239 240	W T P	Owner	2




Polling Sub-Division No. 1-Continued.

P. No.	NAME.	LOT.	CON.	P. O.
53	Goy, Thomas	26 28	12	Owner
54	G y, John	26 28	12	L H S
553	Godkin, Henry	20	B	Owner
555	Graham, T. C.	74 75 90 91	W T P	Owner
561	Green, John	346 347 348	W T P	Owner
586	Gow, Peter	28 Fisher's survey	W T P	Owner
618	Groves, Duncan	152 193	W T P	Owner
627	Gotby, John	pk lots 42 43 45 46	W T P	Owner
628	Gotby, Wilmot	pk lots 42 43 45 46	W T P	L H S
627	Gordon, A.	pk lots 53 54	W T P	Owner
635	Gordon, Archibald	W 38	10	Owner
65	Homuth, Charles	pt 29 30	10	Owner
66	Homuth, August	pt 29 pt 30	10 11	Owner
67	Holmes, John	28	11	Owner
73	Holmes, Bennett	25 24	11 12	Owner
74	Holmes, David	25 24	11 12	L H S
525	Homuth, William	27	B	Owner
566	Hutton, William B.	351 352 353	W T P	Owner
567	Hutton, Price & Carr	Grist mill	W T P	Tenant
580	Hart, Thomas	1 Helena St.	W T P	Tenant
602	Harvey, John	274 230	W T P	Owner
642	Holder, Emmanuel	209 210 211	W T P	Owner
640	Holloway, John	pk lots 40 41	W T P	Owner
791	Irwin, Robert	243 244 260	W T P	Owner
592	Irwin, Robert J	279 280 281	W T P	Owner
76	Johnston, William	23 24	10	Owner
77	Johnston, John	24	11	Owner
519	Johnston, John	pt 27 pt 28	10	Owner
519	Johnston, James	pt 27 pt 28	10	Owner
560	Johnston, William M.	356 357 358 359	W T P	Owner
584	Jackson, Thomas	6 Helena St.	W T P	Owner
605	Johnston, James	222 223 224	W T P	Owner
601	Jackson, A. B.	225 226 227	W T P	Owner
520	Johnston, James	329 330 331	W T P	Owner
518	Kelly, Alexander	8 pt 26 27	10	Owner
"	Kelly, John	8 pt 26 27	10	Part Owner
536	Kennedy, Robert	18	B	Owner
537	Kennedy, William J.	18	B	L H S
72	Kerr, John	26	11	Owner
623	Kerr, Joseph J.	5 Helens St.	W T B	Tenant
57	Labelle, John	30	12	Owner
59	Long, John	32	12	Owner
60	Long, James	32	12	L H S
530	Lamont Malcolm	24	B	Owner
530	Lamont, John	24	B	pt Owner
531	Lamont, Ronald	23	B	Owner
536	Linklater, Peter	39 40 24	W T P	Owner
572	Linklater, William	pt 4	W T P	Owner
575	Linklater, Thomas	9	W T P	Owner
585	Lockridge, Samuel	228 231 291 292	W T P	Owner
585	Lockridge, Samuel	306 307 321	W T P	Tenant
604	Lockridge, James	pt 273	W T P	Owner
630	Luxford, Albert	pk lot 29	W T P	Owner



Polling Sub-Division No. 1-Continued.

JUROR No. on Roll.	NAME.	LOT.	CON.	P. O.
50	McGregor, Alex.....	W 23.....	12.....	Owner.....
51	McGregor, Alex., Jr.....	W 23.....	12.....	L. H. Son.....
55	Messer, James.....	27.....	12.....	Owner.....
55	Messer, James.....	27.....	12.....	Owner.....
56	McKinnon, John.....	29.....	12.....	Owner.....
527	McCreight, Thomas.....	28 29 pt 30.....	B.....	Owner.....
528	McCreight, John C.....	28 29 pt 30.....	B.....	I. H. S.....
542	McDonald, David.....	101 102 103 52.....	Zetland.....	Owner.....
556	Mitchell, J. H.....	1 2 3 4 5 6.....	W T P.....	Owner.....
568	McLean, Lanchlin.....	Sawmill.....	W T P.....	Owner.....
569	McLean, John.....	Sawmill.....	W T P.....	Owner.....
570	McGregor, Duncan.....	4 5.....	W T P.....	Owner.....
590	Melon, John.....	267.....	W T P.....	Owner.....
611	Mooney, William.....	pk lot 69 163 &c.....	W T P.....	Owner.....
52	Mitchell, William.....	25.....	12.....	Owner.....
636	Murchison, John.....	pk lots 32 33 34.....	W T P.....	Owner.....
622	Mullen, George.....	161 162 183.....	W T P.....	Owner.....
622	McClennagan, James.....	pk 1 4 75.....	W T P.....	Owner.....
623	Martin, Thomas.....	pk lot 76.....	W T P.....	Owner.....
634	McAllister, Archibald.....	N 13 14.....	B.....	Owner.....
211	Millar, James.....	11 12 13.....	J. Fis. sur.	Tenant.....
211	Millar, John.....	11 12 13.....	Fis'r's sur.	L. H. S.....
63	Nichel, John.....	pt 30 pt 31.....	11.....	Owner.....
63	Nichel, John.....	pt 30 pt 31.....	11.....	Part Owner.....
602	Netterfield, Thomas.....	82 83 84 85.....	W T P.....	Owner.....
614	Netterfield, James.....	142 143 144 145.....	W T P.....	Owner.....
617	Netterfield, William.....	101 102 103 108.....	W T P.....	Owner.....
632	Netterfield, John.....	pk lots 58 59 60.....	W T P.....	Owner.....
632	Netterfield, Thomas.....	pk lots 58 59 60.....	W T P.....	Owner.....
531	Orvis, E. W.....	17 pt 18.....	B.....	Tenant.....
525	Pelton, John.....	pt 30.....	B.....	Owner.....
565	Price, Thomas.....	87 88 89 76.....	W T P.....	Owner.....
567	Potter, Henry.....	pt 5 6 187.....	W T P.....	Owner.....
608	Phippen, George.....	179 166.....	W T P.....	Owner.....
623	Patterson, George.....	pk lots 70 71 72 77.....	W T P.....	Owner.....
639	Parker, Joseph.....	pk lot 36.....	W T P.....	Owner.....
210	Stapleton, William.....	1 2.....	Fis'r's sur.	Owner.....
600	Snigley, James N.....	pk lot 68.....	Fis'r's sur.	Owner.....
610	Snigley, Richard.....	135 139.....	Fis'r's sur.	Owner.....
630	Swindlehurst, Abraham.....	pk lots 55 56 57.....	Fis'r's sur.	Owner.....
641	Snell, John.....	pk lot 35.....	Fis'r's sur.	Tenant.....
643	Seen, Robert.....	289 290 293.....	Fis'r's sur.	Owner.....
648	Seagram, Joseph.....	pt 1 Fisher's sur'y	Fis'r's sur.	Owner.....
521	Thomson, George.....	21 22.....	B.....	Owner.....
521	Thomson, G. T.....	21 22.....	B.....	pt Owner.....
522	Thomson, Lewis G.....	21 22.....	B.....	pt Owner.....
579	Thomson, W. R.....	27.....	W T P.....	Owner.....



Polling Sub-Division No. 1-Continued.

JUROR. No. on Roll.	NAME.	LOT.	CON.	P. O.
61	Willows, Philip	33 34	12.....	Tenant 2
70	Wilson, Murray	27.....	11.....	Owner..... 2
78	Wilson, John	23.....	11.....	Owner..... 2
206	Wheelans, William.....	23.....	9	Owner..... 2
207	Wheelans, Andrew.....	23.....	9	L H S..... 2
517	Wade, George.....	25.....	9	Owner..... 2
524	Wilson, Gavin.....	25.....	B	Owner..... 2
557	Walter, Richard.....	12 13 14 15.....	W T P.....	Owner..... 2
558	Wellwood, Samuel.....	29 30 31 32.....	W T P.....	Owner..... 2
589	Welsh, John.....	32 33 34.....	W T P.....	Owner..... 2
603	Wilson, James.....	273	W T P.....	Owner..... 2
606	Wells, G. P.....	Block C	W T P.....	Owner..... 2
607	Wells, Walter.....	blk C	W T P.....	pt Owner ... 2

533 Young, James... .. pt 16


B.....	Owner.....	2
--------	------------	---

PART 2—Persons entitled to vote at Municipal Elections, Only.

577	Cummings, Mrs.....	25.....	W T P.....	2
599	Eastwood, Miss	276	W T P.....	2
620	Graham, Ellen	147 148 117	W T P.....	2
645	Gilmor, Mrs.....	pt 26 126	W T P.....	2
574	King, Mrs. J. A.....	5 6	W T P.....	2
557	McKenzie, Mrs.....	25 26 27.....	W T P.....	2
617	Mulholland, Mrs.....	153 154 192	W T P.....	2

PART 3—Persons entitled to vote at Elections to the Legislative Assembly, Only.

582	Bisbee, J. A.		Householder
549	Everett, Everett.....		W T P..... Householder
631	Flanagan, Frank.....	pk lot 38.....	W T P..... Householder
540	Gray, John	16.....	B
576	Gooderich, William		Householder
600	Hoocy, James		W T P..... Householder
571	Lamont, John.....	45 Helena St.....	W T P..... Householder
523	McKay, Hector	22.....	B
539	McDonald, John.....	C pt 16	B
587	McDonald, A.....	pt 29	W T P..... Householder
598	McDonald, J.		Householder
541	Sutton, William		B




VOTERS' LIST--1887.

MUNICIPALITY OF TURNBERRY.

POLLING SUB-DIVISION No. 2.—Comprising the 1st Concession from Lot 5 to 60 inclusive; all of the 2nd and A Concessions, and from Lot 84 to 26 inclusive in the C Concession.

PART 1.—Persons entitled to vote at both Municipal Elections and Elections to the Legislative Assembly.

J. BOR.	No. on Roll.	NAME.	LOT.	CON.		
J	324	Anderson, William S.....	N 16	1	Owner.....	4
	325	Anderson, Francis	N 16	1	L H S.....	4
J	328	Anderson, Samuel	N pt 37 38	1	Owner.....	4
	329	Anderson, James C	N pt 37 38	1	L H S.....	4
	456	Aitchison, George	124 125 D. S.....	Bluevale...	Owner.....	4
J	345	Bolt, Emmanuel.....	7	2	Owner.....	4
J	383	Bray, John	W pt 31	C	Owner.....	4
	423	Black, Samuel	N 33 34 8 35 36	1	Owner.....	1
	424	Black, Robert	84 35 36	1	L H S.....	1
	446	Burgess, John.....	126 D. S.....	Bluevale...	Tenant	1
	446	Bruce, A.....	126 D. S.....	Bluevale...	Owner.....	1
	471	Beattie, John	86 87 D. S.....	Bluevale...	Owner.....	1
J	327	Casemore, James.....	N 35 36.....	1	Owner.....	1
	379	Carmichael, John	N 29	C	L H S.....	4
J	444	Conover, A. J.....	7 D. S.....	Bluevale...	Owner.....	1
	470	Coultice, Thomas	90 91 88 89 D. S.	Bluevale...	Owner.....	1
J	487	Cleghorn, Adam.....	pt 20	1	Owner.....	1
	488	Cleghorn, Irvine.....	pt 20	1	L H S.....	1
	502	Casemore, John	10.....	1	Owner.....	2
J	510	Casemore, Joseph	9	1	Owner.....	2
	511	Casemore, John	9	1	L H S.....	2
	385	Douglas, William	S pt 1	2	Owner.....	4
J	387	Douglas, Robert	N 1 2 3.....	A	Owner.....	4
	457	Diment, John.....	25 26 27.....	1	Owner.....	1
	458	Diment, Henry	25 26 27.....	1	L H S.....	1
	467	Duncan, Robert	50 51 34 D. S.	Bluevale...	Owner.....	1
J	477	Diment, John	pt 28 29	1	Owner.....	1
	473	Duncan, William	pt 28	1	Owner.....	1
J	365	Evans, Thomas	7	2	Owner.....	4
J	425	Etcher, John	S pt 31 32	1	Owner.....	1
	426	Etcher, Ira	S pt 31 32	1	L H S.....	1
	508	Elliot, John	18 19	Junct'on v'e	Owner.....	2
J	368	Funston, George.....	W pt 26	C	Owner.....	4
	382	Farrell, William.....	E 31	C	Owner.....	4
J	473	Farrow, John	22 23 24 25	Bluevale...	Owner.....	1
	474	Farrow, Thomas.....	110 111 D. S.	Bluevals...	Owner.....	1




Polling Sub-Division No. 2 - Continued.

JUROR No. Roll	NAME.	LOT.	CON.	P. O.	
J 331	Gillespie, John	N 1/2 41 42	1	Owner	1
332	Gillespie, James J.	N 1/2 41 42	1	L H S.	1
389	Graysley, James	N 1/2 5 6	A	Tenant	4
J 420	Gray, Andrew	S 1/2 37 38	1	Owner	1
421	Gray, William D.	S 1/2 37 38	1	L H Son	1
422	Gray, James B.	S 1/2 37 38	1	L H S.	1
449	Gray, William	9 10 D. S.	Bluevale	Owner	1
451	Garness, John	17 D. S.	Bluevale	Owner	1
J 481	Gannett, Charles	N pt 23 24	1	Owner	1
J 482	Gannett, George	N 1/2 26	1	Owner	1
J 218	Hogg, Robert	N 1/2 13 14	1	Owner	2
360	Hemphill, Thomas	W 1/2 4	2	Owner	4
J 390	Hooper, Robert	34	C	Owner	4
J 392	Hamilton, John	32 33	C	Owner	4
393	Hamilton, Robert	N 1/2 8 9 10	A	Tenant	4
393	Hamilton, Alexander	N 1/2 8 9 10	A	Owner	4
J 396	Heslop, James	S 1/2 5 6 7	A	Owner	4
J 400	Heslop, Alexander	S 1/2 58 59	1	Owner	4
J 499	Hogg, Richard	8 pt 13 14	1	Owner	2
500	Hogg, James	pt 13	1	Tenant	2
515	Henderson, Thomas	6 pt 5	1	Owner	2
417	Johnston, Robert	S 1/2 43	1	Owner	1
471	Jones, James D.	86 87 D. S.	Bluevale	Tenant	1
484	Jackson, Irvine	22	1	Owner	1
J 495	Jenkins, Thomas	S 1/2 15 16	1	Owner	1
496	Jenkins, George	S 1/2 15 16	1	L H S.	1
497	Jenkins, Benjamin	S 1/2 15 16	1	L H S.	1
498	Jenkins, John	S 1/2 15 16	1	L H S.	1
506	Jaffray, Robert	1 2 3 9 10	Junct'ou'e	Owner	1
476	King, Duncan	N 1/2 31 32 33	1	Owner	1
460	King, Robert	pt 36 37 38 39	Bluevale	Owner	1
J 331	Leathorn, Robert	N 1/2 39 40	1	Owner	1
386	Lake, James	8 pt 2	2	Tenant	4
429	Leech, Joseph	Mill reserve	Bluevale	Owner	1
503	Langley, Seth	7	Junct'ou'e	Owner	2
J 216	Moffat, George	N 1/2 5 6 7 8	1	Owner	2
217	Moffat, John J.	N 1/2 5 6 7 8	1	L H S.	2
J 334	Millar, John	N 1/2 48	1	Owner	4
J 335	McEwen, John	N 1/2 54 55	1	Owner	4
J 350	McEwen, Peter	6	2	Owner	4
J 351	McNaughton, Duncan	N 1/2 46 47 5	1 2	pt Owner	4
352	McNaughton, Donald	N 1/2 46 47 5	1 2	pt Owner	4
353	McNaughton, John	N 1/2 46 47 5	1 2	pt Owner	4
354	McNaughton, Duncan, Jr	N 1/2 46 47 5	1 2	pt Owner	4
375	Miller, Robert	27	C	Owner	4
376	Miller, Richard B.	27	C	L H S.	4
J 377	Musgrove, Thomas	28	C	Owner	4
380	Morrow, Adam	S 1/2 29 30	C	Owner	4
381	Morrow, William	S 1/2 29 30	C	L H S.	4
394	McPherson, Duncan	S 1/2 8 9 10	A	Tenant	4
J 399	Moffat, Robert	N 1/2 53 54 55	1	Owner	4
402	Miller, John R.	N 1/2 53 54 55	1	Tenant	4
403	Miller, Richard T.	N 1/2 53 54 55	1	Tenant	4
404	Miller, David M.	N 1/2 53 54 55	1	Tenant	4
405	Miller, John D.	N 1/2 53 54 55	1	Tenant	4

5

Polling Sub-Division No. 2-Continued.

JUROR No.	NAME.	LOT.	CON.	A.C.	
J 406	Moffat, James	N 1/2 51 52	1	Owner	4
407	McBrien, James	S 1/2 53	1	Owner	4
409	Moffat, Christopher	S 1/2 51 52	1	L H S.	4
410	Moffat, James	S 1/2 51 52	1	L H S.	4
411	Moffat, Robert	S 1/2 51 52	1	L H S.	4
J 412	Moffat, David	49 50	1	Owner	4
J 413	Moffat, David, Jr.	S 1/2 48	1	Owner	4
419	McCartany, James	S 1/2 39 40	1	Owner	4
431	McPherson, Robert	W 1/2 5 C. S.	Bluevale	Owner	1
346	McEwen, Alexander	pt 6	2	Owner	4
445	Messer, William	8 pt 9 D. S.	Bluevale	Owner	1
453	McGee, Alexander	pt 30	1	Tenant	1
453	McGee, James	pt 30	1	Owner	1
483	Mathewson, John	24	1	Owner	1
J 492	Maxwell, Robert	17 S 1/2 18	1	Owner	4
493	Maxwell, James	17 S 1/2 18	1	L H S.	4
494	Maxwell, William	17 S 1/2 18	1	L H S.	4
501	McLaren, Peter	11 12	1	Owner	2
516	Mason, Robert	S W pt 5	1	Tenant	2
J 415	Nicholson, James	S 1/2 44 45	1	Owner	1
475	Nixon, Thomas	Gristmill	Bluevale	Owner	1
507	Northgreaves, Isaac	13 14	Junct'ouy	Owner	2
320	Pugh, H. C.	N pt 23 24	1	Owner	1
J 370	Pomeroy, William	E pt 26	C	Owner	4
J 388	Parks, William H.	N 1/2 4	A	Owner	4
389	Parks, Gideon	N 1/2 5 6	A	Owner	4
394	Pope, Thomas	S 1/2 8 9 10	A	Owner	4
437	Pirie, George	13 18 C S	Bluevale	Tenant	1
462	Paterson, Francis	45 46 47 80 D. S.	Bluevale	Owner	1
464	Paterson, Archibald	52 129	Bluevale	Owner	1
466	Paterson, John	29 30 31 32	Bluevale	Owner	1
J 414	Ross, Hugh	S 1/2 46 47	1	Owner	1
418	Rea, Hugh	S 1/2 41 42	1	Tenant	1
418	Rea, Robert	S 1/2 41 42	1	Tenant	1
418	Rea, David	S 1/2 41 42	1	Owner	1
432	Ross, William	11 12 13 D. S.	Bluevale	Owner	1
433	Ross, James H.	81 D. S.	Bluevale	pt Owner	1
J 485	Robertson, Alexander	S pt 23 24	1	Owner	1
491	Rutherford, Walter	10 E 1/2 18	1	Tenant	1
491	Ross, Alexander	19 E 1/2 18	1	Owner	1
J 361	Stewart, James	2 3	2	Owner	4
362	Stewart, Alexander	2 3	2	L H S.	4
401	Snell, John	56 57	1	Owner	4
428	Stewart, William H.	6 7 8 C. S.	Bluevale	Owner	1
430	Stewart, Thomas	12 19 C. S.	Bluevale	Owner	1
438	Sanderson, William	pt 3 C. S.	Bluevale	Owner	1
441	Scott, F. B.	pt 4 D.S. 5 96 C.S.	Bluevale	Owner	1
443	Sibbald, Robert F.	6 pt 30 D. S.	Bluevale	Owner	1
452	Sherdown, John	pt 30 D. S.	Bluevale	Owner	1
459	Saults, Benj. J.	1 2 3 D. S.	Bluevale	Tenant	1
461	Smith, William	40 41 D. S.	Bluevale	Owner	1
479	Smith, T.	N 1/2 29 30	1	Owner	1



Polling Sub-Division No. 2—Continued.

No. on Roll.	NAME	LOT.	CON.	P. O.
436	Timmins, James.....	4 C. S.....	Bluevale ...	Owner..... 1
479	Thomas, Philip	N $\frac{1}{2}$ 27 28.....	1	Owner..... 1
486	Talbot, E. R.	pt 20	1	Owner..... 2
513	Tipling, Amos	7 8	1	Owner..... 2
514	Tipling, Thomas	7 8	1	Owner..... 2
440	Thornton, Seymour	28 C. S.	Bluevale ...	Tenant 1

322	Walker, Joseph W.....	N $\frac{1}{2}$ 20	1	Owner..... 2
323	Walker, George	N $\frac{1}{2}$ 17	1	Owner..... 2
384	Wright, Francis W.....	S $\frac{1}{2}$ 1.....	2	Tenant 4
397	Wright, Francis	N $\frac{1}{2}$ 58 59 60	1	Owner..... 4
398	Wright, William	N $\frac{1}{2}$ 58 59 60	1	Owner..... 4
453	Walmesley, John	pt 30	1	Owner..... 1
516	Wellwood, John.....	S W pt 5.....	1	Owner..... 2


333	Yeo, Joseph.....	N pt 44 45.....	1	Owner..... 1
336	Yeo, Robert, Jr.....	C pt 44 45	1	Tenant 1

PART 2—Persons entitled to vote at Municipal Elections, Only.

463	Bailey, Mrs.....	33 D. S.	Bluevale ...	
427	Hannah, Mrs.....	27 C. S.	Bluevale ...	
408	Moffat, Mrs.....	S $\frac{1}{2}$ 51 52.....	1	Owner.....
468	Messer, Mrs.....	75 76 77 D. S.....	Bluevale ...	
442	Stowe, Mrs.....	45 157 D. S.	Bluevale ...	
434	Walmesley, Mrs.....	9 C. S.	Bluevale ...	
450	Walmesley, Charles.....	14 D. S.	Bluevale ...	

PART 3—Persons entitled to vote at Elections to the Legislative Assembly, Only.

489	Anderson, William	pt 20	1	Householder 4
472	Billingsley, Thomas		Bluevale ...	Householder 1
378	Carmichael, Mrs.....	W $\frac{1}{2}$ 29.....	C	Owner..... 2
509	Christopher, Lawrence	18 19	Junct'on'v'e	Householder 1
504	Gibbings, Thomas	6	Junct'on'v'e	Householder 2
512	Gibbings, Albert.....	12 3 9 10.....	Junct'on'v'e	Householder 2
391	Hooper, Sebastian	34.....	C	Householder 4
469	Hartley, A. Y.....		Bluevale ...	Householder 1
429	Herbert, Charles.....	8 C. S.....	Bluevale ...	Householder 1
454	Lake, Hiram	pt 30	1	Householder 1
480	Mitchell, James	N $\frac{1}{2}$ 27	1	Householder 1
465	Paterson, Walter	52 D. S	Bluevale ...	Householder 1
461	Thyne, Robert.....	S $\frac{1}{2}$ 43	1	Householder 1
363	Westlake, William.....	4	2	Householder 4




VOTERS' LIST--1887.

MUNICIPALITY OF TURNBERRY.

POLLING SUB-DIVISION No. 8.—Comprising all the 3rd, 4th, 5th, 6th, 7th and 8th Concessions and from Lot 25 to 11, inclusive, in the C Concession.

PART 1.—Persons entitled to vote at both Municipal Elections and Elections to the Legislative Assembly.

J.C.ROL. No. on Roll.	NAME.	LOT.	CON.	P. O.	
235	Anderson, Peter	12 E $\frac{1}{2}$ 13	6	Owner	3
236	Anderson, Duncan	12 E $\frac{1}{2}$ 13	6	L H S	3
237	Anderson, Peter	12 E $\frac{1}{2}$ 13	6	L H S	3
238	Anderson, Neil	12 E $\frac{1}{2}$ 13	6	L H S	3
J 244	Anderson, James	10	7	Owner	3
J 243	Anderson, Robert	10	6	pt Owner	3
J 243	Anderson, Thomas	10	6	pt Owner	3
J 256	Belt, Thomas	5	7	Owner	3
J 264	Bentley, James	3	6	Owner	3
J 316	Belford, Andrew	14	5	Owner	1
317	Belford, Francis	14	5	L H S	1
326	Black, John	11	4	Owner	1
J 195	Cornyn, William	21	8	Owner	2
196	Cornyn, William J.	21	8	L H S	2
197	Cornyn, John	21	8	L H S	2
J 215	Crookshanks, George	22 pt 23	8	Owner	2
247	Campbell, Peter	9	6	Owner	3
J 313	Churchill, George	12	5	Owner	1
318	Casmore, James	12 13 14	4	Tenant	1
222	Davis, Harry	18	7	Owner	2
245	Dodds, Andrew J.	W $\frac{1}{2}$ 4 S $\frac{1}{2}$ 5	5	Owner	1
J 202	Elliott, James	23	8	pt Owner	2
J 202	Elliott, Eli	23	8	pt Owner	2
204	Elliott, Alfred	23	8	L H S	2
203	Elliott, William	23	8	L H S	2
205	Elliott, William H.	23	8	L H S	2
J 285	Egleson, William	1	4	Owner	4
J 308	Elliott, James	10	4	Owner	1
309	Elliott, John T.	10	4	L H S	1
310	Elliott, Simon T.	10	4	L H S	1
J 372	Fvans, Robert	23	C	Owner	4
251	Fpplett, Thomas	pt 8	6	Owner	
158	Fortune, George	5	8	Owner	4
259	Fraser, Douglas	pt 3 pt 4	7	Owner	3
371	Foster, George	pt 24	C	Owner	




Polling Sub-Division No. 3-Continued.

JUROR No. on Roll	NAME.	LOT.	CON.		
162	Gilpin, John	8	8	Owner	
J 183	Gilmour, Thomas	16 17	8	Owner	2
J 185	Gray, William	18	8	Owner	2
186	Gray, John T.	18	8	L H S.	2
J 193	Gibson, Huston	20	8	Owner	2
194	Gibson, Thomas	20	8	L H S.	2
212	Gregory, Thomas	pt 23	8	Owner	2
J 254	Gemmill, William	pt 15 pt 16	C	Owner	4
J 262	Gemmill, John	3 pt 4	7	Owner	4
J 263	Gemmill, Alexander	N pt 4	7	Owner	4
270	Green, John	pt 1	7	Owner	4
272	Gemmill, David	S 1 pt 15	7 C	Owner	4
273	Gemmill, Andrew D.	S 1 pt 15	7 C	L H S.	4
J 275	Gemmill, Andrew	W pt 16	C	Owner	4
296	Gilkinson, Richard	W 1/4 S 1/4 5	5	L H S.	1
360	Heron, William	E pt 25	C	Owner	4
J 169	Hastings, Thomas	10 pt 10	8 9	Owner	2
170	Hastings, Peter	10 pt 10	8 9	L H S.	2
J 249	Higgins, Thomas	W pt 8	7	Owner	3
J 250	Higgins, Joseph	pt 7 pt 8	7	Owner	3
J 252	Higgins, Elijah	E pt 7	7	Owner	3
J 251	Henning, Benjamin	7 pt 8	6	Owner	3
J 251	Henning, Herbert	7 pt 8	6	Owner	3
J 290	Harris, William	3	5	Owner	4
J 293	Harris, John	pt 4	4	Owner	4
J 298	Hooper, James	5 E 1/8	4	Owner	1
299	Hooper, James, Jr.	5 E 1/8	4	L H S.	1
J 300	Harris, Robert B.	6 pt 4	4	Owner	4
J 304	Hawkings, Henry	8	5	Owner	1
314	Holmes, Nathaniel	13	5	Owner	1
315	Holmes, Robert	13	5	L H S.	1
J 319	Hughes, Albert	E 1/2 12	4	Owner	1
J 360	Harris, George	3	3	Owner	1
141	Hays, W.	E 1/2 11	C	Owner	
J 230	Johnston, Robert	14	6	Owner	1
231	Johnston, John J.	14	6	L H S.	1
141	King, James	E 1/2 11	C	Tenant	4
297	Kirton, James	S pt 6	5	Owner	1
J 147	Kitchen, Joseph	14 S 1/4 13 N 1/4 1	C 7	Owner	4
148	Kitchen, Frederick	14 S 1/4 13 N 1/4 1	C 7	L H S.	4
149	Kitchen, Charles	14 S 1/4 13 N 1/4 1	C 7	L H S.	4
J 164	Lewis, Francis	6	8	Owner	2
281	Linton, Robert	20	C	Owner	4
282	Linton, Robert, Jr.	20	C	L H S.	4
283	Linton, William	20	C	L H S.	4
J 355	Lovell, Lawrence	5	3	Owner	4
356	Lovell, Joseph	5	3	L H S.	4
357	Lovell, Thomas	5	3	L H S.	4

Polling Sub-Division No. 3-Continued;

Section No. of Roll	NAME.	LOT.	CON.	P. O.
J. 150	McGlynn, John	W $\frac{1}{2}$ 14 1	C 8 $\frac{1}{2}$	Owner..... 4.
213	McIndoo, Robert	pt 24	8	Owner..... 2.
J. 229	McEwen, Duncan	14	7	Owner..... 2.
J. 239	McDonald, Alexander	12	7	Owner..... 3.
J. 241	McPherson, William	11	7	Owner..... 3.
245	McDougall, Hugh	9	7	Owner..... 3.
246	McDougall, Peter	9	7	L H S..... 3.
253	McKernie, William	6	7	Owner..... 3.
J. 257	McBurney, John	4	6	Owner..... 3.
258	McBurney, Samuel	5	6	Occupant..... 3.
261	Moffat, William	8 pt 3	7	Owner..... 3.
277	Mitchell, Andrew	18 pt 19	C	Owner..... 4.
278	Mitchell, Robert G.	18 pt 19	C	L H S..... 4.
279	Mitchell, Francis E.	18 pt 19	C	L H S..... 4.
J. 280	Mitchell, William J.	E pt 19	C	Owner..... 4.
J. 284	McTavish, Peter	21	C	Owner..... 4.
J. 286	Martin, David	1	5	Owner..... 4.
287	Martin, Thomas	1	5	L H S..... 4.
298	McTavish, John S.	2 2	4 5	Owner..... 4.
306	Musgrove, John	9	4	Owner..... 1.
307	Musgrove, John J.	9	4	L H S..... 1.
J. 342	McGee, Arthur	N $\frac{1}{2}$ 8	3	Owner..... 1.
348	McEwen, James	6	3	pt Owner..... 1.
J. 349	McEwen, Alexander	6	3	pt Owner..... 1.
358	McEwen, James	4	3	Owner..... 4.
359	McEwen, Peter	4	3	L H S..... 4.
373	McTavish, Charles	22	C	Tenant..... 4.
373	McTavish, Douglas	22	C	Tenant..... 4.
373	McDougall, Hugh	22	C	Owner..... 4.
163	Markham, Joseph	9	8	Owner..... 2.
199	Murray, William	E $\frac{1}{2}$ 19	8	Owner..... 2.
	Moore, John E.	pt 9	5	Owner..... 1.
J. 266	Nicholson, George	2	6	Owner..... 3.
J. 302	Nichol, James	7	4	pt Owner..... 4.
163	Posliff, Aaron	9	8	Tenant..... 2.
J. 219	Poscock, George	19 20	6 7	Owner..... 2.
227	Powell, John	15	6	Owner..... 1.
J. 232	Parish, James	E $\frac{1}{2}$ 13	6	Owner..... 2.
233	Powell, Thomas	13	7	Owner..... 1.
234	Powell, Francis	13	7	L H S..... 1.
J. 240	Powell, Tom K.	11	6	Owner..... 1.
274	Porteous, William	pt 15	C	Owner..... 4.
228	Poscock, John	N $\frac{1}{2}$ 15	7	Tenant..... 2.
J. 271	Raddaway, Richard	1	6	Owner..... 3.
J. 312	Rolph, John	N $\frac{1}{2}$ 10	5	Owner..... 1.
	Richardson, Joseph	12 13 14	4	Owner..... 1.
J. 177	Robinson, John	13 15	8	Owner..... 2.
178	Robinson, John, Jr.	13 15	8	L H S..... 2.
179	Robinson, William	13 15	8	L H S..... 2.
228	Raby, John	N $\frac{1}{2}$ 15	7	Tenant..... 2.
J. 289	Sanborn, William H.	E pt 3	4	Owner..... 4.
291	Sanborn, Reuben	W pt 3	4	Owner..... 4.
292	Sanborn, John	W pt 3	4	L H S..... 4.
303	Stothers, Hugh	7	5	Owner..... 4.
J. 311	Stacey, Thomas	S $\frac{1}{2}$ 10	5	Owner..... 1.
J. 364	Stewart, Donald	2	2	Owner..... 4.
276	Thomson, Alexander	17	C	Owner..... 4.
J. 226	Tracey, Lawrence	S $\frac{1}{2}$ 16 17	7	Owner..... 2.
156	Turton, Francis	2	8	Owner.....
220	Vanstone, Samuel	19	7	Owner..... 2.
224	Vanderdusson, John	E $\frac{1}{2}$ 4	5	Tenant..... 4.



Polling Sub-Division No. 3-Continued.


JUROR No. on Roll.	NAME.	LOT.	CON.		A. O.
145	Wilson, William J.....	12 N $\frac{1}{2}$ 13.....	C	Tenant	4
145	Weir, John	12 N $\frac{1}{2}$ 13.....	C	Owner.....	4
190	Wood, David	E $\frac{1}{2}$ 19	8	Tenant	2
J 221	Walker, John W.....	18.....	6	Owner.....	2
223	Wright, Isaac	17 N $\frac{1}{2}$ 16.....	6	Owner.....	2
224	Wright, William.....	17 N $\frac{1}{2}$ 16.....	6	L H S.....	2
J 255	Wylie, James	6 pt 5	6 7	Owner.....	3
267	Wray, James	2	7	Owner.....	3
268	Wray, John.....	2	7	L H S.....	3
269	Wray, James	2	7	L H S.....	3
321	Watcher, John	8 pt 16	6	Owner.....	1
367	Walker, Thomas.....	pt 24 25	C	Owner.....	4
367	Walker, Christopher	pt 24 25	C	Owner.....	4
371	Wells, William	pt 24	C	Tenant	4
337	Yeo, Robert.....	8 9 9	2 3	Owner.....	4
338	Yeo, John.....	8 9 9	2 3	L H S.....	4
339	Yeo, William	8 9 9	2 3	L H S.....	4
340	Yeo, George.....	8 9 9	2 3	L H S.....	4
341	Yeo, Joseph.....	8 9 9	2 3	L H S.....	4
J 343	Yeo, William	7 8 $\frac{1}{2}$ 8	3	Owner.....	4
344	Yeo, William, Jr.....	7 8 $\frac{1}{2}$ 8	3	L H S.....	4

PART 2—Persons entitled to vote at Municipal Elections, Only.

214	Baxter, Mrs.....	pt 23	8	Owner.....	2
265	Bryant, Mrs.....	N E pt 3.....	6	Owner.....	3
161	Caldwell, Mrs.....	7	8	Owner.....	2
225	Kerswell, Mrs.....	C pt 16	6	Owner.....	1
260	Moore, Mrs.....	N pt 3.....	6	Owner.....	3
347	McEwen, Mrs.....	6	3	Owner.....	1
301	Nichol, Mrs.....	7	4	Owner.....	1
228	Johnston, Mrs.....	N $\frac{1}{2}$ 15	7	Owner.....	2
189	Wood, Mrs.....	W $\frac{1}{2}$ 19.....	8	Owner.....	2

PART 8—Persons entitled to vote at Elections to the Legislative Assembly, Only.

248	McEwen, Alexander	9	6	Householder	4
366	Short, Jo'in.....	1	3	Householder	4




VOTERS' LIST--1887.

MUNICIPALITY OF TURNBERRY.

POLLING SUB-DIVISION No. 4.—Comprising the 9th, 10th, 11th and 12th Concessions, from Lot 1 to 22, inclusive, and from Lot 10 to 1, inclusive, in the C Concession.


PART 1.—Persons entitled to vote at both Municipal Elections and Elections to the Legislative Assembly.

JCTOR. No. on Roll.	NAME.	LOT.	CON.	P. O.
J 16	Abraham, John J.	21	Belmore	Owner..... 5
J 32	Aitken, William	10	12	Owner..... 6
J 41	Aitken, Robert	E 1 16	12	Owner..... 6
J 105	Aitken, Thomas	13	10	Owner..... 6
J 118	Appelby, Thomas	E 1 6 7	10	Owner..... 6
J 122	Armstrong, Richard	5	10	Owner..... 6
J 137	Abraham, John	S 1 6	C	Owner..... 5
J 137	Abraham, Thomas	N 1 7	C	Owner..... 5
J 152	Abram, Henry	E 1 2	9	Owner..... 5
J 13	Andersen, William	15 33	Belmore	Owner.....
J 8	Baker, Conrad	9 49 10 11	Belmore	Owner..... 5
J 6	Bremner, George	2	C	Owner..... 5
J 45	Bryce, George	18	12	Owner..... 2
J 124	Breen, Robert	4	10	Owner..... 5
J 125	Breen, Robert J.	4	10	L H S..... 5
J 133	Brooks, John	1	11	Tenant..... 5
J 136	Barton, Gustavus	N 1 6 S 1 3	C	Owner..... 5
J 46	Ballah, James	19	12	Owner.....
J 10	Cook, Frederick	4 5 8 50	Belmore	Owner..... 5
J 33	Clark, William	11	12	Owner..... 6
J 35	Casemore, Robert J.	pt 13	12	Tenant..... 6
J 39	Campbell, Robert	E 1 15	12	Owner.....
J 40	Casemore, Joseph	W 1 15	12	Owner..... 6
J 42	Cameron, Alexander	W 1 16	12	Owner..... 2
J 90	Cowden, James	S 1 20	10	Owner..... 2
J 93	Cook, Jacob	N 1 15	11	Owner..... 5
J 126	Copeland, John	4	11	Owner..... 5
J 142	Chrysler, Anson	10	C	Owner..... 5
J 143	Chrysler, Henry	10	C	L H S..... 5
J 144	Chrysler, Allan	10	C	L H S..... 5
J 184	Carruthers, Frank	17 pt 18	9	pt Owner ... 2
J 184	Carruthers, Walter	17 pt 18	9	pt Owner ... 2
J 184	Carruthers, William	17 pt 18	9	pt Owner ... 2
J 119	Cameron, M. C.	6 E 1 7	11	Owner.....
J 34	Curry, Philip	12	12	Owner.....
J 107	Duncan, David	14 13	10	Owner..... 6
J 200	Deans, Peter	22	9	Owner..... 2
J 201	Deans, William	22	9	L H S..... 2
J 101	Eadie, David	16	10	pt Owner ... 6
J 102	Eadie, Colin S.	16	10	pt Owner ... 6



Polling Sub-Division No. 4-Continued.

Loc. on Map.	NAME.	LOT.	CON.	
7	Fryfogle, Daniel.....	6	Belmore ...	Owner..... 5
24	Farrell, Edward	5	12.....	Owner..... 5
26	Fryfogle, Jacob	6	12.....	L. H. S. 5
27	Fryfogle, William	6	12.....	L. H. S. 5
106	Fleming, Robert.....	13	11.....	Owner..... 6
109	Ferguson, Matthew.....	12	11.....	pt Owner .. 6
109	Ferguson, William	12	11.....	pt Owner .. 6
134	Fortune, Thomas	3 4 pt 4	8 9	Owner..... 2
154	Fortune, John E.....	3 4 pt 4	9 8	L. H. S. 2
159	Forgie, Gilbert	6	9	Owner..... 2
156	Fortune, John	5	9	Owner..... 4
157	Fortune, George.....	5	9	L. H. S. 4
17	Gallagher, Robert	22 23 24	Belmore ...	Owner..... 5
18	Gillespie, John	E 1	12.....	Owner..... 5
19	Gillespie, John, Jr.....	E 1	12.....	L. H. S. 5
104	Galbreath, John	14	11.....	Owner..... 6
120	Gilpin, Thomas	N 1 6 W 1 8	10 11	Owner..... 6
121	Gilpin, George.....	N 1 6 W 1 8	10 11	L. H. S. 6
137	Grey, George	pt 18 pt 19	9	Owner..... 2
132	Grey, Joseph A.....	pt 12 pt 19	9	L. H. S. 3
9	Harneston, Andrew	7 12	Belmore ...	Owner..... 5
12	Harrison, Henry P.....	14	Belmore ...	Owner..... 5
80	Hockrige, Richard	W 1 22	10.....	Tenant .. 2
92	Hawke, Walter	18	10.....	Owner..... 2
167	Hastings, David	10	9	Owner..... 2
171	Hastings, William	11 pt 11	8 9	Owner..... 2
172	Hastings, Robert W.....	12 pt 12	8 9	Tenant .. 2
172	Hastings, Robert.....	12 pt 12	8 9	Owner..... 2
173	Haugh, David.....	14 13	8 9	Owner..... 2
174	Haugh, William	14 13	8 9	L. H. S. 2
175	Haugh, Thomas	14 13	8 9	L. H. S. 2
43	Higgins, Robert	E 1 17	12.....	Owner..... 2
96	Hutton, John	17 8 15	10 11	Owner..... 6
79	Johnston, John J.....	W pt 22	11.....	Owner..... 2
84	Jenkins, Robert.....	20	12.....	Owner..... 2
84	Jenkins, Edward	20	12.....	pt Owner .. 2
165	Jobb, Andrew.....	8	9	Owner..... 2
166	Jobb, Thomas	9	9	Owner..... 2
166	Jobb, William	9	9	Owner..... 2
164	Jobb, Christopher.....	7	9	Owner..... 2
93	James, Thomas	13	11.....	Owner..... 2
21	Jeffrey, Wilmot	3 3	12.....	Owner..... 5
23	Kennedy, Michael.....	W 1 4	12.....	Owner..... 5
14	Lloyd, Henry	16	Belmore ...	Owner..... 5
20	Linner, Patrick	W 1 1	12.....	Owner..... 5
38	Lowrie, Robert	W 1 14	12.....	Owner..... 2
43	Lovatt, John	E 1 17	14.....	Tenant .. 6
48	Little, John	21 W 1 22	12.....	Owner..... 2
85	Linklater, James H.....	20	11.....	Owner..... 2
116	Lincoln, John.....	8	10	Owner..... 6
120	Lallico, James	2 3	10.....	Owner..... 5
1	Mulvey, James	4 5	C.....	Owner..... 5
22	March, William	E 1 4	12.....	Owner..... 5
22	March, W. J.	E 1 4	12.....	Owner..... 5
31	Mundell, William	9	12.....	Owner..... 6
34	McLean, Donald	12	12.....	Tenant .. 6
36	McDermid, Matthew.....	E pt 13	12.....	Owner..... 6
49	McKague, Robert J.....	W 1 22 E 1 23	12.....	Owner..... 2
81	Mitchell, William	E 1 22	10.....	Owner..... 2
83	Montgomery, Andrew	N 1 21 pt 22	11.....	Owner..... 2
83	Montgomery, Robert	N 1 21 pt 22	11.....	Owner..... 2
91	Mitchell, Andrew	19	10.....	Owner..... 2
113	Muir, Robert	9 10	11.....	Owner..... 6
114	Medcalf, Isaac.....	9 10	10.....	Owner..... 6
	Medcalf, Ralph	9 10	10.....	L. H. S. 6
130	Marshall, John	1	10.....	Owner..... 5
131	Marshall, William H.....	1	10.....	L. H. S. 5
132	Marshall, John J.....	1	10.....	L. H. S. 5
138	Merkley, William	S 1 7 N 1 8	C.....	Owner..... 5
139	Merkley, Martin.....	S 1 7 N 1 8	C.....	L. H. S. 5
176	McBride, Francis	pt 14	9	Owner.....



Polling Sub-Division No. 4-Continued.

JUROR No. on Roll.	NAME.	LOT.	CON.		P. A.
44	Prior, Richard.....	W 1/2 17.....	12.....	Tenant.....	2
47	Passmore, John.....	N pt 23.....	12.....	Tenant.....	2
86	Porter, Richard.....	N 1/2 21 pt 22.....	10 11.....	Owner.....	2
87	Porter, John.....	N 1/2 21 pt 22.....	10 11.....	L H S.....	2
119	Porter, Alexander.....	6 E 1/2 7.....	11.....	Tenant.....	2
198	Pringle, Andrew.....	21.....	9.....	Owner.....	2
199	Pringle, John S.....	21.....	9.....	L H S.....	2
2	Rodston, John.....	N pt 3.....	C.....	Owner.....	5
29	Rutherford, John.....	8.....	12.....	Owner.....	5
29	Rutherford, Andrew.....	8.....	12.....	Owner.....	5
37	Reid, Andrew.....	pt 13 pt 14.....	12.....	Owner.....	2
141	Rogers, James.....	S 1/2 8 9.....	C.....	Owner.....	2
52	Showers, James.....	S 1/2 21.....	11.....	Owner.....	2
110	Scott, John.....	12.....	10.....	Owner.....	6
112	Scott, George B.....	11.....	11.....	Owner.....	6
127	Stokes, Thomas.....	3.....	11.....	Owner.....	5
151	Sanson, William.....	1.....	9.....	Owner.....	4
180	Stephens, Gilbert B.....	N pt 15.....	9.....	Owner.....	2
230	Stapleton, Robert.....	21 22 33.....	Fis. survey	Owner.....	2
28	Taucher, John.....	7.....	12.....	Owner.....	5
123	Totten, Thomas.....	5.....	11.....	Owner.....	5
182	Tucker, Hugh.....	16.....	9.....	Tenant.....	2
182	Tucker, Gordon.....	16.....	9.....	Owner.....	2
392	Thomson, James.....	20.....	9.....	Owner.....	2
168	Taylor, James.....	N pt 12.....	9.....	Owner.....	2
89	Wilson, John.....	S 1/2 21.....	10.....	Owner.....	2
94	Wallace, James.....	18.....	11.....	Owner.....	2
94	Wallace, David.....	18.....	11.....	Owner.....	2
103	Wells, Patrick.....	14 pt 14.....	10 9.....	Owner.....	6
117	Wallace, Richard.....	E 1/2 8 W 1/2 7.....	11.....	Owner.....	6
128	Weir, James.....	2.....	11.....	Owner.....	3
141	Wilson, Robert L.....	S 1/2 8 9.....	C.....	Tenant.....	5
153	Willits, John.....	W 1/2 2.....	9.....	Owner.....	4
168	Weir, Robert.....	N pt 11.....	9.....	Owner.....	2
180	Weir, Robert.....	S 1/2 15.....	9.....	Tenant.....	2
44	Wynn, George.....	W 1/2 17.....	12.....	Owner.....	2
97	Woods, G. E.....	16.....	11.....	Owner.....	2
95	Wilson, Benjamin.....	17.....	11.....	Owner.....	2

PART 2—Persons entitled to vote at Municipal Elections, Only.

108	Anderson, Mrs.....	pt 13.....	10.....	Owner.....	6
191	Benton, Mrs.....	pt 19.....	9.....	Owner.....	2
30	Cook, Mrs.....	pt 8.....	12.....	Tenant.....	5
100	Eadie, Mrs.....	16.....	10.....	pt Owner.....	6
25	Fryfogle, Mrs.....	6.....	12.....	Owner.....	5
133	Marshall, Mrs.....	1.....	11.....	Owner.....	5
15	Orr, Helen.....	1.....	C.....	Owner.....	5
111	Piper, Mrs.....	11.....	10.....	Owner.....	6

PART 3—Persons entitled to vote at Elections to the Legislative Assembly, Only.

68	Burrows, John.....		11.....	Householder	
95	Giffen, John.....	N 1/2 16.....	11.....	Householder	

Total number of persons qualified to serve on Juries, Two Hundred and Twenty (220).

(Certified Correct.) THOMAS FORTUNE.

Number of Voters in the foregoing List:—

Sub-Division No. 1.....	Part 1—152.....	Part 2—7.....	Part 3—12.....
Sub-Division No. 2.....	158.....	7.....	14.....
Sub-Division No. 3.....	165.....	9.....	2.....
Sub-Division No. 4.....	149.....	8.....	2.....

624 31 30
 31
 30
 685

3d 1887

1st of Aug. v. K. v. K.

Handwritten.

2d 1887

Handwritten.

Handwritten.

553