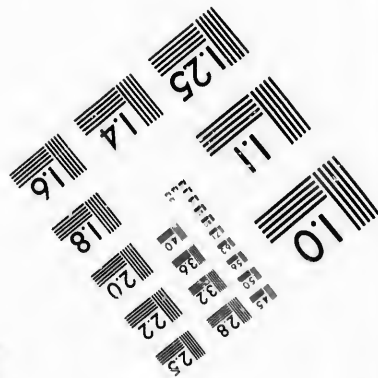
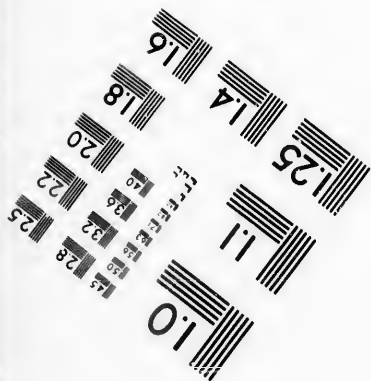
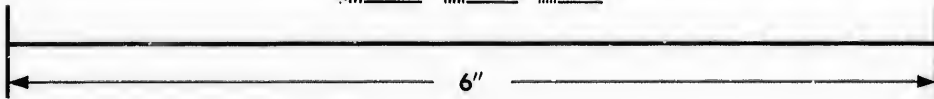
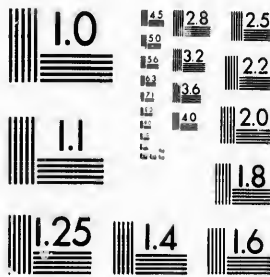


**IMAGE EVALUATION
TEST TARGET (MT-3)**



**Photographic
Sciences
Corporation**

23 WEST MAIN STREET
WEBSTER, N.Y. 14580
(716) 872-4503

24
28
32
25
22
20
18

**CIHM/ICMH
Microfiche
Series.**

**CIHM/ICMH
Collection de
microfiches.**



Canadian Institute for Historical Microreproductions / Institut canadien de microreproductions historiques

10

© 1987

Technical and Bibliographic Notes/Notes techniques et bibliographiques

The Institute has attempted to obtain the best original copy available for filming. Features of this copy which may be bibliographically unique, which may alter any of the images in the reproduction, or which may significantly change the usual method of filming, are checked below.

L'Institut a microfilmé le meilleur exemplaire qu'il lui a été possible de se procurer. Les détails de cet exemplaire qui sont peut-être uniques du point de vue bibliographique, qui peuvent modifier une image reproduite, ou qui peuvent exiger une modification dans la méthode normale de filmage sont indiqués ci-dessous.

Coloured covers/
Couverture de couleur

Covers damaged/
Couverture endommagée

Covers restored and/or laminated/
Couverture restaurée et/ou pelliculée

Cover title missing/
Le titre de couverture manque

Coloured maps/
Cartes géographiques en couleur

Coloured ink (i.e. other than blue or black)/
Encre de couleur (i.e. autre que bleue ou noire)

Coloured plates and/or illustrations/
Planches et/ou illustrations en couleur

Bound with other material/
Relié avec d'autres documents

Tight binding may cause shadows or distortion along interior margin/
La reliure serrée peut causer de l'ombre ou de la distorsion le long de la marge intérieure

Blank leaves added during restoration may appear within the text. Whenever possible, these have been omitted from filming/
Il se peut que certaines pages blanches ajoutées lors d'une restauration apparaissent dans le texte, mais, lorsque cela était possible, ces pages n'ont pas été filmées.

Additional comments:
Commentaires supplémentaires:

Coloured pages/
Pages de couleur

Pages damaged/
Pages endommagées

Pages restored and/or laminated/
Pages restaurées et/ou pelliculées

Pages discoloured, stained or foxed/
Pages décolorées, tachetées ou piquées

Pages detached/
Pages détachées

Showthrough/
Transparence

Quality of print varies/
Qualité inégale de l'impression

Includes supplementary material/
Comprend du matériel supplémentaire

Only edition available/
Seule édition disponible

Pages wholly or partially obscured by errata slips, tissues, etc., have been refilmed to ensure the best possible image/
Les pages totalement ou partiellement obscurcies par un feuillet d'errata, une page, etc., ont été filmées à nouveau de façon à obtenir la meilleure image possible.

This item is filmed at the reduction ratio checked below/
Ce document est filmé au taux de réduction indiqué ci-dessous.

10X	14X	18X	22X	26X	30X
<input type="checkbox"/>	<input type="checkbox"/>	<input checked="" type="checkbox"/>	<input type="checkbox"/>	<input type="checkbox"/>	<input type="checkbox"/>
12X	16X	20X	24X	28X	32X

The copy filmed here has been reproduced thanks to the generosity of:

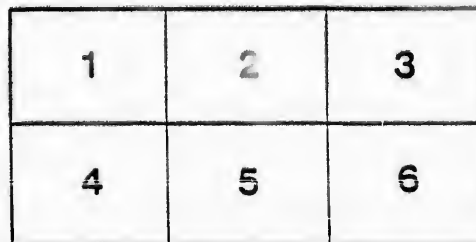
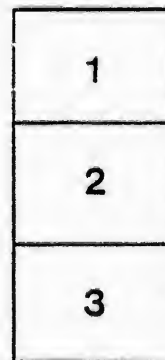

Archives of Ontario
Toronto

The images appearing here are the best quality possible considering the condition and legibility of the original copy and in keeping with the filming contract specifications.

Original copies in printed paper covers are filmed beginning with the front cover and ending on the last page with a printed or illustrated impression, or the back cover when appropriate. All other original copies are filmed beginning on the first page with a printed or illustrated impression, and ending on the last page with a printed or illustrated impression.

The last recorded frame on each microfiche shall contain the symbol \rightarrow (meaning "CONTINUED"), or the symbol ∇ (meaning "END"), whichever applies.

Maps, plates, charts, etc., may be filmed at different reduction ratios. Those too large to be entirely included in one exposure are filmed beginning in the upper left hand corner, left to right and top to bottom, as many frames as required. The following diagrams illustrate the method:



L'exemplaire filmé fut reproduit grâce à la générosité de:

Archives of Ontario
Toronto

Les images suivantes ont été reproduites avec le plus grand soin, compte tenu de la condition et de la netteté de l'exemplaire filmé, et en conformité avec les conditions du contrat de filmage.

Les exemplaires originaux dont la couverture en papier est imprimée sont filmés en commençant par le premier plat et en terminant soit par la dernière page qui comporte une empreinte d'impression ou d'illustration, soit par le second plat, selon le cas. Tous les autres exemplaires originaux sont filmés en commençant par la première page qui comporte une empreinte d'impression ou d'illustration et en terminent par la dernière page qui comporte une telle empreinte.

Un des symboles suivants apparaîtra sur la dernière image de chaque microfiche, selon le cas: le symbole \rightarrow signifie "A SUIVRE", le symbole ∇ signifie "FIN".

Les cartes, planches, tableaux, etc., peuvent être filmés à des taux de réduction différents. Lorsque le document est trop grand pour être reproduit en un seul cliché, il est filmé à partir de l'angle supérieur gauche, de gauche à droite, et de haut en bas, en prenant le nombre d'images nécessaire. Les diagrammes suivants illustrent la méthode.



VOTERS' LIST, 1884.

MUNICIPALITY OF THE

Township of Stephenson.

The Sheriff shall immediately upon the receipt of his copies cause one of them to be posted up in a conspicuous place in the Court House; the Clerk of the Peace, upon the receipt of his copies, shall cause one of them to be posted in a conspicuous place in his office; Every Public or Separate Head School Master or Mistress shall in like manner post up one of his or her copies on the door of the School House; and every Postmaster shall post up one of his copies in his Post Office. Rev. Stat. chap. 9, sec. 6.

BRACEBRIDGE:

FREE GRANT GAZETTE PRINT.



To

1
2
3

the T
sive,

PART
E

No.
ON
ROLL.

162

55

56

217


119

68

201

53

11



VOTERS' LIST, 1884.

MUNICIPALITY OF THE
Township of Stephenson.

SCHEDULE OF POST OFFICES.

- | | | |
|----------------|-------------|----------------|
| 1. Utterson | 4. Lancelot | 7. Falkenburg |
| 2. Port Sydney | 5. Beatrice | 8. Huntsville |
| 3. Allansville | 6. Raymond | 9. Bracebridge |

POLLING SUB-DIVISION No. 1.—Comprising the South part of the Township from the first to the ninth concessions, both inclusive, and concession B.

PART I.—Persons entitled to vote at BOTH Municipal Elections, and Elections to the Legislative Assembly.

No. ON ROLL.	JUROR	NAME.	LOT.	CON. OR STREET.		P. O.
162	J	Adams, Hiram	13 14	4 4	Owner Tenant	1
55	J	Addison, sr. Wm.	21 22 20	6 7	Owner	2
56		Addison, John	21 22 20	6 7	Far's Son	2
217		Addison, jr. Wm.	21 22 20	6 7	Far's Son	2
119	J	Arthur, William	21 22	9	Owner	1
68	J	Avery, Jefferson	19 20	Brunel R. P. Sydney	Tenant	2
201		Bailey, Nelson	5 pt. 6	6	Owner	1
53		Bain, Daniel	17	6	Owner	1
11	J	Boyd, John	16	3	Owner	1

No. ON ROLL.	Juror	NAME.	LOT.	CON. OR STREET.		P. O.
57	J	Brown, Robert	19 22 24	7 4	Owner Owner	2
			20 21 22 15 16	8 5	Owner Owner	
58		Brown James	19 22 24	7 4		
			20 21 22	8	Far's Son	2
59		Brown, Hugh R.	19 22 24	7 4		
			20 21 22	8	Far's Son	2
60		Brown, William	19 22 24	7 4		
			20 21 22	8	Far's Son	2
48		Brown, Robert D.	20	5	Owner	2
43	J	Brymer, A. L. F.	pt. 25	5	Tenant	2
29		Burton, John	28	3	Owner	2
77		Butcher, George C	32 33	7	Owner	2
213		Carter, Robert	6	B	Owner	5
4	J	Chalmers, Wm. Sr.	15 16 14	2 3	Owner	1 1
5		Chalmers, Thomas	15 16 14	2 8	Far's Son	1
6		Chalmers, Wm. Jr.	15 17	3 2	Owner	1
66	J	Clark, William	25 V. L. 12 1	8 9 Brunel R. P. Sydney	Owner	2
163		Clark, Richard,	23 24	9	Owner	3
51	J	Collins, George	pt 15	6	Owner	1

No. ON ROLL.	Juror	NAME.	LOT.	CON. OR STREET.		P. O.
160		Cook, John	12 11	6 7	Owner	1
188	J	Cook, John	10 8 4 3	B 4 5	Owner	5
16		Coutts, James	8	B	Owner	5
20	J	Crickard, William	6 7	1	Owner	7
54	J	Cummins, John	pt 19 20 18	6 7	Tenant	1
15		Dill, Jacob W.	19	8	Owner	9
121		Duke, Charles	13 pt. 17 16	8 9	Owner	1
122	J	Duke, Charles T.	14 17 14	9 8	Owner	1
40	J	Esson, William	24 29 29	3 2	Owner	2
1	J	Falkner, Andrew J.	20 19	6 3	Owner Tenant	1
2		Falkner, John	19 20	2	Tenant	1
44	J	Fawcett, Isaac	17 23 23	4 5	Owner	2
			V. L. 2 3 35 43 36 37 38 46	west side Brunel R. P. Sydney		
83	J	Fearon, Joseph sr.	26 27	9	Owner	3
84		Fearon, Joseph jr.	26 27	9	Far's Son	3
19	J	Finch, Jacob	9 N 1 8 9	1 2	Owner Tenant	7
195		Foster, John S.	1	8	Owner	6

No. ON ROLL.	Juror	NAME.	LOT.	CON. OR STREET.		P. O.
74 J		Gardner, James	32 33	5	Owner	2
69 J		Geall, Charles G.	30 31 32 V. L. 39 40 47 48	3 west side Brunel R. P. Sydney	Owner	2
42		Graham, James	25	4	Owner	2
209		Hanes, Nehemiah	17	7	Owner	1
210		Hanes, Jeremiah	14	6	Owner	1
50		Hanes, Erastus	pt. 15	6	Owner	1
178 J		Hill, Elijah	5 6 8	2 3	Owner	5
214		Hudson, James	21	7	Owner	2
35 J		Hughes, James	25 21	3 4	Owner	2
216		Hughes, David	28	2	Owner	2
165		Hunt, Alfred	11 V. L. 5 6 7 8	1 Brunel R. P. Sydney	Owner	9
7 J		Hunter, James	21 14	3 2	Owner	1
71 J		Jarvis, William.	30 33 V. L. pt. 25 38 46	4 Fairy St. Brunel R. P. Sydney	Owner Tenant	2
81		Jenner, James	27 28 29 30	6	Owner	2
126 J		Johnson, Henry	20	9 10	Owner	3

No. ON ROLL.	Juror
37	
28	
25	
185	
79 J	
208	
62	
63	
64	
41 J	
173	
76 J	
21 J	
49	
31 J	
86	
125	
3 J	
10 J	

No. ON ROLL.	Junior	NAME.	LOT.	CON. OR STREET.		P. O.
37		Kay, James	22 23 26	2 3	Owner	2
28		Kay, Alfred	22 23 26	2 3	Far's Son	2
25		Keeler, John	29	1	Tenant	2
185		Kirbyson, George	7	B	Owner	5
79 J		Kneeshaw, William	30 31	5	Owner	2
208		Knowles, Thomas S.	12 13	7	Owner	1
62		Ladell, Henry G.	23	6 7 8		
63		Ladell, Frank C.	23	6 7 8	Far's	
64		Ladell, Herbert G.	24	6	Owner	2
41 J		Leaver, John J.	26 27	4	Owner	2
173		Long, Charles B.	11- 13	6	Owner	1
76 J		Maiahood, William	32 33	6	Owner	2
21 J		McCannus James	13 16 18 12 14	1 1	Owner Tenant	7
49		McCaffery, Duncan	pt. 15	6	Owner	1
31 J		McDonald, James	26 27	2	Owner	2
86		McMillan, Malcolm	31 30	9 10 see P	Owner S D No	3 2
125		McNeil, William	11	4	Owner	3
3 J		Mitchell, Alexander	22 23	3	Owner	2
10 J		Montgomery, W.D.	13	3	Owner	1

No. ON ROLL.	JUROR	NAME.	LOT.	CON. OR STREET.		P. O.
187	J	Moore, Harold	9	B	Owner	5
80	J	Morgan, Wm. H. D.	28 29	5	Tenant	72
212		Morris, James H.	6 7	5	Owner	198
179		Newson, Jonathan	7 3	2 5	Owner	5
32		Nickason, Jas W.	25	1	Owner	2
33		Nickason, John (T.)	15	4	Owner	2
34	J	Nickason, John	25 17 19	2 5	Owner Tenant	2
183	J	O'Hara, George	4	1 B	Owner	5
18		Olimer, John S.	10	1 2	Tenant	7
23	J	Oliver, Joseph	19	1	Owner	7
161	J	Openshaw, W. T.	28 28 29 26 27	8 9 10	Owner See P. S. D. No. 2	2
9	J	Osborne, T. H. C.	pt. 15 13	7 2	Tenant Owner	1
8	J	Osborne, John H.	18 13	3 2	Owner Tenant	1
190		Onderkirk, Jacob H.	2 3	8 9	Owner	6
28		Paisley, James	28	2	Tenant	2
166	J	Parker, William	11 11 12 10 12	3 2 3	Tenant Owner	1

No. ON ROLL.	JUROR
72	
198	
193	
164	
78	
182	
27	
47	
189	
52	
22	
17	
70	
181	
36	
75	
82	

	P. O.	No. ON ROLL.	Juror	NAME.	LOT.	CON. OR STREET.	P. O.
er	5						
ant		72		Patten, Edward	pt. 25	5	Owner 2
er		198	J	Patterson, sr. John	4 4 5	7 6	Owner 1
er	5						
er	2	193		Rankin, Robert	2 5	9 8	Owner 6
er	2	164		Roper, Edward C.	30	8 9	Owner 2
er	2	78	r	Rumball, Charles	31	6	Owner 2
ant					V. L. 72 73	Brunei R. P. Sydney	
er	5	182		Sanderson, John	8	B	Owner 5
ant	7	27	J	Sanders, Edwin	90 31 32	1	Owner 2
er	7	47	J	Schwot, Jacob	21 22	5	Owner 2
er	2	189		Scott, Lemuel	4 3	8 7	Owner 1
D. No.	2	52		Scarlett, Robert	18	6	Owner 8
ant	1	22	J	Smith, Robert H.	17 22 27	1	Owner 7
er		17		Smith, William	2 8	B 1	Owner 5
er	1	70	J	Smith, A. Sydney	25 26 27 25 26	5 6	Owner 2
er	6	181	J	Stevens, William	5	8 4	Owner 5
ant	2	36	J	Smith, Ernest W.	24	2	Owner 2
ant	1	75		Theobald, Chas. J.	28	4	Owner 2
er		82	J	Thomas, Wm. H.	26 27 28	8	Owner 2

No. ON ROLL.	Juror	NAME.	LOT.	CON. OR STREET.		P. O.
202		Wallace, Norman	7 S pt. 8	6	Owner	1
46		Watson, Joseph	18 22 V. L. 60	5 4 Brunel R. P. Sydney	Owner	2
201		Weir, Thomas	7 8	7	Owner	1
205		Weir, James	11 12	5	Owner	1
206		Weir, William	9 10	7	Owner	1
207		Weir, Joseph	9 10	6	Owner	1
197		Williams, Chas. J.	3	6	Owner	1
174	J	Wilson, John-	7 7 9 10	4 3 4	Owner Tenant	1
172	J	Wingfield, John	14 15	7	Owner	1
24	J	Winters, C. H. W.	20 21	1	Owner	7
73		Wheatly, Henry	31 32	4	Owner	2
30		Yeoman, George	27	3	Owner	2

PART II.—Persons entitled to vote at Municipal Elections ONLY.

No. ON ROLL.	Juror	NAME.	LOT.	CON. OR STREET.		P. O.
12		Anderson, Edward	pt. 8	1	Owner	7
196		Atkinson, Robert	1	7	Owner	6

	P. O.	No. ON ROLL.	JUROR	NAME.	LOT.	CON. OR STREET.		P. O.
owner	1		67	Bell, Joseph	V. L. 61	Brunel R. P. Sydney	Owner	2
owner	2		176	Boles, Samuel	29	4	Owner	2
owner	1		191	Champion, David	1	9	Owner	6
owner	1		65	Crown, Edward Y.	V. L. 2 11 Crown Island	Brunel R. P. Sydney Mary L.	Owner	2
owner	1		120	Duke, Henry R.	pt. 17	8	Owner	1
owner	1		177	Dunn, Jeremiah	6	4	Owner	1
owner want	1		85	Fearon, Edward H.	26 27	9	Far's Son	3
owner	1		215	Hanes, John	14	6	Far's Son	1
owner	7		14	Hay, Edward	15	1	Owner	7
owner	2		13	McNee, James	5	1	Owner	7
owner	2		180	Newson, John	8	2	Owner	5
			199	Patterson, John jr.	S pt. 6	6	Owner	1
			200	Patterson, Albert	6	7	Owner	1
			194	Pickerin, Nelson	2	7	Owner	6
			184	Sword, William	1	B	Owner	5
owner	7		186	Thompson, John	3 4	3	Owner	5
owner	6		203	Wallace, Solomon	7 S pt. 8	6	Far's Son	2
			39	Yeoman, Arthur	26	1	Owner	2

PART III.—Persons entitled to vote at Elections to the Legislative Assembly ONLY.

No. ON ROLL.	Juror	NAME.	LOT.	CON. OR STREET	P. O.

POLLING SUB-DIVISION No. II.—Comprising the North part of the Township from the tenth to the fourteenth concessions both inclusive.

PART I.—Persons entitled to vote at BOTH Municipal Elections and Elections to the Legislative Assembly.

No. ON ROLL.	Juror	NAME.	LOT.	CON. OR STREET.	P. O.
99		Alcock, Thomas E.	29	12 Owner	3
100	J	Alcock, Francis	30	12 Owner	3
159		Armstrong, Matt.	21	12 Owner	3
104		Arrell, Alexander	33	14 Tenant	3
151		Balls, Walter	pt. 15 17	12 13 Owner	4
158	J	Bentley, James	20 18 19	13 14 14 Owner Tenant	4
116		Broadly, sr. Geo.	31 29 30	10 11 Owner	3
117		Broadly, jr. Geo.	31 29 30	10 11 Far's Son	5

No. ON ROLL. 45 107 108 90 124 93 110 123 105 169 170 114 91 150 134 147 112 154 144 90

No. or ROLL.	Jurat	NAME.	LOT.	CON. OR STREET.		P. O.
45	J	Brawn, Richard	11 14	11	Owner	4
107		Bray, Edward	26	14	Owner	3
108	J	Bray, Daniel	25 27	14	Owner	3
90		Bullan, William	25	10	Owner	3
124	J	Campbell, Samuel	19	10	Owner	3
93	J	Caswell, Thomas	25 26	13	Owner	3
			23	14		
110	J	Caldwell, John H.	33	13	Owner	3
123		Dykes, Matthew,	17	10	Owner	3
105		Fetterly, Daniel	31	14	Owner	3
169		Fraser, Duncan sr.	2 3	11	Owner	6
170		Fraser, Duncan jr.	1	11	Owner	6
			2	12		
114		Fox, Isaker	16	12 13	Owner	4
91		Graven, William	22	12	Owner	3
150		Griffith, George	15	12	Owner	4
134		Grimes, John	23	11	Owner	3
147	J	Hall, James	8 9	12	Owner	4
			5 10	12	Tenant	
112	J	Hares, Henry	32 33	12	Owner	3
154		Hemming, Chas. B.	14 15	14	Owner	4
145	J	Horning, Henry	10	11	Owner	4
			12	12		
98		Howard, Thomas	28	12	Owner	3

legislative

P. O.

a part of
ons both

ons and

P. O.

3

3

3

3

4

4

3

n 5

No. ON ROLL.	Juror	NAME.	LOT.	CON. OR STREET.		P. O.	No. ON ROLL.	Juror
101		Johnson, Edmond	31	13	Owner	3	148	
126	J	Johnson, Henry	20	9 10	Owner	3	130	J
				See P. S. D. No.	1		115	
140	J	King, Charles G.	17 18 19	12 13	Owner Tenant	4	161	
127		Last, Harry	21 24	10 12 13	Owner	3	95	
103		Madill, John	32	13	Owner	3	96	
110	J	Madill, John H.	31	12 13	Owner	3	136	
143		Marting, John	10	10	Owner	4		
92	J	Matchell, Isaac	pt. 13 14 23 20	12 13 12	Owner	3	111	J
89	J	McKay, Allan	21 22	13 14	Owner	3	137	
133	J	McNicol, James	24 25	11	Owner		106	J
132		McNichol, Allen	24 27	10 11	Owner	3	114	
131		McNicol, John	26	11	Owner	3	155	
86		McMillan, Malcolm	81 80	9 10	Owner	3	156	J
				See P. S. D. No.	1		157	
87	J	McMillan, Alex.	28 29	10	Owner	3	118	
149	J	Mitchell, Albert	12 8 10	13 13	Owner Tenant	4	192	J
138		Mowbray, Thomas	18 19	11	Owner	3	88	
139		Mowbray, Chas. F.	16 17	11	Owner	3	141	
123		Mulveney, William	25	12	Owner	3	142	J

	P. O.	No. ON ROLL.	Juror	NAME.	LOT.	CON. OR STREET.		P. O.
er	3	148		Nelson, John	11 8	13 14	Owner	4
er No. 1	3	130 J		Nichol, August	23 pt 22	10	Owner	3
	1	115		Nottage, Henry	31	11	Owner	3
er nt	4	161		Openshaw, W. T.	28 28 29 26 27	8 9	Owner	3
er	3	95		Proudfoot, sr. Alex	28 29	13	Owner	3
er	3	96		Proudfoot, jr. Alex	28 29	13	Far's Son	3
r	3	136		Prebble, Stephen	21 22	11	Owner	3
r	4	111 J		Roper, John	32 33	10	Owner	3
r	3	137		Slough, George H.	20	11	Owner	3
r	3	106 J		Stahl, Charles	28 29	14	Owner	3
r	3	114		Snell, William	33	11	Far's Son	3
r	3	155		Thompson, L. A.	26	12	Owner	3
r	3	156 J		Thompson, Wm.	16 17	14	Owner	4
No. 1	1	157		Thompson, A. B.	16 17	14	Far's Son	4
r	3	118		Tully, Phillip	27	12	Owner	3
r t	4	192 J		Wainwright, Sam'l	1 2 3	10	Owner	6
r	3	88		Warwood, James	23	12	Owner	3
r	3	141		Webber, James jr.	14 15	13	Tenant	4
r	3	142 J		Webber, James sr.	10 11 pt. 13 14	14 12	Owner Tenant	4

PART II.—Persons entitled to vote at Municipal Elections only.

No. ON ROLL.	JUROR	NAME.	LOT.	CON. OR STREET.		P. O.
167		Crowther, Jacob	1 2	13	Owner	6
168		Crowther, William	3 S. pt. 3	13 12	Owner	6
171		Fraser, John	1	12	Owner	6
135		Grimes, Charles D.	23	11	Far's Son	3
152		Hogan, John	13	14	Owner	4
146		Heake, Andrew	11	12	Owner	4
102		Johnson, Wm. R.	31	13	Far's Son	3
153		Rice, William	12	14	Owner	4
94		Sullivan, John	24	14	Owner	3

PART II
AsseNo.
ON
ROLL.

JUROR

78

The
quality of
juries as
Jurors'.J. D.
of Stepl
that part
list for 18
ment Rol
tions for
and Two
bearing b
tions in s
amine th
ceived t
errors co
Date

