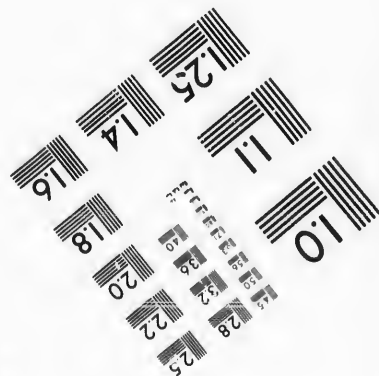
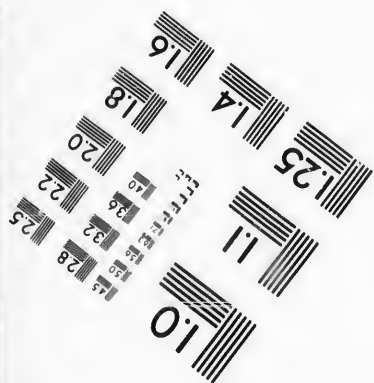




**IMAGE EVALUATION
TEST TARGET (MT-3)**



**Photographic
Sciences
Corporation**

23 WEST MAIN STREET
WEBSTER, N.Y. 14580
(716) 872-4503



**CIHM/ICMH
Microfiche
Series.**

**CIHM/ICMH
Collection de
microfiches.**



Canadian Institute for Historical Microreproductions / Institut canadien de microreproductions historiques



© 1987

Technical and Bibliographic Notes/Notes techniques et bibliographiques

The Institute has attempted to obtain the best original copy available for filming. Features of this copy which may be bibliographically unique, which may alter any of the images in the reproduction, or which may significantly change the usual method of filming, are checked below.

L'Institut a microfilmé le meilleur exemplaire qu'il lui a été possible de se procurer. Les détails de cet exemplaire qui sont peut-être uniques du point de vue bibliographique, qui peuvent modifier une image reproduite, ou qui peuvent exiger une modification dans la méthode normale de filmage sont indiqués ci-dessous.

- | | |
|--|--|
| <input checked="" type="checkbox"/> Coloured covers/
Couverture de couleur | <input type="checkbox"/> Coloured pages/
Pages de couleur |
| <input checked="" type="checkbox"/> Covers damaged/
Couverture endommagée | <input type="checkbox"/> Pages damaged/
Pages endommagées |
| <input type="checkbox"/> Covers restored and/or laminated/
Couverture restaurée et/ou pelliculée | <input type="checkbox"/> Pages restored and/or laminated/
Pages restaurées et/ou pelliculées |
| <input type="checkbox"/> Cover title missing/
Le titre de couverture manque | <input checked="" type="checkbox"/> Pages discoloured, stained or foxed/
Pages décolorées, tachetées ou piquées |
| <input type="checkbox"/> Coloured maps/
Cartes géographiques en couleur | <input type="checkbox"/> Pages detached/
Pages détachées |
| <input type="checkbox"/> Coloured ink (i.e. other than blue or black)/
Encre de couleur (i.e. autre que bleue ou noire) | <input checked="" type="checkbox"/> Showthrough/
Transparence |
| <input type="checkbox"/> Coloured plates and/or illustrations/
Planches et/ou illustrations en couleur | <input type="checkbox"/> Quality of print varies/
Qualité inégale de l'impression |
| <input type="checkbox"/> Bound with other material/
Relié avec d'autres documents | <input type="checkbox"/> Includes supplementary material/
Comprend du matériel supplémentaire |
| <input type="checkbox"/> Tight binding may cause shadows or distortion
along interior margin/
La reliure serrée peut causer de l'ombre ou de la
distorsion le long de la marge intérieure | <input type="checkbox"/> Only edition available/
Seule édition disponible |
| <input type="checkbox"/> Blank leaves added during restoration may
appear within the text. Whenever possible, these
have been omitted from filming/
Il se peut que certaines pages blanches ajoutées
lors d'une restauration apparaissent dans le texte,
mais, lorsque cela était possible, ces pages n'ont
pas été filmées. | <input type="checkbox"/> Pages wholly or partially obscured by errata
slips, tissues, etc., have been refilmed to
ensure the best possible image/
Les pages totalement ou partiellement
obscurcies par un feuillet d'errata, une pelure,
etc., ont été filmées à nouveau de façon à
obtenir la meilleure image possible. |
| <input type="checkbox"/> Additional comments:/
Commentaires supplémentaires: | |

This item is filmed at the reduction ratio checked below/
Ce document est filmé au taux de réduction indiqué ci-dessous.

10X	14X	18X	22X	26X	30X
<input type="checkbox"/>	<input type="checkbox"/>	<input type="checkbox"/>	<input checked="" type="checkbox"/>	<input type="checkbox"/>	<input type="checkbox"/>
12X	16X	20X	24X	28X	32X

The copy filmed here has been reproduced thanks to the generosity of:

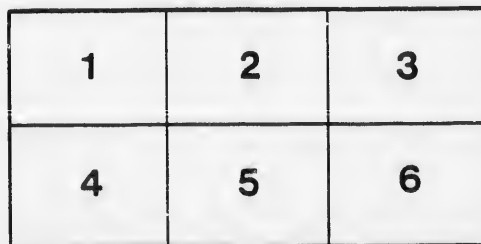

D. B. Weldon Library
University of Western Ontario
(Regional History Room)

The images appearing here are the best quality possible considering the condition and legibility of the original copy and in keeping with the filming contract specifications.

Original copies in printed paper covers are filmed beginning with the front cover and ending on the last page with a printed or illustrated impression, or the back cover when appropriate. All other original copies are filmed beginning on the first page with a printed or illustrated impression, and ending on the last page with a printed or illustrated impression.

The last recorded frame on each microfiche shall contain the symbol \rightarrow (meaning "CONTINUED"), or the symbol ∇ (meaning "END"), whichever applies.

Maps, plates, charts, etc., may be filmed at different reduction ratios. Those too large to be entirely included in one exposure are filmed beginning in the upper left hand corner, left to right and top to bottom, as many frames as required. The following diagrams illustrate the method:



L'exemplaire filmé fut reproduit grâce à la générosité de:

D. B. Weldon Library
University of Western Ontario
(Regional History Room)

Les images suivantes ont été reproduites avec le plus grand soin, compte tenu de la condition et de la netteté de l'exemplaire filmé, et en conformité avec les conditions du contrat de filmage.

Les exemplaires originaux dont la couverture en papier est imprimée sont filmés en commençant par le premier plat et en terminant soit par la dernière page qui comporte une empreinte d'impression ou d'illustration, soit par le second plat, selon le cas. Tous les autres exemplaires originaux sont filmés en commençant par la première page qui comporte une empreinte d'impression ou d'illustration et en terminant par la dernière page qui comporte une telle empreinte.

Un des symboles suivants apparaîtra sur la dernière image de chaque microfiche, selon le cas: le symbole \rightarrow signifie "A SUIVRE", le symbole ∇ signifie "FIN".

Les cartes, planches, tableaux, etc., peuvent être filmés à des taux de réduction différents. Lorsque le document est trop grand pour être reproduit en un seul cliché, il est filmé à partir de l'angle supérieur gauche, de gauche à droite, et de haut en bas, en prenant le nombre d'images nécessaire. Les diagrammes suivants illustrent la méthode.

LIST OF VOTERS

66

FOR THE

TOWNSHIP OF LOBO

FOR THE

M

YEAR 1886.

Received via Oct 23/86 *via Oct 23/86*

STRATHROY:

Printed at The Ace Publishing House, Front Street.

Chas. Hutchinson

CP

per CP

TOWN

FOR THE

YEAR 1886

Printed by the Boston Printing House, 1886

VOTERS' LIST FOR 1886,
MUNICIPALITY † OF † LOBO.

SCHEDULE OF POST OFFICES.

- | | |
|------------------|-------------------|
| 1. KOMOKA. | 19. AMIENS. |
| 2. BYRON. | 20. PORT CRESANT. |
| 3. LONDON. | 21. DUNCRIEF. |
| 4. LOBO. | 22. RODNEY. |
| 5. HYDE PARK. | 23. AILSA CRAIG. |
| 6. FERGUSON. | 24. DELAWARE. |
| 7. VANNECK. | 25. GREYSTEAD. |
| 8. MASONVILLE. | 26. FERNHILL. |
| 9. GLENCOE. | 27. NAIRN. |
| 10. KOMOKA. | 28. ARKONA. |
| 11. STRATHROY. | 29. CASS CITY. |
| 12. WESTBEECH. | 30. ARVA. |
| 13. JERSEYVILLE. | 31. FALKIRK. |
| 14. BORNISH. | 32. DENFIELD. |
| 15. HENDRICK. | 33. MT. BRYDGES. |
| 16. POPLAR HILL. | 34. ST. GEORGE. |
| 17. COLDSTREAM. | 35. CLANDEBOYE. |
| 18. IVAN. | |

Comprisi
incl

PART

Roll No.	
J164	Al
187	Al
J281	Ar
J 26	Ba
J199	Ba
382	Ba
383	Ba
142	Be
J278	Bo
J 17	Bo
J239	Bo
J241	Bo
245	Br
J248	Br
J 21	Br
J 22	Br
J 23	Ca
J 24	Ca
J310	Ca
J357	Ca
J415	Ca
J416	Ca
J194	Cl
262	Co
201	Co
202	Co
J328	Co
J363	Co
27	Co
J 35	Co
312	Co
313	Co
J267	Co
412	Co
J413	Co
28	Co
318	D
J311	D
252	E
J189	E

Polling Sub-Division No. 1,

Comprising lots nine to the townline between the townships of Lobe and London, inclusive, in the first, second, third, fourth, fifth and sixth concessions, and the south half of the seventh Concession.

PART I.—Persons entitled to Vote at BOTH Municipal Elections and Elections to the Legislative Assembly.

Roll No.	NAME.	LOT.	Con or Street.	Other Description.	Acres.
J184	Alway, George	N E pt 13	2	Owner	4
187	Alway, Robert	S W pt 9	3	Owner	1
J291	Arrand, Robert	gore 16 and other premises	4	Owner	6
J 26	Barney, Mark	pt S pt 10	1	Owner	1
J199	Barker, George	N pt S hf 12	3	Owner	4
362	Batie, Arthur	gore 18 and other premises	6	Owner	7
363	Batie, John	gore 18 and other premises	6	Farmer's Son	7
142	Bennett, George	N E pt 11 and other premises	2	Owner	4
J278	Boston, Robert	E pt 15 and other premises	4	Owner	6
J 17	Bouck, Wm	S pt 9	1	Owner	1
J239	Bowman, Wm T J	S W quar 10	4	Owner	5
J241	Bowman, James	S E quar 10	4	Owner	4
245	Brown, John	S hf 12	4	Owner	4
J246	Brown, Donald	S hf 12	4	Owner	4
J 21	Burns, Alfred H	pt S pt 10	1	Owner	1
J 22	Burns, James G	pt S pt 10	1	Owner	1
J 23	Campbell, John S	pt S pt 10	1	Owner	1
J 24	Campbell, Wm	pt S pt 10	1	Tenant	1
J310	Campbell, Duncan P	N hf 10	5	Owner	4
J357	Campbell, Duncan D	N hf 10	6	Owner	4
J415	Carmichael, Duncan	S hf 12 and other premises	7	Owner	18
J416	Carmichael, Arch A	S hf 12 and other premises	7	F S and T	18
J194	Challoner, Jas H	S E pt 11 and other premises	3	Owner	1
262	Coakley, Frederick E	pt 13	4	Owner	9
201	Cohoe, Andrew N	S E pt 11 and other premises	4	Owner	4
202	Cohoe, Benjamin L	S E pt 11 and other premises	4	Owner	13
J328	Colvine, Alex	N hf 16	5	Owner	4
J363	Colvine, Wm	S W pt 12 and other premises	6	Owner	4
27	Comfort, Oscar	pt S pt 10	1	Owner	1
J 35	Comfort, Wallace	pt S pt 12	1	Owner	1
312	Connor, Charles	S cor N hf 11	5	Owner	4
313	Conner, Thos W	S cor N hf 11	5	Owner	4
J267	Crapp, Thos	S W pt 13	4	Tenant	4
412	Crawford, Arch	S hf 11	7	Owner	18
J413	Crawford, Peter	S hf 11	7	Owner	18
28	Cronyn, Benjamin	pt S pt 9	1	Owner	3
318	Dark, Mathew	S pt 12	5	Owner	4
J311	Dickie, John	S hf 11	5	Owner	4
252	Eddington, Abraham	E Main St. 1, 2, 3, Lobo Vil	5	Owner	4
J139	Edwards, Henry	N hf 10 and other premises	2	Owner	1

Roll No.	NAME.	LOT.	Con or Street.	Other Description.	Ac
J140	Edwards, Frederick J	N hf 10 and other premises	2	Tenant	1
150	Edwards, Richard M	pt N hf 12 and other premises	2	Owner	33
190	Edwards, Jeremiah	S pt 10 and other premises	3	Owner	1
J191	Edwards, George F	S E pt 9	3	Owner	1
195	Edwards, Richard W	N W quar 11	3	Owner	12
196	Edwards, Chas H	N W quar 11	3	Householder	4
J253	Edwards, John W	cor Sarnia and Nairn Roads, Lobo Vil, and other premises		Owner	5
J272	Edwards, Albert F	S E pt 14	4	Owner	6
J161	Evans, Charles	S W pt N hf 13	2	Tenant	4
134	Fares, Henry	S W pt 9 and other premises	2	Owner	1
31	Ferguson, Robert	N pts 9 and 10	1	Owner	1
J 32	Ferguson, Daniel	N pts 9 and 10	1	Tenant	1
207	Ferguson, Robert	N pt 14 and other premises	3	Owner	6
208	Ferguson, John	N pt 14 and other premises	3	Farmer's Son	6
210	Ferguson, Andrew jr	pt gore 15	3	Owner	3
J212	Ferguson, Andrew sr	gore 15 and other premises	3	Owner	6
213	Ferguson, Robert B	gore 15 and other premises	3	Farmer's Son	6
157	Fletcher, Wm	N W cor 12 & other premises	1	Owner	3
J159	Fonger, John	S pt 13	2	Tenant	6
J197	Fonger, Benjamin	S pt 12 and other premises	3	Tenant	6
J198	Fonger, Henry	S pt 12 and other premises	3	Tenant	6
J200	Foster, Benjamin	N pt 12 and other premises	3	Owner	4
J 19	Goddard, Wm	pt N pt 9	1	Owner	1
203	Graham, Duncan	N W 1/4 13 and other premises	3	Owner	6
J204	Graham, Alex	S W 1/4 13 and other premises	3	Owner	6
J250	Graham, Peter L	E Main St. 8, 9, Lobo Village and other premises	4	Owner	4
270	Graham, Dougald D.	N E quar 13	3	Owner	11
314	Graham, Neil	N W pt 11	5	Owner	4
J315	Graham, Allan D	N E pt 11	5	Owner	4
J316	Graham, Neil J	N pt 11	5	Tenant	4
J266	Hall, Henry	S W pt 13	4	Owner	4
J141	Hambly, Reuben	pt N hf 11 & other premises	2	Owner	4
249	Hardman, Ellis	W Main St. 7, 8, 9, Lobo Vil	4	Owner	4
143	Harrison, Wm	S E 1/4 11 and other premises	2	Owner	4
J144	Harrison, Geo. H	S E 1/4 11 and other premises	2	Tenant	4
J145	Harrison, Franklin	S E 1/4 11 and other premises	2	Tenant	4
146	Harrison, Chas M	S E 1/4 11 and other premises	2	Tenant	4
J147	Harrison, James	gore 14 and other premises	2	Tenant	4
J148	Harrison, Benjamin	S W quar 12	2	Owner	4
J149	Harrison, Benjamin J	S W quar 12	2	Tenant	4
J205	Harrison, John W	S E quar 13	3	Owner	6
16	Hartwick, James	S pt 9	1	Owner	1
J324	Hodgson, Thomas	S W quar 15	5	Owner	4
369	Hodgson, Nathan	N hf 13	6	Owner	4
370	Hodgson, John E	N hf 13	6	Farmer's Son	4
J242	Irvine, James	N hf 10	4	Owner	4
J243	Irvine, Washington	N hf 10	4	Owner	4
J317	Irvine, John	S W pt 12	5	Owner	4
J319	Irvine, Joshua	N pt 12	5	Owner	4
209	Jary, Richard	pt 14	3	Owner	6

Roll No.	
152	Jo
259	Jo
308	Jo
J309	Jo
154	Ju
155	Ju
156	Ju
J240	K
J206	K
J447	L
J 33	L
371	L
158	L
132	M
163	M
264	V
260	M
J261	V
J364	M
J365	M
J251	V
J268	V
J323	M
J372	V
J373	V
J374	V
325	V
J376	M
J377	V
J352	V
J357	V
J322	V
192	V
J193	V
237	V
J238	V
J320	V
J321	V
430	V
431	V
432	V
J329	V
350	V
J137	V
J153	V
273	V
359	V
360	V
361	V
J410	V
378	V
380	V

POLLING SUB-DIVISION No. 1.

Other Description.	Roll No.	NAME.	LOT.	Con or Street.	Other Description.	
ant	1	152 Johnson, Colin	N E pt 12	2	Owner	9
er.	33	259 Johnson, Hiram D.	pt 13	4	Tenant	4
er.	1	308 Johnson, John	W hf 9 and other premises	5	Owner	4
er.	1	J309 Johnson, Dougald	S E 1/4 9 and other premises	5	Owner	4
er.	12	154 Jury, Wm	S E 1/4 12 and other premises	2	Owner	6
holder	4	155 Jury, Alfred	S E 1/4 12 and other premises	2	Farmer's Son	6
er.	5	156 Jury, Wm R	S E 1/4 12 and other premises	2	Farmer's Son	6
er.	6	J240 Kennedy, Wm H.	S W quar 10	4	Tenant	4
er.	4	J206 Knight, David	S pt 14	3	Owner	6
er.	1	J447 Ladell, Albert E	N hf 9 and other premises	2	Tenant	16
er.	1	J 33 Ling, Edwin	N pt 11 and other premises	1	Owner	1
ant	1	371 Little, Edward	13	6	Income	4
er.	6	158 Livingston, Dougald	S pt 13	2	Owner	10
er's Son	6	132 Marshall, Joseph H.	N pt S 1/4 9 and other premises	2	Owner	8
er.	3	163 Masson, George	N pt S hf 13	2	Owner	4
er's Son	6	264 Mitchell, John	pt 13	4	Owner	4
er.	3	260 Monger, Wm F.	pt 13 and other premises	4	Owner	4
ant	6	J261 Monger, George H.	pt 13 and other premises	4	Tenant	4
ant	6	J364 Moore, Joseph	S E pt 12	6	Owner	4
er.	4	J365 Moore, George	S E pt 12	6	Tenant	4
er.	1	J251 Murch, George	E Main St. 4,5,6,7, Lobo Vil and other premises	4	Owner	4
er.	6	J268 McArthur, Donald C	N pt 13 and other premises	4	Owner	4
er.	6	J323 McArthur, James A.	N hf 14	5	Owner	4
er.	4	J372 McArthur, Colin	S W pt 14	6	Owner	4
er.	11	J373 McArthur, Dougald	S E pt 14 and other premises	6	Owner	4
er.	4	J374 McArthur, John	N pt 14	6	Owner	4
er.	4	325 McCall, Duncan	N hf 15 and other premises	5	Owner	4
er.	4	J376 McCall, Duncan	S hf 16 and other premises	6	Owner	4
ant	4	J377 McCall, Neil	S hf 17 and other premises	6	Owner	4
er.	4	J352 McColl, Wm	S hf 9	6	Owner	4
er.	4	J357 McColl, Arch	S hf 9	6	Owner	4
er.	4	J322 McGugan, Arch	S hf 14 and other premises	5	Owner	4
er.	4	192 McIntyre, Hugh	N hf 10 and other premises	3	Owner	4
er.	4	J193 McIntyre, David A	N pt S 1/4 10 & other premises	3	Tenant	4
ant	4	237 McIntyre, Jas C	N W quar 9	4	Householder	4
ant	4	J238 McIntyre, Hugh jr	S E quar 9	4	Owner	4
ant	4	J320 McIntyre, Duncan	N hf 13	5	Owner	4
er.	4	J321 McIntyre, Alex A.	N hf 13	5	Owner	18
er.	4	430 McIntyre, Peter	S hf 16 and other premises	7	Owner	18
ant	4	431 McIntyre, Nichol	S hf 16 and other premises	7	Farmer's Son	18
er.	6	432 McIntyre, Hugh	S hf 16 and other premises	7	Farmer's Son	18
er.	1	J329 McIver, Hugh	gore 17	5	Owner	7
er.	4	350 McIver, Wm C.	gore 17	5	Farmer's Son	7
er.	4	J137 McKellar, Geo W.	S pt 10	2	Tenant	1
er's Son	4	J153 McKellar, Duncan R	N E pt 12	2	Tenant	4
er.	4	273 McKellar, James	N pt 14	4	Owner	15
er.	4	359 McKellar, Alex	S pt 11 and other premises	6	Owner	4
er.	4	360 McKellar, Peter	S pt 11 and other premises	6	Farmer's Son	4
er.	4	361 McKellar, Malcolm	S hf 11 and other premises	6	Farmer's Son	4
er.	4	J410 McClurg, Edward	S hf 10	7	Owner	18
er.	6	379 McNeil, Alex sr	N hf 17	6	Owner	7
er.	6	380 McNeil, Alex jr	N hf 17	6	Farmer's Son	7

Roll No.	NAME.	LOT.	Con or Street.	Other Description.	O
J381	McNeil, John	N hf 17	6	Tenant	7
355	McVicar, Peter	S pt N hf 19	6	Tenant	4
J 20	Oliver, Wm	S W pt 11	1	Owner	1
37	Oliver, John W	pt S E pt 12	1	Owner	1
254	Pew, Edwin	cor. Sarnia and Nairn roads, Lobo Village	4	Tenant	4
J247	Powell, Thos R	N pt 12	4	Owner	4
248	Powell, Thos sr	pt N pt 12	4	Owner	4
J 38	Pulham, Francis H	S pt gore 13 & other premises	1	Owner	1
18	Quackenbush, Jas A	pt W pt 9	1	Owner	1
J326	Robson, Reginal	S hf 16	5	Owner	6
J375	Robson, Geo	N hf 15 and other premises	6	Owner	4
211	Rudd, Chas B	pt gore 15	3	Owner	3
J277	Scott, Arthur	W pt 15	4	Tenant	6
280	Sells, David	pt E pt 15	4	Tenant	6
426	Shanklin, George	S hf 15 and other premises	7	Owner	4
427	Shanklin, Homes	S hf 15 and other premises	7	Farmer's Son	4
423	Shanklin, Wm	S hf 15 and other premises	7	Farmer's Son	4
36	Shepherd, George	S W pt 12	1	Owner	1
J354	Sinclair, Neil	N hf 9 and other premises	6	Owner	17
183	Smith, Henry	N hf 9	3	Owner	4
J189	Smith, Thos H	N hf 9	3	Tenant	4
235	Stalwood, Chas	S W ½ 9 and other premises	4	Owner	1
20	Steel, Anthony	pt N pt 9	1	Owner	1
J244	Steel, Daniel	N hf 11 and other premises	4	Owner	4
263	Steel, Philip	pt 12	4	Tenant	4
J362	Stewart, Donald	N hf 11 and other premises	6	Owner	18
25	Sutton, Samuel	pt S pt 10	1	Owner	2
258	Thompson, Peter J	Nairn Road 1, 2, Lobo Vill	4	Owner	4
J289	Tuckey, Wm	S W pt 14 & other premises	4	Owner	6
J271	Tuckey, Gardner E	N E ½ 13 and other premises	3	Tenant	6
J162	Walburg, John	N W pt 13	2	Owner	4
236	Watson, Jas D	S hf 8	4	Owner	14
J275	Welch, David	N pt 14	4	Tenant	4
J 34	Wilkie, George	pt cen pt 12	1	Owner	4
367	Wilson, John	N cor 12	6	Tenant	4
368	Wilson, Hiram	N cor 12	6	Tenant	4
441	Wood, Wm	S pt gore 19	7	Owner	7

PART

Roll No.

186 A

282 A

136 D

160 F

257 G

255 H

265 M

256 M

274 M

358 M

276 W

366 W

PART

356 B

151 M

378 V

138 M

327 F

279 S

W

PART II—Persons entitled to Vote at Municipal Elections ONLY.

Roll No.	NAME.	LOT.	Con or Street.	Other Description.	
186	Alway, Isabella	S W pt 9	3	Owner	1
232	Arrand, Mary A	middle pt N hf 11.....	3	Owner	4
136	Doan Charlotte	S pt 10	2	Owner	1
160	Fearnley, Mrs J A ..	S W pt N hf 13.....	2	Owner	5
257	Graham, Mary J	N R 3, 4, 5, Lobo Village..	4	Owner	4
255	Hall, Flora.....	N R 6, Lobo Village	4	Owner	4
265	McBean, Janet	pt 13	4	Owner	4
256	McIntyre, Nancy....	N R 3, 4, 5, Lobo Village ..	4	Owner	4
274	McKellar, Lizzie	N pt 14	4	Owner	15
358	McMurphy, Christy..	S pt 10	6	Owner	4
276	Waugh, Janet	W pt 15	4	Owner	7
366	Wilson, Lilly.....	N cor 12	6	Owner	4

PART III.—Persons entitled to Vote at Elections to the Legislative Assembly ONLY.

356	Blair, Charles	pt S pt 10	6	W E	6
151	Morris, John K.....	pt 12	2	W E	6
378	McIntyre, Donald ..	N hf 15	6	W E	4
138	McKellar, John A ..	S pt 11	2	W E	1
327	Robson, Charles	S pt 16	5	W E	6
279	Shaw, George	E pt 15	4	W E	6

W Woolly Benjamin lot 15 - - - 6 - Wage Earner

Polling Sub-Division No. 2,

Comprising lots number one to eight, inclusive, in the first, second, third, fourth, and fifth Concessions, and the south halves of the aforesaid numbers in the sixth Concession, and the north halves of lots number one to seven, inclusive, in the sixth Concession.

PART I.—Persons entitled to Vote at BOTH Municipal Elections and Elections to the Legislative Assembly.

Roll No.	NAME.	LOT.	Con or Street.	Other Description.	P.O.
42	Barber, James	3	2	Owner	1
J 76	Blanchard, John	S pt 3 and other premises	1	Owner	1
10	Blanchard, James	S pt 3 and other premises	1	Farmer's Son	1
110	Bradt, Aaron	Kom S S, all blk E and other premises	2	Owner	1
86	Brown, Thos	Komoka S S, Blk N, 8.	2	Owner	1
	<i>W</i> Cameron John A.	<i>lot 6</i>	2	<i>tenant</i>	
97	Campbell, John	Kom. S S, blk I 6, 7, 8.	2	Owner	1
J127	Campbell, Benjamin	N $\frac{1}{2}$ of N $\frac{1}{2}$ 7, & other premises	2	Tenant	1
J131	Campbell, Arch.	N pt 8 and other premises	2	Owner	1
219	Campbell, Donald	E pt 2.	4	Owner	1
43	Cassidy, Johnson	S W corner 4	2	Owner	1
55	Chalmers, John	Wellington 36, 52.	2	Owner	1
60	Corcoran, Daniel	Well. 28 and other premises	2	Owner	1
J165	Craven, George	N hf 1.	3	Owner	1
133	Crump, Rich H.	pt 8 and other premises	2	Owner	8
82	Cummings, George	Kom. S S, blk L. 2, 3, 4.	2	Owner	5
92	Cushman, Edward	Kom S S, blk K, 3.	2	Owner	1
J 67	Dewar, Arch.	Well. 14 15, & other premises	2	Owner	1
J 2	Doan, Geo A.	N E pt 1, and other premises	1	Owner	1
39	Dunn, Wm sr	S W quar 1	2	Owner	1
40	Dunn, Wm jr	S W quar 1	2	Farmer's Son	1
94	Edwards, John W	Kom. S S, blk K, 4, 7.	2	Owner	6
J183	Edwards, Samuel D.	E pt 7	3	Owner	1
51	Falls, Thos	pt S pt 4.	2	Owner	1
74	Foster, Fuller C	Kom. S S, blk R, 1, 2 3, 4, 5	2	Owner	1
J396	Fletcher, Arch	N hf 4 and other premises	5	Owner	1
	<i>W</i> Gardner Robert	<i>lot 4 blk 8.</i>	2	<i>landholder</i>	
58	Geddes, Patrick H	Well 8, 9, 33, 34, 35, and other premises	2	Owner	1
48	Graham, Mathew	pt S pt 4.	2	Owner	1
J 49	Graham, John	pt S pt 4.	2	Tenant	1
J 50	Graham, James	pt S pt 4.	2	Tenant	1
102	Graham, Donald	Kom. S S, blk I, 1, 2, 3, 4, 5	2	Owner	1
J214	Graham, Donald	S hf 1	4	Owner	1
220	Graham, Donald	3, and other premises	4	Owner	1
J221	Graham, Dougal W	3, and other premises	4	Tenant	1
224	Graham Duncan	S hf 5	4	Owner	1
J225	Graham, Donald F	S hf 5	4	Owner	1
J229	Graham, Alex F	S hf 6	4	Owner	1
231	Graham, Alex	7, and other premises	4	Owner	1

Roll No.

J232 C

J233 C

J234 C

J230 C

J185 C

226 C

227 C

223 C

J303 C

J344 C

93

J175

J182

84

95

J307

J288

J181

66

283

J284

285

J336

56

J 1

103

J104

105

J167

289

J290

J291

J299

177

3

J 13

57

J222

J223

J 70

109

J168

218

J337

J338

Roll No.	NAME.	LOT.	Con or Street.	Other Description.	20
59	McKellar, Wm.... }	Well. 1, 2, 3, 5, 6, and other premises	2	Owner.....	1
81	McKellar, Peter	Kom. S S, blk L, 1 and 18	2	Owner.....	1
J292	McKellar, Peter T ..	S hf 3	5	Owner.....	1
J297	McKellar, Duncan ..	S W quar 4	5	Tenant	1
J298	McKellar, Donald....	S hf 5	5	Owner.....	1
J331	McKellar, Alex.....	S hf 1	6	Owner.....	15
332	McKellar, Duncan A ..	S hf 1	6	Farmer's Son	15
J333	McKellar, John.....	N hf 1	6	Owner.....	15
334	McKellar, John A ..	N hf 1	6	Farmer's Son	15
J335	McKellar, Neil.....	N hf 2	6	Owner.....	15
J304	McKinlay, John	W hf 7	5	Owner.....	1
J166	McKinon, Roderick..	N pt 2	3	Owner.....	1
305	McLauchlin, John ..	E hf 7	5	Owner.....	1
J306	McLauchlin, Donald	E hf 7	5	Owner.....	1
J293	McLellan, Arch.....	N hf 3	5	Owner.....	1
J300	McLellan, Arch D ..	S hf 6, and other premises..	5	Owner.....	1
J301	McLellan, Egbert....	S hf 6, and other premises..	5	Farmer's Son	1
302	McLellan, David A ..	S hf 6, and other premises..	5	Farmer's Son	1
8	McLurg, Robert	pt N E pt 4	1	Owner.....	1
88	McMiller, Duncan ..	Kom. S S, blk L, 10, 11, 12	2	Owner.....	1
91	McMurphy, Arch....	Kom. S S, blk K, 1.....	2	Tenant	1
96	McMurphy, John....	Kom. S S, blk K, 10, 11, 12	2	Owner.....	1
J 83	McNames, Si'as	Kom. S S, blk L, 2, 3 4....	2	Tenant	1
113	McTaggart, Donald }	Kom. S S, blk 7, and other premises	2	Owner.....	1
172	McTaggart, John.. }	Kom. S S, blk L, 12, and other premises	2	Owner.....	1
217	McTaggart, Lauchlin	N E pt 1, and other premises	4	Owner.....	1
75	Nash, John	Kom. S S, blk 5, lots 9, 10	2	Owner.....	1
J 14	<i>Parker Thomas</i> Parsons, Walter	<i>pt lot 2 mill property</i> 7. and other premises	1	Tenant	1
J 15	Parsons, Kilvert	S and other premises	1	Owner.....	1
73	Pender, Lawrence ..	Kom. S S, blk S, 3, 4, 5, 6	2	Owner.....	1
100	Pender, Lawrence sr }	Kom. S S, blk O, 10, 11, 12 and other premises	2	Owner.....	1
87	Pepper, Alex..... }	Kom S S, blk K, 13, and other premises	2	Owner.....	1
88	Pepper, Miles }	Kom. S S, blk K, 13 and other premises	2	Tenant	1
4	Pfann r, James.....	pt 2.....	1	Occupant ..	1
J179	Pinyon, Thomas .. }	N E pt S hf 3, and other premises	3	Owner.....	1
J215	Robins, Walter T....	N W quar 1	4	Owner.....	1
216	Robins, Lewen T	N W quar 1	4	Farmer's Son	1
63	Robinson David	N W pt 4, & other premises	2	Owner.....	1
122	Robinson, Robert....	N E pt 6, & other premises	2	Owner.....	1
123	Robinson, George....	N E pt 6, & other premises	2	Farmer's Son	1
J124	Robinson, Wm.....	S pt N hf 7	2	Owner.....	1
J125	Robinson, Francis ..	N W pt 6	2	Owner.....	1
J347	Robinson, John.....	S hf 8	6	Owner.....	4
61	Rowland, Lewis	Well. W hf 29	2	Owner.....	1
J 11	<i>Seacliff William</i> Seabrook, Arthur....	<i>N W pt 4 G. S. R.</i> S pt 5 & 6, & other premises	2	Tenant	1

Roll No.	20
12	S
J116	S
J 68	S
340	S
341	S
342	S
343	S
J346	S
5	S
6	S
78	S
J121	S
J180	S
44	S
J 46	S
170	S
J173	S
J174	S
169	S
106	S
J 71	S
J 72	S
80	S
128	S
J129	S
J130	S
J184	S
7	S
PA	S
286	S
53	S
126	S
54	S
62	S
41	S
83	S
287	S
176	S

Roll No.	NAME.	LOT.	Con or Street.	Other Description.	Cl
294	McArthur, Margaret	S W quar 4.....	5	Owner.....	1
295	McArthur, Catherine	S W quar 4.....	5	Owner.....	1
296	McArthur, Jessie....	S W quar 4.....	5	Owner.....	1
52	McDonald, Jessie....	pt E pt S hf 4	2	Owner.....	1
111	McDougall, Nancy }	Kom S S, blk F, 1,2,3,5,6,7 8,9,10,11,12,16,17,18	2	Owner.....	1
171	McIntyre, Euphemia	S cor 3	2	Owner.....	1
112	McLachlin, Flora....	Kom S S, blk F, 4	2	Owner.....	1
79	Oliver, Mary A.....	Kom S S, blk M, 5	2	Owner.....	1
85	Seaton, Catherine....	Kom S S, blk N, 3,4,5,6,7..	2	Owner.....	1
108	Thompson, Ann Jane }	Kom S S, blk D, 1, 2, and other premises	2	Owner.....	1

PART III.—Persons entitled to Vote at Elections to the Legislative Assembly ONLY.

118	Crombie, David sr..	G T Station	W E	1
119	Crombie, David jr..	G T Station	W E	1
117	Cross, Andrew.....	lot 6.....	W E	1
90	Graham, Archibald..	Komoka S S blk K, 16	W E	1
64	Lofthouse, George M	Wellington 10	W E	1
47	Martinson, William..	Kom S S, blk F, 13, 14	W E	1
65	Mathewson, James..	Wellington 27	W E	1
101	Pender, John.....	Kom S S, blk Q 10, 11, 12..	W E	1
339	Steel, Edward N	N hf 5.....	W E	16
107	Stilson, Hugh }	Kom S S, blk A, 9, 10, 11, 12, 13, 14, 15, 16	W E	1

W Greig J. C. Komoka Village - Wage Earner
 W McDougall Daniel Komoka Village - Wage Earner
 W McGibbons Walter Komoka Village - Wage Earner
 W McKellar John D. Komoka Village - Wage Earner
 W McLurg Joseph pt NE pt 4 Con. 1 - Wage Earner
 W Steinhoff Abram S 1/2 4 Con. 3 - Wage Earner

Compr
Conc
ces

PAR

Roll
No.

J659 A
J784 A
J785 A
J599 A
J453 E
J667 E
J668 E
J655 E
774 F
J535 F
600 F
455 F
J539 C
J712 C
J791 C
J792 C
J597 C
598 C
J608 C
J400 C
J397 C
722 C
J657 C
J658 C
781 C
J782 C
J783 C
J470 C
J596 C
J449 C
J669 C
J602 C
J604 C
J606 C

Other Description.	0	1	2
Owner	1		
Owner	1		
Owner	1		
Owner	1		
Owner	1		
Owner	1		
Owner	1		
Owner	1		
Owner	1		
Owner	1		
Owner	1		
Owner	1		

Polling Sub-Division No. 3,

Comprising lots number one to six, inclusive, in the seventh, eighth and ninth Concessions, and the south halves of the aforesaid numbers in the tenth Concession, and the north halves of lots number one to seven, inclusive, in the tenth Concession, and lots number one to seven, inclusive, in the eleventh, twelfth, and thirteenth Concessions.

PART I.—Persons entitled to Vote at BOTH Municipal Elections and Elections to the Legislative Assembly.

the Legislative

W E	1
W E	1
W E	1
W E	1
W E	1
W E	1
W E	1
W E	1
W E	1
W E	1
W E	1
W E	1
W E	16
W E	1

Wage Earner
Wage Earner
Wage Earner
Wage Earner
Wage Earner
Wage Earner

Roll No.	NAME.	LOT.	Con or Street.	Other Description.	0	1
J659	Ache, Joseph	S W pt 4	11	Owner	16	
J784	Anderson, Hugh	N hf 3	13	Owner	26	
J785	Anderson, Wm A	N hf 3	13	Owner	26	
J599	Atkins, Joseph	S hf of N hf 1	10	Tenant	19	
J453	Barclay, David J.	pt N E 1/2 5	8	Owner	16	
J453	Barclay, Eli R	pt N E 1/2 4 & other premises	8	Owner	16	
J453	Barclay, James E	pt N E 1/2 4 & other premises	8	Owner	16	
J667	Barclay, Albert E	N E 1/2 7 and other premises	11	Tenant	26	
J668	Barclay, Alvin	S W pt 8 and other premises	12	Tenant	26	
J655	Barfett, Charles	N W pt 1	11	Owner	19	
774	Branton, William	N hf 1 and other premises	13	Tenant	26	
J535	Brooks, William	W pt 4	9	Tenant	16	
600	Brooks, Thomas	S pt S hf 2	10	Owner	19	
455	Burges, John C	N W pt 5	8	Tenant	16	
J539	Campbell, James	S hf 5	9	Owner	17	
J712	Campbell, Peter M	N E pt 3	12	Owner	26	
791	Crawford, James	S hf 5	13	Owner	26	
J792	Crawford, John	S hf 5	13	Owner	26	
J597	Cutler, Jeremiah	S W pt 2	10	Owner	17	
598	Cutler, John	S pt 3 and other premises	10	Owner	19	
J608	Cutler, Edwin	S pt 3	10	Tenant	19	
J400	Doan, Israel H	N hf 6	7	Tenant	16	
J397	Fletcher, Malcolm	N hf 5 and other premises	7	Owner	16	
J657	Fortner, Henry	N hf 7	12	Owner	19	
722	Fortner, Henry	N hf 7	12	Owner	19	
J657	Fraser, Alex	W hf 3	11	Owner	16	
J658	Fraser, Henry	E hf 3	11	Owner	16	
781	Gare, George	S hf 3	13	Tenant	26	
J782	Gare, John	S hf 3	13	Tenant	26	
J783	Gare, Moses	S hf 3	13	Tenant	26	
J470	Gray, Alex	S 1/2 of N 1/2 6 & other premises	8	Owner	17	
J596	Gray, Isaac	S hf 1	10	Owner	19	
J449	Gough, Nelson	3	8	Tenant	16	
J669	Hambly, William	S hf 7	11	Tenant	19	
J602	Harris, Benjamin B	N W pt 2 & other premises	10	Owner	19	
J604	Harris, Orville	S hf 2 and other premises	11	Tenant	19	
J606	Harris, Herbert	N 1/2 of N 1/2 1 & other premises	10	Tenant	19	

Roll No.	NAME.	LOT.	Con or Street.	Other Description.	P. O.
J443	Hunt, Edward L....	S W pt 2 and other premises	8	Owner.....	16
J444	Hunt, Aaron L.....	S W pt 2 and other premises	8	Tenant.....	16
J445	Ladell, Frederick M	N hf 2 and other premises..	8	Owner.....	16
246	Ladell, William	N hf 2 and other premises..	8	Farmer's Son	16
J398	Mitchell, John.....	S W quar 6	7	Owner.....	4
J714	Moore, William.....	S hf 4	12	Owner.....	26
J529	McArthur, John....	2, and other premises	9	Owner.....	16
J530	McArthur, Dougald..	2, and other premises	9	Owner.....	16
460	McCull, Thomas	pt N pt 5	8	Owner.....	16
J527	McGugan, Duncan..	N pt 1	9	Owner.....	19
J395	McIntyre, Malcolm A	S hf 5 and other premises..	7	Owner.....	19
J450	McIntyre, John.....	S hf and N W quar of 4....	8	Owner.....	16
J451	McKay, Alex.	N E pt 4	8	Owner.....	16
J452	McKay, Francis	N pt W 1/4 & other premises	8	Owner.....	16
533	McKay, Ellis.	W pt 4	9	Owner.....	3
534	McKay, Elson	W pt 4	9	Owner.....	3
J536	McKay, Nathan	E hf 4	9	Owner.....	16
537	McKay, Urias	E hf 4	9	Farmer's Son	16
J719	McKay, John	S hf 6	12	Owner.....	26
459	McKenzie, George..	pt N E quar 4	8	Income	16
J384	McLean, Duncan sr..	1	7	Owner.....	15
385	McLean, Duncan jr..	1	7	Farmer's Son	15
386	McLean, John	1	7	Farmer's Son	15
538	McLean, James	S cor 5	9	Owner.....	16
387	McLellan, John....	E hf 2	7	Owner.....	16
J798	McLellan, Duncan ..	N W pt 8 & other premises	13	Owner.....	26
465	McNeil, James B....	pt W pt 5	8	Owner.....	16
J611	McPherson, John....	S hf 4 and 5	10	Owner.....	16
J468	McVicar, John.....	E hf 5 and other premises..	8	Owner.....	16
469	McVicar, James D..	E hf 5 and other premises..	8	Farmer's Son	16
717	Neff, Samuel.....	S hf 5 and 7	12	Owner.....	28
J718	Neff, Emerson	S hf 5 and 7	12	Tenant	26
603	Owens, Jenkin.....	S hf 2	11	Owner.....	23
J789	Owens, David R....	N W pt 5	13	Owner.....	26
J716	Patterson, Dougal..	N hf 5	12	Owner.....	26
J786	Patterson, Neil....	N hf 4	13	Owner.....	26
J788	Patterson, Duncan ..	S hf 4	13	Owner.....	26
J392	Paul, William	S hf 4	7	Owner.....	16
393	Paul, Dougal.....	N hf 4	7	Owner.....	16
394	Paul, Malcolm	N hf 4	7	Farmer's Son	16
J664	Perry, Richard.....	S hf 5 and other premises..	11	Tenant	16
J388	Pincombe, John....	W pt 1 and other premises..	8	Owner.....	19
J389	Pincombe, John jr..	S hf 3 and other premises..	7	Tenant	15
J390	Pincombe, Richard ..	S hf 3 and other premises..	7	Tenant	15
J391	Pincombe, George..	N hf 3 and other premises..	6	Tenant	15
442	Pincombe, Wm.....	W pt 1 and other premises..	8	Farmer's Son	19
J661	Post, Edwin	N hf 4 and other premises..	11	Tenant	26
J715	Rowe, Mathew.....	S hf 4	12	Tenant	26

Roll No. 721 Sc 456 SH 778 SH 779 SH 780 SH 610 SH 710 SH 660 T 790 T 797 T 605 V 612 V 613 V 793 V 794 V 707 V 708 709 526 656 662 458 562 464 467 531 532 540 541 543 544 609 614 619 663 665 671 711 712 777 778 779 790 791

POLLING SUB DIVISION No. 3.

Other Description.	P. O.	Roll No.	NAME.	LOT.	Con or Street.	Other Description.	P. O.
Owner	16	j721	Schram, Burley	N W quar 6	12	Tenant	26
Tenant	16	456	Shotwell, Zachariah	N W pt 5	8	Owner	16
Owner	16	778	Smith, Leonard	S hf 2 and other premises	13	Owner	26
Farmer's Son	16	j779	Smith, Judson	N W 1/2 1 and other premises	12	Tenant	26
Owner	4	j780	Smith, Burton	S pt 3 and other premises	12	Tenant	26
Owner	26	j610	Stoner, John	N hf 4	10	Owner	16
Owner	16	j710	Stoner, Ellis	N hf 2	12	Owner	26
Owner	16	j660	Treharne, John	S E pt 4 and other premises	11	Owner	26
Owner	16	j790	Treharne, Thos W	N hf 5	13	Owner	26
Owner	16	j797	Treharne, David	N W quar 7	13	Owner	26
Owner	19	471	Vail, Samuel	N cor 6	8	Owner	17
Owner	16	j605	Walters, David	N hf 5 and other premises	10	Owner	16
Owner	3	j612	Walters, Thaddeus	N hf 5 and other premises	10	Tenant	16
Owner	3	j613	Walters, Luther	S pt N 1/2 5 & other premises	11	Tenant	16
Owner	16	j793	Walters, Joseph	N hf 6	13	Owner	26
Farmer's Son	16	j794	Walters, Isaac	N hf 6	13	Owner	26
Owner	26	j707	Ward, Truman H	S hf 1 and 2	12	Owner	19
Income	16	j708	Ward, Oliver D	S hf 1	12	Tenant	19
Owner	15	j709	Ward, Hyland B	S hf 2	12	Tenant	19
Farmer's Son	15	526	Wark, Thos	S cor 1	9	Owner	19
Farmer's Son	15	j656	Woodward, Thos	N hf 2 and other premises	11	Owner	26
Owner	16	j662	Woodward, Francis	N hf of N hf 5	11	Owner	26
Owner	16	j458	Zavitz, James	pt N pt 5	8	Owner	16
Owner	16	j562	Zavitz, Benjamin P	W pt 5	8	Owner	16
Farmer's Son	16	j464	Zavitz, Elwood	pt W 1/2 5 and other premises	8	Owner	16
Landholder	16	j467	Zavitz, Daniel M	E pt W hf 5	8	Owner	16
Owner	28	j531	Zavitz, Jorum	W hf 3	9	Owner	16
Tenant	26	j532	Zavitz, Alfred	E hf 3	9	Owner	16
Owner	23	540	Zavitz, Isacc	N hf 5 and other premises	9	Owner	17
Owner	26	j541	Zavitz, Jonah D	S W 1/2 6 and other premises	10	Owner	17
Owner	26	543	Zavitz, Daniel	S hf 6 and other premises	9	Owner	17
Owner	26	544	Zavitz, Edgar M	S hf 6 and other premises	9	Farmer's Son	17
Owner	26	j609	Zavitz, John C	N pt 3 and other premises	10	Owner	19
Owner	26	j614	Zavitz, Hugh W	S E quar 6	10	Owner	17
Owner	16	j619	Zavitz, Ephraim W	N hf 7 and other premises	10	Owner	19
Owner	16	j663	Zavitz, Ephraim	W hf 6 and other premises	11	Owner	16
Owner	16	j665	Zavitz, Chas W	N W 1/2 7 and other premises	11	Owner	26
Farmer's Son	16	j671	Zavitz, Elijah	N pt W pt 5 & other premises	8	Owner	16
Tenant	16	j711	Zavitz, Albert	N W quar 3	12	Owner	26
Owner	19	j713	Zavitz, Alvin E	N hf 4	12	Owner	26
Tenant	15	j775	Zavitz, David	S hf 1	13	Owner	26
Tenant	15	j776	Zavitz, Walter	S hf 1	13	Owner	26
Tenant	15	j777	Zavitz, John U	N hf 2	13	Owner	26
Farmer's Son	19	j795	Zavitz, Abraham	S hf 6 and 7	13	Owner	26
Tenant	26	796	Zavitz, Isaac	S hf 6 and 7	13	Farmer's Son	26
Tenant	26						

PART II—Persons entitled to Vote at Municipal Elections ONLY.

Roll No.	NAME.	LOT.	Con or Street.	Other Description.	○
457	Campbell, Christina..	pt W pt 5	8	Owner.....	16
399	Lindsay, Fanny	N hf 6.....	7	Owner.....	11
454	McKay, Mary	pt N pt 5	8	Owner.....	16
463	Webster, Sarah.....	pt W hf 5	8	Owner.....	16
542	Zavitz, Sarah J.....	N W quar 6	9	Owner.....	11

PART III.—Persons entitled to Vote at Elections to the Legislative Assembly ONLY.

528	Atkinson, Fred'rick W	N pt 1.....	9	W E	19
461	Tuckey, George.....	pt W pt 5	8	W E	16

W McKellar Colin C. Poplar Hill — — Wage Earner
 W McNeil William B. Poplar Hill — — Wage Earner

27
 25
 28
 25
 21
 132

Compri
 halve
 ha

PART

Roll
 No.
 J670
 479
 J812
 J813
 J686
 687
 J417
 J629
 J630
 J631
 677
 J678
 J688
 418
 J419
 J42
 J42
 42
 J42
 42
 J42
 42
 J42
 J48
 J6
 J4
 J4
 J5
 J8
 J4
 J6
 8
 J5
 4
 J

Polling Sub-Division No. 4,

Comprising north-half of Lot number eight in the sixth Concession, and the south halves of lots numbers seven and eight in the seventh Concession, and the north halves of lots numbers seven to fourteen, inclusive, in the seventh Concession, and the whole of the aforesaid numbers in the eighth and ninth Concessions, and the south halves of the aforesaid numbers in the tenth Concession, and the north halves of lots number eight to fourteen, inclusive, in the tenth Concession, and the whole of the last mentioned numbers in the eleventh, twelfth, and thirteenth Concessions.

PART I.—Persons entitled to Vote at BOTH Municipal Elections and Elections to the Legislative Assembly.

Roll No.	NAME.	LOT.	Con or Street.	Other Description.	Acres
				Owner	17
				Tenant	17
479	Barnes, James	S E cor N hf 8	8	Owner	27
J812	Barr, Hugh	N hf 11 and other premises	13	Tenant	27
J813	Barr, James	N W 1/2 12 and other premises	13	Owner	21
J686	Briggs, Richard	S hf 14	11	Farmer's Son	21
687	Briggs, Wm	S hf 14	11	Owner	18
J417	Brown, Arch G.	N hf 12	7	Owner	18
J629	Cameron, Donald	N hf 13 and other premises	10	Owner	18
J630	Cameron, Alex	N hf 14 and other premises	10	Owner	18
J631	Cameron, John	N hf 11 and other premises	11	Owner	21
677	Cameron, Alex	E hf 11	11	Tenant	21
J678	Cameron, John C.	E hf 11	11	Owner	21
J688	Cameron, Duncan	N hf 14 and other premises	11	Owner	18
418	Campbell, Arch	N hf 13 and other premises	7	Owner	18
J419	Campbell, Peter A.	S E 1/4 10 and other premises	8	Tenant	18
J420	Campbell, John A.	N hf 13 and other premises	8	Tenant	18
J421	Campbell, Donald	S E 1/4 10 and other premises	7	Owner	18
422	Campbell, Peter	S hf 13 and other premises	7	Owner	18
J423	Campbell, Robert	N E 1/4 14 and other premises	7	Farmer's Son	18
424	Campbell, Alex	S hf 13 and other premises	7	Owner	18
J425	Campbell, Peter P.	N W quar 14	8	Owner	18
J485	Campbell, Duncan	S W quar 10	10	Owner	18
J628	Campbell, John D.	S hf 13 and other premises	10	Owner	18
J632	Campbell, Duncan A.	S hf 14	9	Owner	18
J486	Carmichael, Peter	S hf 11 and other premises	8	Owner	17
J498	Carmichael, Hugh	N hf 13	9	Owner	17
J561	Carmichael, John	S hf 10 and other premises	13	Tenant	27
J815	Carpenter, Charles	N E quar 12	7	Owner	4
J406	Caverhill, Walter A.	N hf of N hf 8	10	Owner	17
J622	Charlton, Joseph T.	pt N hf 9	13	Owner	21
821	Clampitt, George	S E quar 14	13	Owner	21
J822	Clampitt, Wm H.	S E quar 14	8	Owner	17
474	Clare, Samuel	W cor 8	9	Owner	17
J557	Cutler, David	S E 1/4 8 and other premises	9	Owner	17
559	Cutler, Ellis	center pt 9	9	Farmer's Son	17
560	Cutler, Wm A.	center pt 9	9	Owner	17
J621	Cutler, Amos	S hf 9 and 10	10	Owner	17

Roll No.	NAME.	LOT.	Con or Street.	Other Description.	○
J732	Daniels, John	S hf 10	12	Owner	26
J808	Daniels, Thomas	N hf 10	13	Owner	26
J685	Dewar, John D.	N hf 13	11	Owner	27
J807	Dewar, Peter	S hf 10	13	Owner	27
J809	Dewar, Arch	S hf 11 and 12	13	Owner	27
810	Dewar, Peter A	S hf 11 and 12	13	Farmer's Son	27
811	Dewar, Donald	S hf 11 and 12	13	Farmer's Son	27
	<i>Delamote Andrew</i>	<i>N cor 5</i>	<i>8</i>	<i>Owner</i>	
J623	Gatecliff, George	N hf 8	10	Tenant	17
J819	Gillis, Arch	N hf 13 and other premises	13	Owner	27
J411	Graham, Peter A	N hf 10	7	Owner	18
J493	Graham, Neil A	S cor 13	8	Owner	18
J496	Graham, Dougald A	S hf 13 and other premises	8	Owner	18
J499	Graham, Duncan A P	S E pt 14	8	Owner	18
J570	Graham, Peter	S hf 13 and other premises	9	Owner	18
J571	Graham, Peter J	N hf 12 and other premises	10	Tenant	18
572	Grahns A, Duncan P	pt W pt 13 & other premises	8	Owner	18
J573	Graham, Duncan jr	N hf 13 and other premises	9	Owner	18
725	Graham, John	S hf 9	12	Owner	26
J726	Graham, George	S hf 9	12	Tenant	26
345	Gray, Malcolm	S hf 7	8	Owner	17
478	Gray, Newton I	S hf 7	8	Farmer's Son	17
818	Gray, Arch	N W cor 13	13	Owner	27
J574	Henderson, Charles	S hf 16 and other property	10	Owner	18
J575	Henderson, Hugh	N hf 14 and other property	9	Owner	18
673	Henderson, John	10 and other premises	11	Owner	17
409	Hilliard, Samuel	pt S hf of N hf 8	7	Tenant	17
J484	Hillis, James	N hf 9	8	Tenant	17
727	Hunter, Robert	N hf 9 and other premises	12	Owner	26
J734	Hunter, Robert	S E quar 11	12	Owner	26
J803	Jenkins, Benjamin	N cor 8	13	Owner	26
492	Johnson, John	E pt 12	8	Income	18
J675	Ladell, Walter	W hf 11	11	Tenant	17
J733	Lamont, Arch	N hf 11	12	Owner	26
738	Lamont, Peter	N hf 12	12	Owner	29
682	Leng, Robert	S hf 13	11	Owner	18
683	Leng, George	S hf 13	11	Farmer's Son	18
799	Lewis, Wm	S E quar 8	13	Owner	34
J800	Lewis, Almon	S hf 8	13	Tenant	26
J736	Lumby, John	S hf 12	12	Tenant	27
J806	Lumby, Philip	N pt 9	13	Owner	26
546	Marsh, John	W pt 7	9	Owner	17
547	Marsh, Wm	W pt 7	9	Owner	17
J553	Marsh, Jacob	S pt 7 and 8	9	Owner	17
J556	Marsh, Elihu	E pt 7 and other premises	9	Owner	17
562	Mitchell, Peter	N hf 10 and other premises	9	Owner	17
563	Mitchell, Alex	N hf 10 and other premises	9	Farmer's Son	17
564	Mitchell, Daniel	N hf 10 and other premises	9	Farmer's Son	17
565	Mitchell, Robert	N hf 10 and other premises	9	Farmer's Son	17
566	Mitchell, Peter jr	N hf 10 and other premises	9	Farmer's Son	17
J476	Muma, Christian	N pt 8 and other premises	8	Owner	17
J477	Muma, Michael K	N pt 8 and other premises	8	Owner	17

Roll No.	
735	M
J403	M
J407	M
680	M
J742	M
743	M
744	M
J745	M
J348	M
728	M
J729	M
J730	M
J731	M
J820	M
805	M
488	M
J489	M
J490	M
404	M
J405	M
J482	M
350	M
J351	M
J471	M
554	M
6	M
J6	M
J5	M
5	M
J6	M
4	M
J	M
J	M

POLLING SUB DIVISION No. 4.

Roll No.	NAME.	LOT.	Con or Street.	Other Description.	Pi.
735	McAlister, Arch	S hf 12	12.	Owner	18
J403	McArthur, Lauchlin	S pt N 1/2 7 & other premises	7	Owner	16
J407	McArthur, Malcolm	N hf 9 and other premises	7	Owner	4
680	McBain, John	12.	11.	Income	18
J742	McCallum, John	S E 1/4 13 and other premises	12.	Owner	21
743	McCallum, D Francis	S E 1/4 13 and other premises	12.	Farmer's Son	21
J744	McCallum, Walter S	S E 1/4 13 and other premises	12.	Farmer's Son	21
J745	McCallum, Dougald	S hf 14	12.	Owner	21
J348	McCollam, Robert L	N pt 8	6	Owner	16
728	McColl, Duncan	N E quar 10	12.	Owner	26
J729	McColl, John	N W quar 10	12.	Owner	26
J730	McColl, Donald	N hf 10 and other premises	12.	Tenant	26
J731	McColl, Peter	N hf 8 and other premises	12.	Owner	26
J820	McColl, John	S W quar 14	13.	Owner	27
805	McDougall, John	N W pt 9 and other premises	13.	Owner	18
488	McIntyre, Nichol	S E pt 12	8	Owner	18
J489	McIntyre, Hector	E pt 12 and other premises	8	Owner	18
J490	McIntyre, Peter D	W pt 12 and other premises	8	Owner	18
J401	McKinlay, Donald	S W 1/2 8 and other premises	7	Owner	4
J482	McLean, Theophilus	S hf 9	8	Owner	17
350	McVicar, James	N E pt 8	6	Owner	4
J351	McVicar, John	N E pt 8	6	Owner	4
J475	McVicar, Peter	S hf 8	8	Owner	17
J548	McVicar, James P	W pt 7	9	Tenant	17
567	Paul, Wm	N hf 11	9	Owner	17
J568	Paul, Chas A	N hf 11	9	Tenant	17
J802	Perry, John	N pt N hf 8	13.	Owner	26
623	Quinn, James	S E 1/4 11 and other premises	10.	Tenant	24
617	Salsbury, John	S E quar 7	10.	Farmer's Son	17
J616	Salsbury, James H	S E quar 7	10.	Owner	17
J500	Scott, John	N pt 14 and other premises	8	Owner	18
J501	Scott, George	S hf 14 and other premises	9	Owner	18
549	Scott, Elijah D	pt S pt 7 and other premises	9	Owner	17
J679	Scott, Wm	S hf 12	11.	Owner	18
401	Shotwell, Wm	N pt 7	7	Owner	17
J40	Shotwell Thos H	N pt 7	7	Tenant	17
J625	Simmons, Chas M	S hf 12 and other premises	10.	Owner	17
J487	Sinker, Alfred	N hf 11 and other premises	8	Tenant	18
741	Stewart, Colin	S hf of N hf 13 and 14	12.	Tenant	23
551	Thomas, James R	pt S pt 7	9	Owner	17
J404	Waugh, John	S hf 7	7	Owner	4
J349	White, Duncan	N cor 8	6	Owner	4
J723	Wilson, Thomas	S E pt 8	12.	Owner	17
J724	Wilson, Fernando	S E pt 8	12.	Tenant	17
J473	Wood, John T	N E pt 7 and other premises	8	Owner	17
558	Wood, Wm	S pt 9	9	Owner	17
552	Zavitz, Noble J	pt S pt 7	9	Owner	17
J618	Zavitz, Samuel P	S W quar 7 and 8	10.	Owner	17
J620	Zavitz, George O	S E quar 8	10.	Owner	17
J672	Zavitz, Eugene	N pt 9	11.	Tenant	17
J804	Zavitz, Jonah	S hf 9 and other premises	13.	Owner	26

PART II—Persons entitled to Vote at Municipal Elections ONLY.

Roll No.	NAME.	LOT.	Con or Street.	Other Description.	O A.
414	Carmichael, Isabella	N hf 11 and other premises	7	Owner	18
801	Hodgins, Ellen	S W quar 8	13	Owner	35
483	Hume, Mary	N hf 9	8	Owner	20
674	Lloyd, Mrs Nancy	W hf 11	11	Owner	17
545	Marsh, Cynthia	W pt 7	9	Owner	17
740	Marshall, Mary	S hf of N hf 13 and 14	12	Owner	23
550	McKay, Ann S.	pt S pt 7	9	Owner	17
615	Salsbury, Margaret	S E quar 7	10	Owner	17
569	Stewart, Christy	pt S hf 12	9	Householder	18

PART III.—Persons entitled to Vote at Elections to the Legislative Assembly ONLY.

497	Blair, Ogle C.	S hf 13	8	W E	18
627	Cameron, Lauchlin	S pt 12	10	W E	18
554	Evans, Henry M	7	9	W E	17
684	Hicks, Joseph	pt S hf 13	11	W E	27
480	McKinlay, Donald jr	N pt 8	8	W E	17
506	McNair, James	N hf 14	8	W E	18
507	McNair, Wm	N hf 14	8	W E	18
746	Rowe, Edward	14	12	W E	21
555	Smith, F Daniel	pt S pt 8	9	W E	17

25
110

Com
PAR
Roll
No.
j638
j593
525
j641
637
j653
654
j511
j634
j632
j491
j580
j58
j58
j58
j58
j58
j63
j41
j41
j41
5
j5
j6
j6
j6
j6
j6
j6

Polling Sub-Division No. 5,

Comprising the remaining part of the said township of Lobo not hereinbefore described.

PART I.—Persons entitled to Vote at BOTH Municipal Elections and Elections to the Legislative Assembly.

Roll No.	NAME.	LOT.	Con or Street.	Other Description.	5 21
J638	Allen, Robert Ed.	S hf 17 and other premises	10	Owner	21
J593	Attwood, Adolphus C	S hf 20 and other premises	9	Owner	7
525	Ball, Wm S	gore 20	8	Income	7
J641	Barclay, Arthur F	N pt S hf 18	10	Owner	21
637	Barnes, John	N E r. 18	10	Owner	11
J653	Brettell, Thos	N hf 21 and other premises	10	Owner	25
654	Brettell, George	N hf 21 and other premises	10	Farmer's Son	25
J511	Cameron, John D.	N hf 17	8	Owner	7
J634	Cameron, John L.	N hf 15	10	Owner	21
J635	Cameron, Alex L.	N hf 15	10	Owner	21
J491	Campbell, Duncan	N 1/4 of S 1/4 16 & other premises	9	Owner	21
J580	Campbell, Duncan W	S hf of S hf 16	9	Owner	21
J581	Campbell, John	S hf of S hf 16	9	Owner	21
J582	Campbell, James	N hf 16 and other premises	9	Owner	21
J583	Campbell, Alex	S hf 17	9	Owner	21
J584	Campbell, Peter	N hf 17	9	Owner	21
J588	Campbell, Robert	N hf 18	9	Tenant	21
J633	Campbell, Malcolm	S hf 15	10	Owner	7
J437	Caverhill, Wm H.	E pt 17 and other premises	7	Owner	7
J438	Caverhill, Wm A.	N hf 18 and other premises	7	Owner	7
J439	Caverhill, Adam T	S hf 18 and other premises	7	Owner	7
J440	Caverhill, Thos W	N pt gore 19 & other premises	8	Owner	7
509	Caverhill, Thos	S hf 17 and other premises	7	Tenant	7
J510	Caverhill, Edward T	S hf 17 and other premises	8	Owner	21
J636	Charlton, Edward	N hf 17 and other premises	10	Tenant	21
J644	Charlton, R Wesley	S hf 19	10	Owner	21
J649	Charlton, David	N pt 20	10	Farmer's Son	21
650	Charlton, Anderson	S pt 20	10	Owner	21
697	Charlton, Wm	E cor N 1/4 19 & other premises	11	Tenant	21
J698	Charlton, George	S hf 20 and other premises	11	Tenant	21
J701	Charlton, Edward W	S hf 21	11	Tenant	21
643	Cochrane, John	S hf 19	10	Owner	5
825	Dewar, John M.	N hf 16	13	Owner	27
J517	Dixon, George	W pt 19	8	Owner	7
J518	Dixon, John	W pt 19	8	Tenant	7
J577	Forbes, Duncan	N hf 15	9	Owner	21
J578	Forbes, John	N hf 15	9	Owner	21
J579	Forbes, James A	N hf 15	9	Owner	21
J513	Fraser, Donald	N hf 18 and other premises	8	Owner	7
J514	Fraser, Arch	S hf 18 and other premises	8	Owner	7

POLLING SUB DIVISION No. 5.

Roll No.	NAME.	LOT.	Con or Street.	Other Description.	C
				Owner.....	30
755	Parker, John.....	N hf 18	12.....	Owner.....	27
J759	Parker, Thomas	N hf 20	12.....	Owner.....	25
J760	Parker, William	N hf 19 and other premises..	11.....	Owner.....	25
765	Patterson, Andrew	S hf 20	12.....	Tenant.....	25
J766	Patterson, James.....	S hf 20	12.....	Owner.....	31
J847	Philips, Daniel.....	N W quar 23.....	13.....	Owner.....	31
J848	Philips, Joseph.....	N E quar 23	13.....	Owner.....	7
522	Robson, John W	pt S pt gr 20 & other premises	8	Tenant.....	7
523	Robson, Wm T.....	pt S pt gore 20	8	Owner.....	7
J524	Robson, Arthur	N pt gore 20	8	Owner.....	31
J768	Robson, Robert	N hf 22	12.....	Farmer's Son	31
769	Robson, Joseph H	N hf 22	12.....	Owner.....	32
J770	Robson, Wm B.....	N hf 23 and other premises..	12.....	Owner.....	25
J829	Robson, George C	18.....	13.....	Tenant.....	31
J846	Ross, John.....	S hf 23.....	8	Tenant.....	7
515	Root, John sr	pt S hf 18	8	Owner.....	7
J595	Scott, Thos B	N pt gore 21	9	Owner.....	21
J689	Scott, Andrew D	S pt 16 and other premises..	11.....	Owner.....	21
J690	Scott, John W	S pt 15 and other premises..	11.....	Owner.....	7
J429	Shanklin, Thos	N hf 16	7	Owner.....	21
J639	Shiple, James C.....	pt N pt S hf 18.....	10.....	Owner.....	25
J704	Shiple, John T	N hf 21	11.....	Owner.....	25
J705	Shiple, Lionel E.....	22 and other premises	11.....	Owner.....	31
J706	Shiple, John Dodd..	gore 23.....	13.....	Owner.....	32
J849	Siddall, John W	W hf 24	13.....	Owner.....	32
850	Siddall, Joseph.....	N pt 24 & 25 & other premises	13.....	Owner.....	7
J851	Siddall, Robert H	S pt E hf 24 & other premises	13.....	Owner.....	7
433	Simpson, Wm	W pt 17	7	Owner.....	7
J434	Simpson, John	W pt 17	7	Farmer's Son	18
435	Simpson, Wm jr	W pt 17	9	Owner.....	21
576	Smith, John	S hf 15.....	12.....	Owner.....	21
J748	Squires, Richard	S hf 16 and other premises..	12.....	Farmer's Son	21
749	Squires, Wm.....	S hf 16 and other premises..	12.....	Farmer's Son	21
750	Squires, John	S hf 16 and other premises..	12.....	Tenant.....	31
J830	Stewart, James	18.....	13.....	Owner.....	21
J694	Stonehouse Egerton B	S hf 17 and other premises..	11.....	Owner.....	25
J699	Thirlwall, Arthur J	N hf 20	11.....	Owner.....	25
761	Thirlwall, Arthur sr	S E hf 19 and other premises	12.....	Owner.....	25
J762	Thirlwall, Isaac	S E hf 19 and other premises	12.....	Owner.....	25
J763	Thirlwall, Thomas	S hf 22 and other premises..	12.....	Owner.....	25
J764	Thirlwall, Christopher	E hf 21 and other premises..	12.....	Owner.....	21
J594	Tindley, Richard.....	N E quar 20	9	Owner.....	21
J696	Walker, Joseph	N hf 18 and other premises	11.....	Owner.....	21
J754	Walker, Isaac	S W hf 19 and other premises	12.....	Owner.....	21
J747	Wilson, George	S hf 15 and other premises	12.....	Owner.....	21
<i>PART II—Persons entitled to Vote at Municipal Elections ONLY.</i>					
512	Fraser, Mary	18.....	8	Owner.....	7
767	Shiploy, Debra	W hf 21	12.....	Owner.....	25

PART III.—Persons entitled to Vote at Elections to the Legislative Assembly ONLY.

Roll No.	NAME.	LOT.	Con or Street.	Other Description.	Q
703	Andrews, John.....	N hf 19	11.....	WE	25
585	Campbell, Arch	17.....	9	WE	21
700	Ford, George.....	N hf 20	11.....	WE	25
436	Goodill, Robert.....	E pt 17	7	WE	7
589	Jarvis, John	N hf 18	9	WE	21
695	<i>Mitchell William</i> 248 25 Laidlaw, Alex	S pt 19	11.....	WE	21
702	<i>Robinson Thomas</i> S 1/2 16	S hf 21.....	11.....	WE	21
516	Root, John.....	pt S hf 18	8	WE	7
	<i>Robinson Albert</i> S 1/2 16		8	WE	

I, E. R. BARCLAY, Clerk of the Municipality of Lobo, in the County of Middlesex, do hereby certify that parts one and three of the within list constitute a correct list for the year 1886, of all persons appearing by the last revised assessment roll of the said Municipality to be entitled to vote at elections for members of the Legislative Assembly; and that parts one and two constitute a correct list for said year of all persons appearing by the said roll to be entitled to vote at Municipal elections in said Municipality; and I do also certify that the aggregate number of names of persons upon the said list who are qualified to serve on Juries is four hundred and fifty (450); and I hereby call upon all electors to examine the said list, and if any omissions or other errors are perceived therein, to take immediate proceedings to have the said errors corrected according to law.

Dated this twenty-first day of August, 1886.

E. R. BARCLAY,
Clerk of the aforesaid Municipality of Lobo,
Poplar Hill, P. O.

0445N106R18X8V54.0E

27 ✓
2/8 ✓
27 ✓
27 ✓
2/8 ✓
27 ✓
1/3 ✓
177

THE SHERIFF shall immediately, upon the receipt of his copies, cause one of them to be posted up in a conspicuous place in the Court House; the Clerk of the Peace, upon the receipt of his copies, shall cause one of them to be posted in a conspicuous place in his office; every Public or Separate School, Head Master or Mistress shall in like manner post up one of his or her copies on the door of the School house and every Postmaster shall post up one of his copies in his Post Office. 39 Vic. Chap. 11, Sec. 2.

