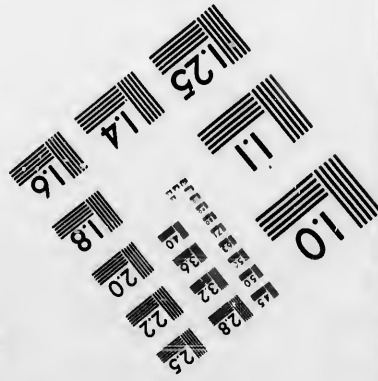




**IMAGE EVALUATION  
TEST TARGET (MT-3)**



**Photographic  
Sciences  
Corporation**

23 WEST MAIN STREET  
WEBSTER, N.Y. 14580  
(716) 872-4503

15  
28  
32  
25  
36  
22  
40  
20  
18

**CIHM/ICMH  
Microfiche  
Series.**

**CIHM/ICMH  
Collection de  
microfiches.**



Canadian Institute for Historical Microreproductions / Institut canadien de microreproductions historiques

11  
10  
11

**© 1986**

Technical and Bibliographic Notes/Notes techniques et bibliographiques

The Institute has attempted to obtain the best original copy available for filming. Features of this copy which may be bibliographically unique, which may alter any of the images in the reproduction, or which may significantly change the usual method of filming, are checked below.

L'Institut a microfilmé le meilleur exemplaire qu'il lui a été possible de se procurer. Les détails de cet exemplaire qui sont peut-être uniques du point de vue bibliographique, qui peuvent modifier une image reproduite, ou qui peuvent exiger une modification dans la méthode normale de filmage sont indiqués ci-dessous.

- Coloured covers/  
Couverture de couleur
- Covers damaged/  
Couverture endommagée
- Covers restored and/or laminated/  
Couverture restaurée et/ou pelliculée
- Cover title missing/  
Le titre de couverture manque
- Coloured maps/  
Cartes géographiques en couleur
- Coloured ink (i.e. other than blue or black)/  
Encre de couleur (i.e. autre que bleue ou noire)
- Coloured plates and/or illustrations/  
Planches et/ou illustrations en couleur
- Bound with other material/  
Relié avec d'autres documents
- Tight binding may cause shadows or distortion  
along interior margin/  
La reliure serrée peut causer de l'ombre ou de la  
distorsion le long de la marge intérieure
- Blank leaves added during restoration may  
appear within the text. Whenever possible, these  
have been omitted from filming/  
Il se peut que certaines pages blanches ajoutées  
lors d'une restauration apparaissent dans le texte,  
mais, lorsque cela était possible, ces pages n'ont  
pas été filmées.
- Additional comments:/  
Commentaires supplémentaires:

- Coloured pages/  
Pages de couleur
- Pages damaged/  
Pages endommagées
- Pages restored and/or laminated/  
Pages restaurées et/ou pelliculées
- Pages discoloured, stained or foxed/  
Pages décolorées, tachetées ou piquées
- Pages detached/  
Pages détachées
- Showthrough/  
Transparence
- Quality of print varies/  
Qualité inégale de l'impression
- Includes supplementary material/  
Comprend du matériel supplémentaire
- Only edition available/  
Seule édition disponible
- Pages wholly or partially obscured by errata  
slips, tissues, etc., have been refilmed to  
ensure the best possible image/  
Les pages totalement ou partiellement  
obscurcies par un feuillet d'errata, une pelure,  
etc., ont été filmées à nouveau de façon à  
obtenir la meilleure image possible.

This item is filmed at the reduction ratio checked below/  
Ce document est filmé au taux de réduction indiqué ci-dessous.

10X	14X	18X	22X	26X	30X
<input type="checkbox"/>	<input type="checkbox"/>	<input checked="" type="checkbox"/>	<input type="checkbox"/>	<input type="checkbox"/>	<input type="checkbox"/>
12X	16X	20X	24X	28X	32X

The copy filmed here has been reproduced thanks to the generosity of:

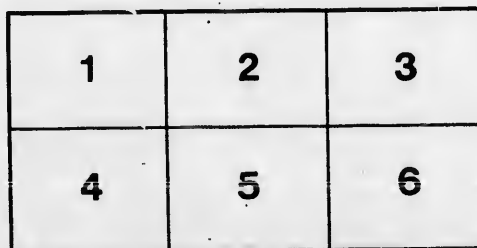
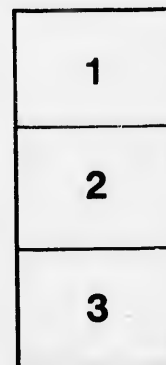

Archives of Ontario Library

The images appearing here are the best quality possible considering the condition and legibility of the original copy and in keeping with the filming contract specifications.

Original copies in printed paper covers are filmed beginning with the front cover and ending on the last page with a printed or illustrated impression, or the back cover when appropriate. All other original copies are filmed beginning on the first page with a printed or illustrated impression, and ending on the last page with a printed or illustrated impression.

The last recorded frame on each microfiche shall contain the symbol  $\rightarrow$  (meaning "CONTINUED"), or the symbol  $\nabla$  (meaning "END"), whichever applies.

Maps, plates, charts, etc., may be filmed at different reduction ratios. Those too large to be entirely included in one exposure are filmed beginning in the upper left hand corner, left to right and top to bottom, as many frames as required. The following diagrams illustrate the method:



L'exemplaire filmé fut reproduit grâce à la générosité de:

Archives of Ontario Library

Les images suivantes ont été reproduites avec le plus grand soin, compte tenu de la condition et de la netteté de l'exemplaire filmé, et en conformité avec les conditions du contrat de filmage.

Les exemplaires originaux dont la couverture en papier est imprimée sont filmés en commençant par le premier plat et en terminant soit par la dernière page qui comporte une empreinte d'impression ou d'illustration, soit par le second plat, selon le cas. Tous les autres exemplaires originaux sont filmés en commençant par la première page qui comporte une empreinte d'impression ou d'illustration et en terminant par la dernière page qui comporte une telle empreinte.

Un des symboles suivants apparaîtra sur la dernière image de chaque microfiche, selon le cas: le symbole  $\rightarrow$  signifie "A SUIVRE", le symbole  $\nabla$  signifie "FIN".

Les cartes, planches, tableaux, etc., peuvent être filmés à des taux de réduction différents. Lorsque le document est trop grand pour être reproduit en un seul cliché, il est filmé à partir de l'angle supérieur gauche, de gauche à droite, et de haut en bas, en prenant le nombre d'images nécessaire. Les diagrammes suivants illustrent la méthode.

rrata  
to

pelure,  
n à



32X

# Voters' List, 1880, Municipality of Charlottetville.

## SCHEDULE OF POST OFFICES:

No. 1—Vittoria.	No. 6—Silver Hill.
No. 2—Walsh.	No. 7—Glenshee.
No. 3—Normandale.	No. 8—Lynedoch.
No. 4—Forestville.	No. 9—Atherton.
No. 5—St. Williams.	No. 10—Simcoe.
	No. 11—Nixon.



## Polling Sub-Division No. 1,

Comprising a certain portion of the front part of the Township of Charlottetville, northerly to and including the 4th Concession, with Lots or part of Lots No. 17 to Lot No. 24, inclusive.

PART I.—List of Persons entitled to Vote at both Municipal Elections and Elections to the Legislative Assembly.

No. on Roll.	Name.	Lot.	Con. or Street.	—	P. O. Ad.
J 4	Anderson, Thomas C.	{ spt 20 sept 19 spt 20	{ 4 3 4	Owner	1
J 5	Aitken, James C.	w $\frac{1}{2}$ 21	2	Owner	1
J 6	Aitken, John	e $\frac{1}{2}$ 21	2	Owner	1
J 10	Beaupre, Manace	swpt 23	1	Owner	1
	11 Boulter, Alfred	npt 21	3	Tenant	1
J 14	Beemer, Daniel L.	npt 20	3	Owner	1
	15 Bezzo, Bartlett	swpt 21	4	Tenant	1
	31 Bowden, Lewis	spt 20	4	Owner	1
	42 Brown, Joseph	npt 21	3	Owner	1
	43 Bint, William	ept 20	4	Tenant	1
J 44	Butler, Edward	swpt 21	4	Owner	1
	46 Brown, Robert	{ spt 21	{ 4	Owner	1
	And Frank Dunkin	}	}	Tenant	1

No. on Roll.	Name.	Lot.	Con. or Street.	—	P. O. Ad
47	Bowman, Hugh and Andrew Jarvis	{ spt 20	4 }	Tenant Owner	1 1
J 48	Chadwick, Joseph	{ swpt 21	1 }	Owner	1
J 49	Chadwick, James	{	{	Farmer's son	1
50	Collver, Nelson	{ s $\frac{1}{2}$ 18	A }	Owner	3
J 51	Collver, Frank F.	{	{	Farmer's son	3
53	Covernton, James and Henry Ferris	{ w $\frac{1}{2}$ 23	4 }	Owner	1
J 58	Catherwood, Andrew	{ npt 20	3 }	Tenant	1
J 59	Cope, Frederick	{ npt 20	3 }	Owner	1
114	and Henry Lamport	{	{	Tenant	1
J 60	Collver, William	{ sectrpt 20	{	Owner	1
61	Collver, Allen	{	{	Owner	1
J 62	Collver, William V.	24	3	Owner	1
63	Church, James	npt 22	3	Tenant	1
64	Church, William	npt 22	3	Tenant	1
87	Church, James	npt 20	3	Tenant	1
88	Clitheroe, Thomas J.	spt 20	4	Owner	1
90	Coombs, George	ne cor 20	3	Tenant	1
J 548	Curtis, John	{ npt 18	2 }	Owner	1
		{ npt 19	2 }		
J 98	Doan, George	nept 22	1	Tenant	1
J 98	Donald, James	npt 20	3	Tenant	1
101	Dolan, Michael S.	npt 20	3	Owner	1
107	Davis, Church	spt 20	4	Tenant	1
108	Dunkin, Joseph	{ s $\frac{1}{2}$ 21	3 }	Owner	1
		{ nw ctr 21	3 }		
109	Decoe, William	spt 20	4	Owner	1
110	Davis, Caleb	npt 22	3	Owner	1
J 111	Dawson, William	n $\frac{1}{2}$ 17	3	Owner	1
J 112	Davis, Daniel	w ctr pt 18	3	Tenant	1
J 113	Dawson, William Jr.	sw&e ctr 17	4	Owner	1
J	(and Charles Oakes	sw&e ctr 17	4	Tenant	1

No. on Roll.	
115	1
116	1
521	1
J 118	1
119	1
J 123	1
J 124	1
J 131	1
140	1
141	1
J 142	1
143	1
J 144	1
114	1
145	1
J 146	1
J 152	1
J 153	1
154	1
J 155	1
538	1
160	1
320	1

	P. O. Ad	No. on Roll.	Name.	Lot.	Con. or Street.	—	P. O. Ad		
1		115	Duncan, David	} npt 22	3 }	Owner	N.R.		
1			and James Marshall			Tenant	1		
		116	Dunkin, Frank	see Robert Brown			1		
			Doyle, William C.	see Thos. B. Forse			1		
		521	Dimon, Harvey W.	see John R. Wood			N.R.		
1									
's son	1								
	8								
's son	8	J 118	Ewing, William	} spt 24	4 }	Owner	1		
	1	119	Ewing, George			Tenant	1		
	1								
	1								
	1	J 123	Finch, William	} npt 17	4 }	Owner	1		
	1					sept 17	5 }		
	1	J 124	Finch, Francis	npt 20 3		Tenant	1		
	1	J 131	Finch, John	} swpt 19	4 }	Owner	1		
	1					npt 19	4 }		
	1					nwpt 19	3 }		
	1		140 Fenton, Samuel	sept 20 4		Tenant	1		
	1		141 Forest, Albert A.	e ctr pt 20 3		Tenant	1		
	1	J 142	Forest, Isaac	} ne ctr pt 20	3 }	Owner	1		
	1		143 Forest, John			Tenant	1		
	1	J 144	Forse, Thomas B.	} spt 20	4 }	Owner	1		
	1		114 and William C. Doyle			Owner	1		
	1					See S.D. No. 2			
	1		145 Francis, Henry	see James Covernton			1		
	1								
	1	J 146	Gustin, Charles B.	spt 22 3		Owner	1		
	1	J 152	Gates, Orason R.	npt 20 3		Tenant	10		
	1	J 153	Gustin, Eliphalet	ne ctr pt 22 3		Owner	1		
	1		154 Goodland, William	npt 20 3		Owner	1		
	1	J 155	Gardner, James	} npt 23	2 }	Owner	1		
	1		538 & J. Sandford Whiting			e ctr pt	3 }	Owner	
	1		160 Gunton, John	ept 20 4		Owner	10		
	1		320 and Joseph Marshall			Tenant	1		

No. on Roll.	Name.	Lot.	Con. or Street.	—	P. O. Ad
162	Gamble, James	{ spt 20	4 }	Tenant	1
163	Gamble, Thomas			Tenant	1
J 164	Gilbertson, John	swpt 20	1	Tenant	1
166	Howick, William	sept 20	4	Owner	1
170	Hewitt, William	npt 20	3	Owner	1
J 179	Hewitt, George	npt 20	3	Owner	1
180	Hackett, John	spt 20	4	Owner	1
181	Hackett, Edward	spt 20	4	Owner	1
182	Hackett, John B.	npt 20	3	Tenant	1
189	Howick, Levi	npt 21	3	Tenant	1
215	Hicks, Thomas	see Andrew Laing.			
218	Jackson, George B.	{ 19	1 }	Owner	10
219	Jackson, George			Owner	10
J 379	and Thomas Partridge			Tenant	1
J 220	Jones, Henry	ept 23	4	Owner	1
J 224	Johnson, Henry	spt 20	4	Tenant	1
245	Jarvis, Andrew	see Hugh Bowman			
247	Kennedy, William	spt 20	4	Tenant	1
252	Knowles, Robert	spt 20	4	Tenant	1
253	Killmaster, John	see John & Lawrence Thompson			10
J 254	Lamport, Henry	spt 20	4	Owner	1
255	Lamport, Thomas	npt 20	3	Owner	1
256	Laing, Andrew	{ nctr p 22		Tenant	1
257	Laing, William			Tenant	1
215	and Thomas Hicks			Owner	

No. on Roll.
262
J 263

265
J 266
J 267
J 275
276
277
J 278
286
J 288

289
J 290
294
J 308
J 309
310

311
312
313

314
-----

317
-----

318
-----

320
-----

J 321
-------



	P. O. Ad	No. on Roll.	Name.	Lot.	Con. or Street.	—	P. O. Ad
t	1	262	Lloyd, David	sept 18	1	Tenant	8
t	1	J 268	Lefevre, Wilson	spt 19	A	Tenant	1
t	1		265 Mitchell, George L.	{ npt 22&28	1 }	Owner	1
	1			{ spt 22&28	2 }		
	1	J 266	McPhee, William	spt 20	1	Tenant	1
	1	J 267	McLean, Alexander	s $\frac{1}{2}$ 18	3	Owner	1
	1	J 275	McCall, Daniel W.	nept 18	3	Owner	1
	1		276 McCall, Simpson	{ e $\frac{1}{2}$ 18	4 }	Owner	1
	1		277 McCall, George D.			Owner	1
	1	J 278	McCall, Malcolm J.			Owner	1
			286 Mabee, Oliver	sept 19	4	Owner	1
		J 288	Mabee, Henry W.	{ npt 20	3 }	Owner	1
				{ npt 20	2 }		
			289 McInnis, Walter J.	npt 20	3	Owner	1
		J 290	Mabee, Robert Y.	{ npt 19	3 }	Owner	1
	10			{ sept 19	4 }		
	10		294 McCall, James H.	npt 20	3	Owner	1
	1	J 308	McCall, John A.	nwpt 18	4	Owner	1
	1	J 309	Marshall, Thomas	npt 20	4	Tenant	1
	1		310 McCall, Joseph	{ npt 21	3 }	Owner	1
				{ nept 20	3 }		
			311 Maley, James	npt 22	3	Owner	1
			312 McKay, Arthur	spt 20	4	Owner	
			313 McInnis, Andrew	{ secor 17	4 }	Owner	1
				{ swcor 18			
	1		314 McLennan, Murdoch	nwcemp 22	3	Owner	1
	1			{ spt 20	4 }	Tenant	
ompson	10		317 Machon, John	{ swpt 22	4 }	Tenant	1
				{ spt 20	4 }	Owner	
			319 Marshall, James	see David Duncan.			
			320 Marshall, Joseph	see John Gunton			
			Miner, Daniel L.	swpt 21	4	Owner	
	1	J 322	Newell, Hugh J.	npt 23	3	Owner	1

No. on Roll.	Name.	Lot.	Con. or Street.	—	P. O. Ad	No. on Roll.
J 825	Oakes, Elisha	{ ept 23 sept 24	2 } 2 }	Owner	1	395 396
J 826	Oakes, George	nwpt 22	i	Tenant	1	J 397
J 827	Oakes, George	{ cen pt 20	1 }	Owner	1	J 398
J 828	Oakes, James	{	}	Farmer's son	1	J 495
	829 Ottley, Samuel	swpt 21	4	Owner	1	399
J 881	Overholt, Jeremiah	cen pt 18	A	Tenant	3	
	382 Overholt, James	wpt 18	A	Tenant	3	400
	888 Oakes, William S.	{ s $\frac{1}{2}$ 17	3 }	Owner	1	404
J 389	and Edway Shane	{	}	Tenant	1	J 540
	889 Oakes, Harmon, son of Geo. R.	{ ept 22	3 }	Owner	1	409 410
	840 Oakes, George R.	npt 22	3	Owner	1	414
J 841	Oakes, John	n $\frac{1}{2}$ 24	1	Owner	1	J 415
J 842	Oakes, Edward	spt 21	1	Owner	1	J 416
J 848	Oakes, Harmon	npts $\frac{1}{2}$ 21	1	Owner	1	J 417
J 847	Oakes, Charles H.	see William Dawson.				J 418 427 456 458 459 461 462
	851 Post, John D.	sept 20	A	Owner	8	
J 354	Potts, Albert J.	npt 20	3	Owner	1	J 468
	376 Pugsley, William	npt 20	3	Tenant	1	467
	379 Partridge, Thomas	see G. B. and G. Jackson.				
J 384	Reid, Archibald	npt 20	3	Owner	1	J 468
	385 Reid, James E.	spt 21	4	Owner		J 469 255
	391 Roche, William	spt 20	4	Owner	1	J 472
	393 Rapelje, Peter W.	n cen pt 20	3	Owner	1	J 480
						J 481 486 487 488 489 490
	376 Smith Abraham W.	nw $\frac{1}{4}$ 23	4	Owner	10	
				{ See S. D. No. 6		

	P. O. Ad	No. on Roll.	Name.	Lot.	Con. or Street.	—	P. O. Ad
	1	395	Salmon, William	sept 19	A	Tenant	8
		396	Stickney, Amos	e $\frac{1}{2}$ 24	1	Owner	1
	1	J 397	Stickney, Samuel	e $\frac{1}{2}$ & nwp 28	1	Tenant	1
	1	J 398	Saville, John			Owner	1
r's son	1	J 495	& Henry Templeman	wcentpt 20	1	Tenant	1
	1	399	Smith, George			Owner	1
	3			nw $\frac{1}{4}$ 17	1		
	3	400	Sills, Jethro	spt 20	4	Owner	1
	1	404	Smith, John F.	se $\frac{1}{4}$ 18	2	Owner	10
	1	J 540	and Richard Wilcox	ncenpt 22	3	Tenant	1
	1	409	Swayze, Allen			Owner	1
		410	Swayze, Samuel	npt 20	3	Tenant	1
	1	414	Smith, Obed M.			Owner	1
	1	J 415	Smyth, James	swpt 22	2	Owner	1
	1	J 416	Smyth, George	sept 22	3	Owner	1
	1	J 417	Smith, William	22	4	Tenant	1
		J 418	Smith, David			Tenant	1
		427	Sinclair, Thomas	spt 22	4	Tenant	1
		J 456	Shaw, Gilbert	npt 22	3	Owner	1
		458	Snider, Conrad	spt 24	2	Owner	
		459	Snider, Christopher			Tenant	
	3	461	Sills, George	npt 22	3	Owner	1
	1	462	Shannon, William	swcor 28	4	Owner	1
	1	J 463	Shannon, Richard			Owner	1
		467	Shane, Edway	see William S. Oakes.			
		J 468	Thompson, John	spt 20	2	Tenant	1
	1	J 469	Thompson, Lawrence	nwpt 20	1	Tenant	1
		255	and John Killmaster			Owner	10
	1	J 472	Thompson, Archibald	sept 20	4	Tenant	1
	1	J 480	Teeple, Arthur	npt 21	3	Owner	1
						npt 22	3
		J 481	Taylor, Isaac K.	s $\frac{1}{2}$ 19	3	Owner	1
		486	Thompson, James	sept 20	4	Owner	1
		487	Teeple, Ridley	npt 22	3	Owner	1
		488	Thompson, Ebenezer	npt 20	3	Tenant	1
	10	489	Teeple, Lat mer	spt 21	4	Owner	
D. No. 6		490	Terry, Thomas	spt 21	4	Owner	1

No. on Roll.	Name.	Lot.	Con. or Street.	—	P. O. Ad
492	Tuttle, Joseph	npt 20	3	Owner	1
J 498	Tisdale, William P.	swpt 18	1	Owner	1
				} See S.D. No. 2	
J 494	Tisdale, Walker	npt 18	1	Owner	1
				} See S.D. No. 2	
J 497	Templeman, Henry	see John Saville			
500	Winter, Emanuel	{ n $\frac{1}{2}$ 21	1	Owner	10
J 501	Winter, Charles E.			Tenant	1
J 502	Winter, William W.			Farmer's son	1
J 503	Winter, Aaron	spt 22	1	Owner	1
J 505	Wood, Walter	n $\frac{1}{2}$ 19	2	Owner	1
J 512	Williams, James	spt 20	4	Tenant	1
J 521	Wood, John R.	{ npt 20	3	Tenant	1
	522 and Harvey W. Dimon			Owner	
J 523	Wood, Edwin	w $\frac{1}{2}$ 17	2	Owner	1
J 536	Winter, Walter	n pt 22	3	Owner	1
J 537	Wood, Albert	e $\frac{1}{2}$ 17	2	Owner	1
	539 Wood, Albert Orlando	nptspt 24	2	Owner	
	540 Whiting, J. Sandfield	see James Gardner.			
	542 Wilcox, Richard	see John F. Smith.			
543	Youman, Martin	sept 23	3	Owner	1
544	Young, Peter E.	{ spt 20	4	Owner	1
J 545	Young, Charles P.			Tenant	1
J 546	Young, Frank H.			Tenant	1
	547 Young, Robert E.	spt 20	4	Tenant	1

PART

No. on Roll.

PART

No. on Roll.

317

Comp  
Charl  
with  
in A C

PART

No. on Roll.

J 1

J 2

8

J 8

PART II.—List of Persons entitled to Vote at MUNICIPAL Elections ONLY.

No. on Roll.	Name.	Lot.	Con. or Street.	—	P. O. Ad
--------------	-------	------	-----------------	---	----------

NONE.

PART III.—List of Persons entitled to Vote at Elections to the LEGISLATIVE ASSEMBLY ONLY.

No. on Roll.	Name.	Lot.	Con. or Street.	—	P. O. Ad
	817 Machon, John	{ swpt 22 spt 20	{ 4 4 }	Tenant	1

## Polling Sub-Division No. 2,

Comprising a certain portion of the front part of the Township of Charlotteville, from the front to and including the 4th Concession, with Lot No. 8, to Lot No. 16, inclusive, and a part of Lot No. 17 in A Concession.

PART I.—List of Persons entitled to Vote at both Municipal Elections and Elections to the Legislative Assembly.

No. on Roll.	Name.	Lot.	Con. or Street.	—	P. O. Ad
J 1	Anderson, John	{ swpt 16 spt 15 npt 16	{ 3 3 2 }	Owner	1
J 2	Anderson, Walter H.	{ npt 16 s cen pt 8	{ A A }	Owner	3
	3 Ashman, Robert	Turkey Pt 9&10	A	Owner	3
J 8	Armstrong, Mark	s $\frac{1}{2}$ 10	3	Owner	1

No. on Roll.	Name.	Lot.	Con. or Street.	.	P. O. Ad
	12 Billington, Job	cenpt 14	A	Tenant	3
	13 Butler, William	cenpt 17	A	Tenant	3
	16 Burke, James B.	swpt 11	1	Tenant	4
J	17 Burke, John A.	{ npt 11	A }	Tenant	4
		{ spt 11	1 }		
J	18 Brett, William	npt 10	A	Owner	4
	19 Beaupre, Charles	n cen pt 12	A	Owner	4
J	20 Beaupre, Simeon	n cen pt 9	A	Tenant	4
J	23 Brown, Peter	{ ne $\frac{1}{4}$ 9	3 }	Owner	1
		{ s $\frac{1}{2}$ n $\frac{1}{2}$ 8	3 }	Tenant	
	28 Birdsall, Ephraim			Owner	1
	29 Birdsall, John	{ se $\frac{1}{4}$ 8	3 }	Tenant	1
	30 Birdsall, James			Farmer's son	1
J	32 Bingleman, John	cen pt 12	3	Owner	2
J	33 Blake, Benjamin	sept 12	3	Owner	2
	40 Birdsall, Samuel	nept 12	3	Owner	2
J	52 Card, Nathaniel	swpt 17	A	Owner	3
J	54 Cowan, William			Owner	1
J	55 Cowan, David	{ n $\frac{1}{4}$ 15	3 }	Farmer's son	1
	56 Cowan, James			Farmer's son	1
J	57 Cromwell, William	wcpt 12	4	Owner	2
J	67 Cowan, John K.	{ se $\frac{1}{4}$ 15	4 }	Owner	1
		{ ne $\frac{1}{8}$ 15	3 }		
J	68 Cowan, William W.	{ sw $\frac{1}{4}$ 15	4 }	Owner	1
		{ nw $\frac{1}{8}$ 15	3 }		
J	69 Coombs, John	se $\frac{1}{4}$ 12	4	Owner	1
	70 Cromwell, John	nwpt 12	3	Owner	1
J	71 Coombs, Samuel	ne $\frac{1}{4}$ 11	3	Owner	1
J	72 Cromwell, Josiah	n $\frac{1}{4}$ 8	3	Owner	1
	75 Carr, Lyman	sept 9	3	Owner	4
	Cassils, William	{ ne $\frac{1}{8}$ 13	4 }	Owner	2
	Cassils, Henry			Farmer's son	2
	92 Clark, Richard	spt 18	A	Tenant	3

No. on Roll.	
J 94	1
95	1
96	1
J 97	1
J 102	1
J 103	1
J 104	1
J 105	1
J 111	1
114	1
117	1
122	1
125	1
J 126	1
128	1
132	1
133	1
J 134	1
J 146	1
J 147	1
J 149	1
J 150	1
161	1

	P. O. Ad	No. on Roll.	Name.	Lot.	Con. or Street.	—	P. O. Ad	
nt	3	J 94	Durham, Richard	spt 15	A	Tenant	3	
nt	3	95	Davars, John	{ ne $\frac{1}{4}$ 10	4 }	Owner	2	
nt	4	96	Davars, Hugh			Owner	2	
nt	4	J 97	Dyer, James	nw $\frac{1}{4}$ 10	4	Owner	2	
		J 102	Dimon, Cyrus	npt 10	A	Tenant	4	
r	4	J 103	Duncan, Henry	swpt 10	1	Tenant	4	
r	4	J 104	Dolan, James	n $\frac{1}{2}$ 19	2	Tenant		
nt	4	J 105	Duncan, George	n $\frac{1}{2}$ 19	2	Tenant	1	
r	1	J 111	Dawson, William	npt 16	3 }	Owner	1	
nt						See S.D. No. 1		
r	1	114	Doyle, William C.	npt 15	2 }	Owner	1	
nt	1					See S.D. No. 1		
er's son	1	117	Dalziel, Samuel B.	s $\frac{1}{2}$ 9	3	Owner	1	
r	2			(See J. Machon S. D. No. 1				
r	2							
r	2							
		122	Elliott, George F.	se $\frac{1}{4}$ 13	4	Tenant	2	
r	3							
r	1							
er's son	1	125	Ferris, Charles	Turkey Pt pt 14	A	Tenant	3	
er's son	1	J 126	Fairchild, Charles	{ spt 8 Marsh 8	A }	Owner	4	
r	2							
r	1	128	Finch, Titus	s $\frac{1}{2}$ 9	1	Owner	4	
r	1	132	Forse, Martin	{ sept 10	4 }	Owner	1	
		133	Forse, John				Farmer's son	1
r	1	J 134	Fairchild, Henry	swpt 10	4	Owner	1	
r	1	J 146	Ferris, James Senr.	npt 15	2	Tenant	1	
r	1	J 147	Ferris, James Junr.	npt 15	2	Tenant	1	
r	1							
r	4							
r	2							
er's son	2							
nt	3	J 149	Guiler, William	{ n $\frac{1}{2}$ 14 cor&npt 13 npt 14	1 }	Owner	1	
		J 150	Guiler, John				Farmer's son	1
		161	Griffith, Robert				Owner	

No. on Roll.	Name.	Lot.	Con. or Street.	—	P. O. Ad	No. on Roll.
J 165	Havens, William	sw $\frac{1}{4}$ 14.	3	Owner	1	J 248
J 169	Hicks, James	16	4	Tenant	1	
J 171	Havens, Gilbert M.	sept 14	3	Owner	1	
J 172	Hewitt, Isaac	nept 12	4	Owner	2	
J 173	Hoover, Andrew	wcpt 12	A	Owner	3	
J 174	Howell, Elisha	Turkey Pt 8 & 9	A	Owner	3	246
175	Helmer, William	Turkey Pt 12	A	Tenant	3	J 248
176	Helmer, George	sept 12	A	Owner	3	
177	Heath, James	sept 9	A	Owner	4	J 250
	and Richard Johnson Jr	{ nwpt 10	A	Tenant	4	251
		{ nept 9	A			
		{ s cen pt 9	A			
183	Hayne, John	sept 13	3	Owner	1	
J 187	Hamilton, John	nwpt 8	1	Owner	4	
J 190	Howick, Thos.	{ n cen pt 8	1	Owner	4	J 258 J 259 J 260
		{ n $\frac{1}{2}$ 9	1			
		{ n $\frac{1}{4}$ 10	1			
		{ nwpt 8	2			
J 191	Hoover, Franklin	s $\frac{1}{2}$ 13	4	Owner	2	
221	Jackson, Duncan	Turkey Pt 13	A	Owner	4	269
222	Jackson, Robert	{ Turkey Pt 13	A	Tenant	4	270
		{ Turkey Pt 11	A			
J 223	Jackson, Daniel	{ sept 16	A	Owner	4	J 272
		{ s cen pt 14	A			
J 225	Johnson, Ebenezer	spt 15	1	Owner	4	J 281
J 226	Jewell, Abraham R.	n $\frac{1}{2}$ & se $\frac{1}{4}$ 10	2	Owner	1	J 282
227	Jewell, George	{ s $\frac{1}{4}$ 13	1	Owner	1	283
228	Jewell, Abraham	{				
J 229	Jones, George	{ se $\frac{1}{4}$ 14	4	Owner	1	284
		{ e cen pt 15	3			
230	Jones, Arthur	w cenpt 15	3	Owner	1	285
231	Jones, Thomas	swpt 11	3	Owner	1	J 291
J 232	Jewell, Ezekiel	{ n $\frac{1}{2}$ 11	1	Tenant	1	J 306
		{ swcor 14	1			
J 233	Johnson, Jeremiah	{ nwpt 8	1	Owner	4	315
		{ sw $\frac{1}{4}$ 8	3			
						276





No. on Roll.	Name.	Lot.	Con. or Street.	—	P. O. Ad	No. on Roll.
317	Machon, John and Samuel B. Dalziel	{ swp 9	3	} See S.D. No. 1		J 381
233	Mitchell, William	ne $\frac{1}{4}$ 14	4		} Owner See S.D. No. 5	2
821	Niedraux, George	spt 10	A	Tenant		4
J 323	Nicholas, Thomas	{ npt 13	3	} Owner	2	405
		se $\frac{1}{4}$ 11	3			J 406
						407
						411
						412
333	Oakes, James	sept 16	A	Owner	3	J 413
334	Oakes, Christopher	n $\frac{1}{2}$ 16	1	Owner	1	J 420
J 335	Oakes, Henry J. and Benjamin N. Tisdale	{ n $\frac{1}{2}$ 15	1	} Owner	1	428
		n $\frac{1}{2}$ 15	6		Tenant	1
336	Oakes, Handford	{ n $\frac{1}{2}$ 15	6	} Owner	1	436
337	Oakes, John A.	se $\frac{1}{4}$ 8	4		Farmer's son	1
338	Oakes, William S.	{ se $\frac{1}{4}$ 8	4	} Owner	1	455
J	and Edway, Shane	s $\frac{1}{2}$ of n $\frac{1}{2}$ 14	3		Tenant	1
J 345	Oakes, Richard A.	{ s $\frac{1}{2}$ of n $\frac{1}{2}$ 14	3	} Owner	1	465
346	Oakes, Benjamin N.				Tenant	1
						467
348	Post, Arvell	{ nwctrpt 16	A	} Tenant	3	
		cpt 14	A			
J 349	Potter, James	sept 17	A	Owner	3	
350	Post, Wesley	sept 17	A	Tenant	3	471
J 351	Post, John D.	spt 16	A	Owner	3	473
J 352	Price, Peter Junr.	swpt 9	A	Tenant	1	474
J 355	Philips, Francis	n $\frac{1}{2}$ 10	3	Tenant	1	475
J 363	Palmerton, James	s $\frac{1}{2}$ 8	2	Owner	4	476
378	Price, Edward J.	Marsh 8	A	Tenant	4	477
						478
						493

	P. O. Ad	No. on Roll.	Name.	Lot.	Con. or Street.	—	P. O. Ad
D. No. 1		J 881	Rollings, John	n $\frac{1}{2}$ 8	4	Owner	2
ner	2						
D. No. 5							
			401 Shepherd, John W.	spt 17	A	Owner	3
		J 402	Shaw, John	{ swpt 17 spt 16	{ A A }	Owner	3
nant	4	J 403	Schram, James W.	spt 17	A	Tenant	3
ner	2		405 Sampson, Theophileus	s $\frac{1}{2}$ 14	1	Owner	3
		J 406	{ Simes, Charles Simes, John F.	{ s $\frac{1}{2}$ 14 sept 14	{ 2 2 }	{ Tenant Tenant	{ 1 1
			411 Schumacher, August	spt 14	A	Tenant	3
			412 Snook, William	Turkey Pt 13	A	Tenant	3
ner	3	J 413	Stayley, John W.	sept 17	A	Owner	3
ner	1	J 420	Schram, Valentine	se $\frac{1}{4}$ 10	1	Owner	4
ner	1		423 Smith, Daniel B.	nwpt 13	4	Owner	2
nant	1		429 Spencer, John H.	s $\frac{1}{2}$ of n $\frac{1}{2}$ 11	4	Owner	2
ner	1		436 Shapley, Oscar	wcpt 13	3	Owner	2
rmr's son	1		448 Scaith, Henry	{ npt 9 npt 13	{ 3 2 }	Owner	1
ner	1	J 455	Schile, Nicholas	{ spt 16 spt 15	{ 3 3 }	Owner	1
nant	1		457 Schram, William	nps $\frac{1}{2}$ 11	1	Tenant	4
			465 Shea, Michael	npt 16	3	Tenant	1
			466 Spencer, Leonard	see Robert Killman.			
			467 Shane, Edway	see Wm. S. Oakes.			
enant	3						
wner	3						
enant	3						
wner	3		471 Tisdale, Eli C.	s $\frac{1}{2}$ 16	2	Owner	1
enant	1		473 Thompson, James	swpt 11	A	Owner	3
enant	1		474 Thompson, Thomas	Turk P & M 11	A	Farmer's son	3
wner	4		475 Thompson, Walter	cen pt 10	A	Farmer's son	3
enant	4		476 Thompson, George	ne $\frac{1}{4}$ 15	A	Tenant	3
			477 Thompson, James H.	nwpt 15	A	Tenant	3
			478 Thompson, John	scenpt 16	A	Tenant	3
			493 Tisdale, William Peter	{ swpt 17 s $\frac{1}{2}$ 16	{ 1 1 }	Owner	1
						See S.D. No. 1	

No. on Roll.	Name.	Lot.	Con. or Street.	—	P. O. Ad.
J 494	Tisdale, Walker	s $\frac{1}{2}$ 16	1	Owner	1
496	Tisdale, Benjamin N.	see Henry Oakes.			
504	Wilcox, Harvey P.	spt 17	A		3
506	Wood, John	ne $\frac{1}{4}$ 11	4	Owner	2
J 507	Wood, Ezra J.	nw $\frac{1}{4}$ 12	4	Tenant	2
J 508	Wells, Wilson	spt 8	A	Owner	3
		Marsh 8	A		
J 509	Wells, James P.	Marsh 9	A	Tenant	3
J 510	Wells, Oliver	{ sw $\frac{1}{4}$ 13	2 }	Tenant	2
		{ nw $\frac{1}{4}$ 13	1 }		
J 511	Wells, Philip	sep 10	A	Owner	3
513	Wardell, Robert H.	npt 12	A	Owner	4
514	Wilbur, John	{ npt 9	A }	Owner	4
515	Wilbur, John W.			Farmer's son	4
524	Wheaton, Amasa B.	spt 12	4	Owner	2
J 525	Wheaton, George W.	spt 12	4	Owner	2
526	Welch, John	sw $\frac{1}{4}$ 13	3	Owner	2
535	Wilson, Israel	{ cen pt 14	A }	Tenant	3
		{ cen pt 15	A }		
		{ 12	1 }		
		{ s $\frac{1}{4}$ 12	2 }		
538	Walsh, Francis L.	{ cen & sept 13	A }	Owner	10
		{ spt 14	A }		
		{ spt 11	2 }		
		{ swpt 11	1 }		
	Wedge, John	{ npt 11	A }	Owner	
		{ spt 11	1 }		
544	Young, Peter E.	n $\frac{1}{2}$ 8	2	{ Owner	1
				{ See S.D. No. 1	

PART

No.  
on  
Roll.

PART

No.  
on  
Roll.Comp  
and in

PART

No.  
on  
Roll.

J

J

J 2

J 2

J 2

PART II.—List of Persons entitled to Vote at MUNICIPAL Elections ONLY.

No. on Roll.	Name.	Lot.	Con. or Street.	—	P. O. Ad
--------------	-------	------	-----------------	---	----------

NONE.

PART III.—List of Persons entitled to Vote at Elections to the LEGISLATIVE ASSEMBLY ONLY.

No. on Roll.	Name.	Lot.	Con. or Street.	—	P. O. Ad
--------------	-------	------	-----------------	---	----------

NONE.

## Polling Sub-Division No. 3,

Comprising that portion of said Township front and northerly to and including the 4th Concession, with Lot No. 1 to Lot No. 7, inclusive.

PART I.—List of Persons entitled to Vote at BOTH Municipal Elections and Elections to the Legislative Assembly.

No. on Roll.	Name.	Lot.	Con. or Street.	—	P. O. Ad
--------------	-------	------	-----------------	---	----------

J 2	Arn, Eli	nw 1/4 2	4	} Owner See S.D. No. 4	
J 7	Andrews, Aaron	s cen pt 6	4		Owner

J 21	Bennett, Henry	sept 2	B	Owner	5
J 22	Baldwin, William	sept 7	1	Owner	4
J 24	Bays, George	n cen pt 3	3	Owner	5

No. on Roll.	Name.	Lot.	Con. or Street.	—	P. O. Ad	No. on Roll.
	25 Bays, Alfred	nwpt 3.	3	Owner	5	J 120
J	27 Balmer, John	s $\frac{1}{2}$ 7	2	Tenant	4	121
	34 Birdsall, Isaac	sept 7	4	Owner	1	
	35 Birdsall, Benjamin	se $\frac{1}{2}$ 6	3	Owner	1	
	36 Birdsall, Ephraim	n $\frac{1}{2}$ se $\frac{1}{2}$ 6	3	Owner	1	
J	37 Bays, Thomas	spt 3	3	Owner	5	
J	38 Bear, Jeremiah	{ spt 2 sept 1	{ B B }	Owner	5	J 130
	39 Bristow, William	sept 1	A	Owner	5	J 135 136 137 138 139
	65 Carr, James	{ ne cor 7 swpt 5	{ A A }	Owner	4	
J	66 Cook, Chancey	spt 7	A	Owner	4	
J	73 Cline, Frederick	e $\frac{1}{2}$ 1	4	Tenant	5	J 151
J	76 Cope, Thomas	e $\frac{1}{2}$ 2	3	Owner	5	156
	77 Cope, William	sw $\frac{1}{2}$ ofsw $\frac{1}{2}$ 2	3	Owner	5	
J	78 Clemens, John	swpt 3	B	Owner	5	157
	79 Clark, William	{ wpt 1	{ B }	Owner	5	
J	80 Clark, Thomas	{ nwpt 2	{ B }	Tenant	5	J 158
	81 Cope, Frederick	{ nwpt 2	{ B }	Owner	5	
J	82 Cope, John H.	{ nwpt 2	{ B }	Tenant	5	159
	83 Carter, William H.	wpt 1	B	Tenant	5	151
	84 Cline, Peter F.	npt 1	B	Tenant	5	
J	85 Caldwell, John	spt 2	1	Owner	5	
	86 Carr, Henry H.	sept 4	A	Owner	4	
	91 Cook, Thomas	nw $\frac{1}{4}$ ne $\frac{1}{4}$ 3	1	Owner	4	
J	548 Curtis, John	nept 7	3	Owner	1	167 168 184 185
				{ See S.D. No. 1		
J	99 {Dewitt, Judson	swpt 6	A	Owner	4	186
1	100 {Dewitt, Luther	sept 6	A	Owner	4	J 187
	111 Dawson, William	nept 7	4	Owner	1	188 192 198
				{ See S.D. No. 1		

	P. O. Ad	No. on Roll.	Name.	Lot.	Con. or Street.	—	P. O. Ad
ner	5	J 120	Eton, Jeremiah	swpt 5	A	Tenant	4
nant	4	121	Emerson, John	wpt 1	A	Tenant	5
ner	1						
ner	1						
ner	1						
ner	5						
ner	5	J 180	Farnham, Daniel	ncp 6	A	Owner	4
		J 185	Frayer, John	sept 3	A	Owner	5
ner	5	J 186	Fishette, Isaac	npt 1	2	Tenant	5
		J 187	Fero, John T.	swpt 2	A	Owner	5
		188	Fishette, Isaac Junr.	spt 1	A	Owner	5
		J 189	Forest, Nelson	n $\frac{1}{2}$ 4	2	Tenant	5
ner	4						
ner	4						
nant	5	J 151	Gifford, Henry C.	spt 6	1	Owner	4
ner	5	156	Griffin, George W.	{ swpt 6	{ 1	Owner	4
ner	5			{ swpt 7	{ 1		
ner	5	157	Garlick, John	wpt 1	B	Tenant	5
nant	5			{ nwpt 2	{ A		
ner	5	J 158	Glover, James	{ npt 1	{ A	Owner	5
nant	5			{ swpt 1	{ 1		
nant	5	159	Graham, Isaac	sept 6	1	Owner	4
nant	5	151	Garrold,	n $\frac{1}{2}$ 4	4	Owner	
wner	5						
wner	4						
wner	4						
wner	1						
S.D. No. 1		167	Haney, John	sw $\frac{1}{2}$ 6	4	Owner	
		168	Havens, John H.	npt 6	3	Owner	1
		J 184	Heath, Wallace	sept 7	A	Tenant	4
		185	Horton, George N.	{ swpt 4	{ 3	Owner	4
				{ secor 1	{ 3		
wner	4	186	Hoover, Elon	spt 6	1	Tenant	4
wner	4	J 187	HAMILTON, John	ncpt 7	1	Owner	4
wner	1					See S.D. No. 2	
S.D. No. 1		188	Horton, John	wpt 1	A	Owner	5
		192	Horton, James	ne $\frac{3}{4}$ 4	3	Owner	4
		193	Howdin, George	nw $\frac{3}{4}$ 2	3	Owner	4

No. on Roll.	Name.	Lot.	Con. or Street.	—	P. O. Ad
195	Horton, Isaac	npt 4	3	Owner	4
196	Horton, Samuel	spt 4	3	Owner	2
197	Horton, David	n $\frac{1}{2}$ of se $\frac{1}{4}$ 4	3	Owner	4
198	Hunter, Charles	} 3	2	Owner	4
J 199	Hunter, William			Tenant	4
J 200	Hammond, Miles	n $\frac{1}{2}$ ne $\frac{1}{4}$ 2	1	Owner	5
201	Hutchinson, John B.	} sw $\frac{1}{4}$ 2	2	Owner	5
202	Hutchinson, Thomas			Owner	5
203	Hutchinson, Alexander	spt 1	A	Owner	5
J 205	Huyck, James	wpt 1	A	Owner	5
206	Harrison, Charles	spt 1	A	Tenant	5
207	Harvey, William	wcpt 7	1	Owner	
J 208	Howell, George	s $\frac{1}{2}$ 5	1	Owner	
J 209	Howell, Charles	s $\frac{1}{2}$ 5	1	Owner	
J 210	Howell, Thomas	s $\frac{1}{2}$ 5	1	Owner	
211	Howell, John	sept 5	1	Tenant	4
216	Johnson, Albert	spt 1	A	Tenant	5
234	Johnson, Jeremiah	spt 1	A	Owner	5
J 235	Johnson, Izetus	np&sp 1	A	Tenant	5
J 236	Johnson, James L.	spt 2	A	Tenant	5
J 237	Johnson, Lawrence	se $\frac{1}{4}$ 3	1	Owner	4
J 238	Johnson, Christopher	npt 2	A	Owner	5
239	Johnson, Richard	npt 3	A	Owner	4
J 240	Johnson, Coville	npt 2	A	Farmer's son	4
242	Johnson, Samuel	spt 2	1	Tenant	5
244	Jull, Samuel	see Wm. McBurney:			
248	Kern, Levi	ne $\frac{1}{8}$ of ne $\frac{1}{4}$ 3	1	Owner	4
				See S.D. No. 2	
249	Knapp, Amos	} swpt 4	1	Owner	4
				npt 7	A
	Killmaster, Benjamin	Marsh 7	A	Owner	
27	Killmaster, John	s $\frac{1}{2}$ 7	2	Owner	10

No. on Roll.

264

283

289

292

293

295

297

298

301

302

303

304

J

305

J 307

J 316

J 318

J 321



	P. O. Ad	No. on Roll.	Name.	Lot.	Con. or Street.	—	P. O. Ad
	4	264	Loveday, George		see Rulof Woolvin.		
	2		Lee, John	sept 7	1	Owner	
	4						
	4						
	5						
	5	288	Mabee, George	ne $\frac{1}{4}$ 4	1	Owner	
	5					See S.D. No. 2	
	5	289	McInnes, Walter J.	sw $\frac{1}{4}$ 7	4	Owner	
	5					See S.D. No. 1	
	5	292	Miller, Willett G.	n $\frac{1}{2}$ 6	2	Owner	4
	5	293	Miller, Israel	se $\frac{1}{2}$ 4	2	Owner	5
	5	295	Myers, David	1	3	Owner	5
	5	297	Martin, Joseph	sept 3	A	Owner	5
	5	298	Mason, John	wpt 1	B	Owner	5
	4	301	McCall, Francis E. A.	nwpt 1	B	Owner	5
	4	302	McCall, Robert Simpson	spt 1	A	Owner	5
	4	303	McCall, Daniel			Tenant	5
	5	J 304	McBurney, William and Samuel Jull	wpt 1	B	Owner	5
	5	J 305	McCall, Arthur S.	spt 2	1	Tenant	5
	5	J 307	Murphy, William	nept 6	A	Owner	4
	5			spt 6	1		
	4	J 316	McCall, Daniel A.	wpt 1	B	Owner	5
	5			nept 2	2		
	4			nept 2	2		
	4			sept 2	4		
mer's son	4	J 318	Martin, Edward T.	swpt 6	1	Tenant	4
nant	5		Marshall, Thomas	n $\frac{1}{2}$ 4	2	Owner	1
						See S.D. No. 1	
			Mitchell, William	se $\frac{1}{4}$ 4	4	Owner	1
						See S.D. No. 5	
	4	J 324	Nevett, William	nwpt 1	B	Owner	5
	4						
	10						

No. on Roll.	Name.	Lot.	Con. or Street.	—	P. O. Ad.	No. on Roll.
386	Oakes, Handford	swpt 6	3	} See S.D. No. 2	Owner	1
344	Overholt, Aaron	n $\frac{1}{2}$ ne $\frac{1}{8}$ 6	3		Owner	4
353	Peters, Robert	nept 7	A	Tenant	4	394
J 356	Price, David Jr.	sw $\frac{1}{4}$ 2	3	Owner	5	J 408
357	Parker, Thomas	spt 5	3	Owner	4	
358	Parker, William	swcor 5	3	Owner	4	J 421
J 359	Parsons, Joseph	w $\frac{1}{2}$ 3	1	Tenant	5	422
361	Provan, William	nept 6	1	Owner	4	J 423
J 362	Provan, John	se $\frac{1}{4}$ 5	2	Tenant	4	J 424
J 364	Pegg, Jacob	s $\frac{1}{2}$ 6	2	Tenant	4	
365	Price, Peter	{ nwpt 1	A	Owner	5	425
366	Price, William G.				Farmer's son	5
J 367	Price, George	sept 1	1	Owner	5	
J 368	Price, George W.	wpt 1	B	Tenant	5	
369	{ Procunier, David Junr Procunier, David Senr and Paul Woodward	nwpt 1	B	Owner	5	J 430
370		n $\frac{1}{2}$ s $\frac{1}{2}$ 1	2	Owner	5	431
371	Price, David Senr.	wpt 1	B	Tenant	5	432
J 372	Price, Aaron W.	wpt 1	1	Owner	5	J 433
373	Price, James	nwpt 1	A	Owner	5	434
374	Petty, Curtis	wpt 4	1	Owner	5	435
375	Petty, Curtis	spt 6	1	Owner	4	J 436
375	Procunier, Elijah	ept 2	B	Owner	5	J 439
	Pow, Robert	nw $\frac{1}{4}$ 3	4	} See S.D. No. 4	Tenant	2
						J 441
						J 442
						443
						J 444
						J 445
J 382	Rice, George	{ ne $\frac{1}{4}$ 4	2	Owner	5	446
383	Rice, John				Farmer's son	5
386	Ryckman, Harman	nw cor 6	3	Owner	4	J 448
387	Reeves, Thomas	sw $\frac{1}{4}$ 5	2	Owner	4	J 451
388	Reeves, Havilah	e $\frac{1}{2}$ se $\frac{1}{4}$ 4	1	Owner	5	J 452
389	Robins, William	npt 1	B	Tenant	5	J 453
390	Robins, William S.	ept 2	1	Tenant	5	454

	P. O. Ad.	No. on Roll.	Name.	Lot.	Con. or Street.		P. O. Ad.
ner	1		Rapelje, Peter W.	nwpt 6	1	Owner	1
S.D. No. 2						} See S.D. No. 1	
ner	4						
		394	Simons, Jonathan	sept 5	1	Owner	4
nant	4	J 408	Simons, George	s $\frac{1}{2}$ n $\frac{1}{2}$ 7	2	Owner	4
ner	5		Smith, O. M.	nw $\frac{1}{4}$ 4	1	Owner	1
ner	4					} See S.D. No. 1	
ner	4	J 421	Streeter, David	sept 7	1	Tenant	4
nant	4	422	Streeter, William	Marsh 7	A	Tenant	4
ner	5	J 423	Shaw, David	se $\frac{1}{4}$ 5	4	Tenant	4
ner	4	J 424	Siaght, Andrew	{ spt 5	A	Owner	5
nant	4			{ Marsh 5	A		
ner	4	425	Shaw, Etherner	{ w $\frac{1}{2}$ 1	4	Tenant	5
ner	5	426	Shaw, Joseph G.			Tenant	5
ermer's son	5		Smith, Daniel B.	sw $\frac{1}{4}$ 4	4	Owner	2
ner	5					} See S.D. No. 2	
nant	5	J 430	Schram, George N.	{ npt 7	3	Owner	1
ner	5	431	Schram, Eli R.			Farmer's son	1
ner	5	432	Shaw, John C.	nept 5	3	Owner	4
nant	5	J 433	Schram, Albert	{ nw $\frac{1}{4}$ 4	3	Owner	4
ner	5	434	Schram, Peter E.			Tenant	4
ner	5	435	Stone, Samuel	nep&nw $\frac{1}{4}$ 2	3	Owner	5
ner	4	J 436	Squires, William	spt 7	3	Owner	4
ner	5	J 439	Shaw, John	nw $\frac{1}{4}$ 5	2	Owner	4
nant	2	J 440	Shaw, Albert	npt 2	2	Owner	4
S.D. No. 4		J 441	Stackhouse, William H.	{ nwc $\frac{1}{2}$ 2	1	Owner	4
				{ ne $\frac{1}{4}$ 1	1		
		J 442	Secord, William	sept 4	A	Owner	5
		443	Secord, John Senr.	{ scenpt 4	A	Owner	5
		J 444	Secord, John Junr.			Owner	5
		J 445	Secord, James G.	swpt 4	A	Owner	5
ner	5	446	Shoup, Jacob	nept 1	B	Owner	5
ermer's son	5	447	Spencer, Robert L.	swpt 2	3	Owner	5
ner	4	J 449	Simons, James	nwpt 5	A	Owner	4
ner	4	J 451	Simons, Abraham	nept 5	A	Owner	4
ner	5	J 452	Simons, Joseph	ncenpt 5	A	Owner	4
nant	5	J 453	Secord, James	nept 4	A	Owner	4
nant	5	454	Secord, Joseph	nw $\frac{1}{4}$ 4	A	Owner	4

No. on Roll.	Name.	Lot.	Con. or Street.	—	P. O. Ad
456	Shaw, Gilbert G.	spt 5	3	Owner	1
				See S.D. No. 1	
	Smith, John B.	{ nw $\frac{1}{4}$ 3	4	Owner	
		{ s $\frac{1}{2}$ 3	4		
	Shayer, James	nept 5	3	Owner	
				See S.D. No. 4	
	Smith, Hiram	sptn $\frac{1}{2}$ 7	7	Owner	
				See S.D. No. 5	
482	Taylor, William	ncenpt 5	3	Owner	4
J 483	Taylor, Alexander	npt 7	2	Owner	1
J 484	Terhune, Edwin	nwcn 1	2	Tenant	5
485	Thorold, William	wpt 1	B	Owner	5
	Tolmie, John W.	wpt 1	B	Owner	
	Turvey, Charles	n $\frac{1}{2}$ 6	4	Owner	
				See S.D. No. 4	
J 498	Unger, Henry	sw $\frac{1}{4}$ 1	2	Owner	5
J 499	Unger, Lewis	se $\frac{1}{4}$ 2	2	Tenant	5
J 508	Wells, Wilson	s $\frac{1}{2}$ se $\frac{1}{4}$ 4	1	Owner	
				See S.D. No. 2	
516	Watkins, Walter W.	{ wpt 7	A	Owner	4
517	Watkins, Isaac	{		Tenant	4
518	Wood, James	{ swpt 5	A	Owner	4
519	Wood, Richard	{		Farmer's son	4
520	White, Calvin	n $\frac{1}{2}$ 7	A	Owner	4
523	Wood, Edwin	nep 7	3	Owner	
				See S.D. No. 1	
527	Wedge, George	sep 4	3	Owner	5
528	Wedge, James	scenpt 3	3	Tenant	5
529	Wedge, Jordan	sptnpt 6	3	Owner	4

No.  
on  
Roll530  
J 531

533

534

535

541

J 542

543

PAR

No.  
on  
Roll.

46

PAR

No.  
on  
Roll.

owner  
S.D. No. 1  
owner  
owner  
S.D. No. 4  
owner  
S.D. No. 5

No. on Roll.	Name:	Lot.	Con. or Street.	—	P. O. Ad
	530 Woolvin, Rulof,	} sept 3	A	Owner	5
J 531	Woolvin, Oliver and George Loveday			Farmer's son	5
	533 Wilson, John	} npt 1	B	Tenant	5
	534 Wilson, Lewis			Tenant	5
	537 Wood, Albert	npt 7	3	Owner	5
	541 Woodward, Paul	see David Procnier Junr.			

owner  
owner  
tenant  
owner  
owner  
owner  
S.D. No. 4

J 548	Yonson, Walter Junr.	swpt 6	A	Owner	4
549	Yonson, Walter Senr.	nwpt 6	A	Owner	4

PART II.—List of Persons entitled to Vote at MUNICIPAL Elections ONLY.

owner  
tenant  
owner  
S.D. No. 2

No. on Roll.	Name.	Lot.	Con. or Street.	—	P. O. Ad
	464 Schram, Peter	necor 6	3	Owner	4

PART III.—List of Persons entitled to Vote at Elections to the LEGISLATIVE ASSEMBLY ONLY.

owner  
S.D. No. 1  
owner  
tenant  
owner

No. on Roll.	Name.	Lot.	Con. or Street.	—	P. O. Ad
NONE.					

## Polling Sub-Division No. 4,

Comprising a certain portion of said Township, taking Concession No. 5, thence northerly to boundary of Township, including Lot No 1 to Lot No. 6, inclusive.

PART I.—List of Persons entitled to Vote at both Municipal Elections and Elections to the Legislative Assembly.

No. on Roll.	Name.	Lot.	Con. or Street.	—	P. O. Ad
J 2	Arn, Eli	n $\frac{1}{2}$ 1	6	Owner	6
J 14	Bates, John	s $\frac{1}{2}$ 1	7	Tenant	6
J 15	Bennett, Peter	se $\frac{1}{4}$ 3	7	Owner	6
J 16	Bradshaw, George	swp 1	8	Owner	6
J 17	Bigcraft, William H.	se $\frac{1}{4}$ 2	8	Owner	7
J 18	Bigcraft, William J.	{ nept 1	8	Owner	7
		{ w $\frac{1}{2}$ 2	8		
	19 Bigcraft, Nathan	{ nept 2	8	Owner	7
J 20	Bigcraft, Herbert			Tenant	7
J 21	Bloomfield, Levi	{ swpt 2	9	Owner	7
		{ w $\frac{1}{2}$ el $\frac{1}{2}$ 1	9		
J 35	Bunning, Daniel	n $\frac{1}{4}$ 6	9	Owner	7
J 36	Bridges, Stephen	{ nw $\frac{1}{4}$ 5	10	Tenant	8
		{ sw $\frac{1}{4}$ 4	10		
	51 Bryden, James and Peter Grant	{ npt 3	11	Tenant	8
				Owner	
	52 Botright, John	npt 3	11	Owner	8
J 53	Beebe, Jordan	npt 3	11	Tenant	8
	54 Bottomley, William	spt 2	12	Owner	8
	55 Bottomley, John	spt 2	12	Owner	8
	56 Barns, William	spt 2	12	Tenant	8
	58 Bowyer, William	see Adam Laing.			
	59 Bloomfield, Edward	see Isaac Plewis.			

No. on Roll.

60

61

J 76

J 81

J 82

J 88

J 89

90

J 91

J 93

94

97

99

100

101

108

111

112

118

114

J 115

116

J 117

J 120

J 121

4,

Concession  
including LotMunicipal Elec-  
tly.P.  
O.  
Ad

6

6

6

7

7

7

7

7

7

7

7

7

7

8

8

8

8

8

8

8

8

No. on Roll.	Name.	Lot.	Con. or Street.	—	P. O. Ad
60	Charlton, John	{ nept 3 n $\frac{1}{2}$ 1	11 } 12 }	Owner	8
61	Collver, Mahlon	nw $\frac{1}{4}$ 5	7	Owner	7
J 76	Calvert, John	n $\frac{1}{2}$ 6	5	Owner	2
J 81	Chanda, Joseph	s $\frac{1}{4}$ 5	10	Owner	8
J 82	Collyer, George	n $\frac{1}{2}$ 2	10	Owner	8
J 88	Cowan, David	{ e $\frac{1}{4}$ 6 e $\frac{1}{2}$ 6	11 } 12 }	Owner	8
J 89	Crysler, Elkanah M.	4	12	Owner	8
90	Charlton, Adam	npt 3	11	Owner	8
J 91	Charlton, Thomas	npt 3	11	Owner	8
J 93	Charlton, William A.	{ npt 3 spt 2	4 } 10 }	Owner	8
94	Chadwick, James	see John Dixon.			
97	Dean, Abraham	npt 4	5	Owner	6
99	Dowswell, James	{ 8 9 }		Owner	7
100	Dowswell, James Junr	{ 8 9 }		Tenant	7
101	Dowswell, Able	{ 8 9 }		Owner	7
108	Dowswell, John	npt 3	11	Owner	8
111	Dale, Henry	ne $\frac{1}{4}$ 5	6	Owner	6
112	Dixon, John and James Chadwick	{ swpt 1	10 }	Owner	10
113	Disbro, Ira	see Jacob Lambert.			
114	Dunning, Thomas	see William McCready.			
J 115	Elliott, Henry	ne $\frac{1}{4}$ 3	5	Owner	6
116	Earles, William A.	ne $\frac{1}{8}$ 5	7	Owner	6
J 117	Elliott, Duncan	nw $\frac{1}{4}$ 6	7	Owner	6
J 120	Earles, Albert	se $\frac{1}{4}$ 4	10	Owner	8
J 121	Earle, William	npt 4	10	Owner	8

No. on Roll.	Name.	Lot.	Con. or Street.	—	P O Ac	No. on Roll.	
J 127	Freeland, Hartman	nw $\frac{1}{4}$ 1	9	Owner	7	196	
184	Fulton, James	npt 8	11	Tenant	8	200	
135	Fitch, John	see Patrick McMaster.					201
186	Ferguson, William A.	see John Wimmer.					
J 524	Flewelling, Morris	sw $\frac{1}{4}$ 4	5	Owner	6		
J 189	Gee, John	sw $\frac{1}{4}$ 1	9	Owner	7	J 203	
146	Gray, Abraham W.	npt 8	11	Tenant	8	J 204	
148	Graves, Joseph	nw $\frac{1}{4}$ 1	11	Owner	8	J 205	
149	Grant, Peter	see James Bryden.					J 206
152	Griffin, James	see Abner Wilson.					J 216
						221	
						J 222	
						223	
						224	
						226	
154	Hall, Michael C.	swc 5	5	Owner	2		
155	Haney, Peter	nwpt 1	7	Owner	6		
J 156	Hodge, Edward	nep 2	7	Owner	6		
J 157	Halliday, Andrew	} w $\frac{1}{2}$ 2	7	Owner	6		
J 158	Halliday, William			Owner	6		
J 160	Howey, Abraham	n&ept 4	8	Owner	7		
J 172	Higginson, Robert	spt 5	9	Owner	7	231	
J 177	Hall, James C.	w $\frac{1}{2}$ 6	11	Tenant	8	235	
	and James Milner	w $\frac{1}{2}$ 6	12	Owner	8	236	
178	Helmer, Charles and James Salmon	} n $\frac{1}{2}$ 4	11	Tenant	8		
				Owner	10	237	
179	Hewitt, George	e $\frac{1}{2}$ nw $\frac{1}{4}$ 8	7	Owner		238	
				See S.D. No. 1		J	
182	Hagerman, Salem T.	} ne $\frac{1}{4}$ 1	11	Owner	8	239	
				spt 2	12		240
						241	
						242	
						J 243	
J 186	Johnson, John J.	w cen pt 1	7	Owner	6	J 244	
187	Johnson, William	nw $\frac{1}{2}$ ofne $\frac{1}{4}$ 5	7	Owner	6	J 245	
						246	
						247	





No. on Roll.	Name.	Lot.	Con. or Street.	—	P. O. Ad	No. on Roll.
248	Mater, Thomas	e $\frac{1}{4}$ 6	7	Owner	6	J 332
249	Marsh, George	{ w $\frac{1}{2}$ 5	8 }	Owner	7	
250	Marsh, James	{		Farmer's son	7	J 333
251	McDonald, John	e $\frac{1}{2}$ 5	8	Owner	7	J 340
252	Mater, George	s $\frac{1}{2}$ 6	7	Owner	6	J 341
253	Mater, George Junr.	npt 6	6	Owner	6	J 354
254	Mater, John	sept 6	6	Owner	6	355
J 286	Myers, David	se $\frac{1}{4}$ 3	11	Owner	8	
J 287	Messecar, Lewis	{ spt 4	9 }	Owner	6	356
		{ e $\frac{1}{4}$ se $\frac{1}{4}$ 5	7 }			357
288	Messecar, Hiram	{ ne $\frac{1}{4}$ 4	9 }	Owner	6	358
		{ w $\frac{1}{2}$ se $\frac{1}{4}$ 5	7 }			373
290	Mitchell, David	{ wpt 3	8 }	Owner	7	
291	Mitchell, Wilham	{		Owner	7	
300	McCall, Alexander	{ 6	8 }	Owner	10	
		{ swpt 6	6 }			
J 301	McDonald, Thomas	5	12	Owner	8	
302	McMaster, Patrick	2	11	Owner	8	J 361
		spt 2	12			
J	and John Fitch	nwpt 3	11	Tenant	8	362
J 303	McEowen, John P.	{ npt 1	10 }	Owner	8	364
J 304	McEowen, Alpheus	{		Farmer's son	8	J 369
307	Milner, James			see James C. Hall.		J 370
311	McNaughton, Duncan			see Abner Wilson.		J 371
						372
						374
J 312	North, William	sptn $\frac{1}{2}$ 1	5	Owner	6	
313	North, David	{ nept 4	5 }	Tenant	2	
	and Henry Snider	{		Owner	6	
						381
						382
						383
321	O'Connor, Philip	e $\frac{1}{2}$ nw $\frac{1}{4}$ 4	5	Owner	2	J 385
325	Owen, Anson	{ npt 3	11 }	Owner	8	386
		{ n $\frac{1}{4}$ 5	9 }			387
J 326	Otterson, William	n cen 2	5	Owner	8	J 388
	(and James Robb	npts $\frac{1}{2}$ 1	10	Owner	10	389
						390
						391

	P. O. Ad	No. on Roll.	Name.	Lot.	Con. or Street.		P. O. Ad
ner	6	J 832	Pow, Robert	se $\frac{1}{4}$ 4	5	} Owner See S.D. No. 8	2
ner	7						
mer's son	7	J 833	Piper, Henry E.	sw $\frac{1}{4}$ 3	7	Owner	6
ner	7	J 840	Parker, James	nept 3	10	Owner	8
ner	6	J 841	Plummer, Thomas	w $\frac{1}{2}$ 8	10	Owner	8
ner	6	J 854	Parsons, Thomas	spt 2	12	Owner	8
ner	6		855 Plewis, Isaac	spt 2	12	} Tenant Owner	8
ner	8		and Edward Bloomfield				
ner	6		856 Parker, Charles	spt 1	10	Owner	8
			857 Pick, Enoch	1	13	Owner	8
ner	6		858 Pearce, Clarendon G.	nw $\frac{1}{8}$ 3	7	Owner	10
			878 Price, James	se $\frac{1}{4}$ 2	7	} Owner See S.D. No. 8	
ner	7						
ner	7						
ner	10						
ner	8						
ner	8	J 861	(Rogers, Jacob and Richard Shapley	npts $\frac{1}{2}$ 1	5	Owner	6
				se $\frac{1}{8}$ 2	5	Owner	6
nant	8		862 Rew, John	nept 1	5	Owner	6
ner	8		864 Rossall, Ezekiel	nwpt 4	8	Owner	7
mer's son	8	J 869	Reid, Robert R.	ept 3	11	Owner	8
		J 870	Ross, John C.	npt 3	11	Owner	8
		J 871	Roberts, Thomas L.	s $\frac{1}{2}$ 1	12	Owner	8
			872 Reaney, George	spt 2	12	Tenant	8
			874 Robb, James			see William Otterson.	
ner	6						
nant	2						
ner	6						
			881 Shoup, John	s $\frac{1}{2}$ 1	5	Owner	6
			882 Shaver, James	} spt 5	5	Owner	2
			883 Shaver, William H.				Farmer's son
ner	2	J 385	Siprelle, William G.	s $\frac{1}{2}$ 1	6	Owner	6
ner	8		386 Stewart, Noah	nw cor 3	8	Owner	7
			387 Smith, Richard E.	nwpt 1	7	Owner	6
ner	8	J 388	Steinhoff, John	n cen pt 1	7	Owner	6
ner	10		389 Smith, Quartus	swpt 2	9	Owner	7
			390 (Stringer, John	wcentpt 3	8	Owner	7
			391 (Stringer, William	ept 3	8	Owner	7

No. on Roll.	Name.	Lot.	Con. or Street.	—	P. O. Ad
J 420	Sinden, Stephen	swpt 4	10	Owner	8
J 421	Sinden, Alexander	nwpt 4	9	Farmer's son	8
J 422	Sinden, William	nwpt 4	9	Farmer's son	8
J 423	Staib, John	n $\frac{1}{2}$ 6	10	Owner	8
J 484	Staib, William	w $\frac{1}{2}$ 5	11	Owner	8
J 485	Staib, James	e $\frac{1}{2}$ 5	11	Owner	8
J 486	Slott, John	spt 2	12	Owner	8
489	Salmon, James	s cen 3	12	Owner	10
448	Schram, Frederick	see Alexander Munro.			
444	Sherk, Uriah	see Edmund Marshall.			
445	Snider, Henry	see David North.			
448	Shapley, Richard	see Jacob Rogers.			
451	Tenbroeck, John	{ ne $\frac{1}{2}$ 5	5	Owner	2
J 454	Tenbroeck, James			Tenant	2
J 453	Turvey, Charles	{ s $\frac{1}{2}$ 5	6	Owner	1
454	Turvey, John			Farmer's son	1
462	Toms, John T.	wcen 4	9	Owner	7
464	Tilley, William	npt 3	11	Income	8
467	Tisdale, Walter	spt 2	12	Income	8
468	Taylor, Adonijah	spt 2	12	Owner	8
471	Vanbrocklin, Frederick	npt 2	8		7
J 476	Warner, Richard	sw $\frac{1}{2}$ 5	6	Owner	2
J 477	Walker, Asa	{ 4	6	Owner	6
		{ s $\frac{1}{2}$ 4	7		
J 478	Wintermute, John C.	sw $\frac{1}{2}$ 5	7	Owner	6
496	Wilkinson, David	n $\frac{1}{2}$ s $\frac{1}{2}$ 6	9	Owner	7
497	Wilson, Joel	{ se $\frac{1}{4}$ 4	11	Owner	8
498	Wilson, George			Tenant	8
499	Wilson, Joseph	ne $\frac{1}{2}$ 5	10	Owner	8

No. on Roll.

509

J 510

J 511

512

513

514

518

PART

No.

on

Roll.

12

187

319

384

PART

No.

on

Roll.

	P. O. Ad	No. on Roll.	Name.	Lot.	Con. or Street.	—	P. O. Ad
		509	Wilson, Abner	} 8	12 }	Owner	8
er	8		Duncan McNaughton			Tenant	8
er's son	8		and James Griffin			Tenant	8
er's son	8	J 510	Wells, Josiah C.	spt 8	11	Owner	8
er	8	J 511	Wimmer, John	} npt 8	11 }	Owner	8
er	8		and Wm. A. Ferguson			Owner	8
er	8		512 Wheeler, William J.	} s $\frac{1}{2}$ 1	11 }	Owner	8
er	8		513 Wheeler, John			Farmer's son	8
er	10		514 Wheeler, Amos			Farmer's son	8
		518	Youmans, David	wc	npt 1 5	Owner	6

PART II.—List of Persons entitled to Vote at MUNICIPAL Elections ONLY.

	P. O. Ad	No. on Roll.	Name.	Lot.	Con. or Street.	—	P. O. Ad
er	2	12	Bates, Wellington	nwpt 1	5	Tenant	6
ant	2	187	Guy, Michael	npt 4	5	Owner	6
er	1	319	Nix, Jacob	spt 2	12	Owner	8
er's son	1	384	Schram, Robert	nwpt 5	5	Owner	2
er	7						
ome	8						
ome	8						
er	8						

PART III.—List of Persons entitled to Vote at Elections to the LEGISLATIVE ASSEMBLY ONLY.

	P. O. Ad	No. on Roll.	Name.	Lot.	Con. or Street.	—	P. O. Ad	
er	6							
er	7							
er	8							
ant	8							
er	8							
			NONE.					

## Polling Sub-Division No. 5,

Comprising that portion of said Township taking Concession 5, thence northerly to the boundary of Township, with Lot No. 7 to 15, inclusive.

PART I.—List of Persons entitled to Vote at BOTH Municipal Elections and Elections to the Legislative Assembly.

No. on Roll.	Name.	Lot.	Con. or Street.	—	P. O. Ad
J 5	Andrews, Orville D.	n $\frac{1}{4}$ 7	9	Owner	7
J 6	Anderson, John B.	s $\frac{1}{4}$ 9	9	Owner	7
7	Andrews, Alfred	15	11	Owner	11
				See S.D. No. 6	
8	Anderson, Henry	nw $\frac{1}{4}$ 13	10	Owner	11
J 9	Atkinson, Emanuel	sw $\frac{1}{4}$ 15	7	Tenant	2
10	Almas, Abraham	sw $\frac{1}{4}$ 7	9	Owner	7
13	Brown, Richard				
J 23	Buck, Peter	{ swpt 13	6	Owner	2
	and William H. Reece			Tenant	2
J 25	Butler, John H.	swpt 13	6	Tenant	2
J 26	Berry, Edward	s $\frac{1}{2}$ &nept 14	6	Owner	2
J 27	Breeze, Henry	{ sw $\frac{1}{4}$ 15	8	Tenant	2
	and Thomas Hart			Owner	10
30	Bowman, Philip	{ nept 12	8	Owner	2
J 31	Bowman, John H.			Tenant	2
J 32	Bealey, Michael	se $\frac{1}{4}$ 9	8	Owner	2
J 33	{Bye, James	nw $\frac{1}{4}$ 9	7	Owner	6
J 34	{Bye, George	ne $\frac{1}{4}$ 8	7	Tenant	6
J 37	Burnham, Daniel	{ spt 10	10	Tenant	9
	and Solomon Kindrick			Owner	
J 46	Barnes, Charles	{ wpt 14	11	Owner	9
		{ ept 13	11		
J 47	Barker, James	{ nw $\frac{1}{4}$ 14	10	Owner	9
		{ nept 13	10		

No. on Roll.

48  
49  
50  
57

60

J 63

J 65

75

62

77

78

J 79

80

J 84

J 85

86

87

523

J 96

J 98

J 105

109

J 110

No. on Roll.	Name.	Lot.	Con. or Street.	—	P. O. Ad
	48 Burns, John	wpt 14	11	Owner	9
	49 Beckett, Chancey	wpt 18	11	Tenant	9
	50 Brown, William C.	wpt 12	11	Owner	9
	57 Boice, John	swpt 18	10	Tenant	9
	60 Charlton, John	8	12	Owner	8
J	63 Card, Isaac	n $\frac{1}{2}$ 11	5	Owner	2
J	65 Clark, John	{ ncept 13	5	Owner	2
		{ sept 13	6		
	75 Cassils, Henry	{ sept 13	5	Owner	2
	62 Cassils, William H.	{ se $\frac{1}{4}$ 10	6	Farmer's son	2
	77 Carroll, Stephen	se $\frac{1}{4}$ 7	7	Tenant	2
	78 Curtis, George	{ e $\frac{1}{2}$ 8		Owner	7
J	79 Curtis, Christopher	{		Tenant	7
	80 Collins, John R. and George Rayment	{ sw $\frac{1}{4}$ 11	9	Owner	2
		{		Tenant	2
J	84 Collins, George	{ n $\frac{1}{4}$ 9	10	Owner	9
		{ nw $\frac{1}{8}$ 12	10		
J	85 { Cowan, William	n&e $\frac{1}{4}$ 9	11	Owner	8
		s $\frac{1}{2}$ 10	11		
	86 { Cowan, Alexander	ne $\frac{1}{4}$ 11	10	Farmer's son	8
	87 Carrow, John	{ 11	11	Owner	9
		{ se $\frac{1}{4}$ 11	9		
	528 Cooper, Munsem	nwpt 8	6	Owner	2
J	96 Davis, John H.	spt 11	5	Tenant	2
J	98 Dawson, Robert	{ e $\frac{1}{2}$ nw $\frac{1}{4}$ 9	7	Owner	6
		{ e $\frac{1}{2}$ sw $\frac{1}{4}$ 9	8		
J	105 Dixon, William	ne $\frac{1}{4}$ 12	7	Owner	2
	109 { Davidson, William	e $\frac{1}{2}$ sw $\frac{1}{4}$ 8	10	Owner	8
J	110 { Davidson, Andrew	nw $\frac{1}{4}$ 8	10	Owner	8

5,  
Concession 5,  
Lot No. 7 to

Municipal Elec-  
tly.

P.  
O.  
Ad  
ner 7  
ner 7  
ner 11  
D. No. 6  
ner 11  
nant 2  
ner 7

ner 2  
nant 2  
nant 2  
ner 2  
nant 2  
ner 10  
ner 2  
ner 2  
nant 2  
ner 2  
ner 6  
nant 6  
nant 9  
ner 9  
ner 9  
ner 9

No. on Roll.	Name.	Lot.	Con. or Street.	—	P. O. Ad	No. on Roll.
118	Easton, Daniel W.	s $\frac{1}{2}$ ne $\frac{1}{4}$ 12	8	Owner	2	
J 119	Earle, James L.	{ nwpt 12 se $\frac{1}{4}$ 7	{ 8 9 }	{ Owner Owner	{ 6 6 }	164 165
122	Emm, Joseph	n $\frac{1}{2}$ s $\frac{1}{2}$ 7	10	Owner		J 167
J 123	Earle, Lewis	nw $\frac{1}{4}$ 11	9	Owner	6	
J 125	{ Earle, Samuel B.	n $\frac{1}{2}$ 10	10	Owner	9	174
J 126	{ Earle, James	n $\frac{1}{2}$ s $\frac{1}{2}$ 11	10	Farmer's son	9	J 175
123	Finch, William	sw $\frac{1}{4}$ 9	5	{ Owner See S.D. No. 1		176 180 184 185
128	Flewelling, James	{ nw $\frac{1}{4}$ 8	{ 5	{ Owner	2	
129	Flewelling, Hiram	{	{	{ Owner	2	
J 130	Fairchild, Francis	n $\frac{1}{4}$ 9	5	Owner	2	J 188
J 131	Fraser, John Junr.	{	{	{ Owner	2	
132	Fraser, John Senr. and Alexander Milne	{ n $\frac{1}{4}$ 10	{ 7	{ Tenant Tenant	{ 2 2 }	J 189 J 190 191 192 193 195
140	Gable, Ezra	wpt 10	9	Owner	9	
142	Glover, Adney J.	spt 13	6	Owner	2	
145	{ Gable, George and Jacob Wilson Gifford, Henry C.	{ npt 13 n $\frac{1}{2}$ 14 spt 13	{ 8 8 6 }	{ Tenant Owner Owner	{ 2 2 2 }	J 198 199 202
150	Gardner, Samuel	see William Hopps.		See S.D. No. 3		
J 153	Holtby, Matthias	s&ept 9	5	Owner	2	J 207
J 159	Hendershott, Jacob and Daniel Morden	{ swpt 7	{ 8	{ Tenant Owner	{ 6 6 }	J 209 210
161	Honey, Marcus	ept 6	6	Owner	2	J 212
162	Hall, William	sept 13	6	Owner	2	J 213
163	Halliday, Stephen	sw $\frac{1}{4}$ 12	5	Tenant	2	J 214



	P. O. Ad	No. on Roll.	Name.	Lot.	Con. or Street.		P. O. Ad
owner	2						
owner	6	164	Holmes, Robert	{ npt 14	5 }	Owner	2
		165	Holmes, Miles			Farmer's son	2
owner		J 167	Hopps, William	{ se $\frac{1}{4}$ 15	7 }	Tenant	2
owner	6		and Samuel Gardner			Owner	10
owner	9	174	Henderson, Joseph	swpt 14	10	Owner	10
Farmer's son	9	J 175	Hutchinson, Thomas	{ wcentpt 13	10 }	Tenant	9
			& Christopher Johnson			Owner	
		176	Hicks, John	n $\frac{1}{2}$ 7	10	Owner	8
		180	Haskett, William C.	nw $\frac{1}{4}$ 15	7	Owner	10
		184	Hart, Thomas	see Henry Breeze.			
		185	Hazen, William	see John W. Matthews.			
owner							
S.D. No. 1							
owner	2						
owner	2						
owner	2	J 188	Jennings, Peter	{ nwpt 14	6 }	Owner	2
owner	2		and John Murphy			Tenant	2
tenant	2	J 189	Jones, Oliver	ne $\frac{1}{4}$ 7	8	Owner	7
tenant	2	J 190	{ Jamieson, Andrew	swpt 9	11	Owner	8
			{ Jamieson, John	spt 8	11	Farmer's son	8
		192	Jones, Samuel	sw $\frac{1}{4}$ 10	6	Owner	2
		198	Jackson, Joseph	ne $\frac{1}{4}$ 15	7	Owner	10
		195	Johnson, Christopher	see Thomas Hutchinson.			
owner	9						
owner	2						
tenant	2						
owner	2						
owner		J 198	Kimball, James	{ w $\frac{1}{2}$ 8	9 }	Owner	7
S.D. No. 3		199	Kimball, Nares O.			Farmer's son	7
		202	Kindrick, Solomon	see Daniel Burnham.			
owner	2	J 207	Lahiff, Patrick	{ s $\frac{1}{4}$ 9	6 }	Owner	2
tenant	6		and William Oliver			Owner	2
owner		J 209	Larose, William	sept 8	7	Owner	2
owner	2	J 210	Lloyd, Richard	sw $\frac{1}{4}$ 13	7	Owner	2
owner	2	J 212	Langtry, James	10	8	Owner	2
tenant	2	J 213	Langtry, William	{ se $\frac{1}{4}$ 11	8 }	Owner	2
		J 214	Langtry, Thomas			Owner	2

No. on Roll.	Name.	Lot.	Con. or Street.	—	P. O. Ad	No. on Roll	
217	Lindabury, John	{ n $\frac{1}{2}$ 9	9 }	Owner		J 29	
219	Leisk, James	{ swpt 9	10 }				
J 220	Lowden, Jacob A.	wcentpt 13	9	Owner	10		
		{ ept 12	11 }	Owner	10		
		{ wpt 13	11 }				
225	Livingstone, Martin W.	swpt 14	9	Owner	10	300	
226	Livingstone, William	s $\frac{1}{2}$ 13	8	Owner	10		
				} See S.D. No. 4			
228	Livingstone, Robert T.	see David Tisdale.					
J 229	Morrow, Robert	npt 13	9	Owner	10	306	
230	McInally, John B.	npt 14	10	Owner	10	307	
J 233	Mitchell, William	spt 14	5	Owner	2	308	
				} See S.D. Nos. 2 & 3			
244	McBurney, James	s $\frac{1}{2}$ 12	7	Owner			
				} See S.D. No. 4.			
255	Misner, Oliver	swpt 13	6	Owner	2	J 314	
256	Munro, Donald	spt 13	6	Owner	2	J 316	
257	McDonald, Robert	spt 13	6	Owner	2	317	
258	Monroe, James H.	spt 13	6	Tenant	2	318	
J 259	McCall, Jacob	swpt 13	5	Owner	2	320	
J 261	Mitchell, John	nept 13	5	Owner	2		
262	McCall, David W.	n $\frac{1}{2}$ 15	5	Owner	2		
J 265	{ Murphy, Edward	w $\frac{1}{4}$ 14	7	Owner	2		
J 266	{ Murphy, William	e $\frac{1}{2}$ w $\frac{1}{4}$ 14	7	Owner	2		
267	Marsh, Reuben	se $\frac{1}{4}$ 12	7	Owner	2		
J 274	McCall, Thomas	{ n $\frac{1}{2}$ 11	6 }				
		{ npt 12	6 }	Owner	2	J 322	
		{ se $\frac{1}{4}$ 11	7 }				
		{ sw $\frac{1}{4}$ 12	7 }				
J 283	{ Matthews, John W.	n $\frac{1}{2}$ 8	8	Owner	7	324	
284	{ Matthews, John	se 8	8	Tenant	7	325	
	{ and William H. Hazen	nw $\frac{1}{4}$ 7	8	Tenant	7	328	
285	McKenzie, Hugh	sept 13	9	Owner	2		
J 289	Mitchell, William	s $\frac{1}{4}$ 7	10	Owner	8		
292	McClain, William	{ swpt 10	10 }	Owner	9		
		{ nwpt 10	9 }				
293	McClain, James	sept 14	10	Owner	9	J 329	



No. on Roll.	Name.	Lot.	Con. or Street.	—	P. O. Ad	No. on Roll
390	Pow, John	{ s $\frac{1}{2}$ 7	5 }	Owner	2	J 4
J 391	Pow, George			Farmer's son	2	4
394	Palmerton, Henry	swpt 13	6	Owner	2	
J 395	Palmerton, Henry B.	{ ept 13	{ 6	Owner	2	
		{ nwpt 13	{ 6	Tenant		
398	Parker, John	sw $\frac{1}{4}$ 9	7	Owner	6	
399	Peddle, Joseph	swpt 13	9	Owner	11	
J 351	Powell, Richard	{ nept 8	11 }	Owner	8	J 44
352	Powell, Edward			Farmer's son	8	45
J 359	Powell, Robert	nwpt 8	11	Owner	8	J 46
		{ s $\frac{1}{2}$ 14	{ 7	Owner		46
360	Potts, John E.	{ e $\frac{1}{2}$ 15	{ 8			46
		{ s $\frac{1}{2}$ 15	{ 10			46
365	Rutherford, David	nept 9	7	Owner	2	
J 366	Reeves, Daniel	n $\frac{1}{2}$ s $\frac{1}{2}$ 9	9	Owner	6	
J 367	Redpath, Robert	sw $\frac{1}{4}$ 8	8	Owner	6	472
J 368	Rolston, James	nw $\frac{1}{4}$ 11	10	Owner	9	478
378	Rayment, George	see John B. Collins.				J 474
375	Reece, William H.	see Peter Buck.				
377	Shearer, Herbert	ne $\frac{1}{4}$ 8	5 }	Tenant	1	475
J 380	Smith, Hiram	s $\frac{1}{2}$ 15	5	Owner	2	J 480
392	Spencer, Morisson	spt 13	6	Owner	2	481
J 398	Sheldrake, Joseph	s $\frac{1}{2}$ n $\frac{1}{2}$ 9	10	Owner	8	J 482
403	Stoneman, William	ncenpt 14	6	Owner	2	
J 404	Spencer, Robert	nwpt 7	6	Owner	2	488
J 405	{ Stitt, Joseph	sept 10	7	Owner	2	J 484
406	{ Stitt, John W.	swpt 10	7	Owner	2	495
J 407	{ Stitt, James	ne $\frac{1}{4}$ 10	6	Owner	2	J 505
J 419	Sovereign, Isaac B.	spt 10	9	Tenant	6	
425	{ Stenebaugh, Joseph	s $\frac{1}{2}$ 11	10	Owner	8	J 506
426	{ Stenebaugh, James R.	nept 10	9	Owner	8	
J 427	Southwell, George	ne $\frac{1}{4}$ 11	9	Owner	8	J 507



No. on Roll.	Name.	Lot.	Con. or Street.	—	P. O. Ad
J 508	Wilson, Walter	n 7	11	Owner	8
515	Walker, John J.	n&sept 14	9	Owner	10
516	Wilson, William	npt 9	8	Owner	10

**PART II.—List of Persons entitled to Vote at MUNICIPAL Elections ONLY.**

No. on Roll.	Name.	Lot.	Con. or Street.	—	P. O. Ad
299	Millard, Justus	sept 12	11	Owner	9
408	Secord, Edwin	nept 7	6	Owner	2
479	Wrightman, Walter	spt 18	6	Tenant	2

**PART III.—List of Persons entitled to Vote at Elections to the LEGISLATIVE ASSEMBLY ONLY.**

No. on Roll.	Name.	Lot.	Con. or Street.	—	P. O. Ad
NONE.					

Comp  
thenc

PART

No.  
on  
Roll.

J 1

J 8

J 4

7

11

J 26

28

J 29

38

J 40

J 41

42

J 48

44

J 45

## Polling Sub-Division No. 6,

Comprising that portion of Township, taking the 5th Concession, thence northerly to boundary of Township, with Lots 16 to 24, inclusive.

PART I.—List of Persons entitled to Vote at both Municipal Elections and Elections to the Legislative Assembly.

No. on Roll.	Name.	Lot.	Con. or Street.	—	P. O. Ad
J 1	Alway, Frederick and Andrew Hoskin	{ 21	5 }	Owner	1
J 3	Alway, Alfred	ept 24	6	Tenant	1
J 4	Alway, Elgin A.	{ wpte $\frac{1}{2}$ 24	6 }	Owner	10
		{ swpt 24	6 }	Tenant	10
	7 Andrews, Alfred	nwpt 18	10	Owner	11
				See S.D. No. 5	
	11 Anderson, Jeremiah	see Edward Berry			
J 26	Berry, Edward and Jeremiah Anderson	{ s $\frac{1}{2}$ 16	5 }	Tenant	2
				Owner	
J 28	Baldidge, Hiram	nwpt 17	7	Owner	10
J 29	Bowden, Richard	swpt 28	8	Owner	10
J 38	Beckon, Wesley and Joseph Shook	{ swpt 18	10 }	Tenant	10
				Owner	10
J 40	Brearly, Augustus	nept 21	9	Owner	10
J 41	Baker, George	{ spt 24	9 }	Owner	10
		{ n $\frac{1}{2}$ 24	8 }		
	42 Boyd, James C.	swpt 17	7	Tenant	10
		21	10		
J 43	Baker, Slade	{ nept 16	10 }	Owner	10
		{ ept 20	10 }		
		{ sept 17	9 }		
	44 Baker, John	ept 16	9	Owner	10
J 45	Brown, Mark	nw $\frac{1}{4}$ 16	10	Owner	10

No. on Roll.	Name.	Lot.	Con. or Street.	—	P. O. Ad	
66	Chanda, Joseph	s $\frac{1}{4}$ 18	7	Owner	2	
J 67	Chanda, Vince	s $\frac{1}{2}$ n $\frac{1}{2}$ 18	7	Tenant	2	
J 68	Chanda, Andrew	nept 17	7	Tenant	2	
J 69	Chanda, John			Tenant	2	
J 70	Cram, David	nw $\frac{1}{4}$ 16	7	Tenant	2	
71	Campbell, Daniel and Robert Laing	{ nwpt 19	{ 7	{ Owner	{ 2	
				{ Tenant	{ 2	
78	Cutting, James	w $\frac{1}{2}$ 18	8	Owner	10	
74	Campbell, Duncan	s $\frac{1}{2}$ 17	10	Owner	10	
83	Clark, John W.	npt 19	9	Owner	10	
95	Carpenter, Ernest	see William Maynard.				
J 102	Davis, Thomas	wpt 16	6	Owner	2	
103	{ Decoe, Isaac	sept 24	7	Owner	10	
J 104	{ Decoe, John S. and Duncan Marr	n $\frac{1}{2}$ se $\frac{1}{2}$ 23	7	Farmer's son	10	
		sept 17	8	Owner	2	
106	Derrickson, James	s $\frac{1}{2}$ 18	9	Owner	10	
J 107	Davis, Joel					
124	Engell, Richard	sw $\frac{1}{4}$ 20	9	Owner		
133	Fisher, Henry	e $\frac{1}{2}$ 19	8	Owner	10	
J 143	Goodland, Edward	{ se $\frac{1}{4}$ 20	{ 8	{ Owner	{ 10	
144	Goodland, Thomas			{ Tenant	{ 10	
J 145	Gable, George	sw $\frac{1}{4}$ 17	8	Owner	2	
				{ See S.D. No. 5		

No.  
on  
Roll16  
J 16  
16  
170  
171  
178  
174

198

184

J 197

208

J 211

218

255

J 282

J 268

J 264

268

269



	P. O. Ad	No. on Roll.	Name.	Lot.	Con. or Street.	—	P. O. Ad
	2	166	Hall, Thomas A.	nwpt 19	5	Owner	2
	2	J 168	Havilland, John D.	{ sept 18	8	Owner	10
	2	169	Havilland, John			Farmer's son	10
	2	170	Higgins, James	nwpt 21	8	Owner	10
	2	171	Higgins, Thomas	ne $\frac{1}{2}$ 20	8	Owner	10
	2	178	Hibler, Simeon	wcenpt 19	9	Owner	10
	10	174	Henderson, Joseph	wpt 22	10	Owner	10
	10	188	Hoskin, Andrew			See S.D. No. 5	
	10					see Frederick Alway.	
	2	198	Jackson, Joseph	{ swpt 21	8	Owner	10
	10			{ swpt 16	10		
r's son	10	184	Johnson, Richard	se $\frac{1}{4}$ 17	7	Owner	
	10						
	2						
	10	J 197	Kitchen, Egbert M.	20	6	Owner	1
		208	Lemon, Joseph	s $\frac{1}{2}$ 22	7	Owner	10
		J 211	Laing, William	ne $\frac{1}{4}$ 17	8	Owner	10
		218	Leisk, George	wpt 20	10	Owner	10
	10	255	Lampport, Thomas	npt 18	8	Owner	
						See S.D. No. 1	
	10	J 282	Mabee, Gabriel	sw $\frac{1}{4}$ 17	5	Owner	2
	10	J 268	Mabee, James H.	nw $\frac{1}{4}$ 17	5	Owner	2
	2	J 264	Mabee, Ira	{ ne $\frac{1}{4}$ 17	5	Owner	2
No. 5				{ swpt 17	7		
		268	Mills, John	e cen 16	6	Owner	10
		269	Mills, William	{ n $\frac{1}{4}$ 22	7	Tenant	10
				{ s $\frac{1}{2}$ 22	8		

No. on Roll.	Name.	Lot.	Con. or Street.	—	P. O. Ad
J 270	McKnight, James	w $\frac{1}{2}$ 22	6	Owner	10
J 271	McKnight, Andrew	w $\frac{1}{2}$ 23	6	Owner	10
J 272	McKnight, Daniel G.	e $\frac{1}{2}$ 23	6	Owner	10
J 273	McKnight, John	e $\frac{1}{2}$ 22	6	Owner	1
J 275	Mills, Warren	21	7	Tenant	10
276	McKinnon, James	swpt 20	8	Owner	10
277	McCall, Duncan	sept 24	8	Owner	10
278	McCall, Charles	ne $\frac{1}{4}$ 24	7	Tenant	10
J 279	Maloney, Michael	sw $\frac{1}{4}$ 22	9	Owner	10
280	McCafferty, Michael	npt 21	8	Owner	10
J 281	McCafferty, James	se $\frac{1}{2}$ 21	9	Farmer's son	10
J 282	McGinty, Anthony	swpt 21	9	Owner	10
294	McCready, Joseph	nwpt 18	9	Owner	10
295	McQueen, James	npt 19	9	Owner	10
297	Maynard, William and Ernest Carpenter	nept 21	9	Owner	10
298	Mills, Isaac	nw $\frac{1}{4}$ 17	10	Owner	11
800	McCall, Alexander	npt 19	9	Owner	
	McCall. Malcolm J.	spt 18	5	See S.D. No. 5	
805	Marr, Duncan			See S.D. No. 1	
810	McCall, Daniel			see Isaac and John Decoe. see Henry Selby.	
J 815	Noon, Michael	{ sw $\frac{1}{8}$ 20 se $\frac{1}{8}$ 19	{ 8 9	Owner	10
J 823	Olds, Henry	{ swpt 16 se $\frac{1}{4}$ 18	{ 7 6	Owner	1
837	Pursley, James and Martin Shea	{ swpt 16	{ 7	Tenant Owner	2 2

No. on Roll

84

J 84

84

J 84

84

J 84

84

J 84

85

86

J 876

877

J 878

J 879

J 898

J 894

895

J 896

899

J 400

J 401

J 402

J 410

411

418

J 414

J 415

416

J 817



No. on Roll.	Name.	Lot.	Con. or Street.	—	P. O. Ad.
J 418	Sanderson, Wellington B.	n $\frac{1}{4}$ 28	8	Owner	10
428	Stephens, Thomas	necor 24	9	Owner	10
480	Smith, Daniel	w $\frac{1}{2}$ e $\frac{1}{4}$ 19	8	Owner	10
487	Stevens, Reuben	ne $\frac{1}{4}$ 16	9	Owner	10
488	Schuyler, Hiram	nw $\frac{1}{4}$ 17	8	Owner	10
489	Salmon, James	nwpt 17	9	Owner	10
440	Schemill, Charles	se $\frac{1}{4}$ 16	9	Owner	10
J 441	Selby, Henry and Daniel McCall	{ 28	5	Tenant	1
				Owner	5
				See S.D. No. 8	
442	Shook, Joseph			see Wesley Beckon.	
447	Shay, Martin			see James Pursley.	
J 457	Tisdale, Alonzo	nwpt 18	5	Owner	1
458	Tisdale, Ephraim	nept 18	5	Owner	1
459	Terhune, Albert	1C	6	Owner	1
460	Trinder, William	{ nept 19	5	Owner	10
		{ secor 24	6		
		{ swpt 19	7		
461	Thompson, Charles	sept 17	8	Owner	10
470	Thompson, Andrew	e $\frac{1}{2}$ 19	7	Owner	
J 485	Wells, William H.	{ s $\frac{1}{2}$ 19	5	Owner	1
		{ e $\frac{1}{2}$ 17	6	Tenant	
486	Wycoff, Peter	{ w $\frac{1}{2}$ &ne $\frac{1}{4}$ 18	6	Owner	10
487	Wycoff, David	{ s $\frac{1}{2}$ sw $\frac{1}{2}$ 28	7		
488	Woolley, Hiram	{ nwpt 21	8	Owner	10
J 489	Woolley, Joseph H.	{ w $\frac{1}{2}$ 24	7	Owner	10
		{ nept 28	7		
		{ eptw $\frac{1}{2}$ 20	8	Farmer's son	10
J 490	Woodden, Harvey	{ se $\frac{1}{4}$ 28	7		
		{ sw $\frac{1}{4}$ 19	8	Owner	10

No.  
on  
Roll.

J 49

49

49

49

J 50

J 50

50

50

50

51

J 518

J 520

521

522

PART

No.  
on  
Roll.

39

No. on Roll.	Name.	Lot.	Con. or Street.	—	P. O. Ad
J 491	Woolley, Wesley P.	} ceentpt 24 nept 20	8 } 8 }	Owner	10
492	Watson, George			ept 24	8
498	Wining, Daniel	swcor 19	9	Owner	10
494	Woodden, Henry	sept 17	8	Owner	10
J 500	Weston, Richard W.	w $\frac{1}{2}$ 10	9	Owner	10
J 501	Wight, John	} nw $\frac{1}{4}$ 21 ne $\frac{1}{4}$ 20	9 } 9 }	Owner	10
502	Whitehead, George			sept 18	10
508	Whitehead, Walter	npt 19	9	Owner	10
504	Wilson, John E.	nept 18	10	Owner	10
517	Wallace, David.	see Robert Young.			

J 519	Youman, Thomas	} ne $\frac{1}{4}$ 22	9 }	Owner	10
J 520	Youman, Benjamin			Owner	10
521	Youman, Daniel			Owner	10
522	{ Young, Robert { and David Wallace			sptsw $\frac{1}{4}$ 20	7
		nptsw $\frac{1}{4}$ 20	7	Owner	10

PART II.—List of Persons entitled to Vote at MUNICIPAL Elections ONLY.

No. on Roll.	Name.	Lot.	Con. or Street.	—	P. O. Ad
--------------	-------	------	-----------------	---	----------

89 Barber, Edward      spt 18      10      Owner      10

No. on Roll.	Name.	Lot.	Con. or Street.	—	P. O. Ad
72	Chatterton, Solomon	npt 18	7	Owner	2
147	Glazebrook, Henry G.	se cor 16	9	Owner	10
181	Hobbs, Joseph	npt 21	8	Owner	10
294	McCready, Joseph	nwpt 18	9	Owner	10
412	Schram, Emanuel	npt 18	7	Tenant	2

PART III.—List of Persons entitled to Vote at Elections to the  
LEGISLATIVE ASSEMBLY ONLY.

No. on Roll.	Name.	Lot.	Con. or Street.	—	P. O. Ad
NONE.					

I,  
in the  
Three  
1880, c  
of the  
Membe  
constit  
said R  
nicipal  
List, a  
to take  
accordi  
Date  
Aggreg  
iff

P.  
O.  
Ad

I, JOHN MACHON, Clerk of the Municipality of Charlottesville,  
 in the County of Norfolk, do hereby certify that Parts One and  
 2 Three of the foregoing List constitute a correct List for the Year  
 1880, of all persons appearing by the last revised Assessment Roll  
 of the said Municipality to be entitled to Vote at Elections for  
 10 Members of the Legislative Assembly, and that Parts One and Two  
 constitute a correct List for said Year of all persons appearing by  
 10 said Roll to be entitled to Vote at Municipal Elections in said Mu-  
 nicipality ; and I hereby call upon all Electors to examine the said  
 List, and if any Omissions or other Errors are perceived therein  
 10 to take immediate proceedings to have the said Errors corrected  
 according to Law.

Dated at Vittoria, this 17th day of July, 1880.

JOHN MACHON,

Clerk of Charlottesville.

ns to the

P.  
O.  
Ad

---

Aggregate number of Persons upon the foregoing List qual-  
 ified to serve on Juries, ..... **463**

