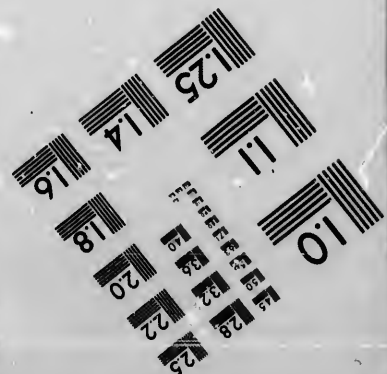





**IMAGE EVALUATION
TEST TARGET (MT-3)**



**Photographic
Sciences
Corporation**

23 WEST MAIN STREET
WEBSTER, N.Y. 14580
(716) 872-4503

**CIHM/ICMH
Microfiche
Series.**

**CIHM/ICMH
Collection de
microfiches.**



Canadian Institute for Historical Microreproductions / Institut canadien de microreproductions historiques

© 1986

Technical and Bibliographic Notes/Notes techniques et bibliographiques

The Institute has attempted to obtain the best original copy available for filming. Features of this copy which may be bibliographically unique, which may alter any of the images in the reproduction, or which may significantly change the usual method of filming, are checked below.

L'Institut a microfilmé le meilleur exemplaire qu'il lui a été possible de se procurer. Les détails de cet exemplaire qui sont peut-être uniques du point de vue bibliographique, qui peuvent modifier une image reproduite, ou qui peuvent exiger une modification dans la méthode normale de filmage sont indiqués ci-dessous.

- Coloured covers/
Couverture de couleur
- Covers damaged/
Couverture endommagée
- Covers restored and/or laminated/
Couverture restaurée et/ou pelliculée
- Cover title missing/
Le titre de couverture manque
- Coloured maps/
Cartes géographiques en couleur
- Coloured ink (i.e. other than blue or black)/
Encre de couleur (i.e. autre que bleue ou noire)
- Coloured plates and/or illustrations/
Planches et/ou illustrations en couleur
- Bound with other material/
Relié avec d'autres documents
- Tight binding may cause shadows or distortion
along interior margin/
La reliure serrée peut causer de l'ombre ou de la
distorsion le long de la marge intérieure
- Blank leaves added during restoration may
appear within the text. Whenever possible, these
have been omitted from filming/
Il se peut que certaines pages blanches ajoutées
lors d'une restauration apparaissent dans le texte,
mais, lorsque cela était possible, ces pages n'ont
pas été filmées.
- Additional comments:/
Commentaires supplémentaires:

- Coloured pages/
Pages de couleur
- Pages damaged/
Pages endommagées
- Pages restored and/or laminated/
Pages restaurées et/ou pelliculées
- Pages discoloured, stained or foxed/
Pages décolorées, tachetées ou piquées
- Pages detached/
Pages détachées
- Showthrough/
Transparence
- Quality of print varies/
Qualité inégale de l'impression
- Includes supplementary material/
Comprend du matériel supplémentaire
- Only edition available/
Seule édition disponible
- Pages wholly or partially obscured by errata
slips, tissues, etc., have been refilmed to
ensure the best possible image/
Les pages totalement ou partiellement
obscurcies par un feuillet d'errata, une pelure,
etc., ont été filmées à nouveau de façon à
obtenir la meilleure image possible.

This item is filmed at the reduction ratio checked below/
Ce document est filmé au taux de réduction indiqué ci-dessous.

10X	12X	14X	16X	18X	20X	22X	24X	26X	28X	30X	32X
						✓					

The copy filmed here has been reproduced thanks to the generosity of:

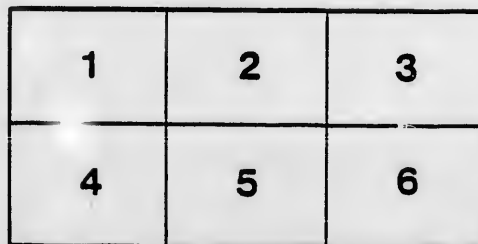
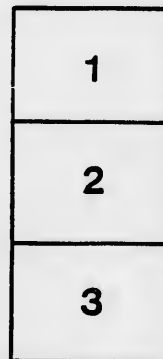
Archives of Ontario
Toronto

The images appearing here are the best quality possible considering the condition and legibility of the original copy and in keeping with the filming contract specifications.

Original copies in printed paper covers are filmed beginning with the front cover and ending on the last page with a printed or illustrated impression, or the back cover when appropriate. All other original copies are filmed beginning on the first page with a printed or illustrated impression, and ending on the last page with a printed or illustrated impression.

The last recorded frame on each microfiche shall contain the symbol \rightarrow (meaning "CONTINUED"), or the symbol ∇ (meaning "END"), whichever applies.

Maps, plates, charts, etc., may be filmed at different reduction ratios. Those too large to be entirely included in one exposure are filmed beginning in the upper left hand corner, left to right and top to bottom, as many frames as required. The following diagrams illustrate the method:



L'exemplaire filmé fut reproduit grâce à la générosité de:

Archives of Ontario
Toronto

Les images suivantes ont été reproduites avec le plus grand soin, compte tenu de la condition et de la netteté de l'exemplaire filmé, et en conformité avec les conditions du contrat de filmage.

Les exemplaires originaux dont la couverture en papier est imprimée sont filmés en commençant par le premier plat et en terminant soit par la dernière page qui comporte une empreinte d'impression ou d'illustration, soit par le second plat, selon le cas. Tous les autres exemplaires originaux sont filmés en commençant par la première page qui comporte une empreinte d'impression ou d'illustration et en terminant par la dernière page qui comporte une telle empreinte.

Un des symboles suivants apparaîtra sur la dernière image de chaque microfiche, selon le cas: le symbole \rightarrow signifie "A SUIVRE", le symbole ∇ signifie "FIN".

Les cartes, planches, tableaux, etc., peuvent être filmés à des taux de réduction différents. Lorsque le document est trop grand pour être reproduit en un seul cliché, il est filmé à partir de l'angle supérieur gauche, de gauche à droite, et de haut en bas, en prenant le nombre d'images nécessaire. Les diagrammes suivants illustrent la méthode.



VOTERS' LIST-1877.

MUNICIPALITY OF EXETER.

Part I.—List of Persons Entitled to Vote at BOTH Municipal Elections and Elections to the Legislative Assembly.

POLLING SUB-DIVISION NO. 1.

No. on ROLL	NAME.	LOT.	CON. OR STREET.	
66	Acheson Joseph	23, 24	Huron	Owner
66	Acheson James	23, 24	Huron	Owner
66	Acheson William H.	23, 24	Huron	Owner
166	Allen Alfred	pt. 15	Con. 1, for Usborn	Owner
168	Armstrong William	89, 90	Huron	Tenant
7	Balkwill James	86	Huron	Tenant
11	Bisset Richard	80	N. Huron	Owner
19	Buckingham Samuel	66	Mill	Owner
22	Brock William	36	Carling	Owner
30	Balkwill William	30, 29	Huron	Tenant
31	Bradrick J. W.	28, 27	Huron	Owner
57	Blake Wm. H.	W. pt. 9	Main	Tenant
60	Boyd Andrew	26, 27	William	Owner
64	Browning J. W.	10	Main	Owner
68	Bissett Mark	pt. 1, 2, 3	Main	Owner
75	Bawden Isaac	15, 13, 47	William	Owner
79	Bissett Robert	W. pt. 1, 2, 3	Main	Owner
86	Bissett Robert	6 E.	Main	Owner
86	Bissett Thomas	6 E.	Main	Owner
86	Bissett Isaac	21, 22	Ann	Owner
102	Back John	40	Huron	Owner
129	Bright William D.	pt. F	Simcoe	Owner
6	Creech James	84	Huron	Owner
19	Creech William	69	Mill	Owner
29	Cudmore John	31, 32	Huron	Owner
30	Carling Isaac	30, 29	Huron	Owner
38	Cudmore George	7, 8	Huron	Owner
41	Cann W. H.	16	Ann	Owner
48	Crocker Richard	43, 44	John	Owner
57	Cranican John	W. pt. 9	Main	Owner
62	Crocker Thomas	pt. 989, 740	Ann	Owner
93	Clarke John P.	pt. 9	Main	Owner
103	Carling Isaac	B.	Main	Owner
104	Clark Mark	pt. 56	Main	Owner
108	Christie Edward	45	Main	Owner
143	Crocker John	38	Simcoe	Owner

POLLING SUB-DIVISION NO. 1—CONTINUED

No. on ROLL	NAME.	LOT.	CON. OR STREET.	Owner	No. on ROLL
159	Cowan Young	E. pt. 40, 48	Andrew	Owner	50
85	Down James	8	Huron	Tenant	52
81	Drew John	A.	Main	Owner	59
116	Davis Richard	26	Main	Owner	71
182	Delve Robert	pt. F	Simcoe	Owner	82
144	Darling James	89	Huron	Tenant	111
145	Drew William	11	Elizabeth	Owner	112
146	Drew Peter	8, 9	Huron	Owner	124
146	Dearing Thomas	18	Elizabeth	Owner	187
149	Dorrell Thomas	16	James	Owner	155
70	Evans John	21, 20, 19	William	Owner	156
78	Edworthy George	S. pt. 8	Main	Owner	158
94	Eacrett Charles	N. Half 10	Main	Owner	161
119	Eacrett George	8	Main	Owner	96
180	Elliot B. V.	6	Simcoe & Marlboro	Owner	54
180	Elliot Glenn	6	Simcoe & Marlboro	Owner	89
58	Fanson James	8	William	Owner	117
74	Fisher John	14	S. Boundry	Tenant	117
84	Fitten Thomas	B.	Main	Tenant	48
90	Fanson William	7	Main	Owner	181
98	Fysh Edward H.	pt. 12	Main	Owner	82
112	Farmer John	N. pt. 82, 19	Main	Owner	51
112	Farmer Richard	N. pt. 82, 19	Main	Owner	106
157	Funston Thomas	pt. 16, com. 1	Formerly Usborne	Tenant	
160	Fishburne John	57	Andrew	Owner	152
170	Friend Peter	N. pt. 89	Main	Tenant	
18	Gill Edward	98	Huron	Owner	1
26	Gould Richard	85	Carling	Owner	7
68	Gill Frank	pt. 989, 940	Ann	Owner	120
77	Greenway John	5	Main	Owner	189
105	Grigg William	50	Main	Owner	163
105	Grigg John	50	Main	Owner	
127	Grigg William, jr.	88	Simcoe	Owner	18
148	Gill John	17	Elizabeth	Owner	18
162	Green Cornelius C.	54, 58	Andrew	Owner	
2	Handford Isaac	12	Huron	Owner	1
8	Handford Samuel	W. pt. 12	Huron	Owner	8
4	Higgins Benjamin	7, 6	Huron	Owner	15
7	Hooper John	86	Huron	Owner	3
16	Hunt Edward	62	Mill	Owner	4
21	Hutchinson Neman T.	55	Carling	Tenant	5
28	Harris Francis	41	Mill	Owner	9

POLLING SUBDIVISION NO. 1--CONTINUED.

No. on ROLL	NAME.	LOT.	CON. OR STREET.	
Owner	50 Hodgins George	42, 41	Sanders	Owner
	52 Hodgins William J.	89	Sanders	Tenant
tenant	59 Howard James	S. pt. F	William	Owner
Owner	71 Hicks Andrew	17	William	Owner
Owner	82 Hawkshaw John	A	Main	Owner
Owner	111 Hooper Henry	N. half 81, 82	William	Owner
tenant	112 Hooper William J.	N. pt. 82	Main	Tenant
Owner	124 Hawkshaw William	26	Main	Owner
Owner	187 Harris William	E pt. F	Simcoe	Tenant
Owner	155 Hooper Nelson	pt. F	Simcoe	Owner
Owner	156 Hyndman John	12	Huron	Owner
	158 Hilliard Thomas	pt. 18	James	Tenant
Owner	161 Harrison Richard	S. pt. 55, 52	Andrew	Owner
Owner	36 Jory Uri S.	4	Huron	Tenant
Owner	54 Jaques Thomas	87	Sanders	Owner
Owner	89 Jones S. E.	N. pt. 19	Main	Owner
Owner	117 Johns David	pt. 19	Main	Owner
	117 Johns Zecariah	12, 18	Carling	Owner
Owner	49 Kitchen James	45, 46, 47	John	Owner
tenant	181 Knight Byron	W. pt. F.	Simcoe	Tenant
Owner	82 Loftus James	26	Huron	Tenant
Owner	51 Legget R. A.	40	Sanders	Owner
Owner	106 Lambrooke Henry	51	Main	Owner
tenant	152 Marshall John P.	E. pt. 18, 14, 15	Huron	Owner
Owner	14 McPhillips Patrick	75	Mill	Owner
Owner	78 McDonell John	45, 46	William	Owner
Owner	126 McPhillips William	28, 2	Main	Owner
Owner	189 McInis John	11	Elizabeth	Owner
Owner	168 McPhillips Peter	8	Main	Owner
Owner	164 Nangle James	27	Main	Owner
Owner	169 Northmore George	S. pt. 88	Main	Tenant
Owner	14 Orange John	75	Mill	Tenant
Owner	87 Oke James	516,	Main	Owner
Owner	88 O'Byrne Bernard	pt. 7	Main	Tenant
Owner	154 Oke Thomas	4	Huron	Owner
Owner	84 Pickard Richard	2, 1	Huron	Owner
Owner	42 Founworth William	17	Ann	Owner
tenant	56 Perkins Charles	28	William	Owner
Owner	97 Pedler George	pt 11	Main	Owner

POLLING SUBDIVISION NO. 1—CONTINUED

No. on ROLL.	NAME.	LOT.	CON. OR STREET.	OWNER
118	Pickard James	4	Main	Owner
140	Prier Thomas	10	Huron	Owner
152	Powell Albert	Con. 1, pt. 16,	Formerly Usborne	Tenant
170	Percy	39	Main	Tenant
170	Pickard Robert	70, 78, 79	Huron	Owner
21	Ranolds W. H.	55	Carling	Owner
76	Rowcliff Thomas	7	Main	Owner
91	Ranton John	30, pt. 31	William	Owner
115	Rosebrogh M. M.	34, 33	William	Owner
116	Rendle John	25	Main	Owner
128	Robinson William	34	Simcoe	Owner
171	Sanders Robert	10, 11	Huron	Owner
75	Stanlake Henry	W. half 82	Huron	Owner
8	Sweet William	88	Huron	Owner
18	Sweet Silas	67	Mill	Owner
37	Sanders Richard	5	Huron	Owner
45	Slade Bartholomew	55	Carling	Owner
46	Sanders John	54	Carling	Owner
47	Spate Edward	52	Carling	Owner
55	Snell William	35	William	Owner
69	Sweet William	4	Main	Tenant
69	Sweet Richard	4	Main	Owner
88	Sanders George	6	Main	Owner
80	Strathy Edward	A	Main	Owner
85	Sanders Samuel	A	Main	Owner
96	Spicer Robert	pt. 12	Main	Owner
99	Southcott Charles	pt. 12	Main	Owner
100	Senior Charles	pt. 12	Main	Tenant
100	Senior Charles	E. pt. 47	Simcoe	Owner
101	Spackman John	13	Main	Owner
101	Spackman Edward	13	Main	Owner
109	Samwell George	38	Main	Owner
110	Seldon Richard	pt. 40, 45	John	Owner
123	Smith Joseph	3	Main	Owner
125	Simpson Francis G.	24	Main	Tenant
136	Stewart James	E	Simcoe	Owner
136	Stewart William J.	E	Simcoe	Owner
141	Spicer David	11	Huron	Owner
147	Smallcombe John	15, N. & 14	Elizabeth	Tenant
151	Snell John	N pt. 16	James	Owner
167	Southcott John	39	Main	Owner
9	Taylor Francis	90	Huron	Owner
24	Tupp William	51	S Boundary	Owner
28	Taylor John	pt. 33, 34	Huron	Tenant

POLLING SUB-DIVISION NO. 1—CONTINUED.

	No. on ROLL	NAME.	LOT.	CON. OR STREET.	
Owner	40	Taylor Donald	15	Ann	Owner
Owner	48	Thextun George	18, 19	Ann	Owner
Tenant	95	Trot William H.	S. pt. 11	Main	Tenant
Tenant	114	Treb's John	N. pt. 81	Main	Owner
Owner	120	Tait Sinclair	2	Main	Owner
Owner	122	Treble William	1	Main	Owner
Owner	188	Taylor William	pt. 28, 58	Simcoe	Owner
Owner	184	Terry George	S. pt. 28, 58	Simcoe	Owner
Owner	10	Westcott George	92	Huron	Owner
Owner	21	Westcott John	86	Carling	Tenant
Owner	27	Westcott Walter	pts. 88, 84	Carling	Owner
Owner	86	Wilcox Daniel	4	Huron	Owner
Owner	65	Welsh William J.	24	William	Owner
Owner	72	Welsh William	40	William	Owner
Owner	107	Webber George	47	Main	Owner
Owner	121	White John	8, 9	Main	Owner
Owner	121	White Thomas	8, 9	Main	Owner
Owner	121	White William	pt. 2	Main	Tenant
Owner	124	Wilkins William E.	26	Main	Tenant
Owner	125	Willis George	24	Main	Owner
Owner	181	Welsh William	W. pt. F.	Simcoe	Owner
Tenant	185	Wilkins Erastus J.	48, 44	Simcoe	Tenant
Owner	185	Wilson Thomas	48, 44	Simcoe	Owner
Owner	188	Wakeland Charles	21	Elizabeth	Owner
Owner	150	Welsh Richard	pt. 16	James	Owner
Owner	154	Willis John	pt. 15, Con. 1, formerly Usborne		Owner

VOTERS' LIST--1877.

MUNICIPALITY OF EXETER.

Part I.—List of Persons Entitled to Vote at BOTH Municipal Elections and Elections to the Legislative Assembly.

POLLING SUB-DIVISION NO. 2.

Roll	NAME.	LOT.	CON. OR STREET.	
194	Atkinson Richard	pt. 2	William	Owner
219	Atkinson James	19	Ann	Tenant
308	Atkinson Edward	44	Elizabeth	Tenant
178	Baltwill John	S. pt. 4	Main	Owner
174	Brown Henry C.	N. pt. 4	Main	Tenant
178	Brawn John, sr.	10	Main	Owner
178	Brawn John, jr.	10	Main	Owner
180	Baker John	W. pt. 11, 12	Gidley	Owner
186	Bissett Charles	E. pt. 4	William	Owner
186	Bissett Thomas	E. pt. 4	William	Owner
188	Brewer John	W. pt. 18, 14, 15	William	Owner
190	Bawden William	pt. 2	William	Owner
190	Bawden George	pt. 18, 14, 15	Main	Tenant
204	Bailey Alfred	W. pt. 5	Gidley	Owner
244	Bawden Joseph	S. pt. 16	Main	Owner
245	Bissett William	95	Andrew	Owner
254	Balsden James	108, 102	Andrew	Owner
256	Ballentine Thomas	48	Main	Owner
261	Billinsky Frank	pt. F	Andrew	Tenant
268	Brooks George	18, 14, 15	Main	Tenant
268	Brown Robert	18, 14, 15, 27, 28	Main & William	Owner
291	Brooks George	18	Main	Owner
292	Braund Diggory	17, 16	Main	Owner
298	Brown J.	11	Main	Owner
314	Balkwill John	11	Lake Road	Owner
315	Bastard Abraham	10	Lake Road	Owner
316	Brownlee William	78, 79	Lake Road	Owner
319	Brown James	45, 77	Elizabeth	Owner
334	Bearse Claydon	68, 62, 61	Market	Owner
380	Baker Henry	39	Market	Owner
342	Beverly James	49, 50	Mitchel Road	Owner
348	Blatonford George	pt. 21, con. 1	Formerly Usborne	Owner
207	Case Richard	8, 4	Marlborough	Owner
228	Carling Thomas	45, 46	Victoria	Owner
238	Cane Thomas	24	Main	Owner
238	Crockett James V.	18, 17	Main	Owner

No.
ROLL

248

259

259

288

288

289

297

307

320

348

356

181

181

71

221

225

232

247

298

285

388

176

202

212

226

280

258

198

199

260

175

182

182

205

207

208

215

278

185

185

197

206

POLLING SUBDIVISION NO. 2—CONTINUED.

No. on ROLL	NAME.	LOT.	CON. OR STREET.	
248	Cruncan Michael	6, 7, 10	Main	Owner
259	Campbell Hugh	part F	Andrew	Tenant
259	Carling Isaac	part F	Andrew	See Sub-div. 1
288	Crocker Isaac	877, 878	Elizabeth	Owner
288	Connor Wellington	21, 22, 28	Main	Owner
289	Crawford James	24, 25, 58	Main	Owner
297	Carrelley John	8	Main	Tenant
307	Crawford William	2	Lake Road	Owner
320	Carrick William	84	Elizabeth	Owner
348	Carling Isaac	215, 214, 189, 190	Wellington	See Sub-div. 1
358	Cr wley Timothy	10	Main	Owner
181	Dignan James	E pt. 16, 17	Main	Owner
181	Digaau John	E pt. 16, 17	Main	Owner
71	Drew Edred	W. pt. 2	Main	Owner
221	Dyer Alexander	7	Carling	Owner
225	Dyer George	49, 50	Victoria	Owner
282	Davis Edwin	81, 82	Main	Tenant
247	Davidson William	110	Andrew	Owner
298	Davis William	18, pt. 20	Main and Thames R'd	Owner
285	Dickey Edwin	192	Elizabeth	Owner
388	Davis Samuel	86, 87, 88	Andrew	Owner
176	Elston Robert	6, 7, 8	Main	Owner
202	England Fredrick H.	pt. 4	Gidley	Tenant
212	Easterbrooke James	8	Carling	Owner
228	Enacrett John T.	61	Wellington	Owner
280	Enacrett Michael	80	Wellington	Owner
258	Edworthy Emanuel	104, 105	Andrew	Owner
198	Fuke John	15, 16	Carling	Owner
199	Fuke Richard J.	N. pt. 4	Gidley	Owner
260	Folland William	pt. F	Andrew	Tenant
175	Gould John	N. pt. 4, 5	Main	Owner
182	Gidley Charles	18, 19, 20	Main	Owner
182	Gidley Samuel	18, 19, 20	Main	Owner
205	Gidley Thomas	5, 6, 7	Carling	Owner
207	Gillespie John	3, 4	Marlborough	Tenant
208	Gregory Thomas	W. pt. 5	Carling	Tenant
215	Gidley Richard	W. pt. 22, con. 1	Formerly Stephen	Owner
278	Glavin Michael	66, 67	Andrew	Owner
185	Handford Richard	E. pt. 4	Gidley	Owner
185	Handford Joshua	E. pt. 4	Gidley	Owner
197	Harding William	14	Carling	Tenant
206	Hodgins George	4	Gidley	Owner

POLLING SUBDIVISION NO. 2—CONTINUED

No. on ROLL	NAME.	LOT.	CON. OR STREET.	CLASS.	No. on ROLL
220	Howard Edwin S.	25	William	Owner	279
287	Huston Henry E.	19	Main	Owner	282
240	Hamlin William	15, 14	Main	Owner	287
258	Henley James	108, 109	Andrew	Owner	299
264	Howard William	16, 26	Main & William	Owner	313
280	Hardy Lancelot	367, 360, 361	Main	Owner	333
298	Hayes John	11	Main	Tenant	335
294	Horn Thomas	10	Main	Owner	352
295	Horn Richard	W. pt. 74	Alexander	Owner	
309	Howard R. H.	5, 14, 15	Lake Road	Owner	219
310	Hoskins William	121, 1	Lake Road	Owner	317
318	Holland Anthony	6	Lake Road	Owner	
325	Hisdale William	59, 60	Amelia	Owner	224
349	Hayden William	189, 190	Wellington	Tenant	298
353	Howey James	22, 24	William	Owner	348
358	Harris Edward	1, 2, 3, 5, 6	John	Owner	
265	Ives Wm. H.	17	Main	Tenant	190
					197
172	Jermyn William	pt. 2	Main	Tenant	250
185	Jory Uri S.	E. pt. 4	Gidley	Tenant	281
					288
178	Kemp George	S. pt. 4	Main	Tenant	306
229	Kellaway Robert	47, 48	Victoria	Owner	334
261	Kydd W.	pt. F.	Andrew	Owner	339
304	Kilpatrick George	pt. 25, con. 1	Formerly Stephen	Owner	339
308	Kilpatrick Ralf	1, 177	Lake Road	Owner	350
321	Kilpatrick John	33, 32, 31, 29	Elizabeth	Owner	182
					184
227	Littlejohn Samuel	43, 44	Victoria	Owner	206
239	Luxton Richard	16	Main	Owner	248
277	Lewis Alexander	19	Main	Owner	249
					257
171	Mace George	pts. 1, 2	Main	Owner	329
188	Manning Richard	12, 13	Main	Owner	346
199	Moore Robert C.	pt. 13, 15, 14	Gidley	Owner	
208	Mortimore John	pt. 4	Gidley	Owner	172
228	May George	45, 46	Victoria	Tenant	177
262	Meek Alfred	pt. F	Andrew	Tenant	195
284	Morrow Robert	198	Elizabeth	Owner	191
296	Matthae John	9, 8, 8	Main	Owner	191
328	Merrill Henry	86, 85	Elizabeth	Owner	191
345	Muttart George	17, 18, 19, 20	Main	Owner	191
354	Morgan Thomas	29	Main	Owner	191
					218
242	McIntyre James P.	pt. 9, 8	Main	Owner	222
255	McConnell Thomas A.	101	Andrew	Owner	241

POLLING SUBDIVISION NO. 2—CONTINUED

OWNER	LOT	NAME.	LOT.	CON. OR STREET.	OWNER
Owner	279	McLaughlin John	364	Main	Owner
Owner	282	McNabb James	355, 356	Main	Owner
Owner	287	McLaughlin John	10, 12, 13	Main	Tenant
Owner	299	McFaggart Leonard	1, 2, 3, 4	Main and Lake R	Owner
Owner	313	McVeigh Patrick	8,	Main	Owner
Owner	333	McCallum	104, 105	Amelia	Tenant
Tenant	335	McKay Duncan	7	Andrew	Owner
Owner	352	McDonald John	12, 27	Main	Owner
Owner	219	Northcott Thomas	W. pt. 5	Carling	Tenant
Owner	317	Naismith James	80	Lake Road	Owner
Owner	224	Oke Samuel	97, 98	Andrew	Owner
Tenant	298	Oke Thomas	1,2	Main and Lake R	Tenant
Owner	348	Owens John	215,214	Wellington	Tenant
Owner	190	Pickard William	W. pt. 3	William	Owner
Tenant	197	Pratt John	14	Carling	Owner
Tenant	250	Poplestone John	54,55	Andrew	Owner
Tenant	281	Poplestone Samson	365, 366	Main	Owner
Tenant	288	Pemberton John B	21,22,23	Main	Tenant
Tenant	306	Pinch Daniel	4	Lake Road	Owner
Owner	334	Patton & Darwood	Con. 1	Lake Road	Owner
Owner	339	Parker George	pt. 19	Con. 1, for. Usborne	Tenant
Owner	339	Pickard James	pt. 19	Con. 1, for. Usborne	Sub. 1
Owner	350	Purviss James	5,	Main	Tenant
Owner	182	Rowe Charles	22	Main	Owner
Owner	184	Robinson Alexander	21	William	Owner
Owner	206	Root Edwin	4	Gidley	Tenant
Owner	248	Ross Daniel A.	pt. F.	Andrew	Owner
Owner	249	Ross John P.	pt. E.	Andrew	Owner
Owner	257	Ross John	99,100	Andrew	Owner
Owner	329	Ryan John	6,7	Main	Owner
Owner	346	Ramsey James	14,15	Main	Owner
Owner	172	Stanley James	pt. 2	Main	Tenant
Tenant	177	Samwell George	9	Main	Sub. 1
Tenant	195	Spicer George	E. pt. 1	Carling	Owner
Owner	191	Sheere John	5	Marlborough	Tenant
Owner	218	Sheere Alfred	5	Marlborough	Owner
Owner	211	Sullivan Daniel	W. pt. 8	Marlborough	Tenant
Owner	214	Shobrook James	W. pt. 8	Marlborough	Owner
Owner	217	Shobrook James	3	Main	Owner
Owner	218	Sutton William	7,86	Main and William	Owner
Owner	222	Schram Jeremiah	60,43	William	Owner
Owner	241	Snell Charles	58,59	Andrew	Owner

POLLING SUBDIVISION NO. 2—CONTINUED

No on ROLL	NAME.	LOT.	CON. OR STREET.	
251	Sutton Henry	58	Andrew	Owner
252	Stanley Thomas	57	Andrew	Tenant
266	Staddon Thomas	18	Main	Owner
290	Simpson William	N. 1/2 21, 20, 19	Main	Owner
287	Smallacombe William	10, 12, 18	Main	Owner
900	Snow Thomas	5	Lake Road	Owner
900	Snow John	5	Lake Road	Owner
905	Smale William	pt. 8	Lake Road	Owner
927	Stephens W. E.	6, 7	Main	Owner
936	Simpson George	58	Andrew	Owner
987	Sanders Francis	59, 60, 61, 89	Andrew	Owner
177	Tom Charles	9	Main	Tenant
218	Terry Thomas	162	Victoria	Owner
281	Treble Samuel	81, 82	William	Owner
297	Trick John	8	Main	Tenant
299	Tonlinson C. S.	8, 4	Lake Road	Tenant
840	Thompson Thomas	W. half 75	Mitchell Road	Owner
841	Thompson Robert	E. half 75	Mitchell Road	Owner
844	Towers James	pt. 20, con. 1	Formerly Usborne	Owner
857	Terry Richard	192, 198	Wellington	Owner
826	Verity William H.	21, 22, 23, 24	Main	Owner
196	Whitlock William	W. pt. 1	Carling	Owner
281	Winsor John	W. pt. 12	William	Tenant
282	Willis Caten	82, 81	Main	Owner
285	Willis James	21, 68, 69, 70	Main & Andrew	Owner
286	Walker Andrew	20	Main	Owner
801	Wörden John	82, 88	Elizabeth	Owner
811	Wilkie Charles	18	Lake Road	Tenant
822	Whitlock Isaac	55, 56, 57, 58	Amelia	Owner
831	Webster William	8, 4, 5, 44, 45, 46	Main & Andrew	Owner
838	Walper Abel	1, 2, 8	Main	Owner
847	Westaway Samuel	16	Main	Owner
851	Wapless David	10	Main	Owner
812	Yeo Richard	12	Lake Road	Tenant

VOTERS' LIST--1877.

MUNICIPALITY OF EXETER.

Part II.—List of Persons Entitled to Vote at Municipal Elections ONLY.

POLLING SUB-DIVISION NO. 2.

No. on ROLL	NAME.	LOT.	CON. OR STREET.	Owner
352	McAlpine Archibald	21	William	Owner
200	Taylor John	11	Carling	Owner
302	Wright Prank	84	Elizabeth	Owner

8
8
8
8
8
8

17.

R.

Municipal Elec

NO. 2.

STREET.

Owner

Owner

Owner

eth

VOTERS' LIST-1877.

MUNICIPALITY OF THE VILLAGE OF EXETER.

Part III.—List of Persons entitled to Vote at Elections to the Legislative Assembly ONLY

POLLING SUB-DIVISIONS NOS. 1 and 3.

No. on ROLL	NAME.	LOT.	CON. OR STREET.
-------------	-------	------	-----------------

N O N E

I, MICHAEL EACRETT, Clerk of the Municipality of Exeter, in the County of Huron, do hereby certify that parts One and Three of the within list, constitute a correct list for the year 1877 of all persons appearing by the last revised Assessment Roll of the said Municipality, to be entitled to vote at elections for members of the Legislative Assembly, and that parts One and Two constitute a correct list for said year of all persons appearing by the said Roll to be entitled to vote at Municipal Elections in said Municipality.

And I hereby call upon all electors to examine the said list, and if any omissions or other errors are perceived therein to take immediate proceedings to have the said errors corrected according to law.

Dated this 23d day of July, 1877.

MICHAEL EACRETT,
VILLAGE CLERK.

