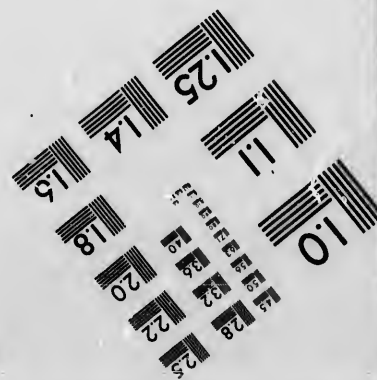




**IMAGE EVALUATION
TEST TARGET (MT-3)**



**Photographic
Sciences
Corporation**

23 WEST MAIN STREET
WEBSTER, N.Y. 14580
(716) 872-4503

1.5
1.6
1.8
2.0
2.2
2.5
2.8
3.2
3.6
4.0

**CIHM/ICMH
Microfiche
Series.**

**CIHM/ICMH
Collection de
microfiches.**



Canadian Institute for Historical Microreproductions / Institut canadien de microreproductions historiques

10
11

© 1986

Technical and Bibliographic Notes/Notes techniques et bibliographiques

The Institute has attempted to obtain the best original copy available for filming. Features of this copy which may be bibliographically unique, which may alter any of the images in the reproduction, or which may significantly change the usual method of filming, are checked below.

L'Institut a microfilmé le meilleur exemplaire qu'il lui a été possible de se procurer. Les détails de cet exemplaire qui sont peut-être uniques du point de vue bibliographique, qui peuvent modifier une image reproduite, ou qui peuvent exiger une modification dans la méthode normale de filmage sont indiqués ci-dessous.

- Coloured covers/
Couverture de couleur
- Covers damaged/
Couverture endommagée
- Covers restored and/or laminated/
Couverture restaurée et/ou pelliculée
- Cover title missing/
Le titre de couverture manque
- Coloured maps/
Cartes géographiques en couleur
- Coloured ink (i.e. other than blue or black)/
Encre de couleur (i.e. autre que bleue ou noire)
- Coloured plates and/or illustrations/
Planches et/ou illustrations en couleur
- Bound with other material/
Relié avec d'autres documents
- Tight binding may cause shadows or distortion along interior margin/
La reliure serrée peut causer de l'ombre ou de la distorsion le long de la marge intérieure
- Blank leaves added during restoration may appear within the text. Whenever possible, these have been omitted from filming/
Il se peut que certaines pages blanches ajoutées lors d'une restauration apparaissent dans le texte, mais, lorsque cela était possible, ces pages n'ont pas été filmées.
- Additional comments:
Commentaires supplémentaires:

- Coloured pages/
Pages de couleur
- Pages damaged/
Pages endommagées
- Pages restored and/or laminated/
Pages restaurées et/ou pelliculées
- Pages discoloured, stained or foxed/
Pages décolorées, tachetées ou piquées
- Pages detached/
Pages détachées
- Showthrough/
Transparence
- Quality of print varies/
Qualité inégale de l'impression
- Includes supplementary material/
Comprend du matériel supplémentaire
- Only edition available/
Seule édition disponible
- Pages wholly or partially obscured by errata slips, tissues, etc., have been refilmed to ensure the best possible image/
Les pages totalement ou partiellement obscurcies par un feuillet d'errata, une pelure, etc., ont été filmées à nouveau de façon à obtenir la meilleure image possible.

This item is filmed at the reduction ratio checked below/
Ce document est filmé au taux de réduction indiqué ci-dessous.

10X	12X	14X	16X	18X	20X	22X	24X	26X	28X	30X	32X
					✓						

The copy filmed here has been reproduced thanks to the generosity of:


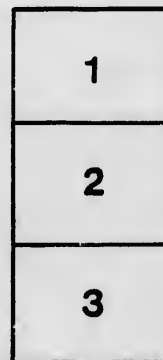
Archives of Ontario
Toronto

The images appearing here are the best quality possible considering the condition and legibility of the original copy and in keeping with the filming contract specifications.

Original copies in printed paper covers are filmed beginning with the front cover and ending on the last page with a printed or illustrated impression, or the back cover when appropriate. All other original copies are filmed beginning on the first page with a printed or illustrated impression, and ending on the last page with a printed or illustrated impression.

The last recorded frame on each microfiche shall contain the symbol \rightarrow (meaning "CONTINUED"), or the symbol ∇ (meaning "END"), whichever applies.

Maps, plates, charts, etc., may be filmed at different reduction ratios. Those too large to be entirely included in one exposure are filmed beginning in the upper left hand corner, left to right and top to bottom, as many frames as required. The following diagrams illustrate the method:



L'exemplaire filmé fut reproduit grâce à la générosité de:

Archives of Ontario
Toronto

Les images suivantes ont été reproduites avec le plus grand soin, compte tenu de la condition et de la netteté de l'exemplaire filmé, et en conformité avec les conditions du contrat de filmage.

Les exemplaires originaux dont la couverture en papier est imprimée sont filmés en commençant par le premier plat et en terminant soit par la dernière page qui comporte une empreinte d'impression ou d'illustration, soit par le second plat, selon le cas. Tous les autres exemplaires originaux sont filmés en commençant par la première page qui comporte une empreinte d'impression ou d'illustration et en terminant par la dernière page qui comporte une telle empreinte.

Un des symboles suivants apparaîtra sur la dernière image de chaque microfiche, selon le cas: le symbole \rightarrow signifie "A SUIVRE", le symbole ∇ signifie "FIN".

Les cartes, planches, tableaux, etc., peuvent être filmés à des taux de réduction différents. Lorsque le document est trop grand pour être reproduit en un seul cliché, il est filmé à partir de l'angle supérieur gauche, de gauche à droite, et de haut en bas, en prenant le nombre d'images nécessaire. Les diagrammes suivants illustrent la méthode.

ails
du
odifier
une
mage

rrata
o

elure,
à

32X

VOTERS' LISTS,

—1882.—

TOWNSHIP OF USBORNE

(COUNTY OF HURON.)

List of persons entitled to vote at Municipal Elections and
Elections to the Legislative Assembly.

Sub-Section 4 of Section 2, of the Act to Consolidate
and Amend the Law respecting Voters' Lists :

4. The Sheriff shall immediately upon receipt of his copies cause one of them to be posted up in a conspicuous place in the Court House; the Clerk of the Peace upon receipt of his copies, shall cause one of them to be posted, in a conspicuous place in his office; every Public or Separate School Head Master or Mistress shall in like manner put up one on the door of the School House; and every Postmaster shall post up one of his copies in his Post Office.—39 V., C. 11, S. 4, S. S. 2.

PRINTED AT THE TIMES OFFICE, EXETER, ONT.



VOTERS' LIST--1882.

MUNICIPALITY OF USBORNE.

PART 1.—List of Persons entitled to vote at BOTH Municipal Elections and Elections to the Legislative Assembly

POLLING SUBDIVISION No. 1,

Comprising lots 1 to S $\frac{1}{2}$ 15 inclusive, in the 1st concession ; all the lots south of the sideline between lots 15 and 16 in concessions 2, 3, 4, 5, 6, and 7; lots 7 to 10 inclusive, S. W. B., except lots A. B. C. D. and E, concession 7.

Schedule of the Post Offices in Township.

1 Contralia	2 Exeter	3 Elimville	4 Farquhar
5 Hay	6 Kirkton	7 Lumley	8 Rodgervillo
9 Woodham	10 Winchelsea	11 Whalen	

No on Roll	Name	Lot	Con.	Title	P.O.
J 32	Anderson Francis....	pt 13	1	Owner	2
J 284	Andrew John.....	4	6	Owner	3
J 321	Andrew Philip.....	pt 3 & 4	7	Owner	3
J 285	Andrew Thomas.....	pt 13	6	Owner	3
J 349	Andrew Joseph.....	s 1/2 13	7	Owner	3
J 350	Andrew George.....	s 1/2 13	7	Owner	3
J 351	Andrew Titus.....	s 1/2 13	7	Owner	3
	15 Atkinson Rich.....	7	1	Owner	2
	16 Atkinson Rich. jr....	7	1	F son	2
	17 Atkinson George....	7	1	F son	2
	126 Atkinson Thos.....	e 1/2 1	3	Owner	1
J 29	Balkwill Wm.....	n 1/2 12	1	Owner	2
238	Balman Thos.....	s 1/2 15	5	Owner	2
239	Balman Wm.....	s 1/2 15	5	F son	2
191	Behan Philip.....	e 1/2 6	4	Owner	3
274	Bennet Lawrence....	pt 10	6	Owner	3
273	Bray Wm.....	pt 10	6	Owner	3
J 188	Brownlee Wm.....	s 1/2 2 & 3	4 & 5	Owner	1
J 205	Buswell George.....	15	4	Owner	2
J 206	Buswill Robt.....	15	4	Owner	2
336	Brimacombe John....	pt 10	7	Owner	3
J 33	Case Wm.....	pt 13	1	Owner	2
J 186	Cave Wm. J.....	1	4	Tenant	1
J 143	Coates Thos.....	11 & pt 9	3	Owner	2
J 341	Coates Christopher..	pt 10	7	Owner	3
J 742	Colbert John.....	pt 8	s w b	Owner	1
743	Colbert James.....	pt 8	s w b	Occupant	1
J 269	Cooper Robert.....	s 1/2 7	6	Owner	3
326	Cooper Jonathan....	7	7	Owner	3
J 327	Cooper Jonathan jr..	s 1/2 7	7	Tenant	3
J 328	Cooper John.....	n 1/2 7	7	Occupant	3
J 258	Cornish John.....	n 1/2 a	6	Tenant	3
J 80	Cottel Ambroso.....	pt 13	1	Owner	2
J 261	Coultico Richard....	3 & pt 3	6 & 7	Owner	3
262	Coultico Wm.....	3 & pt 3	6 & 7	F son	3
263	Coultico Henry.....	3 & pt 3	6 & 7	F son	3
J 28	Crowley Timothy....	s 1/2 12	1	Owner	2

POLLING SUBDIVISION NO. 1.—CONTINUED.

J 268 Dagg Francis.....	6	6	Owner	3
J 182 Davis Samuel.....	a	4	Owner	1
183 Davis Francis.....	a	4	F son	1
184 Davis John.....	a	4	F son	1
J 85 Dempsey John jr.....	n 1/2 3	2	Owner	1
131 Dempsey John sen..	4	3	Owner	1
132 Dempsey Robt.....	4	3	F son	1
133 Dempsey Hugh.....	4	3	F son	1
J 97 Dew John.....	13	2	Owner	2
J 127 Dobbs Freeman A.....	c 1/2 1	3	Tenant	1
41 Drew Edred.....	pt 13	1	Owner	2
738 Drought George.....	7 & pt 8	s w b	Owner	1
739 Drought Richard....	7 & pt 8	s w b	F son	1
88 Eastorbrook James..	5 & 6	2	Owner	NR
J 287 Elford Michael.....	pt 14	6	Owner	3
282 Elliott John.....	pt 10	6	Tenant	3
343 Elliott Robt.....	pts 10 & 11	7	Owner	3
J 329 Elwood Joseph.....	s 1/2 8	7	Tenant	3
J 3 Essery John.....	2 & pt 1	1	Owner	1
4 Essery John R.....	2 & pt 1	1	F son	1
5 Essery Wm. A.....	2 & pt 1	1	F son	1
J 138 Essery John.....	7	3	Owner	2
J 139 Essery Samuel.....	8 & s 1/2 3	3 & 2	Owner	2
J 92 Fisher Fred.....	9	2	Tenant	2
J 145 Fisher George.....	15 & pt 14	3 & 4	Owner	2
146 Fisher Wm.....	s 1/2 14	3	F son	2
147 Fisher Jeoffery.....	s 1/2 14,	3	F son	2
J 149 Fisher Pratt.....	pts 14	3 & 4	Owner	2
337 Gliddon Wm.....	pt 10	7	Owner	3
317 Gourley James.....	1/2 1	7	Owner	3
J 345 Godbolt George jr....	pt 11	7	Owner	3
204 Hancock John.....	pt 14	4	Owner	NR
J 6 Handford James. . . .	3	1	Owner	2
277 Halls Samuel sen.....	pt 10	6 & 7	Owner	3
J 278 Halls Samuel jr.....	pt 10	6 & 7	Owner	3
284 Halls James.....	12 & pt 11	6	Owner	3
J 346 Halls John.....	n 1/2 11	7	Owner	3
J 286 Harris Israel.....	pt 13	6	Owner	3
J 10 Heaman Jeremiah..	s 1/2 5	1	Tenant	2
266 Herbert John.....	n 1/2 5	6	Owner	NR
J 267 Herbert James.....	n 1/2 5	6	Occupant	3
J 144 Heywood John.....	12 & 13	3	Owner	2
333 Heywood Thomas....	9	7	Owner	3
758 Heywood Caleb.....	12 & 13	3	F son	2
81 Hicks Samuel.....	pt 1	2	Owner	NR
J 89 Hicks Stephen.....	5 & 6	2	Tenant	1
J 255 Hicks Daniel.....	c	6	Owner	3
279 Hinds John.....	pt 10	6	Occupant	3
281 Hinds Robert.....	pt 10	6	Owner	3
9 Hockey Henry.....	s 1/2 5	1	Owner	2
J 740 Hodgins John.....	pt 8	s w b	Owner	1
J 741 Hodgins Richard....	pt 8	s w b	Owner	1
J 1 Hooper Adolphus....	pt 1	1	Owner	1
J 2 Hooper Edward.....	pt 1	1	Owner	1
31 Hopkins Hugh.....	pt 13	1	Owner	2
338 Horn Richard.....	pt 10	7	Tenant	3
35 Horn William.....	pt 13	1	Owner	2
J 318 Horn Samuel.....	e 1/2 1	7	Tenant	3
185 Horrell Isaac.....	1	4	Owner	1
J 190 Hunter Leonard....	w 1/2 3, 4, 5	4	Owner	2

POLLING SUBDIVISION NO. 1.—CONTINUED.

3
1
1
1
1
1
1
2
2
1
1
NR
3
3
3
3
1
1
1
2
2
2
2
3
3
3
NR
2
3
3
3
3
2
NR
3
3
3
2
1
1
1
1
2
3
3
3
1
2
3
3
NR
1
1
2
2
3
3
3
1
2

192	Hunter Richard.....w 1/2 6, 7, 8, 9	4	Owner	2
759	Hunter John.....w 1/2 6, 7, 8, 9	4	F son	2
193	Hunter Phineas.....w 1/2 6, 7, 8, 9	4	F son	2
J 194	Hunter George.....2 & w 1/2 10	5	Owner	2
J 270	Hunter Richard..... 9	6	Tenant	3
330	Hunter John.....8 & n 1/2 8	6 & 7	Owner	3
331	Hunter Samuel.....n 1/2 8	7	F son	3
332	Hunter William.....n 1/2 8	7	F son	3
J 36	Hutchinson Thomas...pt 13	1	Owner	2
J 7	Huxtable John..... 4	1	Owner	2
J 257	Jacques William....s 1/2 a	6	Owner	3
J 259	Jacques Solomon.... 1	6	Tenant	3
22	Johns John.....pt 10	1	Owner	2
J 341	Johns Richard..... 12	7	Owner	3
J 352	Johns Silas.....pt 13 & 14	7	Owner	3
J 353	Johns John.....pt 14	7	Owner	3
J 95	Jones Henry..... 11	2	Owner	2
J 137	Jones James G.....pt 6	3	Tenant	2
140	Jones John.....pt 9	3	Owner	2
J 141	Jones Thadues.....pt 9	3	Tenant	2
745	Jones Daniel.....w 1/2 10	s w b	Owner	11
746	Jones John.....w 1/2 10	s w b	F son	11
747	Jones Richard.....w 1/2 10	s w b	F son	11
J 12	Kelland Mathew....pt 6	1	Owner	2
J 90	Kerslake John..... 7	2	Tenant	2
98	Kerslake Henry..... 10	2	Owner	2
J 91	Kerslake Robert..... 10	2	Tenant	2
80	Keyes Joseph.....pt 1	2	Owner	2
J 289	Liddicott William.... 15	6	Owner	3
290	Liddicott William A. 15	6	F son	2
J 134	Luxton Frederick....pt 5	3	Owner	2
749	Mara John.....e 1/2 w	s w b	Owner	11
195	Martin William.....e 1/2 789 & s 1/2 10	4	Owner	3
196	Martin Samuel.....e 1/2 789 & s 1/2 10	4	F son	3
J 18	May Thomas.....9 & pt 8	1	Owner	2
19	May George.....9 & pt 8	1	F son	2
20	May Joseph.....9 & pt 8	1	F son	2
J 323	Miners John.....s 1/2 6	7	Tenant	3
J 324	Miners William sr....n 1/2 6	7	Owner	3
325	Miners Thomas.....n 1/2 6	7	F son	3
J 128	Morley John sr....2 & w 1/2 1	3	Owner	1
129	Morley John jr....2 & w 1/2 1	3	F son	1
J 335	Miners William jr....pt 10	7	Owner	3
47	McInnis John.....pt 15	1	Owner	2
23	Oke James.....pt 10	1	Owner	2
J 744	Ogden John..... 9	s w b	Owner	11
J 256	Parkinson Samuel.... b	6	Owner	3
J 14	Parsons Henry.....pt 6	1	Tenant	2
J 197	Pinecombe John.....pt 10	4	Owner	3
39	Prior Thomas.....pt 14	1	Owner	2
J 235	Prout John..... 12	5	Owner	2
J 203	Pugsley William....pt 14	4	Tenant	2
J 260	Pym John..... 2	6	Owner	3
J 231	Quinton William....a 1 n 1/2 3,4,5,6,7,8	5	Owner	1
J 232	Quinton Richard....a 1 n 1/2 3,4,5,6,7,8	5	Owner	1

POLLING SUBDIVISION NO. 1.—CONTINUED.

J 84 Richards David.....pt 13	1	Owner	2
762 Robinson William jr..pt 10	6	Owner	3
275 Robinson William sr..pt 10	6	Occupant	3
86 Rook George sr..... 4	2	Owner	2
J 87 Rook George jr..... 4	2	Owner	2
J 198 Rowcliffe John.....s 1/2 11 & e 1/2 9	4 & 5	Owner	2
J 201 Rowcliffe William.....13 & s 1/2 13	4 & 5	Owner	2
J 202 Rowcliffe Philip.....13 & s 1/2 13	4 & 5	Owner	2
444 Rowcliffe James..... 2	7	Owner	3
180 Rundle Henry..... 3	3	Occupant	2
J 82 Sample John..... 2	2	Owner	2
236 Shute Thomas..... 14	5	Owner	2
237 Shute John..... 14	5	F son	2
265 Skinner William....s 1/2 5	6	Occupant	2
J 322 Skinner Samuel....5 & pt 4	7	Owner	3
272 Sleamon William.....pt 7	6	Owner	3
288 Smale Thomas.....pt 14	6	Owner	3
319 Small Edmond.....w 1/2 1	7	Owner	3
320 Small Edward.....w 1/2 1	7	F son	3
J 91 Smith Samuel..... 8	2	Tenant	2
275 Smith Henry.....pt 10	6 & 7	Owner	3
354 Snell James..... 15	7	Owner	2
355 Snell William..... 15	7	Occupant	2
J 342 Spicer William B....pt 10	7	Owner	3
37 Spicer John.....pt 14	1	Owner	2
J 189 Sprague Obad.....n 1/2 2 & e 1/2 3	4	Owner	1
334 Sleamon George.....pt 10	7	Owner	3
J 271 Taylor John.....pt 10 & s 1/2 10	6 & 7	Tenant	3
339 Taylor Anthony.....pt 10	7	Owner	3
J 283 Thompson Martin...pt e 1/2 10 & pt 10, 11	5 & 6	Owner	3
344 Thompson Robert....pt 11	7	Tenant	3
240 Tom James.....n 1/2 15	5	Owner	2
42 Trebble John.....pts 13 & 14	1	Owner	2
46 Trivitt Thomas.....pt 15	1	Owner	2
40 Veal John.....pt 14	1	Owner	2
340 Veal Thomas.....pt 10	7	Occupant	3
24 Vosper John.....pt 11	1	Owner	2
25 Vosper George.....pt 11	1	Tenant	2
J 199 Wadlan Richard.....n 1/2 11	4	Owner	2
J 13 Walker Jamespt 6	1	Owner	2
J 8 Webber George.....n 1/2 5 & pt 6	1	Owner	2
J 27 Weir George.....pt 11	1	Tenant	2
J 45 Welsh John.....pt 15	1	Owner	2
J 96 Welsh John..... 12	2	Owner	2
148 Westcott William.... 14	2	Owner	NR
J 98 Westcott James.....e 1/2 15	2	Owner see s d 2	2
38 Whitlock John.....pt 14	1	Tenant	2
280 Wilcox Robert.....pt 10	6	Owner	3
J 43 Willis John.....pts 14, 15, & w 1/2 15	1 & 2	Owner	2
284 Wilson Thomas.....pts 10 & 11	5	Owner	3
J 44 Wood William sr....pt 15 & pts 11 & 9	1 & 5	Owner	2
J 200 Wood William jr.... 12	4	Tenant	2

PART II.—List of Persons entitled to vote at Municipal Elections ONLY.

79 Cave John.....pt 1	2	Owner	2
394 Dalbridge Richard jr..pt 9	5	(see s d 3) Owner	

VOTERS' LIST--1882.

MUNICIPALITY OF USBORNE.

PART 1.—List of Persons entitled to vote at BOTH Municipal Elections and Elections to the Legislative Assembly

POLLING SUBDIVISION No. 2,

Comprising lots N $\frac{1}{2}$ 21 to 35 inclusive, in the 1st concession; all the lots north of the sideline between lots 15 and 16 in concessions 2, 3, 4, 5, and 6; lots 5 to 10 inclusive; N. and S. Thames Road; lots 24 to 30 inclusive N. E. Boundary.

No on Roll	Name	Lot	Con,	Title	P. O
J 619	Airth James jr.....	pt 5	n tr	Owner	2
620	Airth James sen.....	pt 5	n tr	Owner	2
622	Allan Thomas.....	pt 6	n tr	Owner	2
J 628	Allison John.....	pt 10 & pt 23	n tr & 6	Owner	4
103	Anderson John.....	pts 20, 21	2	Owner	5
J 212	Armstrong James.....	23	4	Owner	2
218	Armstrong George sen.	24	4	Owner	2
J 621	Armstrong George.....	pt 6	n tr	Owner	2
J 121	Balsdon George.....	32	2	Tenant	8
J 251	Bell Wm. sen.....	e pt 31	5	Owner	7
J 253	Bell William jr.....	w pt 31	5	Owner	7
J 254	Bell Robert.....	w pt 31	5	Owner	7
247	Bishop Archibald.....	26 & e 1/2 26	5 & 4	Owner	2
151	Bissett James.....	17,	3	Owner	2
152	Bissett Thos.....	17,	3	F son	2
J 48	Blatchford George.....	n 1/2 21	1	Owner	5
J 223	Blatchford Richard.....	pt 31, 32, & pt 30	4 & 2	Owner	8
224	Blatchford John.....	pts 31, 32	4	F son	8
225	Blatchford William.....	pts 31, 32	4	F son	8
77	Bonthorn James.....	pt 35	1	Owner	8
J 731	Bowerman Ichabod.....	27	n e b	Owner	7
732	Bowerman John.....	27	n e b	F son	7
174	Buchannan Alex.....	33	3	Owner	8
175	Buchannan Andrew.....	33	3	F son	8
294	Cameron John.....	pt 23	6	Owner	7
J 297	Cann Robert.....	e $\frac{1}{2}$ 25, 26 & s $\frac{1}{2}$ 27	6	Owner	7
298	Cann Thomas.....	24	6	F son	7
299	Cann Charles.....	pt 25	6	F son	7
300	Cann John.....	pt 25	6	F son	7
J 62	Case George.....	30 & s 1/2 32	1	Owner	5
63	Case Joseph.....	s 1/2 31	1	Owner	5
J 64	Case Thomas M.....	n 1/2 31	1	Owner	5
J 302	Cole Alfred.....	28	6	Owner	7
303	Cole Robert.....	28	6	F son	7
J 166	Cornish Thomas.....	n 1/2 27	3	Owner	5
J 250	Cudmore Thomas.....	30	5	Owner	5
J 161	Dayman William.....	s 1/2 24	3	Owner	2
J 162	Dayman Humphrey.....	n 1/2 24	3	Owner	2

POLLING SUBDIVISION NO. 2.—CONTINUED.

	75 Doan Halley.....pt 34	1	Owner	8
J	66 Dougall Henry.....pt 33	1	Owner	8
J	67 Dougall James.....pt 33	1	Owner	8
J	68 Dougall David.....pt 33	1	Owner	8
J	69 Dougall Andrew.....pt 35	1	Owner	8
J	125 Dougall David.....35	2	Owner	8
J	115 Down John.....27	2	Owner	5
J	214 Down Thomas.....24	4	Tenant	2
J	244 Edworthy George....18	5	Tenant	2
J	76 Elder James.....pt 34	1	Owner	8
J	78 Elder William.....pt 35	1	Owner	8
J	801 Ellerington Thomas..pt 27	6	Owner	7
J	248 Ellerington Stephen.27,28	5	Owner	7
	99 Frayne Robert.....pt 16, 17	2	Owner	2
J	100 Frayne James.....s 1/2 17	2	Tenant	2
J	132 Frayne John.....e 1/2 20	2	Owner	2
J	112 Garland James.....w 1/2 25	2	Owner	5
	503 Gibson Robert.....5	5	Owner	2
J	584 Gibson Andrew.....22	3	Owner	2
	722 Glenn John.....30	6 (see s d 4)	Owner	7
	804 Greenwood Philip.....29	6	Owner	7
J	107 Harris John.....s 1/2 23	2	Owner	5
	246 Harris John.....25	5	Owner	2
J	305 Harris James.....29	6	Tenant	7
J	306 Harris John.....29	6	Tenant	7
J	49 Harton Thomas.....23	1	Owner	5
J	50 Harton George.....23	1	Owner	5
J	157 Harvey Richard.....20 & s 1/2 23	3	Owner	2
J	158 Harvey Charles.....20	3	F son	2
J	56 Hawkins George....28,29	1	Owner	5
	57 Hawkins Thomas....28,29	1	F son	5
	58 Hawkins Joseph....28,29	1	F son	5
	59 Hawkins Francis....28,29	1	F son	5
	60 Hawkins John.....28,29	1	F son	5
J	153 Hodgson James.....18, 19 & 18	2 & 3	Owner	2
	154 Hodgson Thomas....18, 19 & 18	2 & 3	F son	2
J	243 Horney Henry.....23 & s 1/2 24	5	Owner	2
J	245 Horney Charles H....n 1/2 24	5	Owner	2
J	728 Horton Samuel.....26	n o b	Owner	7
J	729 Horton Nicholas.....26	n e b	Owner	7
J	730 Horton Henry.....26	n o b	Owner	7
J	54 Jeckell William.....26	1	Owner	5
J	241 Johnson John.....16	5	Tenant	2
	105 Jory James.....22 & e 1/2 21	2	Owner	5
J	106 Jory Simon A.....22 & e 1/2 21	2	Tenant	2
J	116 Keddy Walter.....28	2	Owner	5
J	167 Keddy Ralph.....s 1/2 28	3	Owner	2
J	168 Keddy William.....n 1/2 28	3	Owner	2
J	114 Kernick Thomas.....26	2	Owner	5
J	155 Kernick Daniel.....19	3	Owner	2
J	156 Kernick William J....19	3	F son	2
J	207 Kydd Charles.....16 & pt 16	4 & 6	Tenant	2
J	210 Kydd William.....18 & n 1/2 17	4	Owner	2
J	211 Kydd Robert.....18	4	Owner	7
J	295 Kydd John.....pt 23	6	Owner	7
	118 Loadman James.....o 1/2 25	2	Owner	NR

POLLING SUBDIVISION NO. 2.—CONTINUED.

J 118	Lowe George.....w 1 2 31	2	Owner	8
J 119	Lowe John.....e 1/2 31	2	Tenant	8
J 293	Madge Samuel.....18	6	Owner	3
	590 Madge Walter.....10	str	Owner	4
J 591	Madge Paul.....10	str	Tenant	4
J 165	Manning Solomon..26 & pt 27	3	Owner	8
	74 Marshall John P....pt 34	1	Owner	8
J 159	Millar James.....pt 21	3	Owner	2
	625 Millar David.....8	ntr	Owner	NR
	163 Mitchell Valentin...25	3	Owner	8
J 230	Mitchell William....35	4	Owner	8
J 122	Moir Peter.....33	2	Owner	8
	123 Moir George.....34	2	Owner	8
	124 Moir James.....34	2	F son	8
	172 Moir John.....30 & 31	3	Owner	8
J 173	Moir Peter.....30 & 31	3	Owner	8
J 217	Moir James.....27, 28 & w d 26	4	Owner	7
	218 Moir George.....27, 28	4	F son	7
J 219	Moir Robert.....29	4	Owner	7
	220 Moir Daniel.....29	4	F son	7
J 249	Moir John.....29	5	Owner	7
	587 Monteith George sen..9	str	see s d 4) Owner	
	588 Monteith George jr..9	str	F son	4
J 629	Monteith Charles....9	ntr	Owner	2
J 227	Morrison Robert....33	4	Owner	8
	228 Morrison Andrew....33	4	F son	8
J 104	McCord Robert.pts 20, 21	2	Owner	5
J 585	McDonald Alex.....6	str	Owner	2
	629 McDonald Robert....n 1/2 23	6 (see s d no. 4)	Owner	
J 626	McDongall Peter....8	ntr	Tenant	2
	221 McQueen Peter.....30 & pt 31	4	Owner	7
J 222	McQueen John.....pts 32, 31	4	Owner	7
	760 McQueen James.....30	4	F son	7
	55 McFaggart James....27	1	Owner	
J 737	McFaggart Martin...30	neb	Owner	8
J 109	Oke William.....24 & n 1/2 23	2 & 3	Owner	5
J 110	Oke Walter.....24 & n 1/2 23	2 & 3	Owner	5
J 111	Oke Thomas.....24 & n 1/2 23	2 & 3	Owner	5
	208 Perkin Charles..... 15 & pt 16	4 & 6	Owner	2
J 247	Perkin Henry.....17 & pt 16	5 & 6	Owner	2
	761 Perkin William H...17	5	F son	2
	73 Rodgers Matthew....pt 33	i	Owner	8
J 623	Russell Thomas.....7	n & str	Occupant	2
	624 Russell James..... 7	str	Owner	2
J 733	Ryckman John.....28	neb	Owner	7
	734 Ryckman John jr....29	neb	F son	7
	735 Ryckman George....29	neb	F son	7
J 736	Ryckman Philip....29	neb	Owner	7
J 176	Stewart Robert.....34	3	Owner	8
	736 Stewart James.....25	neb	Owner	7
J 727	Stewart Neil.....25	neb	Occupant	7
	169 Strang John.....29	3	Owner	5
	170 Strang Henry.....29	3	F son	5
J 181	Swan Thomas.....32	3	Owner	8
	120 Trick John... ..2	2	Owner	NR
J 160	Tucker John.....pt 21	3	Tenant	2

NR

POLLING SUBDIVISION NO. 2.—CONTINUED.

		str	Tenant	
J 536 Tyndall Anthony....8				2
51 Walper Abel.....24,25	1		Owner	5
98 Westcott James.....pt 16	2	(see s d l)	Owner	
101 Westcott Henry.....w 1/2 17	2		Owner	2
J 150 Westcott William.....16	3		Owner	2
J 226 Westlake William....pt 32	4		Owner	8
J 292 Whitlock Isaac.....17	6		Owner	3
J 216 Wilson James.....25	4		Owner	2
J 65 White William.....n 1/2 32	1		Owner	8
J 117 Wood James w 1/2 29 & 30	2		Owner	5
177 Wood William sr....35,34	3 & 4		Owner	8
178 Wood John.....35,34	3 & 4		F son	8
179 Wood William jr....35,34	3 & 4		F son	8
180 Wood James.....35,34	3 & 4		F son	8
71 Workman James .pt 33	1		Owner	8

PART II.—List of Persons entitled to vote at Municipal Elections ONLY.

PA
I
t

Co

No
J 6
4
J 4
4
3
J 4
J 3
4
J 3
J 4
4
4
4
3
J 6
6
4
4

J 5
J
J
J
J

J
J
J

VOTERS' LIST---1882.

MUNICIPALITY OF USBORNE.

PART 1.—List of Persons entitled to vote at BOTH Municipal Elections and Elections to the Legislative Assembly

POLLING SUBDIVISION No. 3,

Comprising all the lots south of the line between lots 12 and 13 in concessions 8, 9, 10, 11, 12, 13 and 14; lots 11, 12, 13, and 14 S. W. Boundary; lots 3 to 22 inclusive S. E. Boundary; lots A. B. C. D. & E., concession 7,

No on Roll	Name	Lot	Con.	Title	P. O
J 695	Abray John.....	pt 13	s e b	Owner	9
453	Annan David.....	12	9	Owner	NR
J 468	Avery Richard.....	b	10	Owner	9
487	Ballentine James....	pt 11	10	Tenant	10
383	Batten John.....	n 3 4 & pt 5	8	Owner	10
J 497	Beavers Benjamin..	4 & pt 3	11	Owner	9
J 388	Berryhill Albert.....	s 1/2 6	8	Occupant	10
477	Bog Thomas.....	4, 5	10	Tenant	9
J 376	Brock John.....	b	8	Tenant	10
J 424	Brock Samuel.....	e	9	Owner	11
429	Brock John.....	b	9	Owner	10
4..J	Brock William.....	b	9	F son	10
431	Brock William sen..	21 & pts a & 2	s e b & 9 & 8	Owner	10
432	Brock William jr....	pt a	9	F son	10
395	Brown Henry.....	pts 10, 11	8 & 9	Owner	10
J 673	Brown Samuel.....	pt 9	s e b	Owner	6
665	Bryans Joseph.....	pt 8	s e b	Tenant	6
449	Buckingham Wm.....	pt 10	9	Tenant	10
485	Burns Peter.....	e 1/2 6	11	Owner	10
J 500	Camm John.....	7 & w 1/2 6	11 & 10	Owner	10
501	Camm Richard.....	7	11	F son	10
502	Camm Charles.....	7	11	F son	10
503	Camm Thomas.....	7	11	F son	10
307	Casey Thomas.....	s 1/2 e	7	Owner	11
310	Casey Thomas.....	d	7	Owner	11
J 313	Chewings William... a & c		7	Tenant	3
J 391	Clements Isaac.....	n 1/2 7	8	Owner	10
J 700	Cook William.....	15	s e b	Tenant	9
J 447	Cook Thomas.....	pt 10 & 11	9 & 8	Owner	10
448	Cook Sydney.....	pt 10	9	F son	10
J 507	Cook John.....	s 1/2 9	11	Tenant	10
314	Cornish John.....	b	7	Owner	3
315	Cornish Francis.....	b	7	F son	3
316	Cornish Samuel.....	b	7	F son	3
437	Cornish William....	3 & pt 4	9	Owner	10
438	Cornish William....	& pt 4	9	F son	10
440	Cornish Francis....	pt s 1/2 4	9	Owner	10
J 682	Copeland John.....	pt 12	s e b	Owner	9
683	Copeland Robert....	pt 12	s e b	F son	9
J 488	Creery William.....	11	10	Owner	10
J 504	Creery Robert jr....	8	11	Owner	10
489	Creery Robert sen....	12	10 (see s d 4)	Owner	10

POLLING SUBDIVISION NO. 3.—CONTINUED.

J 452 Daniels James.....12	9	Tenant	10
392 Delbridge Richard sr. s 1/2 8 & s 1/2 9	8 & 9	Owner	10
393 Delbridge William.....s 1/2 8 & s 1/2 9	8 & 9	Owner	10
394 Delbridge Richard jr. pts 8, 9, & 7	8 & 9	see s d 1	Owner 10
J 445 Deibridge John.....8 & n 1/2 7	9	Owner	10
J 698 Dodd William.....14	s e b	Tenant	9
666 Doupe Julius.....pt 8	s e b	Owner	6
667 Doupe Adam.....pt 8	s e b	Owner	6
J 696 Edwards Robert.....pt 13	s e b	Owner	9
J 690 Elliott Thomas.....pt 13	s e b	Owner	9
513 Fletcher Michael....12	11	Owner	10
514 Fletcher John.....12	11	F son	10
J 499 Fletcher Robert.....w 1/2 6	11	Owner	10
J 686 Ford Samuel.....pt 12 & 13	s e b	Owner	9
J 474 Frayne John.....s 1/2 3	10	Tenant	9
J 498 Fuller Chauncey.....5 & s 1/2 3	11 & 10.	Owner	9
692 Germyn David.....pt 13	s e b	Owner	NR
403 Godbolt Frederick....pt 11	8	Owner	10
J 486 Godbolt John.....10	10	Owner	10
510 Godbolt George.....10	11	Owner	10
511 Godbolt Charles.....10	11	F son	10
532 Gourley Archibald....11	12	Owner	6
J 533 Gourley John.....11	12	Owner	6
J 476 Hains William.....4 & 5	13	Tenant	9
679 Hanna John.....10	s e b	F son	6
537 Harrah George.....11	13	Owner	6
538 Harrah Thomas.....11	13	F son	6
539 Harrah Fergus.....11	13	F son	6
476 Harris William.....4 & 5	10	Tenant	9
J 512 Hazlewood Thomas...11	11	Owner	10
J 527 Hazlewood William...8	12	Owner	6
J 669 Hazlewood John.....pt 9	s e b	Owner	6
J 889 Hern Henry.....n 1/2 6	8	Owner	10
J 390 Hern Philip.....s 1/2 7	8	Owner	10
433 Hern Thomas sen....1 & n 1/2 2	9 & 8	Owner	10
434 Hern Thomas.....1 & n 1/2 2	9 & 8	F son	10
J 446 Heywood George....n 1/2 9 & pt 10	9 & 8	Owner	10
J 385 Hogg Samuel.....pt 5	8	Owner	10
J 386 Hogg Joseph.....pt 5	8	Owner	10
J 387 Hogg Herbert.....pt 5	8	Owner	10
J 697 Hopkin John.....14	s e b	Owner	9
J 377 Horn Samuel R.....pt a	8	Tenant	10
405 Hull Ishmael.. ..pt 11	8	Owner	10
396 Holmar George W.....pt 10	8	Tenant	10
554 Irvine John.....n 1/2 12	12	see s d 4	Owner
312 Jones Richarda & c	7	Owner	3
691 Kahler Henry.....pt 13	s e b	Owner	9
753 Kehoe Philip.....13	s w b	Owner	11
754 Kehoe Patrick.....13	s w b	F son	11
752 Kensela James.....pt 12	s w b	Owner	11
681 Kirk James.....11	s e b	Occupant	6
680 Kirk David.....11	s e b	Owner	6
675 Kirk Robert.....pt 9	s e b	Owner	6
662 Kirk Louis.....pt 8	s e b	Owner	6
549 Kirk John.....8	13	Owner	6

POLLING SUBDIVISION NO. 3.—CONTINUED.

	549 Kirk David.....8	13	F son	6
	550 Kirk Robert.....8	13	F son	6
	J 443 Kyle James.....5	9	Owner	10
	J 534 Kirk Williams 1/2 12	12	Owner	6
	J 685 Lankin John.....pt 12	se b	Owner	9
	694 Lankin James.....19	se b	Tenant	9
	J 553 Mahon David.....—n 1/2 10	13	Owner	6
	684 Manwaring John....pt 12	se b	Owner	6
	743 Mara John.....w 1/2 12	s w b (see s d 1)	Owner	6
	750 Mara Daniel..w 1/2 12	s w b	F son	11
	751 Mara Michael.....w 1/2 12	s w b	F son	11
	J 529 Marshall William....n 1/2 9	12	Occupant	6
	J 551 Marshall Wetheral...9 & s 1/2 10	13	Owner	6
	552 Marshall John.....9 & s 1/2 10	13	F son	6
	J 475 Martin John.....n 1/2 3	10	Owner	9
	400 Miller David.....pt 11	8	Owner	9
	676 Miller Alfred.....pt 9	se b	Owner	6
	J 311 Mills David.....d	7	Tenant	11
	755 Morley Benjamin....pt 14	s w b	Owner	11
	J 756 Morley Francis.....pt 14	s w b	Tenant	11
	J 757 Morley Joseph.....pt 14	s w b	Tenant	11
	672 McCurdy John.....pt 9	se b	Owner	6
	706 McGee Patrick.....22	se b	Owner	11
	660 McGira or John sen...7 & pt 5	se b	Owner	6
	661 McGregor John jr....7	se b	F son	6
	J 469 Nagle Thomas.....a	10	Owner	9
	J 496 Nagle John.....16 & pt 2	se b & 11	Owner	9
	699 Nagle James.....15	se b	Owner	9
	J 701 Nagle James jr.....17	se b	Owner	9
	J 406 Northey Henry.....12 & pt 11	8	Owner	10
	J 880 Parkinson David...3	8	Owner	10
	J 370 Pearson Walter J....e	8	Owner	10
	J 371 Pearson Albert G....f	8	Occupant	10
	J 373 Peart Samuel V....d	8	Tenant	10
	J 374 Peart Joseph.....e	8	Owner	10
	375 Peart John.....c	8	F son	10
	436 Penwarden Thomas..2	9	Owner	10
	526 Porter Robert.....7	12	Owner	6
	399 Powell George.....pt 11	8	Owner	10
	688 Proue John.....pt 13	se b	Owner	9
	J 308 Ridley Thomas.....s 1/2 e	7	Tenant	3
	J 309 Ridley Robert.....n 1/2 e	7	Owner	3
	J 402 Robinson Robert....pt 10 & 11	8	Owner	10
	664 Robinson Robert....pt 8	se b	Tenant	6
	J 470 Routley Emanuel....1 & pt 2	10	Tenant	9
	J 481 Routley Samuel....8 & n 1/2 7	10	Owner	10
	J 482 Routley Matthew...8 & n 1/2 7	10	Owner	10
	J 702 Routley William....18	se b	Owner	9
	703 Routley James.....18	se b	F son	9
	J 444 Rowcliff James....6	9 (see s d 1)	Owner	
	J 369 Saddler James.....8	8	Owner	11
	530 Sample Samuel.....10	12	Owner	6
	531 Sample William....10	12	F son	6
	663 Seaburn John.....pt 8	se b	Owner	6
	J 566 Shier Adam.....11 & 12	14	Owner	6

POLLING SUBDIVISION NO. 3.—CONTINUED.

567 Shier Samuel A.....	11 & 12	14	F son	6
693 Shier Jonathan.....	pt 13	seb	Owner	9
J 473 Skinner Samuel.....	pt 2	10	Owner	9
404 Smith Alexander.....	pt 11	8	Owner	NR
J 670 Smith Hugh.....	pt 9	seb	Tenant	6
J 677 Somerville Thomas.....	pt 9	seb	Owner	6
J 671 Sparling John B.....	pt 9	seb	Owner	6
J 704 Squires Henry.....	20	seb	Owner	11
705 Squires William.....	20	seb	Occupant	11
J 425 Taylor William.....	d & pt c	9	Owner	10
J 426 Taylor John.....	pt c	9	Owner	10
427 Taylor Robert.....	pt c	9	F son	10
428 Taylor James.....	pt c	9	F son	10
441 Taylor Richard.....	n 1/2 4	9	Owner	10
J 442 Taylor William.....	n 1/2 4	9	Occupant	10
J 378 Towe John.....	1 & s 1/2 4	8	Owner	10
379 Towe William.....	1 & s 1/2 4	8	F son	10
J 653 Tufts Thomas.....	6	seb	Owner	6
659 Tufts William.....	6	seb	F son	6
668 Tufts James.....	pt 8	seb	Owner	6
398 Turnbull George.....	pt 10	8	Owner	10
450 Turnbull William.....	pt 11	9	Owner	10
J 451 Turnbull Andrew.....	pt 11	9	Owner	10
471 Walker David.....	pt 2	10	Owner	9
J 472 Walker Wm.....	n 1/2 2 & pt 3	10 & 11	Owner	9
J 480 Washburn Allen.....	s 1/2 7	10	Tenant	10
J 483 Washburn Robert.....	9 & e 1/2 6	10 & 11	Tenant	10
J 484 Washburn Chas.....	9 & e 1/2 6	10 & 11	Tenant	10
J 505 Webb Henry.....	8	11	Tenant	10
528 Webb Wm.....	s 1/2 9	12	Owner	6
748 Whelihan John.....	11	s w b	Owner	11
J 656 Wiseman Wm.....	3 & 4	seb	Owner	6
J 397 Wood Robert.....	w 1/2 9 & 10	8	Tenant	10
J 667 Wood Wm.....	pt 5	seb	Tenant	6
506 Wynn Arthur.....	s 1/2 9	11	Owner	10
508 Wynn Wm.....	n 1/2 9	11	Owner	10
J 509 Wynn David.....	n 1/2 9	11	Occupant	10

PART II.—List of Persons entitled to vote at Municipal Elections ONLY.

VOTERS' LIST--1882.

MUNICIPALITY OF USBORNE.

PART 1.—List of Persons entitled to vote at BOTH Municipal Elections and Elections to the Legislative Assembly

POLLING SUBDIVISION No. 4,

Comprising all the lots north of the line between lots 15 and 16, c. n. 7 ; all the lots north of the side-line between lots 12 and 13 in concessions 8, 9, 10, 11, 12, 13 and 14 ; lots 14 to 18, inclusive in the 15 concession ; lots 1 and 2 S. E. Bounary ; all the lots on the Thames Road east of the con. road between lots 10 and 11 ; lots 11 to 23 inclusive N. E. B.

No on Roll	Name	Lot	Con.	Title	P.O.
J 719	Alexandor Robert	20	neb	Owner	7
628	Allison John	pt 28	7 (see s d 2)	Owner	
J 361	Anderson Henry	24 & w 1/2 25	7	Owner	7
602	Armstrong Joseph	pt 19	ntr	Tenant	4
708	Ashton Francis	11	neb	Owner	4
J 709	Ashton Joshua	pt 12	neb	Tenant	4
J 712	Ballantyne James	13	neb	Owner	4
J 493	Bentley John	16	9	Owner	4
494	Bentley Jonathan	16	9	F son	4
J 720	Bolton Abram	21	neb	Owner	4
J 685	Borland H m	14	ntr	Owner	4
J 522	Bray John	17	11	Tenant	4
J 523	Bray Wm. H.	17	11	Tenant	4
640	Brimacombe Azarius	pt 18	ntr	Owner	4
J 710	Brimacombe Thomas	pt 12	neb	Owner	4
579	Brown Wm. sen	17	15	Owner	6
580	Brown Wm. jr	17	15	F son	6
581	Brown John	17	15	F son	6
J 568	Bryans Wm	13	14	Owner	6
J 600	Cameron Thomas	17	str	Owner	4
601	Cameron John	18	str	Owner	4
461	Campbell John	17	9	Owner	NR
J 598	Campbell Andrew	e 1/2 15 & w 1/2 16	str	Owner	4
J 599	Campbell Simon	e 1/2 16 & w 1/2 17	s & ntr	Owner	4
J 642	Carlisle James	pt 18	ntr	Occupant	4
J 414	Clark Thomas	17 & s 1/2 18	8	Tenant	10
J 455	Clark Thomas	s 1/2 14	9	Owner	10
456	Clark Wm	n 1/2 15	9	Owner	10
457	Clark Elias	n 1/2 15	9	F son	10
J 490	Clark James	14	10	Owner	10
J 491	Clark Wm	13	9	Owner	10
647	Clark Nicholas J	pt 19	ntr	Owner	4
143	Coates Thomas	14	8 (see s d 1)	Owner	2
563	Cornish Edward	pts 17 & 18	13	Owner	4
J 564	Cornish John	pts 17 & 18	13	Occupant	4
J 565	Cornish Thomas	pts 17 & 18	13	Occupant	4

POLLING SUBDIVISION NO. 4.—CONTINUED.

J 634 Cottle John.....pt 13	n t r	Owner	4
410 Coward Robert.....16 & n $\frac{1}{2}$ 13	8	Owner	10
411 Coward Daniel.....16	8	F son	10
412 Coward George.....16	8	F son	10
J 458 Coward Wm.....pts 14 & 15	9	Tenant	10
489 Creery Robert sen....13	10 (see s d 3)	Owner	10
J 653 Dawson Robert.....2	se b	Owner	6
J 654 Dawson Donald.....2	se b	Owner	6
J 655 Dawson Archibald....2	se b	Owner	6
362 Dinnen Joseph.....pt 25	7	Owner	7
366 Dinnen Wm.....pt 28	7	Owner	7
569 Doupe Fsnry.....14	14	Owner	6
570 Doupe Jacob.....14	14	F son	6
571 Doupe Joseph.....14	14	F son	6
J 572 Doupe Robert.....15	14	Owner	6
544 Duncan Alex. jr....16 & 17	12	Owner	4
545 Duncan John jr.....16	12	F son	4
546 Duncan Alex. sen....pt 17	12	Owner	4
J 547 Duncan John sen....18	12	Owner	4
J 419 Earl William.....24 & e $\frac{1}{2}$ 29	8	Ten.&Own	4
J 495 Fletcher William....17	9	Tenant	4
J 518 Fletcher Michael jr...n 1/2 15	11	Tenant	4
J 519 Francis Henry.....16 & s 1/2 18	11	Tenant	4
J 520 Francis William.....16 & s 1/2 18	11	Tenant	4
540 Francis Henry.....14 & pt 15	12	Owner	6
541 Francis William.....14 & pt 15	12	F son	6
542 Francis Byron.....14 & pt 15	12	F son	6
608 Francis James.....22	str	Owner	4
609 Francis John.....22	str	F son	4
616 Frazer Alexander sr...n pt 27	str	Owner	
617 Frazer Alexander jr...n pt 27	str	F son	
864 Fyfe John.....27	7	Owner	7
J 365 Fyfe James.....27	7	Tenant	7
J 603 Gardiner James jr....pt 19	str	Owner	4
644 Gardiner Wm. sen...pt 19	ntr	Owner	4
J 648 Gardiner Wm. jr....pts 19 & 20	ntr	Owner	4
J 649 Gardiner James sr....pt 20	n & str	Owner	4
J 650 Gardiner Robert.....21 & pt 20	n & str	Owner	4
J 575 Gilfillan Wm.....18	14	Owner	6
576 Gilfillan Wm. jr....18	14	F son	6
J 574 Gilmour James.....17	14	Owner	6
722 Glenn John23	ne b (see s d 4)	Owner	4
723 Glenn John jr.....23	ne b	F son	7
724 Glenn James.....23	ne b	F son	7
J 641 Gullett James.....pt 18	ntr	Tenant	4
521 Hackney Wm.....17	11	Owner	NR
614 Hackney James.....25	str	Owner	4
J 537 Harrah George.....13	12 (see s d 3)	Tenant	3
524 Harris James sr:n 1/2 18	11	Owner	NR
J 525 Harris James jr.....n 1/2 18	11	Owner	4
604 Hewitt Ephriam....pt 19	str	Owner	4
J 464 Hodgert Archibald sr..18 & w 1/2 15	9 & str	Owner	4
465 Hodgert Archibald jr..18	9	F son	4
466 Hodgert Andrew.....18	9	F son	4
J 416 Hunkin John.....23 & pt 26 & pt 23	8 & 9	Owner	4
417 Hunkin Alfred.....23	9	F son	4
418 Hunkin Henry.....23	8	F son	4
J 467 Hunkin Andrewpt 23	9	Occupant	4

POLLING SUBDIVISION NO. 4.—CONTINUED.

536 Irvine Gerrard.....13	12	Owner	NR
J 554 Irvine John.....13	13	(see s d 3) Owner	6
555 Irvine Wm.....13	13	F son	6
409 Isaac Samuel.....pt 15	8	Owner	NR
606 Kay Thomas M.....21	str	Owner	4
607 Kay John.....21	str	F son	4
J 721 Kerslake George.....22	neb	Tenant	7
J 408 Madge Philip.....pt 15	8	Owner	10
J 610 Mahaffy Thomas...23 & n 1/2 18	str & 13	Owner	4
J 611 Mahaffy Samuel G..23 & n 1/2 18	str & 13..	Owner	4
515 Makins Mark.....13	11	Owner	4
J 863 Marquis Richard.....26 & pt 25	7	Owner	7
J 517 Mill David.....14 & s 1/2 15	11	Owner	4
420 Moir Thomas.....24	8	Owner	NR
587 Monteith George....w 1/2 12	str	(see s d 2) Owner	2
J 589 Monteith James.....w 1/2 12	str	Owner	4
J 595 Monteith Robert.....13 & e 1/2 12	str	Owner	4
J 651 Murray Samuel.....1	seb	Owner	6
652 Murray George.....1	seb	Owner	6
F 43 McClocklin Thomas..pt 15	12	Owner	4
J 492 McCullough James...15	9	Owner	4
558 McCurdy Archibald sr.15, 16 & s 1/2 17	13	Owner	4
559 McCurdy Archibald jr.16	13	F son	4
560 McCurdy Thomas... 16	13	F son	4
615 McCurdy Samuel.....26	str	Owner	4
629 McDonald Robert.....11	ntr	(see s d 2) Owner	4
630 McDonald John.....11	ntr	F son	4
631 McDonald Robert jr..11	ntr.	F son	4
612 McGill Richard.....24	str	Owner	4
613 McGill Warren.....24	str	F son	4
J 592 McInnis Donald.....pt 11	str	Owner	4
J 645 McNicol David.....pt 19	ntr	Owner	4
J 359 Passmore Thomas...23	7	Occupant	7
J 596 Passmore Henry....14	str	Owner	4
J 632 Passmore Wm.....12	ntr	Owner	2
633 Passmore Samuel....12	ntr	F son	2
516 Pinyon Frederick.....13	11	Tenant	4
J 643 Pollen John.....pt 19	ntr	Owner	4
421 Pybus John.....25	8	Owner	4
J 422 Pybus Willam.....25	8	Tenant	4
J 423 Pybus Thomas.....25	8	Tenant	4
J 413 Remmer Richard....n 1/2 18	8	Owner	10
J 711 Robertson Archibald..pt 12	neb	Owner	4
J 582 Rutherford James....18	15	Owner	6
J 577 Shier Nicholas.....14 & 15	15	Owner	6
578 Shier Josiah.....14 & 15	15	F son	6
J 638 Somers Robert.....16	ntr	Owner	4
367 Stacey George.....pt 28	7	Owner	7
646 Stacey Thomas.....pt 19	ntr	Owner	4
J 713 Stewart William.....14	neb	Owner	4
J 714 Stewart John.....15	neb	Owner	4
J 715 Stewart Andrew.....16	neb	Owner	4
725 Stewart Charles.....23	neb	Tenant	7
556 Stinson Wm..... 14	13	Owner	6
J 573 Switzer Christopher..16	14 & 15	Owner	6

POLLING SUBDIVISION NO. 4.—CONTINUED.

J 407 Taylor Philip.....s 1/2 13	8	Owner	10
J 718 Thompson James.....19	neb	Owner	4
686 Turnbull David.....18 & pt 15	10 & n t r	Owner	4
687 Turnbull Alexander... 18 & pt 15	10 & n t r	F son	4
J 716 Vance Joseph.....17	neb	Owner	4
J 717 Vance William J.....18	neb	Owner	4
J 459 Venning James.....16	9	Tenant	10
856 Werry Thomas sr....16 & 17	7	Owner	2
357 Werry Thomas jr....16 & 17	7	F son	2
462 Whitlock Silas.....17	9	Tenant	10
J 463 Whitlock John.....17	9	Tenant	10
358 Williams Eleazer....18	7	Owner	2

PART II.—List of Persons entitled to vote at Municipal Elections ONLY.

I, NICHOLAS J. CLARK, Clerk of the Municipality of Usborne in the County of Haron, do hereby certify that parts One and Three of the within list, constitute a correct list for the year 1882 of all persons appearing by the last revised Assessment Roll of the said Municipality to be entitled to vote at elections for members of the Legislative Assenbly, and that parts One and Two constitute a correct list for said year of all persons appearing by the said Roll to be entitled to vote at Municipal Elections in said municipality.

And I hereby call upon all Electors to examine the said List, and if any omissions or other errors are perceived therein, to take immediate proceedings to have the said errors corrected according to law,

NICHOLAS J. CLARK,
TOWNSHIP CLERK.

Dated this 13th day of July, 1882.

