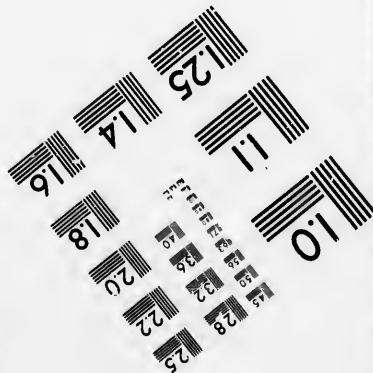
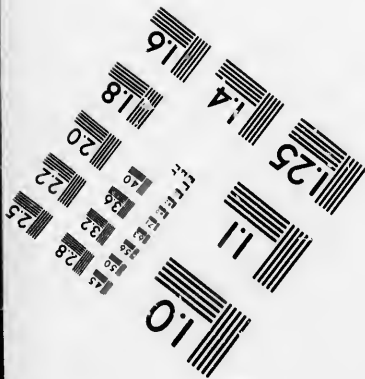




**IMAGE EVALUATION
TEST TARGET (MT-3)**



**Photographic
Sciences
Corporation**

23 WEST MAIN STREET
WEBSTER, N.Y. 14580
(716) 872-4503

15 2.8 2.5
16 3.2
18 3.6 2.2
20

**CIHM/ICMH
Microfiche
Series.**

**CIHM/ICMH
Collection de
microfiches.**



Canadian Institute for Historical Microreproductions / Institut canadien de microreproductions historiques

10

© 1986

Technical and Bibliographic Notes/Notes techniques et bibliographiques

The Institute has attempted to obtain the best original copy available for filming. Features of this copy which may be bibliographically unique, which may alter any of the images in the reproduction, or which may significantly change the usual method of filming, are checked below.

L'Institut a microfilmé le meilleur exemplaire qu'il lui a été possible de se procurer. Les détails de cet exemplaire qui sont peut-être uniques du point de vue bibliographique, qui peuvent modifier une image reproduite, ou qui peuvent exiger une modification dans la méthode normale de filmage sont indiqués ci-dessous.

- Coloured covers/
Couverture de couleur
- Covers damaged/
Couverture endommagée
- Covers restored and/or laminated/
Couverture restaurée et/ou pelliculée
- Cover title missing/
Le titre de couverture manque
- Coloured maps/
Cartes géographiques en couleur
- Coloured ink (i.e. other than blue or black)/
Encre de couleur (i.e. autre que bleue ou noire)
- Coloured plates and/or illustrations/
Planches et/ou illustrations en couleur
- Bound with other material/
Relié avec d'autres documents
- Tight binding may cause shadows or distortion along interior margin/
La reliure serrée peut causer de l'ombre ou de la distorsion le long de la marge intérieure
- Blank leaves added during restoration may appear within the text. Whenever possible, these have been omitted from filming/
Il se peut que certaines pages blanches ajoutées lors d'une restauration apparaissent dans le texte, mais, lorsque cela était possible, ces pages n'ont pas été filmées.
- Additional comments:
Commentaires supplémentaires:

- Coloured pages/
Pages de couleur
- Pages damaged/
Pages endommagées
- Pages restored and/or laminated/
Pages restaurées et/ou pelliculées
- Pages discoloured, stained or foxed/
Pages décolorées, tachetées ou piquées
- Pages detached/
Pages détachées
- Showthrough/
Transparence
- Quality of print varies/
Qualité inégale de l'impression
- Includes supplementary material/
Comprend du matériel supplémentaire
- Only edition available/
Seule édition disponible
- Pages wholly or partially obscured by errata slips, tissues, etc., have been refilmed to ensure the best possible image/
Les pages totalement ou partiellement obscurcies par un feuillet d'errata, une pelure, etc., ont été filmées à nouveau de façon à obtenir la meilleure image possible.

This item is filmed at the reduction ratio checked below/
Ce document est filmé au taux de réduction indiqué ci-dessous.

10X	14X	18X	22X	26X	30X
<input type="checkbox"/>	<input type="checkbox"/>	<input checked="" type="checkbox"/>	<input type="checkbox"/>	<input type="checkbox"/>	<input type="checkbox"/>
12X	16X	20X	24X	28X	32X

The copy filmed here has been reproduced thanks to the generosity of:

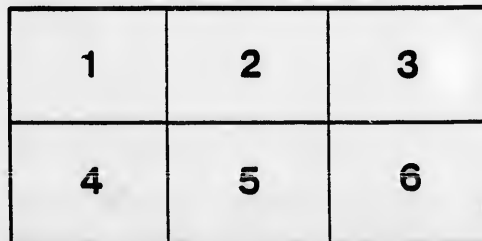
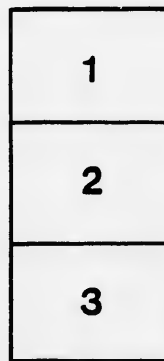
Archives of Ontario
Toronto

The images appearing here are the best quality possible considering the condition and legibility of the original copy and in keeping with the filming contract specifications.

Original copies in printed paper covers are filmed beginning with the front cover and ending on the last page with a printed or illustrated impression, or the back cover when appropriate. All other original copies are filmed beginning on the first page with a printed or illustrated impression, and ending on the last page with a printed or illustrated impression.

The last recorded frame on each microfiche shell contain the symbol \rightarrow (meaning "CONTINUED"), or the symbol ∇ (meaning "END"), whichever applies.

Maps, plates, charts, etc., may be filmed at different reduction ratios. Those too large to be entirely included in one exposure are filmed beginning in the upper left hand corner, left to right and top to bottom, as many frames as required. The following diagrams illustrate the method:



L'exemplaire filmé fut reproduit grâce à la générosité de:

Archives of Ontario
Toronto

Les images suivantes ont été reproduites avec le plus grand soin, compte tenu de la condition et de la netteté de l'exemplaire filmé, et en conformité avec les conditions du contrat de filmage.

Les exemplaires originaux dont la couverture en papier est imprimée sont filmés en commençant par le premier plat et en terminant soit par la dernière page qui comporte une empreinte d'impression ou d'illustration, soit par le second plat, selon le cas. Tous les autres exemplaires originaux sont filmés en commençant par la première page qui comporte une empreinte d'impression ou d'illustration et en terminant par la dernière page qui comporte une telle empreinte.

Un des symboles suivants apparaîtra sur la dernière image de chaque microfiche, selon le cas: le symbole \rightarrow signifie "A SUIVRE", le symbole ∇ signifie "FIN".

Les cartes, planches, tableaux, etc., peuvent être filmés à des taux de réduction différents. Lorsque le document est trop grand pour être reproduit en un seul cliché, il est filmé à partir de l'angle supérieur gauche, de gauche à droite, et de haut en bas, en prenant le nombre d'images nécessaire. Les diagrammes suivants illustrent la méthode.

ails
du
odifier
une
mage

rrata
o

pelure,
à

Recd 11th July 84

VOTERS' LIST—1884.

TOWNSHIP OF TUCKERSMITH,

(COUNTY OF HURON)

List of Persons Entitled to Vote at Municipal Elections and Elections to the Legislative Assembly.

Section 6, Chap. 9, Page 67, Consolidated Statutes of Ontario :

4 The Sheriff shall immediately upon receipt of his copies cause one of them to be posted up in a conspicuous place in the Court House ; the Clerk of the Peace, upon receipt of his copies shall cause one of them to be posted in a conspicuous place in his office ; every Public or Separate School Head Master or Mistress shall in a like manner put up one on the door of the School House ; and every Postmaster shall post up one of his copies in his Post Office.
—39 V, C. 11, S 4, S S 2

PRINTED AT THE HURON EXPOSITOR OFFICE, SEAFORTH, ONT.

VOTERS' LIST—1884.

COUNTY OF HURON

..... Clerk of
the Municipality of the Township of Tuckersmith, having certified under his hand
that no complaint respecting the List of Voters for the said Municipality, for the year
1884, had been received by him within Thirty Days after the first posting up of the
same ; and on application of the said Clerk, I.....

..... Judge of the County Court of the County of Huron, in pursuance
of the provisions of " The Voters List Act of 1876," certify that the within printed
List of Voters, being one of the copies received by me from the said Clerk, under
section 2 of the said Act, is the Revised List of Voters for the said Municipality for
the year 1884.

Given under my hand and seal, at Goderich, in the said county, this.....

.....day of August, 1884.

.....

SCHEDULE

—OF—

POST OFFICES.

-
- 1.—SEAFORTH.
 - 2.—EGMONDVILLE.
 - 3.—CLINTON.
 - 4.—BRUCEFIELD.
 - 5.—KIPPEN.
 - 6.—CHISELHURST.
 - 7.—HENSALL.
 - 8.—RODGERVILLE.

MUN

PART

P

Compri

.....
No. on
ROLL.

655 J A
626 A

678 I

590 J I

738 I

710

594

736

620

623

385

601 J

687

624

343

705 J

706 J

678

260 J

622

640 J

388 J

695

37 J

380 J

381 J

336 J

337 J

612 J

689

659

VOTERS' LIST—1884.



MUNICIPALITY of the TOWNSHIP of TUCKERSMITH

PART ONE.—List of Persons entitled to Vote at BOTH Municipal Elections and Elections to the Legislative Assembly.

Polling Sub-Division No. 1.

Comprising Lots One to Fifteen, inclusive, in the First, Second, Third and Fourth Concessions, Huron Road Survey.

No. on ROLL.	NAME.	LOT.	CON. OR STREET.	Post Office.
655 J	Adams, John R.	V. L. 8	2, Armitage's Survey	Owner. 2
626	Aitken, Wm. T.	V. L. 20, 21, 22	2, Second street	Occupant. 2
678	Bale, George	V. L. 16	2, Centre Street, east	Owner. 2
590 J	Boehler, Valentine	V. L. 3	3, Stanley Street, south	Owner. 2
738	Brewer, William	V. L. 5 6, 7, 8, 9, 10	1, Fowler's Survey	Owner. 1
710	Brine, Joseph P.	Part of 15	1, H. R. S.	Owner. 1
594	Bristow, Robert H.	V. L. 2 and 3	3, London Street, east	Tenant. 2
736	Brown, Joseph	Part of 14	1, H. R. S.	Owner. 1
620	Brown, James	V. L. 39, 40	2, Third Street	Tenant. 2
623	Bronner, John	V. L. 25	2, Second Street	Owner. 2
385	Bubolz, William	Part of 11	4, H. R. S.	Owner. 2
601 J	Bubolz, Albert H.	Part of 10	3, H. R. S.	Owner. 2
687	Burgard, Ferdinand	V. L. 6	3, Stanley Street, south	Tenant. 2
624	Buntz, Albert	34, 35	2, 3rd Street	Owner. 1
343	Burgess, James, Sr.	Part 12	3, H. R. S.	Owner. 2
705 J	Booth, Francis	Part 14 and 16	1, H. R. S. (see sub-div. 2)	Owner. 1
706 J	Booth, James	Part 14 and 16	1, H. R. S. (see sub-div. 2)	Owner. 1
678	Baird, David	V. L. 2	2, Water Street, west	Occupant. 2
260 J	Case Francis	6	1 H. R. S.	Owner. 1
622	Callaghan, John	V. L. 32	2, Third Street	Owner. 1
640 J	Carnochan, Samuel	Part of 11	2, H. R. S.	Owner. 1
388 J	Carnochan, William	13	4, H. R. S.	Owner. 2
695	Charlesworth, David	4	2, Front Street, east	Owner. 2
37 J	Chesney, David	8	4, H. R. S.	Occupant. 2
380 J	Chesney, Henry	8	4, H. R. S.	Occupant. 2
381 J	Chesney, Hugh Sr.	9	4, H. R. S.	Owner. 2
336 J	Clary, Bryan	East half 6	3, H. R. S.	Owner. 2
337 J	Clary, Peter	West half 6	3, H. R. S.	Owner. 2
612 J	Collie, Joseph	Part 11	2, H. R. S.	Owner. 2
689	Charlesworth, Alex.	V. L. 4	2, Bayfield Street	Tenant. 2
659	Cowan, John	V. L. 14	2, Centre Street	Owner. 2

No. on
ROLL.

657 J Co
656 J CL
589 J Co
693 Co
310 J Cr
344 J Cr
596 Cr
727 Cr
382 CL

583 D
595 D
253 J D
261 J D
262 D
296 J D
311 D
313 J D
312 J D
642 J D
259 J D
332 J D
603 J D
651 L

644 E
378 J E

340 J E
602 E
645 J E
627 E
716 E
256 J E
257 J E
294 J E
295 E
333 J E
692 J E

586 C
301 J C
305 J C
688 C
302 C
697 C

304 L

List of Names added to the printed list, in Polling Sub-Division No. 1, on

Revision by me _____

Judge,

at a Court holden on the _____

day of _____

1884.

No.	NAME.	LOT.	CON. OR STREET.	P. O.

Polling Sub-Division No. 1—Continued.

No. on ROLL.	NAME.	LOT.	CON. OR STREET.	Post Office
657 J	Cowan, Peter	V. L. 16	2, Water Street, east	Owner. 2
656 J	Clark, Daniel	V. L. 16	2, Water Street, west	Owner. 2
589 J	Colbert, Henry	4, 5, 6	3, Stanley Street, north	Owner. 2
693	Collins, John	2	2 w. $\frac{1}{2}$ 2, Front St., east	Owner. 2
310 J	Cresswell, G. E.	14	2, H. R. S.	Owner. 2
344 J	Cresswell, W. N.	Part 14	3, H. R. S.	Owner. 2
596	Cumming, John	10	3, London Street, west	Owner. 2
727	Currie, John	22, 23, Gouinlock Surv.	1, H. R. S.	Owner. 1
382	Chesney, Pearson	9	4, H. R. S.	Farmer's Son. 2
583	Daly, John, Jr.	9	3, Stanley Street, North	Owner. 2
595	Daly, John, Sr.	V. L. 1	3, London Street, east,	Owner. 2
253 J	Deveraux, Robert	East half i	1, H. R. S.	Owner. 1
261 J	Deveraux, John	7	1, H. R. S.	Owner. 1
262	Deveraux, John Jr.	7	1, H. R. S.	Farmer's Son. 1
296 J	Deveraux, Thomas	4	2, H. R. S.	Owner. 2
311	Dickson, James	15	2, H. R. S.	Owner. 1
313 J	Dickson, John	15	3, H. R. S.	Tenant. 1
312 J	Dickson, Robert	15	2, H. R. S.	Farmer's Son. 1
642 J	Dickson, Samuel	Part 10	2, H. R. S.	Owner. 1
259 J	Dorsey, Michael	West half 5	1, H. R. S.	Owner. 1
332 J	Donovan, David	2	3, H. R. S.	Owner. 2
603 J	Duncan, David	V. L. 6, 7, 8,	2, Front St., west	Tenant. 2
651	Dyson, Joseph	North half 19	2, Centre Street east	Tenant. 2
644	Elliott, Wm.	Part 11	2, H. R. S.	Owner. 1
378 J	Elliott, James F.	7	4, H. R. S.	Owner. 2
340 J	Fanson, Robert	12	3, H. R. S.	Owner. 2
602	Fiouzchuetz, John	V. L. 2 and 3	Front Street, west	Owner. 2
645 J	Frosythe, James	V. L. 5, 6, 7,	2, Armitage's Survey	Owner. 2
627	Folland, John	V. L. 19	2, Second Street	Owner. 1
716	Fowler, Francis	Part 15	1, H. R. S.	Owner. 1
256 J	Fortune, Wm.	3	1, H. R. S.	Owner. 1
257 J	Fortune, Luke	4	1, H. R. S.	Owner. 1
294 J	Fortune, Robert	East half 3	2, H. R. S.	Owner. 2
295	Fortune, John Sr.	West half 3	2, H. R. S.	Owner. 2
333 J	Fortune, John Jr.	3	3, H. R. S.	Owner. 2
692 J	Fulton, Robert	V. L. 1	2, Front street, east	Owner. 2
586	Garby, John	V. L. 7, 8	3, Stanley Street, south	Owner. 2
301 J	Gemmill, Thomas	7	2, H. R. S.	Owner. 2
305 J	Govenlock, Thomas	Part of 9	2, H. R. S.	Owner. 1
688	Gregory, John	V. L. 1	2, Mill Street	Tenant. 2
302	Gemmel, John	7	2, H. R. S.	Farmer's Son. 1
697	Glass, James	9, 10, 11,	2, Front Street, east	Owner. 2
304	Hadden, James S.	Part of 9	2, H. R. S.	Owner. 2

Revision by me

List of Names added to the printed list, in Polling Sub-Division No. 1, on

Judge

Polling Sub-Division No. 1—Continued.

No. on ROLL.	NAME.	LOT.	CON. OR STREET.	Post Office
647	Henderson, John	V. L. 22	2, Armitage's Survey	Owner. 1
610	Head, Henry	Part of 11	2, H. R. S.	Owner. 2
672 J	Hills, Thomas	V. L. 3, 4, 5	2, Centre Street, west	Owner. 2
683 J	Hill, Neil	V. L. 6, 7	2, Centre Street, east	Owner. 2
670 J	Hicks, Richard	V. L. 9	2, Centre Street, west	Owner. 2
205 J	Heffernan, Michael	2	1, H. R. S.	Owner. 1
723 J	Holmestead, Francis	Part 15	1, H. R. S.	Owner. 1
314 J	Hannah, John	Part 13	2, H.R.S.(see sub-div.2)	Tenant. 1
628	Hudson, George	V. L. 14	2	Owner. 1
389 J	Ireland, William	14	4, H. R. S.	Owner. 1
717 J	James, Joseph	Part 15	1, H. R. S.	Owner. 1
685 J	Jackson, George	V. L. 3, 4 and 5	2, Centre Street, east	Owner. 2
684 J	Jackson, Henry	V. L. 6	2, Center Street, east	Owner. 2
582	Kennedy, John	V. L. 19, Stanley Street	3	Tenant. 1
698 J	Kyle, James	Part 10 and 11	2 and 3,	Owner. 2
681	Ketterer, Gottlieb	V. L. 3	2, Water street, west	Owner. 2
330 J	Kehoe, James	1	3, H. R. S.	Owner. 2
338 J	Kennedy, Daniel	7	3, H. R. S.	Owner. 2
339 J	Kennedy, Peter	7		Owner. 1
258 J	Kidd, Joseph	Part 5	1, H. R. S.	Owner. 2
588 J	Kruce, Claus	V. L. 4	3, Stanley street, south	Owner. 2
331	Kehoe, Wm. R.	1	3, H. R. S.	Farmer's Son. 2
679	Kitchen, James	V. L. 1 and 2	3 Water street,	Tenant. 2
641 J	Laurie, James	Part of 11	2	Tenant. 1
739	Lamb, John	V. L. 11, 12, 13	1, Fowler's Survey	Owner. 1
660 J	Logan, John	V. L. 16	2, Centre street, west	Owner. 1
654 J	Lupton, Bailey	V. L. 17 and 18	2, Centre street, east	Owner. 2
740	Little, John	V. L. 14	1, Fowler's Survey	Owner. 1
615	Martin, Edward	14	2, Armitage's Survey	Owner. 2
702 J	Meyer, H. W. C.	Part 14	1, H. R. S.	Owner. 1
703	Meyer, Ludwig	Part 14	1, H. R. S.	Owner. 1
725 J	Miller, Isaac	Part 15	1, H. R. S.	Owner. 2
306 J	Modeland, John	12	2, H. R. S.	Owner. 2
650	Moore, David	20	2, Centre street, east.	Owner. 2
307	Modeland, Wm.	12	2, H. R. S.	Farmer's Son. 2
263	Murphy, Lawrence	8	1, H. R. S.	Owner. 1
584	Morewz, Adam	V. L. 9	3, Stanley street	Owner. 2
308	Modeland, Harman	12	2, H. R. S.	Farmer's Son. 2
608	Manson, Alexander	V. L. 10	2, H.R.S.Front st. west	Owner. 2
686 J	Mustard, Alex.	V. L. 2 and 3	2, H.R.S., Centre st. east	Tenant. 2
663	Marsh, Peter	V. L. 12	2, H.R.S., Centre st. west	Tenant. 2
341	McConnell, Wm.	13	3, H. R. S.	Owner. 1

List of Names added to the printed list, in Polling Sub-Division No. 1, on

Revision by me

Judge,

No. on ROLL.

- 711 M
- 667 J M
- 742 J M
- 665 M
- 609 M
- 639 J M
- 616 J M
- 734 M
- 298 J M
- 299 M
- 300 M
- 652 M
- 720 M
- 721 M
- 611 M
- 671 M
- 614 J M
- 630 M
- 621 M
- 386 J M
- 387 M
- 384 J M
- 334 J M
- 718 M
- 292 J M
- 293 M
- 297 J M
- 709 M
- 625 M
- 646 J M
- 669 M
- 744 J M
- 735 M
- 674 M
- 732 M
- 600 M
- 374 M
- 733 M
- 309 M
- 618 M

List of Names added to the printed list, in Polling Sub-Division No. 1, on
 Revision by me _____ Judge,
 at a Court holden on the _____ day of _____ 1884.

No.	NAME.	LOT.	CON. OR STREET.	P. O.

Polling Sub-Division No. 1—Continued.

No. on ROLL.	NAME.	LOT.	CON. OR STREET.	Post Office
711	McCulloch, David	Part 15	1, H. R. S.	Owner. 1
667 J	McDougall, Wm.	V. L. 10	2, Centre Street, east	Owner. 1
742 J	McDougall, John H.	V. L. 17 and 18	1, Fowler's Survey	Owner. 1
665	McDonald, Alex.	V. L. 13	2, H. R. S., Centre st. east	Owner. 2
609	McDonald, Solomon	V. L. 11	2, Front street, west	Owner. 1
639 J	McMann, John	Part 11	2, H. R. S.	Owner. 1
616 J	McMillan, Duncan	Part 12, 13, 16, 17, 18 Armitage's Survey	2, H. R. S.	Owner. 1
734	McNab, John	16, 17, 20, 21 22	1, Lewis & Galt's survey	Owner. 1
298 J	McGeoch, Wm.	6,	2, H. R. S.	Owner. 2
299	McGeoch, James	6,	2, H. R. S.	Farmer's Son. 2
300	McGeoch, Samuel	6	2, H. R. S.	Farmer's Son. 3
652	McKay, Hugh	V. L. S $\frac{1}{2}$ 19	Centre street	Tenant. 2
720	McNamara, John	Part 14	1, H. R. S.	Owner. 1
721	McGregor, Daniel	Part of 15	1, H. R. S.	Owner. 1
611	McGowan, Peter	Part of 11	2, H. R. S.	Owner. 2
671	McGee, Jacob	V. L. 8	2, Centre street west	Owner. 2
614 J	McKay, Donald	Part 11	2, H. R. S.	Owner. 2
630	McLeod, Malcolm	V. L. 16, 16 and 18	2, Second street	Owner. 1
621	McLennan, Alex.	V. L. 29, 30 and 31 26, 27 and 28	2, Third street } 2, Second street }	Tenant. 1
386 J	McMurray, Wm.	12,	4, H. R. S.	Owner. 2
387	McMurray, Eben.	12	4, H. R. S.	Farmer's Son. 2
384 J	McMurray, John	11	4, H. R. S.	Owner. 3
334 J	McQuade, Michael	4,	3, H. R. S.	Owner. 2
718	Nash, William	Part 15	1, H. R. S.	Tenant. 1
292 J	Nigh, Joseph	West half 1 and 2	2, H. R. S.	Owner. 2
293	Nigh, William	West half 1	2, H. R. S.	Farmer's Son. 2
297 J	Oldfield, John	5	2, H. R. S.	Farmer's Son. 2
709	Park, George	Part 15	1, H. R. S.	Owner. 1
625	Powell, Robert	V. L. 23, 24	2, Second street	Tenant. 2
646 J	Payne, Wm. Sr.	V. L. 6, Armitage's Sur.	2, Bayfield street,	Owner. 2
669	Porter, John S.	V. L. 8, 9, 10	2, Centre street, west	Owner. 2
744 J	Petrie, Charles	Part 10	3,	Owner. 2
735	Reid, Richard	V. L. part 14	1, H. R. S.	Tenant. 1
674	Reid, James	V. L. 3,	2, Centre street west	Tenant. 2
732 J	Robb, Hugh	Part of 14	1, H. R. S.	Owner. 1
600	Ryan, James	V. L. 5, 6, 7,	3, Loudon street east	Owner. 2
374 J	Ross, William	3,	4, H. R. S	Owner. 2
733	Robb, William	V. L. 18, L. & G. Sur.	1, H. R. S.	Owner. 1
309 J	Ramsay, John	Part 13	3, H. R. S.	Occupant. 2
618	Sage, James	V. L. 36 and 37	2, Third street	Owner. 2

List of Names added to the printed list, in Polling Sub-Division No. 1, on
 Revision by me
 at a Court holden on the

Polling Sub-Division No. 1—Continued.

List of Names added to the printed list, in Polling Sub-Division No. 1, on

Revision by me

Judge,

No. on ROLL.	NAME.	LOT.	CON. OR STREET.	Post Office.
277	Scott, Francis	13,	1, H. R. S.	Owner. 1
267 J	Scott, Robert	13	1, H. R. S.	Tenant. 1
737 J	Shaw, John	V. L. 1, 2, 3, 4	1, Fowler's Survey	Owner. 1
335 J	Sholdice, Wm.	East half 5	3, H. R. S.	Owner. 2
372 J	Sholdice, Leonard	1	4, H. R. S.	Owner. 1
668 J	Smith, Andrew	V. L. 9	2, Centre street east	Owner. 2
595	Smith, Jacob	V. L. 4 and part 11	2 and 3, H. R. S.	Owner. 2
632	Snowden, Newton	V. L. 9	2, First street	Owner. 2
664	Sewers, John	V. L. 12 and 9	2, Centre street, east	Owner. 2
266 J	Sparling, F. G.	Part of 12	1, H. R. S.	Owner. 1
675 J	Sproat, David	V. L. 1 and 2	2, Centre street, west	Owner. 2
375 J	Sproat, John Sr.	6,	4, H. R. S.	Farmer's Son. 2
377	Sproat, Thomas	6,	4, H. R. S.	Farmer's Son. 2
376	Sproat, James	6,	2, H. R. S.	Owner. 2
606	Stoddard, James	V. L. 9	2, Centre street, west	Owner. 2
661 J	Steet, John	V. L. 14	3, Stanley street, south	Owner. 2
581	Sutherland, Charles	V. L. 9	2, Centre street, west	Tenant. 2
662	Stevenson, Daniel	V. L. 13	2, Centre street, east	Owner. 2
687	Stewart, Richard	V. L. 1	3, London street, west	Owner. 2
598	Stong, Reuben	7	3, London street, west	Owner. 2
599	Stong, Daniel	8	2, Centre street	Owner. 2
653	Secord, Josiah	19	2, Bayfield street	Tenant. 2
690	Taylor, Wm.	V. L. 3,	2, Stanley street, north	Owner. 2
585	Thomas, Chris	V. L. 8	2, Centre street, west	Tenant. 2
676	Twiss, John	V. L. 1	3, H. R. S.	Tenant. 2
342	Tudor, Thomas	Part 12	2, H. R. S.	Owner. 2
699	VanEgmond, C. L.	Part 11	3, H. R. S.	Owner. 2
597 J	VanEgmond, C. R.	Part 11	2, H. R. S.	Owner. 2
696	VanEgmond, L. O.	Part 10	2, H. R. S.	Owner. 1
634 J	VanEgmond, A. G.	Part 10	2, H. R. S.	Occupant. 1
638 J	VanEgmond, W. D.	Part 11	2, H. R. S.	Occupant. 1
635 J	VanEgmond, A. C.	Part 10	2, H. R. S.	Occupant. 1
636 J	VanEgmond, L. G.	Part 10	2, H. R. S.	Occupant. 1
700	VanEgmond, L. E.	Part 9, 10 and 11	2 and 3, H. R. S.	Farmer's Son. 2
637	VanEgmond, C. K.	10	2,	Occupant. 1
592	Webber, Joseph	A.	3, London street, east	Tenant. 2
373 J	Wallace, Samuel	2,	4, H. R. S.	Owner. 2
666 J	Waugh, John	V. L. 12	2, Centre street, east	Owner. 2
591 J	Webber, Jacob	V. L. 2 and 3	3, Stanley street, north	Owner. 2
580	Westfall, Frederick	V. L. 10	3, Stanley street, south	Owner. 2
694	Wieland, George	V. L. 3	2, Front street, east	Owner. 2
741	Winters, John	V. L. 15 and 16	1, Fowler's Survey	Owner. 1
264 J	Wilson, Charles	Part 9	1, H. R. S.	Owner. 1
691	Watson, Josiah	V. L. 2	2, Bayfield Street	Tenant. 2

Polling Sub-Division No. 1—Continued.

PART TWO.—List of Persons Entitled to Vote at Municipal Elections ONLY.

No. on ROLL.	NAME.	LOT.	CON. OR STREET.	Post Office.
743	Ewing, George	V. L. 46	1, Gouinlock's Survey	Owner. 1
719	Grummet, Daniel	Part of 15	1, H. R. S.	Owner. 1
614	Manson, Wm.	Part 11	2, H. R. S.	Tenant. 2
745	Nevins, James	V. L. 12 and 13	2, First street	Owner. 1

PART THREE.—List of Persons Entitled to Vote at Elections to the Legislative Assembly ONLY.

No. on ROLL.	NAME.	LOT.	CON. OR STREET.	Post Office.
			NONE.	

Revision by me
 List of Names added to the printed list, in Polling Sub-Division No. 1, on
 page

VOTERS' LIST—1884.

MUNICIPALITY of the TOWNSHIP of TUCKERSMITH

PART ONE.—List of Persons entitled to Vote at BOTH Municipal Elections and Elections to the Legislative Assembly.

Polling Sub-Division No. 2.

Comprising that part of the Township West of Side Line between Lots 15 and 16, and North of the Mill Road.

No. on ROLL.	NAME.	LOT.	CON. OR STREET.	Post Office.
62 J	Avery, John	North half 42	1, L. R. S.	Owner. 3
63 J	Avery, Charles	North half 42	1, L. R. S.	Owner. 3
360 J	Alexander, Hugh	25	3, H. R. S.	Owner. 1
195	Barber, Robert	34	3, L. R. S.	Owner. 4
578	Baird, George	V.L. 49, McDonald's sur.	1, L. R. S.	Owner. 4
705 J	Booth, Francis	Part 14 and 16	1, H. R. S. (see sub-div. 1)	Owner. 1
706 J	Booth, James	Part 14 and 16	1, H. R. S. (see sub-div. 1)	Owner. 1
361	Broadfoot, Jas. Sr.	26	3, H. R. S.	Owner. 1
392	Broadfoot, Alex.	21	4, H. R. S.	Owner. 1
394 J	Broadfoot, Samuel	22	4, H. R. S.	Owner. 1
192	Broadfoot, John	23	5, H. R. S.	Owner. 4
191 J	Broadfoot, James	32	3, L. R. S.	Owner. 4
393 J	Broadfoot, James	East half 32	4, L. R. S.	Owner. 1
362 J	Broadfoot, Wm.	26	3, H. R. S.	Tenant. 3
288 J	Carter, Charles	34	1, H. R. S.	Owner. 3
276 J	Carter, Thomas	22	1, H. R. S.	Owner. 1
315 J	Carnochan, Samuel	20	2, H. R. S.	Owner. 1
345	Campbell, David	16	3, H. R. S.	Owner. 2
346	Campbell, John	16	3, H. R. S.	Farmer's Son. 2
351	Carnochan, Robt. H.	20	3, H. R. S.	Owner. 1
350 J	Carnochan, James	Part of 21	3, H. R. S.	Tenant. 1
352	Carnochan, Jas. Sr.	Part of 21	3, H. R. S.	Owner. 1
249	Charters, Wm.	West half 32	6, L. R. S.	Owner. 2
248 J	Charters, Robert	{ East half 32 West half 31	{ 6, L. R. S. 7, L. R. S. }	Owner. 2
366	Cosens, Abner	28	3, H. R. S.	Farmer's Son 1
365 J	Cosens, Nathaniel	28	3, H. R. S.	Owner. 1
228 J	Cooper, Wm.	31	4, L. R. S.	Owner. 4
320 J	Crich, James	30	2, H. R. S.	Owner. 3
321	Crich, Whitfield	30	2, H. R. S.	Farmer's Son. 3
280 J	Chesney, George	24	1, H. R. S.	Tenant. 1
323 J	Crich, John	31	2, H. R. S.	Owner. 1

List of Names added to the printed list, in Polling Sub-Division No. 1, on

Revision by me

at a Court holden on the

day of

Judge,

1884.

No. on
ROLL.
324 J
322
398 J
140 J
139 J
130 J
370
133 J
369
283
282 J
356 J
57 J
707
196 J
198 J
125 J
197
201
272 J
371 J
271 J
281 J
229 J
67 J
712
314 J
275
274 J
278
279
66
136 J
328 J
79 J
347 J
78 J
364
354

List of names returned to me printed lists, in Volving Sub-Division No. 2, on

Revision by me _____ Judge,
at a Court holden on the _____ day of _____
1884.

NAME.	LOT.	CON. OR STREET.	P. O.
-------	------	-----------------	-------

Polling Sub-Division No. 2—Continued.

No. on POLL.	NAME.	LOT.	CON. OR STREET.	Post Office
324 J	Crich, Samuel	32	2, H. R. S.	Owner. 3
322	Crich, Louis	30	2, H. R. S.	Farmer's Son. 3
398 J	Crich, Herbert	25	4, H. R. S.	Occupant. 2
140 J	Crich, Joseph	45	2, L. R. S.	Owner. 3
139 J	Crich, George	East half 34	2, H. R. S.	Owner. 3
130 J	Crossan, Joseph B.	39	2, L. R. S.	Owner. 3
370	Cudmore, Rich., Sr.	West half 30	2, H. R. S.	Owner. 3
133 J	Cudmore, Henry	North half 40	2, L. R. S.	Owner. 3
369	Cudmore, Richd. Jr.	30	3, H. R. S.	Tenant. 3
283	Dale, Christopher	26 and 27	1, H. R. S.	Owner. 1
282 J	Dale, John	26 and 27	1, H. R. S.	Tenant. 1
356 J	Dale, Wm.	24	2, H. R. S.	Owner. 1
57 J	Davidson, Andrew	35	1, L. R. S.	Owner. 4
707	Eden, Benjamin	Part 16	1, H. R. S.	Owner. 1
196 J	Elcoat, Appleton	35	3, L. R. S.	Owner. 4
198 J	Elcoat, David	37	2, L. R. S.	Owner. 4
125 J	Elcoat, Wm.	36	2, L. R. S.	Tenant. 4
197	Elcoat, Appleton Jr.	35	3, L. R. S.	Farmer's Son. 4
201	Fairbairn, Robert	39	3, L. R. S.	Tenant. 4
272 J	Fowler, Wm.	19 and 20	1, H. R. S.	Owner. 1
371 J	Fowler, Thomas	31	3, H. R. S.	Owner. 1
271 J	Fowler, Joseph	17 and 18	1, H. R. S.	Owner. 1
281 J	Gibbings, Wm.	25	1, H. R. S.	Owner. 1
229 J	Gray, Alex.	West half 32	4, L. R. S.	Tenant. 4
67 J	Grant, A. Wm.	45	1, L. R. S.	Occupant. 3
712	Handcock, Robert	Part 16	1, H. R. S.	Owner. 1
314 J	Hannah, John	16 and 13	2, H. R. S. (seesub-div. 1)	Tenant. 1 Owner. 1
275	Henderson, Robert	Part 21	1, H. R. S.	Owner. 1
274 J	Henderson, John B.	Part 21	1, H. R. S.	Tenant. 1
278	Hugill, John Sr.	23	1, H. R. S.	Owner. 1
279	Hugill, Abraham	23	1, H. R. S.	Farmer's Son. 1
66	Hunter, John	.	1, L. R. S.	Occupant. 3
136 J	Johns, Sydney	43	2, L. R. S.	Owner. 3
328 J	Johns, Edwin	35	2, H. R. S.	Owner. 3
79 J	Joslin, John	North half 50	1, L. R. S.	Owner. 3
347 J	Johnston, James	17 and 17	3 and 2, H. R. S.	Owner. 1
78 J	Kelly, Michael	North half 50	1, L. R. S.	Tenant. 1
364	Land borough, John 27		3, H. R. S.	Farmer's Son. 1
354	Landsborough, Wm. 23		3, H. R. S.	Farmer's Son. 1

Revision by me _____ Judge,
 based of names returned to the printed lists, in Polling Sub-Division No. 2, on

at a Court holden on the _____ day of _____ 1884.

No. on ROLL.

353 J Lan
 363 Lan
 395 Lan
 397 Lan
 396 J Lan
 326 J Lay
 327 J Lay
 270 J M
 355 J Ma
 120 J Ma
 72 J M
 194 J M
 268 J M
 704 J M
 269 J M
 252 J M
 579 J M
 53 M
 54 M
 137 M
 138 M
 713 J M
 247 M
 58 J M
 33 M
 708 M
 193 J M
 391 M
 574 M
 568 M
 64 J
 65
 204 J
 329 J
 750
 68 J
 126 J
 199 J
 127
 129
 74
 75

Revision by me _____ Judge,
 at a Court holden on the _____ day of _____ 1884.

No.	NAME.	LOT.	CON. OR STREET.	P. O.

Polling Sub-Division No. 2—Continued.

No. on ROLL.	NAME.	LOT.	CON. OR STREET.	Post Office
353 J	Landsborough, Jas.	23	3, H. R. S.	Owner. 1
363	Landsborough, R.	27	3, H. R. S.	Owner. 1
395	Landsborough, S.	23	4, H. R. S.	Owner. 1
397	Landsborough, J., Sr.	24	4, H. R. S.	Owner. 1
396 J	Landsborough, J., Jr.	24	5, H. R. S.	Tenant. 3
326 J	Layton, Francis	33	2, H. R. S.	Owner. 3
327 J	Layton, John	33	2, H. R. S.	
270 J	Murray, Charles	16	1, H. R. S.	Tenant. 1
355 J	Mavety, Robert	24	3, H. R. S.	Owner. 1
120 J	Mason, Charles	East half 32	2, L. R. S.	Owner. 4
72 J	Moore, Thomas	Part 49	1, L. R. S.	Owner. 3
194 J	Morton, Thomas D.	33	3, L. R. S.	Owner. 4
268 J	Murray, Wm.	Part 16	1, H. R. S.	Tenant. 1
704 J	Murray, John	Part 16	1, H. R. S.	Tenant. 1
269 J	Murray, Robert	Part 16	1, H. R. S.	Tenant. 1
252 J	McAdam, Gordon	East half 31	7, L. R. S.	Owner. 2
579 J	McCartney, Hugh	Part 31	1, L. R. S.	Owner. 4
53	McDonald, Duncan	32	1, L. R. S.	Owner. 4
54	McDonald, James	32	1, L. R. S.	Farmer's Son. 4
137	McDonald, Hugh	44	2, L. R. S.	Owner. 3
138	McDonald, Wm.	44	2, L. R. S.	Farmer's Son. 3
713 J	McDermid, Malcolm	Part 16	1, H. R. S.	Owner. 1
247	McIntosh, James	31	6, L. R. S.	Occupant. 2
58 J	McKenzie, John	39	1, L. R. S.	Owner. 4
33	McLean, James	36	1, L. R. S. (see sub-div. 3)	Owner. 5
708	McPhail, John	V.L. 8, McKenzie's s'y	1, H. R. S.	Owner. 1
193 J	McTavish, Peter	31	3, L. R. S.	Owner. 4
391	McLean, John	20	4, H. R. S.	Farmer's Son. 1
574	McDonald, John	Part 31	1, L. R. S.	Owner. 4
568	McIntosh, David	Part 31	1, L. R. S. (see sub-div. 3)	Owner. 4
64 J	Nott, James	43	1, L. R. S.	Tenant. 3
65	Nott, Robert	43	1, L. R. S.	Owner. 3
204 J	Nott, George	40	3, L. R. S.	Owner. 3
329 J	O'Brien, Henry	46	2, L. R. S.	Owner. 3
750	O'Brien, Thomas	36	2, H. R. S.	Owner. 3
68 J	Peacock, Robert	46	1, L. R. S.	Owner. 3
126 J	Plewes, Robert	38	2, L. R. S.	Owner. 4
199 J	Pepper, Roger	South half 36	3, L. R. S.	Tenant. 4
127	Plewes, Wm. G.	38	2, L. R. S.	Farmer's Son. 4
129	Plewes, Joseph	38	2, L. R. S.	Farmer's Son. 4
74	Plumsteel, Henry	South half 50	1, L. R. S.	Owner. 3
75	Plumsteel, Wm.	Part 49	1, L. R. S.	Owner. 3

Revision by me _____ day of _____ 1884.
 at a Court holden on the _____
 Judge,

Case of names entered to the printed list, in Polling Sub-Division No. 2, on

Polling Sub-Division No. 2—Continued.

No. on Roll.	NAME.	LOT.	CON. OR STREET.	Post Office
289	Ransford, Henry	34 to 41	1, H. R. S.	Owner. 3
52	Rattenbury, John	Part 31	1, L. R. S.	Owner. 4
576 J	Robinson, Joseph	V.L. 5, McDonald's S'y	1, L. R. S.	Tenant. 4
318 J	Robb, Wm.	23	2, H. R. S.	Owner. 1
56	Ross, Neil	Part 33	1, H. R. S.	Owner. 4
55 J	Ross, Alex.	34	1, L. R. S.	Owner. 4
399 J	Routledge, Charles	26	4, H. R. S.	Owner. 1
751	Rowell, Joseph	Part 51	1, L. R. S.	Owner. 1
349	Sproat, George, Jr.	18	3, H. R. S.	Farmer's Son. 1
575 J	Scott, Wm.	V.L. 1,2,3 M'Don'd's s'y	1, L. R. S.	Owner. 4
119	Sinclair, James	West half 32 and 31	2, L. R. S.	Farmer's Son. 4
117 J	Sinclair, Wm.	West half 32 and 31	2, L. R. S.	Owner. 4
118	Sinclair, Wm., Jr.	West half 32 and 31	2, L. R. S.	Farmer's Son. 4
200 J	Sparks, James	North half 36	3, L. R. S.	Owner. 4
348 J	Sproat, George	18 and 19	3, H. R. S.	Owner. 1
317 J	Sproat, Adam	22	2, H. R. S.	Owner. 1
59 J	Stanbury, George	37, 40, South half 41	1, L. R. S.	Owner. 3
60 J	Stephens, John	N. half 41 & S. half 42	1, L. R. S.	Owner. 3
73	Stephenson, John	Part 49 and 50	1, L. R. S.	Owner. 3
76 J	Swinbank, George	Part 51	1, L. R. S.	Tenant. 3
61 J	Stephens, Chas. W.	South half 42	1, L. R. S.	Owner. 3
77	Stephenson, Joseph	Part 51	1, L. R. S.	Owner. 3
359 J	Thorp, John	25	2, H. R. S.	Owner. 1
358 J	Townsend, Thomas	26	2, H. R. S.	Owner. 3
357 J	Townsend, Wm.	27	2, H. R. S.	Owner. 3
319 J	Townsend, Jos., Sr.	28	2, H. R. S.	Owner. 3
367 J	Turner, Edward	29	3, H. R. S.	Owner. 3
368	Turner, Albert	29	3, H. R. S.	Farmer's Son. 3
121 J	Walker, James	33	2, L. R. S.	Tenant. 4
122 J	Walker, John	34	2, L. R. S.	Tenant. 4
124 J	Walker, Ebenezer	35	2, L. R. S.	Owner. 4
239 J	Walker, David, Sr.	31	5, L. R. S. (see sub-div. 4)	Owner. 4
134	Walters, Francis	42	2, L. R. S.	Owner. 3
135	Walters, Edward	42	2, L. R. S.	Farmer's Son. 3
202 J	Whitmore, Samuel	38 and 37	3, L. R. S.	Tenant. 4
203 J	Whitmore, Michael	38 and 37	3, L. R. S.	Tenant. 4
286	Whitely, Wm.	30	1, H. R. S.	Owner. 3
131 J	White, John H.	41	2, L. R. S.	Owner. 3
	White, George	41	2, L. R. S.	Farmer's Son. 3
69 J	Wiltse, Adin D.	47	1, L. R. S.	Owner. 3
70 J	Wiltse, Harrison	48	1, L. R. S.	Tenant. 3
285	Wise, John	29	1, H. R. S.	Occupant. 1
287 J	Wise, Samuel	East half 33	1, H. R. S.	Owner. 1
577 J	Wolfe, Jacob	Part 31	1, L. R. S.	Owner. 4

List of Names added to the printed list, in Polling Sub-Division No. 2, on

Revision by me

Judge.

No. on
ROLL.

71 J V

284 J Y

128 J Y

PAR

No. on
ROLL.

715

251

573

PAR

List of Names added to the printed list, in Polling Sub-Division No. 2, on

Judge,

Revision by me

day of

1884.

at a Court holden on the

No.	NAME.	LOT.	CON. OR STREET.	P. O

Polling Sub-Division No. 2—Continued.

No. on ROLL.	NAME.	LOT.	CON. OR STREET.	Post Office.
71 J	Wiltse, Levi	48	1, L. R. S.	Tenant. 2
284 J	Yellow, Thomas	28	1, H. R. S.	Owner. 1
128 J	Young, James	38	1, L. R. S.	Owner. 4

PART TWO.—List of Persons Entitled to Vote at Municipal Elections ONLY.

No. on ROLL.	NAME.	LOT.	CON. OR STREET.	Post Office.
715	Campbell, Wm.	V. L. 32	Worsley's s'y 1, H. R. S.	Tenant. 1
251	Dunsmore, Henry	Part 31,	7, L. R. S.	Tenant. 2
573	Smart, John	V. L. 16	1, McDonald's survey	Tenant. 4

PART THREE.—List of Persons Entitled to Vote at Elections to the Legislative Assembly ONLY.

NONE.

Revision by me _____
 at a Court holden on the _____ day of _____ 1884.
 Judge,
 List of Names added to the printed list, in Polling Sub-Division No. 2, on

MUI
PAR

Compr
an

No. on
ROLL.

- 111
- 42 J
- 548 J
- 89
- 6
- 19 J
- 4 J
- 7 J
- 8 J
- 21
- 14 J
- 47 J
- 15 J
- 147 J
- 40
- 41
- 165 J
- 106 J
- 5
- 552
- 86 J
- 181
- 188 J
- 80 J
- 152 J
- 571
- 180 J
- 181
- 23
- 90

List of Names added to the printed list, in Polling Sub-Division No. 2, on

Revision by me _____ Judge,
at a Court holden on the _____ day of _____ 1884.

No.	NAME.	LOT.	CON. OR STREET.	P. O.

VOTERS' LIST—1884.

MUNICIPALITY of the TOWNSHIP of TUCKERSMITH

PART ONE.—List of Persons entitled to Vote at BOTH Municipal Elections and Elections to the Legislative Assembly.

Polling Sub-Division No. 3.

Comprising the First, Second and Third Concessions, L. R. S., south of the Mill Road, and the Twelfth, Thirteenth, Fourteenth and Fifteenth Concessions, H. R. S.

No. on ROLL.	NAME.	LOT.	CON. OR STREET.	Post Office.
111	Allen, John	28	2, L. R. S.	Owner. 4
42 J	Aikenhead, John	23	1, L. R. S.	Owner. 4
548 J	Alexander, John	7	13, H. R. S.	Owner. 6
89	Bell, Daniel	6,	2, L. R. S.	Owner. 7
6	Bell, James	3	1, L. R. S.	Farmer's Son. 7
19 J	Bell, Andrew	12	1, L. R. S.	Owner. 4
4 J	Bell, Robert L.	3	1, L. R. S.	Owner. 7
7 J	Bell, Wm.	4	1, L. R. S.	Owner. 7
8 J	Bell, James	5	1, L. R. S.	Owner. 7
21	Bell, Robert Sr.	13	1, L. R. S.	Owner. 5
14 J	Blair, James	South half 8	1, L. R. S.	Owner. 7
47 J	Boyce, Thomas	27	1, L. R. S.	Owner. 4
15 J	Brown, Caniff	North half 8	1, L. R. S.	Owner. 7
147 J	Buchanan, Alex.	4	3, L. R. S.	Owner. 7
40	Butt, Elim	22 and 22	1 and 2, L. R. S.	Owner. 5
41	Butt, James	22	1, L. R. S.	Farmer's Son. 5
165 J	Butt, John	18	3, L. R. S.	Tenant. 5
106 J	Butt, Wm.	North half 22	2, L. R. S.	Owner. 5
5	Bell, Robert Jr.	3	1, L. R. S.	Farmer's Son. 7
552	Bell, Thomas	3	14, H. R. S.	Owner. 6
86 J	Bell, David	28	3, L. R. S.	Owner. 4
181	Bell, Wm.	28	3, L. R. S.	Farmer's Son. 4
188 J	Brownlee, James	29	3, L. R. S.	Tenant. 4
80 J	Beverley, James	1 and 2	2, L. R. S.	Tenant.
152 J	Caldwell, John	South half 8	3, L. R. S.	Owner. 7
571	Cameron, Duncan	{ V. L. 6, 34 V. L. 47, 48, 50	1, Armitage's Survey 1, McDonald's Survey	Owner. 4
180 J	Chapman, Wm.	24 and 24	2 and 3, L. R. S.	Owner. 4
181	Chapman, John	24	3, L. R. S.	Farmer's Son. 4
	Chapman, James	24	3, L. R. S.	Farmer's Son. 4
23	Cooper, Wm. Sr.	Part 16	1, L. R. S.	Owner. 5
90	Clarke, Matthew	8	2, L. R. S.	Owner. 7

List of Names added to the printed list, in Polling Sub-Division No. 2, on

Judge,

Revision by me

1884.

1884.

No. on
ROLL.

- 31 J C
- 535 J C
- 537 J C
- 107 J C
- 18 J C
- 177 J C
- 38 J C
- 149 J I
- 566 J I
- 110 J I
- 549 J I
- 167 J I
- 170 J I
- 171 J I
- 97 J I
- 528 J I
- 96 J I
- 168 J I
- 98 J I
- 169 J I
- 528 J J
- 529 J J
- 530 J J
- 174 J J
- 27 J J
- 175 J J
- 176 J J
- 87 J J
- 88 J J
- 92 J J
- 93 J J
- 94 J J
- 185 J J
- 184 J J
- 29 J J
- 562 J J
- 561 J J
- 151 J J
- 30 J J
- 550 J J
- 557 J J

List of Names added to the printed list, in Polling Sub-Division No. 3, on

Revision by me _____ Judge,
at a Court holden on the _____ day of _____ 1884.

No.	NAME.	LOT.	CON. OR STREET.	P. O

Polling Sub-Division No. 3—Continued.

No. on ROLL.	NAME.	LOT.	CON. OR STREET.	Post Office.
31 J	Cooper, James	17	1, L. R. S.	Owner. 5
535 J	Cooper, Peter	8	12, H. R. S.	Owner. 6
537 J	Conner, James	1	13, H. R. S.	Owner. 6
107 J	Copp, Wm.	23	2, L. R. S.	Owner. 4
18 J	Crawford, John	11	1, L. R. S.	Owner. 7
177 J	Chesney, James	22	3, L. R. S.	Owner. 5
38 J	Cudmore, Wm.	21	1, L. R. S.	Owner. 3
149 J	Dalrymple, Wm.	South half 6	3, L. R. S.	Tenant. 7
566 J	Dixon, Wm.	V.L.4,5,Armstrong sur.	1, L. R. S.	Owner. 4
110	Dallas, James	26	2, L. R. S.	Farmer's Son. 4
549 J	Dalrymple, Robert	1	14, H. R. S.	Owner. 7
167 J	Daymen, Peter	South half 19	3, L. R. S.	Owner. 6
170 J	Daymen, John	North half 19	3, L. R. S.	Owner. 5
171	Daymen, Henry	North half 19	3, L. R. S.	Farmer's Son. 5
97 J	Doig, John Sr.	14	2, L. R. S.	Owner. 5
528	Davey, Wm.	1	12, H. R. S.	Owner. 6
96 J	Darling, Thomas	12	2, L. R. S.	Tenant. 5
168	Daymen, Wm.	South half 19	3, L. R. S.	Farmer's Son. 5
98	Doig, Wm.	12	2, L. R. S.	Farmer's Son. 6
169	Daymen, Thomas	North half 19	3, L. R. S.	Farmer's Son. 5
528 J	Eyere, Henry	3 and 4	12, H. R. S.	Owner. 6
529	Eyere, Silas	3 and 4	12, H. R. S.	Farmer's Son. 6
530	Eyere, Thomas F.	3 and 4	12, H. R. S.	Farmer's Son. 6
174 J	Elgie, Robert	21	3, L. R. S.	Owner. 4
27	Edgar, Wm.	Part 16	1, L. R. S.	Owner. 5
175	Elgie, Robert Jr.	21	3, L. R. S.	Farmer's Son. 4
176	Elgie, John J.	21	3, L. R. S.	Farmer's Son. 4
87 J	Fairbairn, Elliott	7	2, L. R. S.	Owner. 7
88	Fairbairn, Elliott Jr.	7	2, L. R. S.	Farmer's Son. 7
92 J	Ford, Thomas	South half 9	2, L. R. S.	Owner. 5
93 J	Ford, John	North half 9	2, L. R. S.	Owner. 5
94 J	Ford Patrick	Part 10	2, L. R. S.	Owner. 5
185 J	Forsyth, Alex. Sr.	Part 27	3, L. R. S.	Owner. 4
184 J	Forsyth, Alex. Jr.	27	3, L. R. S.	Owner. 4
29 J	Grant, Peter	Part 16	1, L. R. S.	Owner. 5
562	Gordon, Peter	V.L.13,Armstrong's sur.	1, L. R. S.	Owner. 4
561	Hays, David	{ V. L. 13 and 12 Armstrong survey }	1, L. R. S.	Tenant. 4
151 J	Horton, Wm.	Part 7	3, L. R. S.	Owner. 7
30 J	Hunt, Robert	North half 16	1, L. R. S.	Owner. 5
550 J	Horton, John	2	13, H. R. S.	Owner. 8
557 J	Imrie, John	1	15, H. R. S.	Owner. 8

Revision by me
 List of Names added to the printed list, in Polling Sub-Division No. 3, on
 Judge,

Polling Sub-Division No. 3—Continued.

No. on ROLL.	NAME.	LOT.	CON. OR STREET.	Post Office.
86 J	Ingram, George	5	2, L. R. S.	Owner. 7
560 J	Jamieson, James	V. L., 14, 15, 22	1, Armstrong's Survey	Tenant. 4
543	Latta, James	3	13, H. R. S.	Owner. 6
542 J	Latta, Jacob	3	13, H. R. S.	Tenant. 6
81 J	Lang, James	1 and 2	2, L. R. S.	Owner. 8
532 J	Latta, John	5	12, H. R. S.	Tenant. 6
	Logan, William	7	1, Armstrong's Survey	Tenant. 4
569 J	Marks, Robert W.	V. L. 2	1, Armstrong's Survey	Owner. 4
25 J	Mellis, Robert	Part 16	1, L. R. S.	Owner. 5
558 J	Mitchell, Valentine	2	15, H. R. S.	Owner. 1
36 J	Monteith, Alex.	19	1, L. R. S.	Owner. 5
37 J	Mulholland, James	20	1, L. R. S.	Owner. 5
112	Munro, Thomas	29	2, L. R. S.	Owner. 4
1	Murray, James	1	1, L. R. S.	Owner. 8
2	Murray, John	1	1, L. R. S.	Farmer's Son. 8
113	Munroe, Alexander	29	2, L. R. S.	Farmer's Son. 4
116	Munroe, John	30	2 L. R. S.	Farmer's Son. 4
114	Munro, Colin	29	2, L. R. S.	Farmer's Son. 4
26	Mellis, Thomas	Part 16	1, L. R. S.	Owner. 5
166	Murray, Robert	18	3, L. R. S.	Owner. 5
142 J	McDonald, Arch.	South half 2	3, L. R. S.	Owner. 8
143 J	McDonald, James	North half 2	3, L. R. S.	Owner. 8
10	McArthur, John	6	1, L. R. S.	Farmer's Son. 7
189 J	McCartney, Alex.	East half 30	3, L. R. S.	Owner. 4
190 J	McCartney, Robert	West half 30	3, L. R. S.	Owner. 4
103 J	McDonald, John	19	2, L. R. S.	Owner. 5
141 J	McDonald, Alex.	1	3, L. R. S.	Owner. 8
164 J	McDougall, Wm.	17	3, L. R. S.	Tenant. 5
157 J	McFarlane, Duncan	11	3, L. R. S.	Owner. 5
155 J	McFarlane, James	South half 10	3, L. R. S.	Owner. 5
556 J	McFarlane, John	5	14, H. R. S.	Owner. 7
161 J	McGregor, Hugh	14	3, L. R. S.	Occupant. 5
162 J	McGregor, John	15	3, L. R. S.	Owner. 5
163 J	McGregor, Arch.	16	3, L. R. S.	Owner. 5
568 J	McIntosh, David	V. L. 3, 8, 9 part 31	Arms'ng's sur. (see sub-div. 2)	Owner. 4
565	McKay, Donald	V. L. 32 and 33	1, Armstrong's Survey	Owner. 4
100 J	McKay, George T.	16	2, L. R. S.	Owner. 6
108 J	McKenzie, Simon	25	2, L. R. S.	Owner. 4
11 J	McLaren, John	South half 7	1, L. R. S.	Owner. 7
12 J	McLaren, Robert	North half 7	1, L. R. S.	Owner. 7
25 J	McLean, David	14 and 15	1, L. R. S.	Owner. 5
33	McLean, James	18	1, L. R. S. (see sub-div. 2)	Owner. 5
34	McLean, David	18	1, L. R. S.	Farmer's Son. 5

Revision by me

List of Names added to the printed list, in Polling Sub-Division No. 3, on

Judge,

List of Names added to the printed list, in Polling Sub-Division No. 3, on _____ Judge,

Revision by me _____ day of _____ 1884.

No.	NAME.	LOT.	CON. OR STREET.	P. O.

- No. on
P. O.
- 99 J M
 - 35 M
 - 101 J M
 - 536 J M
 - 546 J M
 - 547 M
 - 534 M
 - 45 J M
 - 39 J M
 - 526 J M
 - 13 M
 - 20 J M
 - 119 M
 - 527 J M
 - 541 M
 - 567 M
 - 539 M
 - 44 J
 - 104 J
 - 105
 - 46
 - 160 J
 - 531 J
 - 533 J
 - 544 J
 - 17 J
 - 43 J
 - 95 J
 - 173 J
 - 172 J
 - 545
 - 16
 - 32
 - 150
 - 158
 - 146
 - 551
 - 145
 - 82
 - 159
 - 83
 - 51

Polling Sub-Division No. 3—Continued.

No. on K. L. L.	NAME.	LOT.	CON. OR STREET.	Post Office.
99 J	McLean, James	South half 15	2, L. R. S.	Owner. 5
35	McLean, Andrew	18	1, L. R. S.	Farmer's Son. 5
101 J	McLean, John	17	2, L. R. S.	Owner. 5
536 J	McLean, Robert	8	12, H. R. S.	Owner. 5
546 J	McLean, Duncan	6	13, H. R. S.	Owner. 6
547	McLean, John E.	West half 5	13, H. R. S.	Farmer's Son. 6
534	McLean, Daniel	East half 6	12, H. R. S.	Owner. 6
45 J	McMillan, Wm.	26	1, L. R. S.	Owner. 4
39 J	McMillan, Miles	25	3, L. R. S.	Owner. 4
526 J	McTaggart, Nelson H.	Part 1	12, H. R. S.	Owner. 6
13	McLaren, Robt. Jr.	7	1, L. R. S.	Farmer's Son. 4
20 J	McNevin John	Part 13 and 14	1, L. R. S.	Tenant 5
119	McNaughton, John	23	3, L. R. S.	Farmer's Son. 4
527 J	Newall, Robert	2	12, H. R. S.	Owner. 6
541	Nichols, Thomas	Part 1	13, H. R. S.	Owner. 6
567	O'Neil, Wm.	3, Armstrong's Survey	1, L. R. S.	Owner. 4
539	Perkins, Samuel J.	Part of 1	13, H. R. S.	Owner. 6
44 J	Patterson, James	25	1, L. R. S.	Owner. 4
104 J	Plewes, George	21	2, L. R. S.	Owner. 5
105	Plewes, Wm. T.	21	2, L. R. S.	Farmer's Son. 5
46	Ross, John, Rev.	Part 27	1, L. R. S.	Owner. 4
160 J	Robertson, Thomas	13	3, L. R. S.	Owner. 5
531 J	Robertson, Peter	Part 4	12, H. R. S.	Owner. 6
533 J	Scott, John	5	12, H. R. S.	Owner. 7
544 J	Shepherd, John	4	13, H. R. S.	Owner. 6
17 J	Smillie, Benjamin	10	1, L. R. S.	Owner. 7
43 J	Smillie, James	24	1, L. R. S.	Owner. 4
95 J	Smillie, Samuel	11	2, L. R. S.	Owner. 5
173 J	Sproat, Wm.	20	3, L. R. S.	Farmer's Son. 5
172 J	Sproat, James	20	3, L. R. S.	Owner. 5
545	Stewart, Donald	East half 5	13, H. R. S.	Owner. 6
16 J	Stewart, John	9	1, L. R. S.	Owner. 7
32	Stewart, Alex.	9	1, L. R. S.	Farmer's Son. 7
150 J	Stewart, Walter	North half 6	3, L. R. S.	Owner. 7
158 J	Stewart, James	12	3, L. R. S.	Owner. 5
146 J	Stoneman, Wm.	3	3, L. R. S.	Owner. 7
551 J	Squier, George	3	14, H. R. S.	Tenant. 8
145 J	Short, John	3	3, L. R. S.	Tenant. 6
82 J	Short, Edmond J.	Part 1 and 2	2, L. R. S.	Tenant. 7
159	Stewart, John	12	3, L. R. S.	Farmer's Son. 5
83 J	Short, Jabez	Part 1 and 2	2, L. R. S.	Tenant. 7
51 J	Turner, Robert J.	Part 30	1, L. R. S.	Owner. 4

List of Names added to the printed list, in Polling Sub-Division No. 3, on Judge,

Revision by me

1887

No. of
ROLL

553
554
559
153
91
555

538

148
48
84
154
85

49
50

PAI

No. on
ROLL

563

PAI

List of Names added to the printed list, in Polling Sub-Division No. 3, on
Revision by me _____ Judge,
at a Court holden on the _____ day of _____ 1884.

No.	NAME.	LOT.	CON. OR STREET.	P. O.

Polling Sub-Division No. 3—Continued.

No. on ROLL.	NAME.	LOT.	CON. OR STREET.	Post Office.
553 J	Traquair, John	4,	14, H. R. S.	Owner. 7
554	Traquair, James	4	14, H. R. S.	Farmer's Son. 7
559	Traquair, Wm.	3	15, H. R. S.	Owner. 7
153 J	Tremmer, Wm.	North half 8	3, L. R. S.	Tenant. 7
91 J	Tremner, Thomas	South half 9	2, L. R. S.	Tenant. 7
555	Traquair, Robert	4	14, H. R. S.	Farmer's Son. 8
538 J	Varley, Robert	South half 2	13, H. R. S.	Owner. 6
148	Westcott, Chris.	5	3, L. R. S.	Owner. 7
48 J	Woodley, Thomas	28	1, L. R. S.	Owner. 4
84 J	Wood, John	4	2, L. R. S.	Owner. 7
154	Wood, Andrew	9	3, L. R. S.	Owner. 7
85	Wood, John Jr.	4	2, L. R. S.	Farmer's Son. 7
49 J	Young, John	29	1, L. R. S.	Owner. 4
50	Young, Robert	29	1, L. R. S.	Farmer's Son. 4

PART TWO.—List of Persons Entitled to Vote at Municipal Elections ONLY.

No. on ROLL.	NAME.	LOT.	CON. OR STREET.	Post Office.
563	McEwen, Hugh,	V. L. 29	1, Armstrong's survey	Owner. 4

PART THREE.—List of Persons Entitled to Vote at Elections to the Legislative Assembly ONLY.

NONE.

Revision by me _____
List of Names added to the printed list, in Polling Sub-Division No. 3, on _____
Judge,

MU

PAH

Comp

No. on
ROLL

446
447
403
458

217
448
488
226
227
487
497

413
427
245
246
404
405
406
455
414
449
425
476
428

491
517
205
490

454

List of Names added to the printed list, in Polling Sub-Division No. 3, on

Revision by me _____ Judge,

at a Court holden on the _____ day of _____ 1884.

No.	NAME.	LOT.	CON. OR STREET.	P. O.

VOTERS' LIST—1884.

MUNICIPALITY of the TOWNSHIP of TUCKERSMITH

PART ONE.—List of Persons entitled to Vote at BOTH Municipal Elections and Elections to the Legislative Assembly.

Polling Sub-Division No. 4.

Comprising the Fifth, Sixth, Seventh, Eighth, Ninth, Tenth, and Eleventh Concessions, H. R. S., and that part of the Fourth, Fifth, Sixth, and Seventh Concessions, L. R. S., South of the Mill Road.

No. on ROLL.	NAME.	LOT.	CON. OR STREET.	Post Office.
446	Allan, John C.	West half 7	7, H. R. S.	Owner. 2
447	J Allan, Wm.	8	7, H. R. S.	Owner. 2
403	J Archibald, Andrew	5	5, H. R. S.	Owner. 2
458	J Atkinson, Joseph	3	8, H. R. S.	Tenant. 2
217	J Brownlee, George	23	4, L. R. S.	Owner. 2
448	J Beatty, Samuel	9	7, H. R. S.	Owner. 2
488	J Brown Neil	9	9, H. R. S.	Owner. 2
226	J Brock, Robert	29	4, L. R. S.	Owner. 4
227	J Brock, George	29	4, L. R. S.	Owner. 4
487	J Burns, Wm.	8 West half 9	9, H. R. S.	Owner. 2
497	J Burns, James	4	10, H. R. S.	Owner. 6
413	J Cameron James	13	5, H. R. S.	Owner. 2
427	Campbell, John	8	6, H. R. S.	Owner. 2
245	J Cameron, John	30	6, L. R. S.	Owner. 2
246	Cameron, Peter	30	6, L. R. S.	Farmer's Son. 2
404	J Chesney, Wm.	6	5, H. R. S.	Tenant. 2
405	J Chesney, Hugh	8	5, H. R. S.	Occupant. 2
406	J Chesney, James	8	5, H. R. S.	Occupant. 2
455	J Clark, Richard	West half 13	7, H. R. S.	Owner. 2
414	J Coleman, Robert	14	5, H. R. S.	Owner. 2
449	J Cumming, James	10	7, H. R. S.	Owner. 2
425	J Cowan, David	East half 7	6, H. R. S.	Tenant. 2
476	J Cumming, Wm.	14	8, H. R. S.	Owner. 2
428	J Campbell, Wm.	8	6, H. R. S.	Owner. 2
491	J Dobie, John	Part 11	9, H. R. S.	Owner. 2
517	J Dobson, George	6	11, H. R. S.	Owner. 6
205	J Doig, John Jr.	15	4, L. R. S.	Owner. 5
490	Dobie, Wm.	Part 11	9, H. R. S.	Tenant. 2
454	J Edwards, James	East half 13	7, L. R. S.	Owner. 2

No. of
ROLL

- 524
- 480
- 478
- 519
- 493
- 225
- 232
- 222
- 223
- 224
- 424
- 435
- 436
- 486
- 420
- 415
- 419
- 445
- 484
- 485
- 487
- 469
- 416
- 517
- 481
- 423
- 410
- 411
- 456
- 472
- 221
- 468
- 461
- 442
- 421
- 443
- 238
- 237
- 440
- 494
- 441

List of Names added to the printed list, in Polling Sub-Division No. 4, on

Revision by me _____ Judge,

at a Court holden on the _____ day of _____ 1884.

No.	NAME.	LOT.	CON. OR STREET.	P. O.

Polling Sub-Division No. 4—Continued.

No. on ROLL.	NAME.	LOT.	CON. OR STREET.	Post Office.
524 J	Elder, Wm.	{ 9 2	11, H. R. S. } 10, H. R. S. }	Owner. 6
480 J	Elgie, Wm.	3	9, H. R. S.	Owner. 2
478 J	Ferguson, David	1	9, H. R. S.	Owner. 2
519 J	Fisher Joseph	8	11, H. R. S.	Owner. 5
493 J	Finlayson, Wm.	12	9, H. R. S.	Owner. 2
225 J	Fotheringham, Wm.	27 and North half 26	4, L. R. S.	Owner. 4
232 J	Gemmell, James	26	5, L. R. S.	Owner. 2
222	Gordon, Angus	North half 25 and 26	4, L. R. S.	Owner. 4
223	Gordon, Wm.	North half 25	4, L. R. S.	Farmer's Son. 4
224	Gordon, Alex.	North half 25	4, L. R. S.	Farmer's Son. 4
424 J	Hudson, Wm.	North half 6	6, H. R. S.	Tenant. 2
435 J	Houston, James	13	6, H. R. S.	Owner. 2
436	Houston, Sam. G.	13	6, H. R. S.	Farmer's Son. 2
486 J	Hunter, Simon	8 and West half 9	9, H. R. S.	Tenant. 6
420 J	Hyslop, John	3	6, H. R. S.	Owner. 2
415 J	Keating, Patrick	North half 6	6, H. R. S.	Owner. 2
419 J	Keating, Pat. Jr.	East half 4	6, H. R. S.	Owner. 2
445 J	Keefe, Michael	6	7, H. R. S.	Owner. 6
484 J	Kennedy, Angus	East half 7	9, H. R. S.	Tenant. 2
485 J	Kennedy, Neil	East half 7	9, H. R. S.	Tenant. 2
487 J	Kelley, Peter	10	9, H. R. S.	Owner. 2
469 J	Kyle, Wm.	Part 10	8, H. R. S.	Owner. 2
416	Keating, Stephen	South half 1	6, H. R. S.	Owner. 1
517	Keating, John	South half 1	6, H. R. S.	Farmer's Son. 1
481 J	Kinsman, Wm.	4 and 5	9, H. R. S.	Tenant. 2
423 J	Laidlaw, George	5	6, H. R. S.	Owner. 2
410 J	Leatherland Robt.	11	5, H. R. S.	Owner. 2
411	Leatherland, Wm J.	11	5, H. R. S.	Farmer's Son. 2
456 J	Love, John	14	7, H. R. S.	Owner. 2
472 J	Manson, David	12	8, H. R. S.	Owner. 2
221 J	Mason, Henry	South half 25	4, L. R. S.	Owner. 4
468 J	Moore, Peter	West half 10	8, H. R. S.	Owner. 2
461 J	Mundell, Wm. S.	7	8, H. R. S.	Owner. 2
442 J	McBride, Thomas	2	7, H. R. S.	Owner. 2
421 J	McConnell, John	West half 4	6, H. R. S.	Tenant. 1
443 J	McBride, Michael	West half 4	7, H. R. S.	Owner. 2
238	McCaa, Wm.	Part 27	5, L. R. S.	Owner. 4
237	McCaa, Alex.	28	5, L. R. S.	Owner. 4
440 J	LeConnell, Patrick	1	7, H. R. S.	Owner. 2
494 J	McDonald, Duncan	1	10, H. R. S.	Owner. 6
441	McConnell, James	1	7, H. R. S.	Farmer's Son. 2

Revision by me

List of Names added to the printed list, in Polling Sub-Division No. 4, on

Judge.

- 513
- 514
- 518
- 209
- 236
- 462
- 463
- 460
- 475
- 495
- 504
- 505
- 506
- 507
- 208
- 207
- 210
- 211
- 218
- 498
- 499
- 515
- 516
- 243
- 244
- 511
- 483
- 502
- 503
- 444
- 519
- 210
- 216
- 500
- 434
- 220
- 470
- 471
- 412
- 473
- 474
- 419
- 477
- 466

List of Names added to the printed list, in Polling Sub-Division No. 4, on
Revision by me _____ Judge,
at a Court holden on the _____ day of _____ 1884.

No.	NAME.	LOT.	CON. OR STREET.	P. O.

Polling Sub-Division No. 4--Continued.

No. on ROLL	NAME.	LOT.	CON. OR STREET.	Post Office.
513 J	McDonald, Donald	West half 4	11, H. R. S.	Owner. 6
514	McDonald, Donald Jr.	West half 4	11, H. R. S.	Farmer's Son. 6
518 J	McGregor, Duncan	7	11, H. R. S.	Owner. 6
209 J	McGonigle, Robert	18	4, L. R. S.	Owner. 2
236 J	McCaa, John	28	5, L. R. S.	Tenant. 4
462	McKay, Alex.	South half 6	8, H. R. S.	Owner. 2
463	McKay, Peter	South half 6	8, H. R. S.	Farmer's Son. 2
460 J	McKay, John	West half 4	8, H. R. S.	Owner. 2
475 J	McKay, Wm.	West half 13	8, H. R. S.	Owner. 2
495 J	McKay, Alex.	3	10, H. R. S.	Owner. 6
504	McKay, John	8	10, H. R. S.	Owner. 2
505	McKay, Wm.	8	10, H. R. S.	Farmer's Son. 6
506	McKay, Donald	8	10, H. R. S.	Farmer's Son. 6
507 J	McKay, Peter	West half 9	10, H. R. S.	Owner. 6
208 J	McKay, Donald	North half 17	4, L. R. S.	Owner. 5
207	McKay, George	South half 17	4, L. R. S.	Owner. 5
210 J	McKay, James	North half 19	4, L. R. S.	Owner. 2
211	McKay, John	North half 19	4, L. R. S.	Farmer's Son. 2
218 J	McKay, Hugh	24	4, L. R. S.	Owner. 4
498 J	McKinnon, Alex.	East half 5	10, H. R. S.	Owner. 6
499 J	McKinnon, Duncan	West half 5	10, H. R. S.	Owner. 6
515 J	McKinnon, Donald	5	11, H. R. S.	Owner. 6
516	McKinnon, John	5	11, H. R. S.	Farmer's Son. 6
243	McLean, Robert	29	6, H. R. S.	Owner. 2
244	McLean, John	29	6, H. R. S.	Farmer's Son. 2
511	McLoy, John Sr.	2	10, H. R. S.	Owner. 2
483 J	McLoy, John Jr.	East half 6	9, H. R. S.	Owner. 2
502 J	McMillan, Hugh	7	10, H. R. S.	Owner. 6
503	McMillan, Daniel	7	10, H. R. S.	Farmer's Son. 6
444 J	McNaughton, Wm.	3	7, H. R. S.	Owner. 2
519 J	McLoy, Wm.	2	10, H. R. S.	Owner. 2
210	McKay, Robert	24	4 L. R. S.	Farmer's Son. 2
216 J	McQueen, James	North half 22	4, L. R. S.	Owner. 4
500 J	McLoy, David	6	10, H. R. S.	Tenant. 6
434 J	McNight, Hugh	12	6, H. R. S.	Owner. 2
220	McKay, Malcolm	24	4, L. R. S.	Farmer's Son. 4
470 J	McTavish, James	11	8, H. R. S.	Owner. 2
471	McTavish, John	11	8, H. R. S.	Farmer's Son. 2
412 J	Nicholson, Alex.	12	5, H. R. S.	Owner. 2
473 J	Nichol, Alex.	East half 13	8, H. R. S.	Owner. 2
474	Nichol, David	East half 13	8, H. R. S.	Farmer's Son. 2
419 J	O'Brien, David	2	6, H. R. S.	Owner. 2
477 J	Patrick, Andrew	1	9, H. R. S.	Tenant. 2
466 J	Payne, David	West half 9	8, H. R. S.	Owner. 2

List of Names added to the printed list, in Polling Sub-Division No. 4, on

Remission by me

Judge,

No. of ROLL
 402
 512
 496
 422
 409 J
 437 J
 235
 523 J
 467 J
 230 J
 450
 451 J
 452 J
 508 J
 509 J
 459 J
 520 J
 521 J
 522 J
 492
 401 J
 432 J
 213 J
 433 J
 430 J
 431
 429 J
 457 J
 482 J
 501 J
 438 J
 465 J
 439
 206 J
 239
 240
 241
 242
 407
 400 J V
 426 J V
 408

List of Names added to the printed list, in Polling Sub-Division No. 4, on
 Revision by me _____ Judge,
 at a Court holden on the _____ day of _____ 1884.

No.	NAME.	LOT.	CON. OR STREET.	P. O.

Polling Sub-Division No. 4—Continued.

No. on ROLL.	NAME.	LOT.	CON. OR STREET.	Post Office.
402 J	Pickard, James	4	5, H. R. S.	Owner. 2
512 J	Pybus, Henry	3	11, H. R. S.	Tenant. 5
496 J	Pybus, John	4	10, H. R. S.	Tenant. 5
422 J	Quinlan, James	East half 4	7, H. R. S.	Tenant. 2
409 J	Reinke, John	10	5, H. R. S.	Owner. 2
437 J	Reily, Benjamin	West half 14	6, H. R. S.	Owner. 2
235	Rouat, David	27	5, L. R. S.	Farmer's Son. 4
523 J	Robb, Charles	10	11, H. R. S.	Owner. 5
467 J	Robinson, Robert	East half 10	8, H. R. S.	Owner. 2
230 J	Ross, Wm.	Part 24	5, L. R. S.	Owner. 4
450	Scott, Wm. Sr.	11	7, H. R. S.	Owner. 2
451 J	Scott, Wm. Jr.	12	7, H. R. S.	Owner. 2
452 J	Scott, Mathew	12	7, H. R. S.	Owner. 2
508 J	Sinclair, Joh	10	10, H. R. S.	Owner. 5
509 J	Sinclair, Wm.	1	11, H. R. S.	Tenant. 6
459 J	Sillery, Wm. J.	East half 4	8, H. R. S.	Owner. 2
520 J	Simpson, Thomas	Part 9	11, H. R. S.	Owner. 5
521 J	Simpson, James	Part 9	11, H. R. S.	Owner. 5
522 J	Simpson, Robert	Part 9	11, H. R. S.	Owner. 5
492	Smith, Wm.	Part 11	9, H. R. S.	Owner. 2
401 J	Sproat, John Jr.	3	5, H. R. S.	Tenant. 2
432 J	Sproat, Wm. Sr.	10	6, H. R. S.	Owner. 2
213 J	Sproat, Alex.	West half 21	4, L. R. S.	Tenant. 2
433 J	Sproat, Alex. Sr.	11	6, H. R. S.	Owner. 2
430 J	Story, Andrew	West half 9	6, H. R. S.	Owner. 6
431	Story, John	West half 9	6, H. R. S.	Farmer's Son. 2
429 J	Strong, George	East half 9	6, H. R. S.	Owner. 2
457 J	Story, George	1	8, H. R. S.	Tenant. 2
482 J	Traquair, John	4 and 5	9, H. R. S.	Tenant. 2
501 J	Teingleton, John	6	10, H. R. S.	Owner. 6
438 J	Taylor, James	East half 14	6, H. R. S.	Owner. 2
465 J	Torry, Alex.	West half 9	8, H. R. S.	Tenant. 2
439	Taylor, John	East half 14	6, H. R. S.	Farmer's Son. 2
206 J	Upshall, Charles	16	4, L. R. S.	Owner. 5
239	Walker, David	West half 29	5, L. R. S. (see sub-div. 2)	Owner. 4
240	Walker, John Sr.	East half 30	4, L. R. S.	Owner. 4
241	Walker, George	30	5, L. R. S.	Owner. 4
242	Walker, John Jr.	30	5, L. R. S.	Farmer's Son. 4
407	Ward, Matthew	9	5, H. R. S.	Owner. 2
400 J	Williams, Michael	1	5, H. R. S.	Owner. 2
426 J	Wright, Wm.	West half 7	6, H. R. S.	Occupant. 2
408	Ward, Joseph	9	5, H. R. S.	Farmer's Son. 2

List of Names added to the printed list, in Polling Sub-Division No. 4, on

Judge.

No. on
ROLL.

453 J

464 J

PAY

No. on
ROLL.

PAY

Mun

Tucke
of the
by the
electic
stitute
titled
A
or oth
errors

List of Names added to the printed list, in Polling Sub-Division No. 4, on

Revision by me _____ Judge,

at a Court holden on the _____ day of _____ 1884.

No.	NAME.	LOT.	CON. OR STREET.	P. O.

Polling Sub-Division No. 4--Continued.

No. on ROLL.	NAME.	LOT.	CON. OR STREET.	Post Office.
453 J	Winter, Robert	13	7, H. R. S.	Tenant. 2
464 J	Whitehead, Andrew	East half 9	8, H. R. S.	Owner. 1

PART TWO.—List of Persons Entitled to Vote at Municipal Elections ONLY.

No. on ROLL.	NAME.	LOT.	CON. OR STREET.	Post Office.
NONE.				

PART THREE.—List of Persons Entitled to Vote at Elections to the Legislative Assembly ONLY.

NONE.

The number of persons qualified to serve as Jurors in this Municipality, in 1884, is Four Hundred and Twelve (412).

WILLIAM McCONNELL, Clerk.

I, WILLIAM McCONNELL, Clerk of the Municipality of Tuckersmith, in the County of Huron, do hereby certify that parts of One and Three, of the within list, constitute a correct list for the year 1884 of all persons appearing by the last revised Assessment Roll of the said Municipality, to be entitled to vote at elections for members of the Legislative Assembly, and that parts One and Two constitute a correct list for said year of all persons appearing by the said Roll to be entitled to vote at municipal elections in said Municipality.

And I hereby call upon all electors to examine the said list, and if any omissions or other errors are perceived therein to take immediate proceedings to have the said errors corrected according to law.

Dated this 10th day of July, 1884.

WILLIAM McCONNELL,
TOWNSHIP CLERK, Seaforth P. O.

List of Names added to the printed list, in Polling Sub-Division No. 4, on

Revision by me

Judge,

*List of Names added to the printed list, in Polling Sub-Division No. 4, on
Revision by me _____ Judge,
at a Court holden on the _____ day of _____ 1884.*

No.	NAME.	LOT.	CON. OR STREET.	P. O.

VOTERS' LIST—1884.



I,.....
..... Judge
of the County Court of the County of Huron, pursuant to the Eighth Section of
" The Voters' List Act of 1876," do hereby certify that the within is a corrected copy
of the List of Voters for the year 1884, received by me from the Clerk of the Muni-
cipality of the Township of Tuckersmith, according to my revision and correction
thereof, pursuant to the provisions of the said Act.

Dated at the.....of.....
in the said County, this.....day of.....
.....1884.

.....

Revision by me

List of Names added to the printed list, in Polling Sub-Division No. 4, on

Judge,

