



**CIHM/ICMH  
Microfiche  
Series.**

**CIHM/ICMH  
Collection de  
microfiches.**



**Canadian Institute for Historical Microreproductions / Institut canadien de microreproductions historiques**

**© 1987**

Technical and Bibliographic Notes/Notes techniques et bibliographiques

The Institute has attempted to obtain the best original copy available for filming. Features of this copy which may be bibliographically unique, which may alter any of the images in the reproduction, or which may significantly change the usual method of filming, are checked below.

L'Institut a microfilmé le meilleur exemplaire qu'il lui a été possible de se procurer. Les détails de cet exemplaire qui sont peut-être uniques du point de vue bibliographique, qui peuvent modifier une image reproduite, ou qui peuvent exiger une modification dans la méthode normale de filmage sont indiqués ci-dessous.

- Coloured covers/  
Couverture de couleur
- Covers damaged/  
Couverture endommagée
- Covers restored and/or laminated/  
Couverture restaurée et/ou pelliculée
- Cover title missing/  
Le titre de couverture manque
- Coloured maps/  
Cartes géographiques en couleur
- Coloured ink (i.e. other than blue or black)/  
Encre de couleur (i.e. autre que bleue ou noire)
- Coloured plates and/or illustrations/  
Planches et/ou illustrations en couleur
- Bound with other material/  
Relié avec d'autres documents
- Tight binding may cause shadows or distortion along interior margin/  
La reliure serrée peut causer de l'ombre ou de la distorsion le long de la marge intérieure
- Blank leaves added during restoration may appear within the text. Whenever possible, these have been omitted from filming/  
Il se peut que certaines pages blanches ajoutées lors d'une restauration apparaissent dans le texte, mais, lorsque cela était possible, ces pages n'ont pas été filmées.
- Additional comments:/  
Commentaires supplémentaires:

- Coloured pages/  
Pages de couleur
- Pages damaged/  
Pages endommagées
- Pages restored and/or laminated/  
Pages restaurées et/ou pelliculées
- Pages discoloured, stained or foxed/  
Pages décolorées, tachetées ou piquées
- Pages detached/  
Pages détachées
- Showthrough/  
Transparence
- Quality of print varies/  
Qualité inégale de l'impression
- Includes supplementary material/  
Comprend du matériel supplémentaire
- Only edition available/  
Seule édition disponible
- Pages wholly or partially obscured by errata slips, tissues, etc., have been refilmed to ensure the best possible image/  
Les pages totalement ou partiellement obscurcies par un feuillet d'errata, une pelure, etc., ont été filmées à nouveau de façon à obtenir la meilleure image possible.

This item is filmed at the reduction ratio checked below/  
Ce document est filmé au taux de réduction indiqué ci-dessous.

10X	12X	14X	16X	18X	20X	22X	24X	26X	28X	30X	32X
					✓						

The copy filmed here has been reproduced thanks to the generosity of:


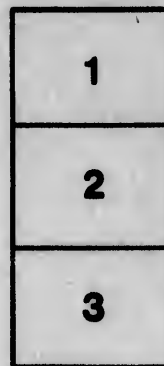

D. B. Weldon Library  
University of Western Ontario  
(Regional History Room)

The images appearing here are the best quality possible considering the condition and legibility of the original copy and in keeping with the filming contract specifications.

Original copies in printed paper covers are filmed beginning with the front cover and ending on the last page with a printed or illustrated impression, or the back cover when appropriate. All other original copies are filmed beginning on the first page with a printed or illustrated impression, and ending on the last page with a printed or illustrated impression.

The last recorded frame on each microfiche shall contain the symbol  $\rightarrow$  (meaning "CONTINUED"), or the symbol  $\nabla$  (meaning "END"), whichever applies.

Maps, plates, charts, etc., may be filmed at different reduction ratios. Those too large to be entirely included in one exposure are filmed beginning in the upper left hand corner, left to right and top to bottom, as many frames as required. The following diagrams illustrate the method:



L'exemplaire filmé fut reproduit grâce à la générosité de:

D. B. Weldon Library  
University of Western Ontario  
(Regional History Room)

Les images suivantes ont été reproduites avec le plus grand soin, compte tenu de la condition et de la netteté de l'exemplaire filmé, et en conformité avec les conditions du contrat de filmage.

Les exemplaires originaux dont la couverture en papier est imprimée sont filmés en commençant par le premier plat et en terminant soit par la dernière page qui comporte une empreinte d'impression ou d'illustration, soit par le second plat, selon le cas. Tous les autres exemplaires originaux sont filmés en commençant par la première page qui comporte une empreinte d'impression ou d'illustration et en terminant par la dernière page qui comporte une telle empreinte.

Un des symboles suivants apparaîtra sur la dernière image de chaque microfiche, selon le cas: le symbole  $\rightarrow$  signifie "A SUIVRE", le symbole  $\nabla$  signifie "FIN".

Les cartes, planches, tableaux, etc., peuvent être filmés à des taux de réduction différents. Lorsque le document est trop grand pour être reproduit en un seul cliché, il est filmé à partir de l'angle supérieur gauche, de gauche à droite, et de haut en bas, en prenant le nombre d'images nécessaire. Les diagrammes suivants illustrent la méthode.

ails  
du  
odifier  
une  
page

rrata  
o

elure,  
n à



32X

*Chas. Pe...*

# ◀VOTERS' LIST▶

FOR THE

# Township of Delaware

FOR 1883.

The Sheriff shall immediately upon the receipt of his copies cause one of them to be posted up in a conspicuous place in the Court House. The Clerk of the Peace upon the receipt of his copies shall cause one of them to be posted up in a conspicuous place in his office. Every Public or Separate School Head Master or Mistress shall in like manner post up one of his or her copies on the door of the School House; and every Postmaster shall post up one of his copies in his Post Office.—39 Vic., Chap. 11, Sec. 2.

Tendon, Ont. :


ADVERTISER PRINTING COMPANY, 418 RICHMOND STREET.

1883.

*W.C.C.*

*E.F.M.*

1771-1772



# VOTERS' LIST

FOR THE

## TOWNSHIP OF DELAWARE

FOR 1883.

### SCHEDULE OF POST OFFICES.

1 DELAWARE.	4 TEMPO.
2 LAMBETH.	5 CALDER.
3 BYRON.	7 RAFFER.
8 SOUTHWOLD STATION.	

### POLLING SUBDIVISION NO. 1.

Comprising all lands in the Township of Delaware lying East of 2nd Concession Line and North of Lot 8. Polling in S. H. in S. S. No. 1.

PART I.—Persons entitled to vote at both Municipal Elections and Elections to the Legislative Assembly.

No. on Roll.	Name.	Con.	Lot.	P.O.
151	Anderson J L.....	3	pt 6	Owner 1
312	Armstrong Walter.....	Gore	pt D	Owner 3
312	Armstrong William.....	Gore	pt D	Owner 3
326	Batman Thomas.....	Gore	pt C	Owner
158	Bain John.....	2	pt 7	Owner 1
J 209	Banghart Jesse.....	3	pt 4	Owner 1
253	Best John.....	4	pt 3	Owner 2
254	Best Henry.....	4	pt 3	Owner 2
J 216	Blashill Tyndall.....	3	pt 7	Owner 1 See No. 3
J 145	Bradt James.....	2	pt 3	Owner 1
263	Bransten W.....	4	pt 7	Tenant 2
J 209	Banghart L.....	3	pt 4	Tenant 1
J 107	Brayford Wm.....	2	pt 5	Tenant 1
107	Cornel Bruin.....	2	pt 5	Owner 1 See No. 2
151	Christian William.....	2	pt 5	Owner 1
251	College W W.....	4	pt 2	Owner 3 See No. 2
J 251	College Andrew.....	4	pt 2	Tenant 3 See No. 2
337	Cook Frederick.....	Gore	P K O	Owner 3

## TOWNSHIP OF DELAWARE

No. on Roll.	Name.	Con.	Lot.	P.O.
J 210	Colvin Andrew	3	pt 5 and 6	Owner 1
210	Colvin Andrew, jr	3	pt 5 and 6	Owner 1
334	Comfort Albert	Gore	King St.	Owner 3
313	Cornell Aaron	Gore	pt D	Owner 3
J 148	Cornell Simon	2	pt 4	Owner 1
J 326	Cooke Jeffrey	Gore	pt C	Owner 3
J 202	Crawford Dennis	3	pt 1	Owner 3
J 309	Culver Alfred	Gore	pt A	Owner 1
J 208	Craig Hugh	3	pt 3	Owner 1
J 261	Deadman Alfred	4	pt 5	Owner 2
261	Deadman A. G.	4	pt 5	Owner 2
J 260	Deadman W. H.	4	pt 5	Owner 2
J 144	Dowling Samuel	2	pt 3	Owner 1
J 140	Doyle William	2	pt 1	Owner 1
139	Doyle Benjamin	2	pt 1	Owner 1
154	Dingman Charles	2	pt 6	Owner 2
139	Doyle Elmer	2	pt 1	F. Son 1
J 154	Dingman Casper	2	pt 6	Tenant 1
J 16	Elliott Richard	2	pt 7	Owner 1
J 161	Elliott John	2	pt 7	Owner 1
J 315	Elson John	Gore	pt D	Owner 3
J 314	Elson Warren	Gore	pt D	Owner 3
J 160	Elvidge Edward	2	pt 7	Owner 1
J 153	Eichenberger Samuel	2	pt 6	Owner 1
J 330	Evison William	Gore	pt A	Tenant 3
J 153	Eichenberger Jacob	2	pt 6	Owner 1
J 253	Fyke Augustus	4	pt 5	Owner 2
311	Fisher John	Gore	pt C	Owner 3
163	Folett John	2	pt 7	Tenant 1
J 305	Fonger William	Gore	pt A E	Owner 1
J 144	Fonger Murray	2	pt 3	Owner 1
162	Folett James	2	pt 6	Tenant 1
J 323	Fonger Geo.	Gore	pt C	Owner 3
J 151	Fortner Jeriah	2	pt 5	Tenant 1 See No 2
J 215	Gilbert David	3	pt 7	Owner 1
215	Gilbert Abraham	3	pt 7	Owner 1
J 320	Grantham William	Gore	pt A	Owner 3
J 142	Gilders Samuel	2	pt 2	Owner 1
114	Garnett George	2	pt 5, 6	Owner 1 See No. 2
J 310	Humphrey Wm B.	Gore	pt A	Owner 3
J 147	Heatley William	2	pt 4	Owner 1



VOTERS' LIST.

3

No. on Roll.	Name.	Con.	Lot.	P.O.
J 321	Hartnell T J.....	Gore	pt A	Owner 3
143	Heck Paul .....	2	pt 2	Owner 1
J 307	Hull J D.....	Gore	pt A E	Owner 1
J 257	Ireland George .....	4	pt 4	Owner 2
J 256	Ireland Walter .....	4	pt 4	Owner 2
J 306	Ireland John .....	Gore	pt A E	Owner 2
264	Ireland John .....	4	pt 7	Owner 2
				See No. 3
335	Janes Henry .....	S	King-st B & C	Owner 1
J 152	Kean-dy Thomas .....	2	pt 5	Owner 1
J 329	Kilbourne Robt, jr.....	Gore	pt C	Owner 3
J 319	Kilbourne Burley .....	Gore	pt C	Owner 3
J 316	Kilbourne Samuel.....	Gore	pt D	Owner 3
J 317	Kilbourne Timothy M.....	Gore	pt D	Owner 3
J 249	Kilbourne Benjamin.....	4	pt 1	Owner 3
J 327	Kilbourne Jas E.....	Gore	pt D	Owner 3
318	Kilbourne Ira.....	Gore	pt D	Tenant 3
155	Lealie Wm, sr.....	2	pt 6	Owner
207	Luce Assa.....	2	pt 3	Owner 1
262	McLellan Nelson .....	4	pt 6	Owner 2
259	McLellan Edward .....	4	pt 5	Tenant 2
262	McLellan Harvey .....	4	pt 6	Owner 2
212	McKay Philip.....	4	pt 6	Owner 2
J 207	Munoz John .....	3	pt 3	Tenant 1
J 201	Merian Wesley .....	3	pt 1	Owner 3
J 252	Nichols S F.....	4	pt 4	Owner 2
322	Nichols David .....	Gore	pt B	Owner
J 204	Noxel August.....	3	pt 2	Owner 3
J 248	Ormond Stephen .....	4	pt 1	Owner 3
J 200	Phillips Ebeneser .....	3	pt 1	Owner 1
163	Paul John .....	2	pt 7	Owner
J 149	Paul Robert .....	2	pt 4	Owner 1

90

No. on Roll.	Name.	Con.	Lot.	P.O.
332	Quackinbosh Rhinard		n Kg	Owner 3
156	Reid Christian	2	pt 6	Owner 1
331	Reynolds John	Gore	pt C	Owner 3
J 205	Scott William	4	W 7	Owner 2 See No. 3
J 205	Sharp Andrew	3	pt 2	Owner 1
339	Sutton Samuel	N King	B C	Owner 3
J 141	Sharp John	2	pt 1	Owner 1
J 206	Stephen Robert W	3	pt 3 & 4	Owner 2
266	Tye Samuel	4	pt 7	Owner 2 See No. 3
214	Tunks Richard	3	pt 6	Owner 1
J 255	Uptigrove Joseph	4	pt 4	Owner 3
263	Vanstone James	4	pt 7	Owner 2
J 157	Vanstone S J	2	pt 6	Owner 1
159	Wilson Little	2	pt 7	Owner 1
J 203	Ward John	3	pt 2	Owner 3
211	Whitehead Daniel	3	pt 6	Owner 1
J 211	Whitehead Willet	3	pt 6	Tenant 1
J 211	Whitehead K M	3	pt 6	Tenant 1
213	Whitehead Zenas	3	pt 6	Owner 1
J 325	Woodhull Samuel	Gore	pt A B	Owner 3
333	Woodhull Trueman	N King	B A	Owner 3
328	Wilson Robert	Gore	pt C	Owner 3
146	Wright Wm	2	pt 3	Owner 1
J 250	Wilkins Collingwood	4	pt 1	Owner 3

114 ———  
PART II.—Persons entitled to vote at Municipal Elections only.

NONE.

**POLLING SUBDIVISION NO. 2.**

Comprising all lands in the Township of Delaware lying North of Lot 13 and West of the 2nd Concession Line. Polling Town Hall, Village of Delaware.

**PART I.—Persons entitled to vote at BOTH Municipal Elections and Elections to the Legislative Assembly.**

No. on Roll.	Name.	Con.	Lot.	P.O.
J 2	Acres Henry	W Main	10-14	Tenant 1
J 17	Ackland John	D	pt 4	Owner 1
J 78	Auld John	1	pt 9	Tenant 1
J 117	Burt William	1	pt 12	Tenant 1 See No. 3
J 63	Bremner Alexander	D	pt 1, 2	Owner 1
343	Branton William	D	8	Owner 1
70	Branton George	D	8	F Son 1
J 58	Behnke John	W Vict	11, 12	Owner 1
3	Bodkin Robert	W Main	9	Tenant 1
104	Bennett George	1	pt 5	Tenant 1
34	Bennett Robt	S King	3	Owner 1
J 106	Cornell Bruin	1	pt 5	Owner 1 See No. 1
82	Christian Anthony	D	pt 11	Owner 1
80	Cudney Rodney	D	pt 11	Owner 1
251	College W W	1	pt 2 & 3	Owner 3 See No. 1
251	College Andrew	1	pt 2 & 3	Tenant 1 See No 1
14	Collins Richard	King st	4 & 5	Tenant 1
23	Dennis Thomas	W Main	12-15	Owner 1
84	Darch Thomas	D	pt 11	Owner 1
50	Dowling Robert	N King	2, 3	Owner 1
50	Dowling Nicholas	N King	2, 3	Tenant 1
82	Davidson Francis	D	pt 11	Tenant 1
45	Dudenhoffer Wm	Park	18	Tenant 1
26	Elsie Robert	E York	31, 32	Owner 1
151	Fortner Jeriah	E York	27	Owner 1 See No. 1
52	Francis Abraham	D pks	1, 2, 4, 5	Tenant 1
4	Fitzallen John	E Main	16	Owner 1
68	Fox Charles J.	D	pt 6	Owner 1
J 4	Fitzallen Ernest	E Main	16	Tenant 1

No. on Roll.	Name.	Con.	Lot.	P.O.
J 73	Gibson E A.....	D	8	Tenant 1
J 67	Gibson Richard.....	D	4	Owner 1
114	Garnet Henry.....	1	10	Owner 1
103	Greer Lewis.....	1	pt 5	Tenant 1
J 81	George Thomas W.....	D	pt 12	Owner 1
7	Godfrey George.....	E Main	11	Owner 1
1	Grant William.....	D	pt 5	Owner 1
59	Goff David.....	W	Victoria 7,8,9	Owner 1
J 114	Garnett George.....	1	10	Owner 1
				See No. 1
54	Granger Augustus.....	S	Harris 75 to 77	Owner 1
91	Hilton James.....	1	pt 4	Owner 1
95	Hotham John.....	Harris at	15	Owner 1
J 71	Holmes T F.....	D	pt 7	Owner 1
J 105	Hay Walter.....	1	pt 5	Owner 1
112	Hacker Wm.....	1	pt 8	Owner 1
102	Harris Gilbert.....	1	pt 5	Owner 1
345	Hay James.....	E York	30	Income 1
J 102	Harris Wm.....	1	pt 5	Owner 1
J 111	Hammond George.....	1	pt 8	Tenant 1
J 111	Hammond Henry.....	1	pt 8	Tenant 1
J 69	Hill George.....	D	pt 6	Owner 1
J 77	Heatly Frank.....	D	pt 10	Tenant 1
J 77	Heatly George.....	D	pt 10	Tenant 1
97	Hall William.....	N Harris	18	Owner 1
98	Hill John.....	S Harris	2, 3	Owner 1
10	Harker William.....	W York	20, 21	Owner 1
35	Harris James.....	S King	6	Owner 1
J 62	Haight Adam.....	1	pt 1	Tenant 1
J 113	Hay John.....	1	pt 9	Tenant 1
99	Hotham Abraham.....	Harris at	16, 17	Owner 1
91	Hilton Friend.....	1	pt 4	Tenant 1
31	Heath Thomas.....	D	pt 4	Owner 1
J 56	Hamilton John.....	Park	6	Owner 1
113	Hay George.....	1	pt 8	Tenant 1
J 83	Johnstone William.....	1	W 11	Tenant 1
J 83	Johnstone Wallace.....	D	W 10	Tenant 1
83	Johnstone Henry.....	D	pt 10	Tenant 1
110	Jell Horatio.....	1	pt 7	Owner
J 100	Jeffry James.....	1	pt 5	Owner 1
83	Johnstone John.....	D	pt 10	Owner 1
83	Johnstone David.....	D	pt 11	Owner 1
J 12	Jarvis Francis.....	S Bridge	1, 7	Owner 1
24	Janes William.....	D	pt 4	Owner 1
J 36	Jennings John.....	N King	15	Owner 1
70	Jickles Francis.....	D	pt 6	Owner 1
87	Johnston Thos.....	D	pt 12	Tenant 1
				See No. 3.
92	Karl Leonard.....	HR	12	Owner 1
47	Knowles J W.....	N King at	7	Owner 1

VOTERS' LIST.

No. on Roll.	Name.	Con.	Lot.	P.O.
	8 Lawson David	E Main	12	Owner 1
	11 Lockwood Henry	S Bridge st	9	Owner 1
	96 Link James	S Harris st	6	Owner 1
	97 Lackey Wm	N Harris	pt 18	Tenant 1
	344 McDonald John	Pt Park	1	Tenant 1
	93 Mercer Albert	S Harris	8	Owner 1
	5 McLaren Alex	E Main	10, 30	Owner 1
J	109 Merrill J B		1 pt 6	Owner 1
J	108 Merrill Sylvester		1 pt 6	Owner 1
J	60 McEwen John		1 pt 1	Owner 1
J	61 McEwen Thos		1 pt 1	Owner 1
J	75 Mahler George	D	pt 6	Owner 1
	42 Moore James	S King	8	Owner 1
	16 Montgomery Robert	D P K	18	Owner 1
	94 Maier John	N Harris st	14	Owner 1
	43 Munn Francis	W York	19	Owner 1
	55 Mahler John	E pr Abt	3, 4, 5	Owner 1
J	72 Ormiston Thos	D	E 7	Owner 1
J	110 Pearce Geo		1 pt 7	Owner 1
	76 Parkins Abraham	D	pt 9	Owner 1
J	79 Parkins John	D	pt 10	Owner 1
	48 Paine Benjamin	D	P K 3	Owner 1
J	9 Parfitt Albion	S King	2	Owner 1
	39 Peacock Simeon	W Main	5	Owner 1
	29 Potter Geo	E York	22, 23	Owner 1
	66 Quirie James	D	1, 2, 3	Owner
J	37 Robertson Chas	W York	20, 21	Owner 1
	45 Rawlings Henry	D P K	18	Owner 1
	85 Regan Timothy	S Harris	9	Owner 1
	308 Smith Cumberford	Gore	pt A E	Owner 3
J	116 Scott Thomas		1 pt 12	Owner 1 See No. 3
	104 Scott Hugh, jr		1 pt 5	Owner 1 See No. 3
	15 Scott Matthews	S King st	6	Tenant 1
	15 Scott James	S King st	6	Owner 1
J	74 Sutherland Samuel	D	pt 9	Tenant 1
	74 Sutherland John	D	pt 9	Owner 1

113

No. on Roll.	Name.	Con.	Lot.	P.O.
79	Shore John	D	pt 12	Owner 1
33	Stewart James	E Main st	11	Owner 1
J 40	Sparkman Ed	S King st	pt 3	Owner 1
65	Simmons Charles	1 & D	pt 2, 3	Owner
116	Scott Thomas H	1	pt 12	F Son 1
33	Stewart William	E York	65 to 68	Owner 1
J 63	Turbull Robert	D	pt 1, 2	Owner 2
64	Tiffany Albert	D & 1	1 & 2	Owner 1
49	Thrower Stephen	N King st	10	Owner 1
32	Thrower Charles	W Main st	3, 4	Owner 1
J 64	Tiffany John A	D & 1	1 & 2	Owner 1
18	Tupholme George	S Bridge	5, 6	Owner 1
J 101	Vail Lewis	1	pt 5	Owner 1
6	Vail Aaron	E York st	33, 30	Owner 1
J 115	Weylor Christian	1	pt 11	Owner 1
J 171	Weylor Martin	1	pt 11	Owner 1
25	Whittaker Wm	N King	8, 9	Tenant 1
J 73	Winthrop F	D	8	Tenant 1

131

## PART II.—Persons entitled to vote at Municipal Elections ONLY.

28	Foster John	E York st	26	Tenant 1
44	Harwood W H	W Main	12	Tenant 1
38	Peacock George	N King	15	Owner 1
21	Pincombe Samuel	N Pleasant	1, 2, 3	Owner 1
53	Pincombe John	E pr Abt	5, 6, 7, 9	Owner 1
19	Wagoner Simon	S Bridge	3	Tenant 1
211	Whitehead Daniel	S King	1	Owner 1

**POLLING SUBDIVISION No. 3.**

Comprising all lands in the Township of Delaware between Wards Nos. 1 and 2 on the north, and line between lots 17 and 18 on the south. Polling in S. H. in S. S. No. 4.

**PART I.—Persons entitled to vote at BOTH Municipal Elections and Elections to the Legislative Assembly.**

No. on Roll.	Name.	Con.	Lot.	P.O.
286	Adams Samuel .....	4	pt 16	Owner 2
287	Allan Henry .....	4	pt 18	Owner 2
J 287	Allan Josephus .....	4	pt 16	Owner 2
J 180	Adams William.....	2	pt 13	Owner 7
J 174	Adams Thomas .....	2	pt 12	Owner 7
117	Burt William.....	2	pt 13	Tenant 1 See No. 2
176	Bidner Joseph.....	2	pt 12	Owner 1
J 284	Bell William .....	4	pt 16	Owner 7
227	Bell Alexander .....	3	pt 15	Owner 7
J 227	Bell William .....	3	pt 15	Owner 7
277	Bodkin William.....	4	pt 13	Tenant 7
J 277	Bodkin J L.....	4	pt 13	Owner 7
J 225	Bodkin Alexander.....	3	pt 14	Owner 7
J 173	Bignall Thomas.....	1	pt 14	Owner 1
J 179	Beach Jonas .....	2	pt 13	Owner 7
J 173	Bignall William.....	2	pt 11	Owner 2
J 220	Bignall George .....	3	pt 12	Owner 7
216	Blashill Tindall.....	3	pt 8	Owner 1 See No. 1
165	Blinn Robert .....	2	pt 8	Owner
179	Beach George.....	2	pt 13	F. Son 7
346	Bobier John .....	D	pt 14	Owner 1
J 118	Craig David .....	1	pt 13	Owner 1
J 110	Craig Joseph .....	1	pt 13	Owner 1
J 275	Campbell Arch'd .....	4	12	Tenant 7
J 274	Carey Edward .....	4	pt 11	Owner 7
220	Carey John.....	3	pt 10	Owner
J 288	Cook Wm.....	4	pt 17	Owner 2
J 219	Carley Lafayette .....	3	pt 9	Owner 1
J 168	Carley Alonzo.....	2	pt 9	Owner 1
J 275	Campbell Neill .....	4	12	Tenant 2
268	Element William.....	3	pt 9	Owner
J 270	Field William .....	4	pt 10	Owner 7

No. on Roll	Name	Con.	Lot	P.O.
J 166	Fortner Andrew	2	pt 8	Owner 1
166	Fortner Samuel	2	pt 8	F. Son 1
J 290	Henderson John	4	pt 17	Owner 2
				See No. 4
172	Howlett Robt.	2	pt 11	F. Son 7
J 290	Henderson James, jr.	4	pt 17	Owner 2
				See No. 4
J 290	Henderson Donald	4	pt 17	Owner 2
				See No. 4
J 288	Hopkins G W	4	pt 17	Owner 2
223	Howlett Joseph	3	pt 12 & 13	Owner 7
222	Hammond Andrew	3	pt 13	Owner 7
J 217	Hull Francis, jr.	3	pt 8	Owner 1
J 185	Hammond John	2	pt 17	Tenant 7
J 183	Hall Austin	2	pt 15	Owner 1
172	Howlett John	2	pt 11	Owner 7
J 175	Howlett Ephraim	2	pt 12	Owner 7
167	Hughson Benson	2	pt 9	F. Son 7
217	Hull Francis, sen	3	pt 8	Owner 1
222	Hammond James	3	pt 13	F. Son 7
167	Hughson W D	2	pt 9	Owner 1
J 264	Ireland John	4	pt 9	Owner 7
				See No. 1
J 178	Ireland David	2	pt 13	Owner 1
J 126	Johnston John, jr.	1	pt 17	Owner 5
J 124	Johnson Henry	1	pt 16, 17	Owner 5
J 87	Johnson Thomas	1	pt 16, 17	Owner 1
				See No. 2
128	Jones Henry	2	pt 16	Owner 5
				See No. 4
J 280	Kelly William	4	pt 14	Owner 7
J 279	Kelly Andrew	4	pt 14	Tenant 2
279	Kelly Jas, sr.	4	pt 14	Owner 2
J 228	Kaiser John	3	pt 14	Owner 7
J 122	Kennedy Daniel	1	pt 16	Tenant 1
J 273	Kilburn J R.	4	pt 11	Owner 2
165	Leaker Wm H	2	pt 8	Tenant 1
283	McFarlane Alex	4	pt 15	Owner 7
J 283	McFarlane Geo	4	pt 15	Owner 7



VOTERS LIST.

P.O.  
 Owner 1  
 Son 1  
 Owner 2  
 No. 4  
 Son 7  
 Owner 2  
 No. 4  
 Owner 2  
 No. 4  
 Owner 2  
 Owner 7  
 Owner 7  
 Owner 1  
 Tenant 7  
 Owner 1  
 Owner 7  
 Owner 7  
 Son 7  
 Owner 1  
 Son 7  
 Owner 1  
 Owner 5  
 Owner 5  
 Owner 1  
 No. 2  
 Owner 5  
 No. 4  
 Owner 7  
 Tenant 2  
 Owner 2  
 Owner 7  
 Tenant 1  
 Owner 2  
 Owner 7  
 Owner 7  
 Tenant 1  
 Owner 7  
 Owner 7

No. on Roll.	Name.	Con.	Lot.	F.O.
J 282	Monteith Geo.	4	pt 15	Owner 7
229	Monteith Arch	3	pt 16	Owner 7
229	Monteith A C.	3	pt 16	Owner 7
229	Monteith Robert	3	pt 16	Owner 7
J 184	McAuley Henry	2	pt 16	Owner 1
184	McAuley Neil	2	pt 16	Owner 1
182	McAuley Daniel	2	pt 15	Owner 1
J 232	Monteith William	3	pt 17	Owner 7
J 232	Monteith John	3	pt 17	Owner 7
176	Murphy John	2	pt 12	Tenant 1
S 169	Milne William	2	pt 9, 10	Owner 7
J 231	Parsons John	3	pt 17	Owner 2
269	Pow Peter	4	pt 9	Owner 2
268	Petch A W.	4	pt 9	Owner 2
J 186	Powell Charles, jr.	2	pt 17	Owner 1
J 186	Powell Richard	2	pt 17	Owner 1
268	Patterson Wm, sen	3	pt 9	Tenant 2
J 268	Patterson Wm, jr.	3	pt 9	Tenant 2
J 267	Ryckman David	4	pt 8, 9	Owner 2
J 164	Ralph Edward	2	pt 8	Owner 1
263	Scott William	4	W 8	Owner 2 See No. 1
J 271	Sifton John	4	pt 10	Owner 7
271	Sifton Charles	4	pt 10	Owner 2
272	Sifton Crozier	4	pt 10	Tenant 2
218	Sifton Henry	3	pt 8	Owner
J 226	Scott Joseph	3	pt 14	Owner 7
J 224	Scott William	3	pt 13	Owner 7
J 86	Summer Daniel	D	pt 15	Owner 1
120	Scott Thomas	1	pt 14	Tenant 1
J 170	Scaynes Samuel, sr	2	pt 10	Tenant 1
J 181	Scott Hugh, jr	2	pt 14	Owner 1
J 116	Scott Thomas	2	pt 13	Owner 1 See No. 2
120	Scott James	1	pt 14	Tenant 1
120	Scott Wilham	1	pt 14	Tenant 1
120	Scott Nelson	1	pt 14	Tenant 1
120	Scott Thomas	1	pt 14	Tenant 1
266	Tye Samuel	4	pt 8	Owner 2 See No. 1
J 276	Telbot John	4	pt 13	Owner 7

103

No. on Roll	Name	Con.	Lot	P.O.
J 281	Wilsie Elvin .....	4	pt 15	Owner 7
228	Weylor Jacob .....	3	pt 15	Owner 7
J 221	Winnacott Emmanuel .....	3	pt 11	Owner 7
J 171	Weylor Martin .....	2	pt 11	Owner 1
				See No. 2
J 123	We'd Stephen .....	1	pt 15	Owner 5
				See No. 4.
J 125	Weld Joseph .....	1	pt 15	Owner 1
230	Wilson Richard .....	3	pt 16	Owner 2
J 221	Winnacott John .....	3	pt 11	Tenant 7

///

**PART II.—Persons entitled to vote at Municipal Elections only.**

177 Lewis Samuel..... 2 pt 12 Tenant 1



## POLLING SUBDIVISION NO. 4.

Comprising all lands in the Township of Delaware, lying south of Lot 17.  
Polling in S. H., in S. S. No. 6.

PART I.—Persons entitled to vote at both Municipal Elections and Elections  
to the Legislative Assembly.

No. on Roll.	Name.	Con.	Lot.	P.O.
	298 Baker Edward .....	4	pt 22 & 23	Owner 4
J 298	Baker William .....	4	pt 22 & 23	Owner 4
J 297	Baker Robert H .....	4	pt 21	Owner 4
	297 Baker Samuel .....	4	pt 21	F Son 4
	297 Baker Isaac .....	4	pt 21	F Son 4
	290 Baker William .....	4	pt 20	Owner 2
J 237	Brown John .....	3	pt 20	Owner 5
	90 Belton John .....	D	pt 24	Owper 8
	347 Bernard William .....	1	pt 19	Tenant 5
J 241	Campbell James .....	3	pt 21	Owner 5
J 246	Campbell Colin .....	3	pt 24	Owner 5
J 242	Campbell William .....	3	pt 22	Owner 5
J 191	Campbell William J .....	2	pt 19	Owner 5
J 187	Campbell Samuel .....	2	pt 18	Owner 5
J 127	Campbell Henry .....	1	pt 18	Owner 5
	194 Cowling John .....	2	pt 21	Owner 5
J 303	Dores David .....	4	pt 24	F Son 4
	303 Dore James .....	4	pt 24	Owner 4
	188 Dark James .....	2	pt 18	Owner 5
	184 Dougherty Henry .....	1	pt 24	Owner 5
J 300	Elwood John .....	4	pt 22	Owner 4
J 193	Ferguson Francis .....	2	pt 21	Owuer 5
J 89	Gordon John .....	D	pt 24	Owner 8
J 236	Goldie John .....	3	pt 19	Owner 5
	304 Hunt John N .....	4	pt 24	Owner 4
J 304	Hunt Omar .....	4	pt 24	Tenant 4
J 304	Hunt Llewellyn .....	4	pt 24	Tenant 4
J 295	Henderson James W .....	4	pt 19	Owner 2
	290 Henderson John .....	4	pt 20	Tenant 2
	290 Henderson Jas jr .....	4	pt 20	Tenant 2
				See No. 3

No. on Roll	Name	Con.	Lot	P.O.
290	Henderson Donald	4	pt 20	Tenant 2 See No. 3
243	Henderson Wm.	3	pt 21	Owner 5
J 294	Henderson Alex, jr.	4	pt 19	Owner 5
J 199	Harshaw R J.	2	pt 24	Owner 5
J 243	Henderson Alex.	3	pt 21	Tenant 5
J 199	Harshaw Hugh H.	2	pt 24	Owner 5
J 123	Jones Henry	1	pt 19	Owner 6 See No. 3
189	Jones William	2	pt 19	Tenant 5
189	Jones Thomas	2	pt 19	Tenant 5
121	Kennedy Thomas	1	pt 18	Owner 5
J 196	Kennedy Henry	1	22	Owner 5
135	Kent John	1	pt 24	Owner 8
138	Lewis Andrew	1	pt 24	Owner 8
88	Leach George, sr.	D	19	Owner 5
88	Leach John	D	19	F. Son 5
88	Leach William	D	19	F. Son 5
138	Lewis William	1	pt 24	Owner 8
J 247	Monroe Peter	3	pt 24	Owner 8
J 299	Mann G A W.	4	pt 22	Owner 4
296	McCully Samuel	4	pt 21	Owner 4
J 296	McCully Thompson	4	pt 21	Owner 4
J 292	McFarlane John jr	4	pt 18	Owner 5
J 292	McFarlane Alexander	4	pt 18	Owner 5
J 234	McCully Henry	3	pt 18	Owner 2
195	McPherson Donald	2	pt 24	Owner 5
J 198	McCugan John	2	pt 23	Owner 5
J 197	McPherson Donald	2	pt 22	Owner 5
J 195	McNichol Neil	2	pt 21	Owner 5
J 195	McNichol Alexander	2	pt 21	Owner 5
J 195	McNichol James	1	pt 21	Owner 5
J 192	McPherson Hugh	2	20	Owner 5
J 132	McCallum James	1	pt 23	Owner 8
J 130	McPherson Duncan	1	pt 21	Owner 5
J 131	McPherson Hector	1	pt 20	Owner 5
238	May James	3	pt 20	Owner 2
J 235	Musgrave John	3	pt 19	Owner 5
123	McArthur John	1	pt 23	Owner 8
123	McArthur Coien	1	pt 23	Owner 8
293	McFarlane James	2	pt 18	Tenant 5
J-245	Orr Wesley	3	pt 22,23	Tenant 5

Mb

VOTERS' LIST.

15

No. on Roll.	Name	C n.	Lot.	P.O.
J 244	Orr John	3	pt 23	Owner 5
J 289	Parsons Thomas	4	pt 18	Owner 2
J 233	Parsons Elnathant	3	pt 18	Owner 2
190	Powell Chas, sr	2	pt 19	Owner 1
136	Pulford Peter R.	1	pt 24	Owner 8
301	Stanton James	4	pt 23	Owner 4
J 301	Stanton J T.	4	pt 23	Tenant 4
J 301	Stanton Edgar	4	pt 23	Tenant 4
J 239	Scott James W	3	pt 20	Owner 5
J 246	Scott Wm S.	3	pt 21	Owner 5
302	Thom James, jr.	4	pt 23	F, Son 4
J 302	Thom James, sr	4	pt 23	Owner 4
J 129	Thompson Archibald	1	pt 20,21	Owner 5
J 291	Weeks William	4	pt 19 & 20	Owner 4
123	Weld Stephen	1	pt 18	Owner 5 See No. 3

85 —————

PART II.—Persons entitled to vote at Municipal Elections only.

NONE.

Number of jurors marked on the List, 226.

I. R. BODKIN, Clerk of the Municipality of Delaware, in the County of Middlesex, do hereby certify that part one of the within list constitutes a correct list for the year 1883 of all persons appearing by the last revised Assessment Roll of the said Municipality to be entitled to vote at Elections for Members of the Legislative Assembly; and that parts one and two constitutes a correct list for said year of all persons appearing by the said roll to be entitled to vote at Municipal Elections in said Municipality; and I hereby call upon all electors to examine the said list, and if any omission or other errors are perceived therein, to make immediate proceedings to have the said errors corrected according to law.

Dated this 10th day of July, 1883.

**R. BODKIN,**  
CLERK OF DELAWARE,  
Delaware P. O.

