

MICROCOPY RESOLUTION TEST CHART

(ANSI and ISO TEST CHART No. 2)



APPLIED IMAGE Inc

1853 East Main Street
Rochester, New York 14609 USA
(716) 482-0300 - Phone
(716) 288-3888 - Fax

POLLING SUBDIVISION NO. 1.—CONTINUED.


Farmer's son 1
 Owner 2
 Owner 2
 Owner 2
 Tenant 2
 Owner 2
 Owner 1
 Owner 1
 Owner 1
 Owner 2
 Owner 2

95 Walker William	pt 12, 13	2, 3	Owner	1
97 Walker Andrew	pt 94	2	Owner	2
94 Walker James	11	3	Owner	1
105 Walker Robert	10	3	Owner	2
114 Walrond George B.	pt 22	2	Tenant	1
115 Walrond George	pt 22	2	Owner	1
54 Webber George	pt 9, 10	1	Owner	2
106 Welsh Wm. Henry	12	3	Tenant	1
107 Welsh William	12	3	Owner	1
20 White Thomas	114, 115	Centralia	Owner	1
148 White William	5	4	Tenant	2
157 White John	4	4	Owner	2
77 Westcott John T.	pt 20	1	Owner	1
158 Willis George	5	1	Owner	1
122 Willis Thomas	18	3	Owner	1
126 Wilson Thomas	3	4	Owner	2
120 Wilson John	1	3	Farmer's son	2
120 Wilson Henry	1	3	Farmer's son	2
120 Wilson Charles	1	3	Owner	2
40 Wilson James	128, 124	Centralia	Owner	2
9 Wilson James	D. 69, 74,	Centralia	Owner	2
25 Winer William	pt 4	2	Owner	2

Owner 2
 Owner 1
 Joint Owner 1
 Joint Owner 1
 Owner 1
 Owner 1
 Owner 1
 Owner 1
 Owner 1
 Owner 3
 Owner 3
 Owner 1
 Joint Tenant 1
 Joint Tenant 1
 Owner 1
 Tenant 1
 Owner 2
 Tenant 1
 Owner 1
 Owner 1
 Owner 1
 Owner 1
 Owner 1
 Owner 1
 Tenant 1
 Owner 1
 Owner 1
 Farmer's son 1

Owner 2
 Owner 1
 Tenant 3

Tenant 2



POLLING SUBDIVISION NO 1.--CONTINUED.

Lot No.	Name	Acres	Section	Owner
147	Preskott Samuel	8 1/2 19	Centralia	Farmer's son 1
24	Pym William	17 1/2, 17.5		Owner 2
42	Riely William	pt 28	Centralia	Owner 2
81	Riely Thomas	pt 1	2	Farmer's son 2
80	Riely William	pt 1	2	Owner 2
769	Riely William	6	8 B	Owner 2
6	Robinson Charles	D	Centralia	Tenant 2
11	Rollins Robert	27. 30	Centralia	Tenant 2
62	Rollins William	pt 16	1	Owner 2
61	Rowtloff William	14	1	Owner 1
61	Rowtloff Thomas	14	1	Owner 1
89	Ross John	6	2	Owner 1
89	Ross John	7	2	Owner 2
90	Rodgers Joseph	7	2	Owner 2
19	Sando Richard	8. 9	Centralia	Owner 2
68	Samuel George	15	1	Owner 1
144	Sanders William	18	3	Joint Owner 1
146	Sanders Sidney	18	3	Joint Owner 1
150	Sanders James	pt 21	3	Owner 1
151	Sanders William	pt 21	3	Owner 1
152	Sanders John	pt 22	3	Owner 1
158	Sanders Samuel	pt 22	4	Owner 1
175	Sanders Thomas	pt 18	4	Owner 1
112	Shapton Thomas	21	2	Owner 3
161	Shulder John	9	4	Owner 3
44	Short James	7. 19. 30	Centralia	Owner 1
102	Snell John	pt 17	2	Joint Tenant 1
106	Snell Charles	pt 17	2	Joint Tenant 1
103	Snell George	pt 17	2	Owner 1
60	Snell James	18	1	Tenant 1
168	Snell William	14	4	Owner 2
46	Stevens John	E 1	1	Tenant 1
69	Stanlake John	18	1	Owner 1
70	Stanlake Richard	18	1	Tenant 1
108	Stanlake John	18	2	Owner 1
104	Stanlake James	18	2	Owner 1
841	Stanlake Silas	pt 7	N B	Owner 1
71	Sweet Thomas	19	1	Owner 1
72	Sweet James	pt 19	1	Owner 1
148	Sweet Richard S.	20	3	Tenant 1
148	Sweet Richard J.	20	3	Owner 1
838	Sweet John	pt 4	N B	Owner 1
118	Swenerton James	25	2	Owner 1
119	Swenerton Benjamin	25	2	Farmer's son 1
28	Tenant John	43. 44	Centralia	Owner 2
1	Trivitt Thomas	pt 4. 5	1	Owner 1
165	Trainer Patrick	12	4	Tenant 3
40	Walker Andrew, jr	8. 9	Centralia	Tenant 2



VOTERS' LIST---1879.

Municipality of the Township of Stephen.

PART I.—List of Persons entitled to vote at BOTH Municipal Elections and Elections to the Legislative Assembly.

SCHEDULE OF POST OFFICES IN TOWNSHIP

1 Exeter.	2 Centralia.	5 Crediton.
4 Sarapta.	5 Dashwood.	6 Khiva.
7 Offa.	8 Corbett.	9 Shilpha.
10 Greenway.	11 Harpley.	12 Grand Bend.
15 Brewster		

POLLING SUBDIVISION NO 1.

Comprising Concessions 1, 2, 3, 4, and Boundary lots 4, 5, 6, 7.

No. on ROLL	NAME	LOT	CON. OF STREET.	Post Office Address.
J 15	Abbott Thomas	pt 24	Centralia	Tenant 2
24	Alloway Thomas	38, 39	Centralia	Owner 2
J 18	Anderson Joseph	10'	2	Owner 2
J 164	Anderson Robert	11	4	Owner 3
J 164	Anderson William	11	4	Farmer's son 3
J 98	Anderson William	10	2	Tenant 2
129	Atkinson Richard	6	3	Owner 2
120	Atkinson Thomas	6.	3	Farmer's son 2
131	Atkinson Richard	6	3	Farmer's son 2
88	Malkwill John	pt 19	1	Owner 2
12	Baker James	3, 4	Centralia	Owner 2
J 92	Baker William	pt 9	2	Owner 2
92	Baker John	pt 9	2	Owner 2
J 138	Baker Philip	pt 8	3	Tenant 2
J 148	Bagshaw William	17	3	Owner 2
J 770	Baker William	7	S B	Owner 2
J 159	Bearse Clayton	pt 6	4	Owner 2
J 170	Beaver Nicholas	15	4	Owner 1
165	Bissett Robert	10	4	Owner 1
59	Bissett Richard	11	1	Owner 1
25	Boyle Timothy	103, 104, 105	Centralia	Owner 2
189	Boyes John Thomas	pt 14	3	Farmer's son 1
J 178	Box Richard	pt 17	4	Owner 1
174	Box James	pt 17, 18	4	Owner 1

POLLING SUBDIVISION NO. 1. - CONTINUED.

er	1	57 Holman Louis	pt 10	1	Owner	1
er	2	96 Hogarth Septimus	pt 12, 13	2	Joint Owner	1
er	2	97 Hogarth J. Wilson	11, 13	3	Joint Owner	1
er	2	98 Hogarth J. Colman	12, 13	3	Farmer's son	1
nt	2	99 Hogarth Stephen	12, 13	3	Farmer's son	1
er	3	54 Hodgins James	8	1	Owner	2
er	3	12 Hodgins Thomas	3, 4	Centralia	Tenant	2
		136 Huston Thomas	4, 5	3	Joint Owner	2
		127 Huston Henry	4, 5	3	Joint Owner	2
		028 Huston William	4, 5	3	Joint Owner	2
		47 Huxtable Thomas	2	1	Owner	2
		116 Kestle Thomas, jr	24	2	Tenant	1
		117 Kestle Thomas, sr	24	2	Owner	1
		67 Lampert Edward	pt 17	1	Owner	1
		122 Lann James	2	3	Tenant	2
		68 Lewis George	pt 16	1	Owner	1
		100 Leathorn Robert	15	2	Owner	1
		10 Lugert Charles	pt 20	Centralia	Owner	2
		31 Luker Robert	40, 41	Centralia	Owner	2
		32 Luker William	170, 171	Centralia	Owner	2
		68 Martin William	pt 10	1	Owner	1
		64 Manning John	pt 16, 17	1	Tenant	1
		65 Manning Richard	pt 16, 17	1	Owner	1
		171 May Thomas	pt 16	1	Owner	1
		7 Mitchell William	1, 2, 15, 16, 220, 221	Centralia	Owner	2
		Mitchell John	D	Centralia	Owner	3
		Mitchell Robert	3	2	joint owner	2
		84 Mitchell James	8	3	joint owner	2
		177 Morrish Charles	pt 22, 23	4	Owner	1
		13 Moffatt William	25, 32	Centralia	Owner	2
		21 Murray Thomas	160, 169	Centralia	Owner	2
		27 McIntosh John C.	101	Centralia	Owner	2
		23 McPeck James	173, 201	Centralia	Owner	2
		52 McCoy Robert	pt 6	1	Owner	2
		52 McCoy Samuel	pt 6	1	Owner	2
		123 McPhillips Patrick	2	3	Owner	1
		57 Oliver John	pt 5	1	Owner	2
		14 Parr William	129, 138	Centralia	Owner	2
		141 Parsons Henry	15	3	Tenant	1
		151 Penhale William	23	5	Owner	1
		155 Penhale John	23	3	Farmer's son	1
		36 Pitchers Richard	37, 72, 73, 73	Centralia	Owner	2
		146 Preskter John	8, 10	3	Owner	1

VOTERS' LIST-1879.

Municipality of the Township of Stephen.

PART II.—List of Persons entitled to vote at Municipal Elections ONLY.

POLLING SUBDIVISION NO. 8

Comprising Concessions 8, 9, 10, 11, 12 and Boundary Lots 14 to 23 inclusive.

No. on ROLL	NAME	LOT	CON. OR STREET.	Residence Address.
877	Brown Adam	pt 11		Owner 8

VOTERS' LIST--1879.

Municipality of the Township of Stephen.

PART II.—List of Persons entitled to vote at Municipal Elections ONLY.

POLLING SUBDIVISION NO. 5

Comprising Concessions 20, 21, 22, Sable, L. R. E., L. R. W., N. B. 35 to 38 inclusive, and S. B. Lots 35 to 43 inclusive.

No. on ROLL	NAME	LOT	CON. of STREET.	Post Office Address.
623	Baily Charles	pt 38	SB	Owner 8
704	Reird John	pt 1	Sable	Owner 13
701	Lewis George	pt 1	Sable	Owner 13
816	Tucker John	pt 36	SB	Owner 8

M
PAR
Count
N.
No. of
ROLL
1, 0
hereb
the y
ity to
and 2
entit
An
error
acco
De

POLLING SUBDIVISION NO. 8. - CONTINUED.

784 O'Brien David	17	9	SB	7
468 O'Connell Patrick	8	0	12	7
469 O'Connell Denis	8	1	12	7
				son 8
634 Penhale John	14		NB	Owner 4
434 Philippe Henry	14		10	Owner 8
435 Philippe Matthew	20		10	Owner 8
439 Parnace William	20		10	Tenant 8
769 Ragan Thomas	22		SB	Owner 7
860 Reguolda Henry	pt 20		NB	Owner 4
470 Reardon James	4		12	Owner 4
440 Ritter Valentin	22		10	Owner 4
441 Ritter Louis	22		10	Farmer's son 4
442 Rowe Thomas	pt 21, 22		9	Owner 1
443 Rowe John	pt 19		10	Farmer's son 4
479 Rourke Richard	10		12	Owner 6
788 Ryan Daniel	16		SB	Owner 7
444 Ryan John, sr	8		11	Owner 7
445 Ryan John, jr	4		11	Owner 7
886 Sanders William	pt 16		8	Owner 8
459 Scott Adam	20		10	Owner 4
466 Schopp Joseph	14		11	Owner 8
858 Shunk Jacob H.	16		NB	Owner 4
458 Shroeder John	12		11	Owner 8
455 Smith John	15		10	Owner 8
868 Souldan John	pt 23		NB	Owner 8
498 Stude Christian, sr	21		12	Owner 6
494 Stude Christian, jr	21		12	Farmer's son 8
866 Thou Julius	pt 23		NB	Owner 8
487 Thompson William	pt 15		12	Owner 6
387 Trevis John, jr	pt 16		8	Owner 8
411 Trevithick William	13		9	Owner 8
859 Trimmer Andrew	19		NB	Owner 4
492 Tiler Malchior	20		12	Owner 8
418 Wein Matthew	pt 13		9	Owner 8
418 Wind John	16		9	Owner 8
432 Willis James	13		10	Owner 1
433 Willis John	13		10	Owner 1
452 Williams Eckhard	11		11	Owner 8
859 Willert Charles				
445 Yearly Thomas	8		11	Owner 8
448 Yearly William	8		11	Farmer's son 8

ROLLING SUBDIVISION NO. 5. - CONTINUED.

8	745 Perkins Samuel J.	pt 7	LRW	Owner	18
11	649 Pitchers Augustus	pt 8	SOI	Owner	11
1	678 Pollich Robert	15	SI	Owner	18
11	764 Pollich George	pt 7	A	Owner	18
11	784 Pratt John	pt 1	LRE	Tenant	18
8					
10					
1	668 Ramsey Frederick	4	SI	Owner	11
11	646 Ransom Daniel	5, 6	SO	Owner	11
12	759 Reith John	3, 4	LRE, LRW	Owner	18
	692 Robinson Richard	5	SS	Owner	18
13					
	751 Sanders Richard	5	LRW	Owner	1
	669 Sherritt George	12	SI	Owner	11
	691 Sholdice Leonard	pt 16	SS	Owner	11
11	832 Shank Henry	40	SB	Owner	10
12	666 Smith George R.	14	SS	Farmer's son	11
12	665 Stone Charles	9	SI	Owner	11
	717 Stanlake William	6	Sable	Tenant	12
	833 Stinson Thomas	41	SB	Owner	10
	833 Stinson William	41	SB	Owner	10
12					
12					
12	814 Taylor Thomas	pt 86	SB	Owner	8
11	788 Tetran Francis	pt 4	A	Owner	18
8	782 Tetran Anthony J.	pt 2	A	Owner	18
8	751 Tetran Anthony J.	pt 3	A	Owner	18
12	700 Tetran Gains	pt 1	Sable	Owner	18
12	674 Tetran Joseph	16	SI	Owner	18
12					
12					
12	641 Underwood Archibald	pt 8	SO	Owner	11
11					
10	708 Vary Henry	pt 1	Sable	Owner	11
12					
12					
10					
10	650 Watson John Wm.	10	SO	Owner	11
10	719 Wade James	8	B	Tenant	12
	720 Wade John	8	B	Owner	12
	898 Walper Conrad	37	NB	Owner	18
	898 Walper Louis	37	NB	Owner	18
12	727 Webber Julius	pt 7	B	Owner	12
	652 Webb Christopher	18	SO	Owner	11
	821 Whiteside Theophelis	pt 37	SB	Owner	10
	822 Wicket John	pt 38	SB	Owner	10
12	836 Wilson Rufus L.	43	SB	Farmer's son	10
8	836 Wilson Charles	43	SB	Farmer's son	10
	835 Wilson James L.	43	SB	Owner	10
	651 Wilson W. J.	pt 40	SB	Owner	10
	628 Wilson J. F.	pt 40	SB	Owner	10
	722 Wilson James G.	pt 5	B	Tenant	12
12					
12					
12	727 Young Thomas	pt 1	Sable	Owner	18

FOLLING SUBDIVISION NO. 75. - *Continued.*

817	Hall Aloha	pt 85	SB	Owner	8
848	Haley William	5	SB	Owner	11
748	Hays & Blake	pt 7	LRW	Owner	1
848	Hedges Thomas J.	pt 10	SB	Owner	11
897	Hedges James B.	pt 10	SB	Owner	11
868	Holt John	pt 11	SB	Owner	11
890	Hollenback Chester	pt 87	SB	Owner	8
890	Hollenback Chasney	pt 89	SB	Owner	10
748	Hopper John N.	pt 7	A	Owner	1
659	Hubble William	pt 5	SB	Owner	11
742	Irvine George	pt 6	A	Owner	12
257	Kennedy David	pt 1	LRE	Owner	12
651	Love Hugh	12	20	Owner	11
710	Lovie James	pt 4	Sable	Owner	12
739	Loper Peter	pt 4	A	Owner	12
716	Mason William	pt 4	Sable	Owner	12
724	Mason Charles	pt 5	B	Owner	12
725	Mason Joseph J.	6, 7	B	Owner	12
726	Mason Joseph S.	6, 7	B	Owner	11
826	Mallen Henry	pt 89	SB	Owner	8
826	Mallen William	pt 89	SB	Tenant	8
678	Mollard William	pt 3	22	Owner	12
679	Mollard Thomas	pt 3	22	Owner	12
641	Mollard James	pt 4	22	Owner	12
750	Morris Thomas	pt 1	LRW	Owner	12
759	Mott John	pt 2, 3	LRE	Owner	12
646	McClunche, Matthew	6, 7	20	Owner	11
692	McLaughlan John	pt 17	22	Owner	10
756	McArthur John	pt 1	LRE	Owner	12
756	McArthur Robert	pt 1	LRE	Owner	12
894	McPherson Rufus	42	SB	Owner	10
818	McPherson A. J.	pt 36	SB	Owner	10
819	McPherson J. R.	pt 36	SB	Owner	10
760	Newell Samuel	5	LRE	Owner	12
683	Oliver Ware	6	22	Owner	12
816	O'Sullivan Martin	pt 36	SB	Owner	8
706	Patterson William	1	Sable	Owner	12
714	Page James	pt 2, 3	Sable	Owner	12
715	Page Isaac	pt 2, 3	Sable	Farmer's son	12
739	Page Amos	pt 2	A	Owner	12

745
649
878
744
754

658
845
759
682

751
669
691
832
686
665
717
833
838

814
736
782
781
700
674

641

701

666
711
791
896
891
721
651
821
821
831
831
831
831
831
711
711

VOTER LIST 1879

Municipality of the Township of Stephen.

PART III. List of Persons entitled to vote at Elections to the Legislative Assembly ONLY.

POLLING SUBDIVISION NO. 4.

Comprising Concessions 13, 14, 15, 16, 17, 18, 19 and Boundary Lots 24 to 34 inclusive.

No. on BOLL.	NAME.	LOT.	CON. OR STREET.	Post Office Address
--------------	-------	------	-----------------	---------------------

VOTERS' LIST-1879.

Municipality of the Township of Stephen.

PART III.—List of Persons entitled to vote at Elections to the Legislative Assembly ONLY.

POLLING SUBDIVISION NO. 3.

Comprising Concessions 8, 9, 10, 11, 12 and Boundary Lots 14 to 23 inclusive.

No. on ROLL	NAME	LOT	CON. OR STREET.	Post Office Address.
-------------	------	-----	-----------------	----------------------

PA
P
Con
No.
RO
j 65
50
50
54
75
86
96
61
56
54
51
51
54
j 59
50
54
50
61
86
80
75
5

VOTERS LIST 1879.

Municipality of the Township of Stephen.

PART II.—List of Persons entitled to vote at Municipal Elections ONLY.

POLLING SUBDIVISION NO 2.

Comprising Concessions 5, 6, 7, and Boundary Lots 8, 9, 10, 11, 12, and 13.

ROLL	NAME	LOT	CON. OR STREET.	Post Office Address.
300	Mraun George	pt 11		Owner

VOTERS LIST 1919.

Municipality of the Township of Stephen.

PART III. List of Persons entitled to vote at Elections, to the Legislative Assembly ONLY.

POLLING SUBDIVISION NO 2.

Comprising Concessions 5, 6, 7, and Boundary Lots 8, 9, 10, 11, 12, and 13.

No. on Roll	NAME	LOT	CON. OF STREET	Post Office Address
-------------	------	-----	----------------	---------------------

POLLING SUBDIVISION NO. 8.—CONTINUED.

Owner	8	401	Hodgins John	pt 8	9	Owner	3
Owner	7	407	Hodgins Moses	9	10	Owner	3
		481	Hooper John	12	12	Owner	6
Owner	7						
Owner	4	394	Kestle Joseph	pt 21, 22	8	Owner	1
Owner	4	395	Kestle Henry N.	22	8	Farmer's son	1
Owner	4	399	Kestle Charles	pt 22	8	Owner	1
Owner	5	424	Kelly Moses	pt 22	9	Owner	4
Owner	7	465	Kestle Pascoe	21	11	Owner	4
Tenant	7	467	Keirlake Richard	22	10, 11	Owner	4
Owner	7	567	Kebler Frederick	pt 22	N B	Owner	5
		460	Kroft Louis	18	11	Owner	3
		498	Kroft Peter	18	12	Tenant	5
		662	Kroft Henry	21	NB	Owner	4
Owner	3	488	Kroft Louis	18	12	Owner	5
Owner	3						
Owner	4	391	Lang Phillip	pt 20	8	Owner	3
Owner	3	428	Lawson William	pt 6	9	Owner	3
Farmer's son	3	405	Lawson George	7	9	Owner	3
Farmer's son	3	456	Lawson John	pt 6	10	Owner	3
Owner	3	419	Lewis William	19	9	Tenant	1
Owner	3	267	Lewis Joseph	5	6	Owner	3
Owner	3	448	Leary Arthur	5	11	Owner	1
Owner	3	429	Lindenfield Charles	pt 11	10	Owner	3
Tenant	3	790	Lynch Timothy	pt 22	SB	Owner	7
Owner	3	790	Lynch Denis	pt 22	NB	Farmer's son	7
Tenant	3						
Owner	3	494	Madden John	pt 6	12	Owner	7
Tenant	3	373	Marshall Joseph	9	8	Owner	3
Owner	3	393	Martens Joseph	pt 20	8	Owner	3
Owner	1	414	Marshall Thomas, sr.	17	9	Owner	3
		415	Marshall Thomas, jr.	17	9	Owner	3
		455	Mawhinney George	18	11	Owner	3
		487	Matheson John	pt 14, 15	11	Tenant	3
		458	Matheson James	pt 14, 15	11	Owner	3
Farmer's son	3	464	Martin Thomas B.	20	11	Owner	3
Owner	3	495	Meldinger Jacob	22	12	Tenant	5
Owner	7	892	Morlock Julius	19	8	Owner	3
Tenant	3	459	Mittleholts Simon	18	10, 11	Owner	3
Tenant	3	496	Miller Charles	pt 22	12	Tenant	5
Owner	3						
Owner	7						
Owner	7	473	McCarty Daniel	pt 6	12	Owner	7
Owner	7	482	Melnaac Ronald	pt 12	12	Owner	6
Owner	6	483	Melnaac Angus	pt 12	12	Owner	6
Owner	6	484	Melnaac Daniel	pt 12	12	Farmer's son	6
Owner	1	486	McDonald Angus	pt 15	12	Owner	6
Owner	7	485	McCormick Angus	14	12	Owner	6
Farmer's son	7	486	McDonald Angus	15	12	Owner	6
Farmer's son	3	489	McDonald Donald	pt 17	12	Tenant	6
Owner	3	490	McEachen John	pt 17	12	Tenant	6
Owner	3	780	McKeiver James P.	14	SB	Farmer's son	6
Tenant	3	780	McKeiver James	14	SB	Owner	3
		860	McCann Henry	pt 22	NB	Owner	5

POLLING SUBDIVISION NO. 4.—CONTINUED.

Tenant 9
 Tenant 9
 Owner 8
 Owner 5
 Owner 7
 Owner 5
 Tenant 5

552 Sutton Henry	9	16	Owner	9
554 Tyler Sadies	19	14	Tenant	5
586 Taylor John	17	19	Owner	12
584 Thomson Andrew	10	19	Owner	9
570 Thaler Henry	pt 24	NB	Owner	5
596 Thompson Matthew	pt 23	NB	Tenant	5
510 Towall George	33	23	Owner	5
567 Vincent Cyrus	pt 19	15	Tenant	5
568 Vincent Memo	pt 19	15	Tenant	5
525 Vincent Samuel B.	pt 7	18	Tenant	9

Owner 7
 Owner 9
 Owner 7
 Owner 7

Owner 6
 Owner 6
 Owner 6
 Owner 8
 Owner 5
 Owner 5
 Tenant 5
 Farmer's son 7
 Farmer's son 7
 Owner 7
 Owner 7
 Owner 9
 Owner 9
 Owner 9
 Farmer's son 9
 Farmer's son 9
 Owner 9
 Owner 7
 Farmer's son 7
 Owner 7

599 Walser Thomas	pt 9	17	Tenant	7
569 Weimer Charles	pt 20	15	Tenant	5
511 Webber George	pt 11	13	Owner	9
534 Willett Charles	pt 13	14	Owner	5
543 Willett John	pt 23	14	Owner	5
573 Winkenyader John	pt 23	15	Owner	5
504 White William D.	pt 6	17	Tenant	9
537 Willett John	pt 27	NB	Farmer's son	5
537 Willett Joseph	pt 27	NB	Farmer's son	5
591 Wild Alexander	pt 29	NB	Tenant	5
525 Wolf Martin	pt 19	14	Owner	5
523 Ziler Joseph	pt 21	13	Tenant	5

Tenant 5
 Owner 7
 Owner 8
 Owner 8
 Tenant 5
 Tenant 7
 Tenant 8
 Tenant 5
 Tenant 5
 Tenant 5
 Owner 5
 Tenant 5
 Owner 9
 Farmer's son 9
 Farmer's son 9
 Owner 8
 Owner 7
 Owner 7
 Farmer's son 7
 Tenant 9

VOTERS' LIST--1879.

Municipality of the Township of Stephen.

PART II.—List of Persons entitled to vote at Municipal Elections ONLY.

POLLING SUBDIVISION NO. 4

Comprising Concessions 13, 14, 15, 16, 17, 18, 19, and Boundary Lots 24 to 34, inclusive.

NO.	NAME	LOT	CON.	STREET	Post Office Address.
597	Brown John	p 11	16		Tenant 9
529	McEachin John	p 10	14		Tenant 9
608	McRae Roderick	10	17		Owner 9

POLLING SUBDIVISION NO. 2.-CONTINUED.

250 Trevthick John	pt 10, 11	6, 7	Owner	3
263 Treitz John, sr	pt 16	7	Owner	3
269 Volser John	pt 11	6	Owner	3
201 Well Henry	pt 10	5	Owner	3
264 Weh Louis	pt 10	6	Owner	3
297 Weh Gottfried	pt 14	6	Owner	3
340 Weh Frederick	pt 11	7	Owner	3
347 Weh John	pt 15	7	Owner	3
753 Weh John, sr	pt 23	7	Owner	3
759 Weh John jr	pt 23	7	Farmer's son	3
281 White Robert	pt 11	6	Owner	3
185 Winer Matthew	7	5	Owner	3
197 Winer Peter	pt 10	6	Owner	3
275 Woods Samuel	pt 11	7	Owner	3
301 Wolf Charles	17	6	Tenant	3
301 Wolf Henry	17	6	Owner	3
266 Wurth & Co	pt 10	6	Owner	3
285 Wurth Gottfried	pt 14	6	Owner	3
327 Wurth Frederick	pt 11	7	Owner	3
353 Wurtz Tobias	pt 13	NB	Owner	3
222 Young Richard D.	13	5	Owner	3
223 Young John	13	5	Owner	3
246 Zwickr Christian	pt 10	6	Owner	3

VOTERS LIST - 1879.

Municipality of the Township of Stephen.

PART III. List of Persons entitled to vote at Elections to the Legislative Assembly ONLY.

POLLING SUBDIVISION NO 11

Comprising Concessions 1, 2, 3, 4, and Boundary lots 4, 5, 6, 7.

No. on ROLL	NAME	LOT	CON. or STREET.	Post Office Address.
1
2
3
4
5
6
7

VOTERS' LIST---1879.

Municipality of the Township of Stephen.

PART III.—List of Persons entitled to vote at Elections to the Legislative Assembly ONLY.

POLLING SUBDIVISION NO. 5:

Comprising Concessions 20, 21, 23, Sable, L. R. E., L. R. W., N. B. 35 to 38 inclusive, and S. B. Lots 35 to 43 inclusive.

No on ROLL.	NAME	LOT	CON. OF STREET.	Post Office Address
-------------	------	-----	-----------------	---------------------

I, CHESTER PROUTY Clerk of the Municipality of Stephen, in the County of Huron, do hereby certify that parts One and Three of the within List, constitute a correct List for the year 1879 of all persons appearing by the last revised Assessment Roll of the said Municipality to be entitled to vote at elections for members of the Legislative Assembly, and that parts One and Two constitute a correct List for said year of all persons appearing by the said Roll to be entitled to vote at Municipal Elections in said Municipality.

And I hereby call upon all Electors to examine the said List, and if any omissions or other errors are perceived therein, to take immediate proceedings to have the said errors corrected according to law.

Dated this 24th day of July, 1879.

CHESTER PROUTY,
Township Clerk.

POLLING SUBDIVISION NO. 8.—CONTINUED.

Address	Lot	Block	Owner	Age
451 Coughlan Patrick	10	11	Owner	8
476 Curry John			Owner	7
VOTERS LIST—1878				
789 Dolhey John	pt 15	SB	Owner	7
461 Dietrich August	pt 18, 16	10, 11	Owner	4
468 Dietrich Joseph	17	11	Owner	4
468 Dietrich Edward	19	11	Owner	4
467 Dietrich George	18, 16	10, 11	Owner	5
471 Doyle Henry	5	12	Owner	7
478 Durr John	pt 6	12	Tenant	7
808 Dolhey James	pt 8, 4	9	Owner	7
POLLING SUBDIVISION NO. 8				
407 Silber Christian	pt 8	9	Owner	8
417 Silber Frederick	pt 14, 15	9	Owner	8
POLLING SUBDIVISION NO. 8				
861 Fenwick John	pt 20	NB	Owner	4
878 Finkbiner Jacob	11	8	Owner	8
879 Finkbiner Frederick	11	8	Farmer's son	8
880 Finkbiner Michael	11	8	Farmer's son	8
881 Finkbiner Michael	12	8	Owner	8
882 Finkbiner Michael J.	pt 16	8	Owner	8
884 Finkbiner Jacob	14	8	Owner	8
889 Finkbiner Matthew	180	8	Owner	8
480 Finkbiner John	pt 11	10	Tenant	8
884 Flanagan Patrick	8	8	Owner	8
870 Flynn Thomas	8 8	8	Tenant	8
869 Flynn James	pt 7	8	Owner	8
871 Flynn Robert	pt 8	8	Tenant	8
404 Flynn William	pt 6	9	Tenant	8
487 Flynn Thomas	pt 6	10	Owner	8
855 Ford John	15	NB	Owner	1
POLLING SUBDIVISION NO. 8				
409 Gaiser George A.	10	9	Owner	8
410 Gaiser Jacob	10	9	Farmer's son	8
450 Glasgow Richard	9	11	Owner	8
477 Glasgow Patrick	8	12	Owner	7
487 Geger William	9	10	Tenant	8
481 Gegan John	pt 12	10	Tenant	8
447 Grice James L.	7	11	Owner	8
476 Guenan Joseph	pt 7	12	Owner	7
POLLING SUBDIVISION NO. 8				
78 Hall John rd	pt 20	SB	Owner	7
867 Hartman John	17	NB	Owner	8
866 Hall John	pt 28	NB	Owner	8
886 Harvey James	pt 16	8	Owner	1
442 Hennes James	3	11	Owner	7
448 Hennes Patrick	3	11	Farmer's son	7
444 Hennes John	3	11	Farmer's son	8
375 Hill Isaac	pt 11	9	Owner son's	8
376 Hill William	10	8	Owner	8
401 Hodgins Robert	pt 5	9	Tenant	8

VOTERS' LIST - 1879

Municipality of the Township of Stephen

PART II. - List of Persons entitled to vote at Municipal Elections ONLY.

POLLING SUBDIVISION NO. 1

Comprising Concessions 1, 2, 3, 4, and Boundary Lots 4, 5, 6, 7.

No on ROLL	NAME.	LOT.	CON. OR STREET.	Post Office Address.
79	Bawden Isaac	pt 29	1	Owner 1
8	Mitchell Thomas	pt 4	1	Owner 2
5	McNamee William	pt 20	Centralia	Owner 2
85	Pitchers Wesley	37, 72, 71, 78	Centralia	Owner 2

3d 24/879
volent with Stephen

Ed Cully 25/79
Galewis
C. L. H.

VOTERS' LIST--1879.

Municipality of the Township of Stephen.

PART I.--List of Persons entitled to vote at BOTH Municipal Elections and Elections to the Legislative Assembly.

POLLING SUBDIVISION NO. 3.

Comprising Concessions 8, 9, 10, 11, 12 and Boundary Lots 14 to 23 inclusive.

No. on ROLL	NAME.	LOT.	CON. OR STREET.	Post Office Address.
416	Amey Thomas	18	9	Tenant 3
417	Amey Moses	18	9	Owner 3
408	Bair William	9	9	Owner 3
466	Basford Joseph	22	11	Owner 3
480	Berry Florence	9	12	Owner 3
491	Beirnes George	N B 23	12	Owner 5
668	Birk Andrew	23	N B	Owner 5
789	Boland James	pt 42	SB	Owner 5
469	Brown J. F.	5 8	9	Owner 7
419	Brottenishire Samuel	3 21	9	Owner 3
420	Brottenishire Samuel	F 3 21	9	Owner 3
421	Brottenishire John	20	9	Owner 3
478	Bryne John	9	12	Owner 7
366	Carroll Bartholmew	pt 3	3	Owner 7
425	Carry Patrick	3	10	Tenant 7
426	Cavey Thomas	3	10	Tenant 7
366	Chambers Edmund	4	3	Owner 3
364	Clark Robert	3 3	3	Tenant 3
372	Clark George	pt 8	3	Tenant 3
399	Clark Newton	pt 4, 5	9	Owner 3
406	Clark William	pt 4, 5	9	Owner 3
786	Casselman Timothy	19	SB	Farmer's son 3
864	Cook John	23	NB	Owner 7
897	Colebigh Rufus	pt 3, 4	9	Owner 5
874	Cookwill William	pt 10	3	Owner see s d 1 3

**CIHM
Microfiche
Series
(Monographs)**

**ICMH
Collection de
microfiches
(monographies)**



Canadian Institute for Historical Microreproductions / Institut canadien de microreproductions historiques

© 1995

TOLLING SUBDIVISION NO. 4. -- CONTINUED.

Address	Name	Age	Sex	Occupation	Property	Value
596	Elber Charles	11	M		Owner	8
597	Ellis Frederick	14	M		Tenant	5
570	Ellis John	18	M		Tenant	5
624	Elliott Andrew	6	M		Owner	8
638	Elliott Joseph	pt 20, 21	M		Owner	12
989	Elliott Henry	pt 28	M		Tenant	5
631	Elliott John	pt 6	M		Owner	8
Municipality of the Township of Stephen						
616	Finkbiner Jacob	13	M		Tenant	9
587	Finkbiner Christian	pt 11	M		Tenant	7
499	Flannagan William	4	M		Owner	7
642	Foster Joseph	pt 5	M		Owner	11
622	Fred Smith	pt 24	M		Owner	5
661	Gill Joseph	pt 24	M		Owner	6
665	Greb Michael	pt 16	M		Owner	6
Municipality of the Township of Stephen						
584	Harman James	pt 9	M		Owner	9
602	Harlton Thomas	pt 5, 6	M		Owner	9
797	Hayes James	pt 28	SB		Owner	7
791	Hall Patrick	pt 24	SB		Owner	7
878	Hewitt John	pt 24	NB		Owner	5
607	Heitsman Frederick	pt 15	M		Owner	9
694	Herrington William	pt 23	M		Tenant	5
607	Holt William, sr	10	M		Owner	6
508	Holt Charles	10	M	Farmer's son	6	5
576	Houlihan Patrick	5	M		Owner	9
601	Houlihan John	pt 5	M		Owner	9
622	Hodkins James	4	M		Tenant	8
895	Howden William	pt 32	NB		Tenant	5
Municipality of the Township of Stephen						
637	Johnson Robert	19	M		Owner	12
Municipality of the Township of Stephen						
530	Johnson Abraham	pt 24	SB		Owner	8
530	Johnson George L.	pt 6	M		Owner	7
Municipality of the Township of Stephen						
565	Keays Thomas, sr	pt 10	M		Joint Lease	9
586	Keays Thomas, jr	pt 13	M		Joint Lease	9
557	Keays William	pt 14	M		Joint Lease	9
558	Keays Robert	pt 14	M		Joint Lease	9
583	Keaney Michael	5	M		Owner	9
993	Kelch Frederick	pt 30	NB		Tenant	5
630	Keaney John	3	M		Tenant	8
614	Kitzell William	pt 12	M		Owner	7
572	Klump Adam	pt 22	M		Owner	5
871	Kleinsteubler Louis	pt 24	NB		Owner	5
645	Kritledge H. H.	pt 5	M		Owner Parkbill	5
636	Kennedy Theodore	pt 23	M		Owner	5

POLLING SUBDIVISION NO. 2. - CONTINUED.

	360 Oestreicher Michael	29	7	Owner	3
	361 Oestreicher Gottfried	27	7	Farmer's son	3
	362 Oestreicher Hiram	37	7	Farmer's son	3
	193 Palmer Thomas	pt 10	5	Owner	3
	320 Parsons John S.	pt 10	7	Owner	3
	321 Parsons John, jr.	pt 9	7	Farmer's son	3
	321 Pedlar Joshua	20	7	Owner	3
	842 Prouty Chester	E 1/8	NB	Tenant	1
	843 Prouty Samuel C.	E 1/8	NB	Owner	1
	274 Rollins James U.	pt 11	6	Owner	3
	355 Rosler George	pt 21	7	Owner	3
	359 Rosler John	pt 21	7	Farmer's son	3
	372 Rollins Isaac	8	SB	Owner	3
	186 Stanley Robert	pt 8	5	Owner	3
	190 Stanley Leonard	pt 11	5	Owner	3
	191 Stabler Solomon	pt 10	5	Owner	3
	224 Sanders John	14	5	Owner	3
	237 Salter John	5	6	Tenant	3
	252 Schnarr Werner	pt 10, 11	6	Owner	3
	302 Schweitzer Henry	pt 10	5	Owner	3
	226 Schweitzer Jacob	16	5	Owner	3
	294 Schweitzer Charles	pt 11	6	Owner	3
	778 Sims Joab	E 13	SB	Owner	3
	779 Sims James	13	SB	Owner	3
	269 Sim's William J.	pt 11	6	Owner	3
	236 Sims Thomas	3	6	Farmer's son	3
	285 Sims John	3	6	Farmer's son	3
	284 Sims Robert	3	6	Farmer's son	3
	732 Sims Richard	3	6	Owner	3
	378 Smith Michael	pt 11	6	Owner	3
	227 Snell Eli	19, 20	6	Owner	3
	186 Stanley Robert	pt 9.	5	Owner	3
	190 Stanley Leonard	pt 11	5	Owner	3
	191 Stabler Solomon	pt 10	5	Owner	3
	242 Stahls Diabold	8	6	Owner	3
	243 Stahls David	8	6	Farmer's son	3
	244 Stahls Samuel	8	6	Farmer's son	3
	272 Stahls Louis	pt 11	6	Owner	3
	245 Stahls Louis	8	6	Farmer's son	3
	316 Stevens Michael	pt 9	7	Farmer's son	3
	845 Stanlake Silas	pt 9	NB	Owner	3
	846 Stanlake Samuel	pt 9	NB	Owner	3
	328 Sparr Benjamin	pt 11	7	Owner	3
	319 Sweet Robert	pt 10	7	Owner	3
	276 Sweet William	pt 11	6	Owner	3
	246 Thomas William	pt 9	6	Tenant	3
	270 Tilley Edward	pt 11	6	Owner	3
	228 Treibner Frederick	pt 21	5	Owner	3
	229 Treibner Francis	pt 21	5	Farmer's son	3

VOTERS' LIST---1879.

Municipality of the Township of Stephen.

PART I.—List of Persons entitled to vote at BOTH Municipal Elections and Elections to the Legislative Assembly.

POLLING SUBDIVISION NO. 4

Comprising Concessions 13, 14, 15, 16 17, 18, 19, and Boundary Lots 24 to 34 inclusive.

Post Office Address.

No. on ROLL	NAME	LOT	CON. OR STREET.	Post Office Address.
j 669	Allen Lewis	pt 18	19	Owner 13
503	Barry John, sr	pt 7	13	Owner 5
504	Barry John, jr	pt 8	13	Owner 6
548	Bastard Thomas	pt 7	15	Tenant 7
798	Barry John	pt 25	SB	Owner 6
893	Baker Frederick	25	NB	Owner 5
884	Baker Louis	25	NB	Owner 5
618	Blough Francis	pt 23	17	Tenant 5
588	Bochannan Norman	pt 12	16	Tenant 9
540	Braun William	pt 23	14	Owner 5
521	Bruner Wendel	pt 21	13	Tenant 5
519	Burk William	pt 18	13	Tenant 5
541	Burnister John	pt 23	14	Owner 5
j 593	Campbell/Archibald	15	18	Tenant 9
502	Campbell Angus	7	13	Owner 7
544	Clark James	pt 5	15	Tenant 7
509	Collins Dennis	pt 11	13	Owner 6
621	Corbett John C.	3	18	Owner 8
805	Collins Henry	pt 9	SB	Owner 8
806	Currie Hugh	pt 9	17	Tenant 9
795	Culver Peter	pt 24	SB	Tenant 7
549	Davis James	pt 7	15	Owner 7

VOTE-RS LIST-1879

Municipality of the Township of Stephen.

PART I--List of Persons entitled to vote at BOTH Municipal Elections and Elections to the Legislative Assembly.

POLLING SUBDIVISION NO. 51

Comprising Concessions 20, 21, 22, Sable, L. R. E. & L. R. W., N. B. 35 to 38 inclusive, and S. B. Lots 55 to 48 inclusive.

No. of VOTES.	NAME	LOT.	CON. OR STREET.	Poll Office Address
729	Adair Robert	pt 1	A	Owner 11
718	Allen Francis	2	B	Owner 12
784	Allen Ambrose	pt 3	A	Owner 12
748	Allen Francis J.	pt 7	A	Tenant 12
768	Armstrong Andrew	pt 7	LRE	Owner 12
689	Armstrong Robert	pt 18	22	Owner 11
660	Baker John	6	21	Owner 11
661	Baker William	6	21	Owner 11
680	Bachand Flavian	pt 3	22	Owner 12
694	Betron John	18	22	Owner 10
746	Blake & Hicks	pt 7	LRW	Owner 1
698	Binger George	pt 17	22	Owner 10
695	Bockenhaus Henry	1	Sable	Tenant 12
657	Brophy David	5	21	Owner 11
696	Brinker John J.	19	22	Owner 10
695	Brinker Ludwick	pt 39	SB	Tenant 10
697	Brinker William	19	22	Farmer's son 10
653	Brien Michael	14	20	Owner 7
663	Buckley Patrick	14	20	Tenant 7
684	Cassalman Hiram M.	pt 18	22	Owner 11
765	Calhoun James	pt 1	LRE	Owner 12
655	Charron Anthony	16	20	Owner 12
656	Charron Joseph	16	20	Farmer's son 12
818	Corbitt John	pt 35	SB	Owner 8
758	Cohleigh Jonathan	pt 2	LRE	Owner 12
643	Cottrell John	pt 5	20	Owner 11

POLLING SUBDIVISION NO. 4.—Continued.

560 O'Rourke Thomas	pt 12	15	Tenant	9
561 O'Rourke James	pt 10	17	Tenant	9
562 Paim John	pt 6	19	Owner	6
579 Pfaff George H.	pt 24	NB	Owner	5
502 Piskering Robert	pt 29	SB	Owner	7
576 Portlee Edward	pt 24	NB	Owner	5
586 Preeder John	pt 20	14	Tenant	5
590 Quarry Benjamin	20	13	Owner	7
600 Quinn Matthew	4	17	Owner	9
798 Quarry John	pt 24	SB	Owner	7
598 Quinn John	pt 3	17	Owner	7
525 Mats Jacob, sr	pt 10, 13, 14	14	Owner	6
522 Mats Valentine	pt 10, 13, 14	14	Owner	6
526 Mats John	pt 10, 13, 14	14	Owner	6
527 Mats Jacob, jr	pt 10, 13, 14	14	Owner	6
796 Regan John	pt 23	SB	Owner	8
872 Reekin Philip	pt 24	NB	Owner	5
894 Recker Henry	31	NB	Owner	5
532 Rohde John jr	pt 19	14	Tenant	5
800 Rowland William	pt 26	SB	Farmer's son	7
800 Rowland Thomas	pt 26	SB	Farmer's son	7
800 Rowland John	pt 26	SB	Farmer's son	7
799 Robert Denis	pt 26	SB	Owner	7
871 Rohde John, sr	pt 23	15	Owner	9
581 Ryan Patrick	pt 10	16	Owner	9
578 Ryan Peter	pt 6, 7	16	Owner	9
579 Ryan John	pt 6, 7	16	Farmer's son	9
580 Ryan Robert	pt 6, 7	16	Farmer's son	9
603 Ryan John	pt 11	17	Owner	9
807 Ryan John	31	SB	Owner	7
898 Ryan William	31	SB	Farmer's son	7
811 Ryan Thomas	33	SB	Owner	7
574 Schmitt Michael	pt 28	NB	Tenant	5
574 Sharp John	3	16	Owner	7
633 Shultz George M.	pt 8	19	Owner	8
890 Schroeder Peter	pt 29	NB	Owner	5
878 Simon Lewis	pt 24	NB	Tenant	5
501 Simson James	7	13	Tenant	7
Snodden Jessie	pt 34	SB	Tenant	8
395 Southworth Elnor	pt 23	16	Tenant	5
886 Soldan John	pt 26	NB	Tenant	5
882 Soltan Otto	pt 20	NB	Tenant	5
639 Soltan Henry	pt 26	NB	Owner	5
598 Stephen Christian A	pt 22	14	Tenant	5
629 Sutton Dennis	pt 14	18	Owner	9
553 Sutton Hiram	9	15	Farmer's son	9
554 Sutton Daniel	9	15	Farmer's son	9
635 Sutton George	pt 14	19	Owner	8
812 Sullivan John	pt 24	SB	Owner	7
505 Sullivan Patrick S.	9	13	Owner	7
506 Sullivan Patrick J.	9	13	Farmer's son	7
557 Sutton Thomas	9	18	Tenant	9

POLLING SUBDIVISION NO. 6. -- CONTINUED.

640 Corbett Nathaniel	pt 8	30	Owner	11
670 Grayn Cornelias	18, 14	31	Owner	13
671 Grayn Michael	18, 14	31	Farmer's son	13
673 Grayn James	18, 14	31	Farmer's son	13
707 Galah William	pt 3	Sable	Owner	13

690 Derrah James	pt 15	32	Owner	13
761 Desjardine Sadrae	pt 6	LRE	Owner	13
763 Desjardine Louis	6	LRE	Owner	13
766 Desjardine Xavins	pt 7	LRE	Farmer's son	13
767 Desjardine Adolph	pt 7	LRE	Owner	13
676 Desjardine Isalah	1, 3	33	Owner	13
730 Desjardine David	pt 4	B	Owner	12
741 Desjardine Peter	pt 5	A	Owner	13
764 Disardon Andrew	pt 7	A	Owner	13

644 Eagleson Wilson	pt 4, 5	30	Owner	11
728 Eastcott Richard	1	A	Owner	13
698 Elliott Moses	12	33	Tenant	11
730 Elliott Henry	pt 1	A	Owner	13
664 English John	8	31	Owner	11

737 Farrell Peter	pt 4	A	Owner	12
642 Foster Joseph	pt 5	31	Owner	11
647 Ford John	pt 7	20	Owner	11
713 Follis Thomas	pt 1	Sable	Farmer's son	12
712 Follis William J	pt 1	Sable	Farmer's son	13
711 Follis William S.	pt 1	Sable	Owner	12
827 Friend R. D.	pt 39	SB	Owner	13
899 Fulton William	33	NB	Owner	13
709 Furgason Malcolm J.	pt 3	Sable	Farmer's son	12
708 Furgason Malcolm S.	pt 3	Sable	Owner	13

723 Gamble James A	pt 5	B	Tenant	13
740 Gamble William	pt 5	A	Owner	13
824 Gillie John	pt 33	SB	Owner	10
825 Gillie William	pt 33	SB	Farmer's son	10
654 Gravell Theophilus	pt 15	29	Owner	11
675 Gratton Gregore	pt 1, 2	23	Owner	13
677 Gratton Cecuil	pt 1, 2	23	Farmer's son	13
687 Granger James	11	23	Owner	11
735 Gratton Charles	pt 3	A	Owner	13
736 Gratton Cyrus	pt 2	A	Owner	13
748 Gravel Aristargue	pt 7	LBW	Owner	13
750 Gravel Aseph	6	LBW	Owner	13
753 Gratton Ferdinand	pt 6	LRE	Owner	13
755 Gratton Silas	pt 7	LRE	Owner	13

662 Hayter Thomas	pt 7	31	Owner	11
663 Hayter Augustine	pt 7	31	Owner	11
705 Hamilton Robert	pt 1	Sable	Owner	13

hen.

OH Muni
sembly.

L.P.W.)
clusive.

Post Office
Address

Owner 11
Owner 12
Owner 12
Tenant 12
Owner 13
Owner 11

Owner 11
Owner 11
Owner 12
Owner 10
Owner 1
Owner 10
Tenant 12
Owner 11
Owner 10
Tenant 10
Farmer's son 10
Owner 7
Tenant 7

Owner 11
Owner 13
Owner 13
Farmer's son 13
Owner 8
Owner 13
Owner 11

POLLING SUBDIVISION NO. 4.—CONTINUED.

564	Lampert Thomas	pt 15	15	Tenant	6
627	Lewis Grager	pt 9	18	Tenant	8
513	Lippert John	13	13	Owner	6
584	Link Jacob	pt 19	14	Tenant	6
510	Lorents Jacob	pt 11	13	Owner	6
591	Lynch Daniel	pt 14	16	Tenant	6
592	Lybsh Thomas	pt 14	16	Farmer's son	9
498	Mahoney Patrick	3	13	Owner	7
626	Matheson Stephen	pt 8	18	Owner	8
792	Mahon Francis	pt 24	SB	Owner	7
575	Mitchell Owen	4	16	Owner	7
620	Mitchell Michael	pt 16	17	Tenant	9
628	Mitchell George	pt 11	18	Tenant	8
873	Mitchell John, ar.	pt 24	NB	Owner	1
623	Morrow William, ar	5	19	Owner	10
546	Morrison John	pt 6	15	Tenant	7
515	McDonald Laughlan	pt 16	13	Tenant	6
516	McCann William	pt 14	13	Tenant	6
517	McCormick Hugh	pt 14	13	Tenant	6
518	McDonald James	pt 17	13	Tenant	6
523	McDonald John	3	14	Owner	7
524	McEashen Hugh	pt 4	14	Tenant	7
590	McCormick Archibald	pt 12	14	Tenant	9
531	McGenis Eori	pt 12	14	Tenant	9
543	McEashin Allen	pt 4	15	Tenant	7
550	McLeod John	pt 7	15	Tenant	7
559	McNeil Phillip	pt 10	15	Tenant	9
561	McKenzie Peter	11	15	Owner	9
562	McKenzie Benjamin	11	15	Farmer's son	9
563	McEashen Ronald	pt 12	15	Owner	9
577	McEashen Angus	pt 6	16	Tenant	9
586	McPhee Gabriel	pt 11	16	Tenant	9
589	McDonald Donald	pt 12	16	Tenant	9
590	McCormick John	pt 14	16	Tenant	9
608	McPhee Jonathan	pt 7	17	Tenant	9
609	McLeod William	pt 11	17	Owner	9
611	McKenzie Alexander	pt 11	17	Tenant	9
612	McDonald Ronald	pt 11	17	Tenant	9
613	Melness John	pt 12	17	Tenant	9
614	Melness Neal	pt 12	17	Farmer's son	9
615	Melness John	pt 12	17	Farmer's son	9
617	McDonald Ronald	pt 14	17	Tenant	9
801	McLennan Neil	29	SB	Owner	7
833	McCush Neil	pt 29	SB	Owner	7
806	McKinnin Angus	pt 30	SB	Tenant	7
877	McCann Wilson	pt 24	NB	Owner	5
796	McCarty Cornelius	pt 24	SB	Tenant	7
809	McGenis Malcolm	32	SB	Owner	7
794	Nevis Michael	pt 24	SB	Owner	7
804	Neil Francis	pt 30	SB	Tenant	7
532	O'Connor John	pt 7	16	Owner	9

POLLING SUBDIVISION NO 1. - CONTINUED.

73	Carling Isaac	pt 20	1	Owner	1
72	Carlott Henry	17	1	Owner	2
J 140	Christie Charles	22, 35	3	Owner	2
20	Catvill William	22, 35	3	Owner	2
J 132	Cookwill James	pt 5	3	Tenant	3
J 132	Cookwill William H.	pt 5	3	Owner	3
J 166	Cookwill William	pt 13	4	Owner	3
104	Davis Richard	pt 17	2	Owner	1
J 171	Dearing Abraham	16	4	Tenant	1
J 837	Dearing William	4	N B	Owner	1
J 130	Finney Charles	20	2	Tenant	1
J 107	Down William	19	2	Tenant	1
J 830	Dunham William	5	N B	Owner	1
74	Elliott B. V.	pt 20	1	Owner	1
86	Elliott David	5	2	Owner	2
88	Elliott John	pt 5	1	Owner	2
J 87	Elliott John	5	2	Owner	2
88	Elliott David Richie	5	2	Farmer's son	2
J 114	England John	pt 3	3	Owner	2
J 53	Essery Thomas	1	1	Owner	2
J 111	Fanson Robert	pt 21	2	Owner	1
J 75	Floyd George	pt 20	1	Owner	1
J 101	Ford James	16	2	Tenant	1
J 134	French Daniel	pt 9	3	Owner	2
J 162	Ford Albert	10	4	Tenant	3
J 176	Glanvill Henry J.	pt 20	4	Owner	1
J 178	Glanvill Thomas	pt 19	4	Owner	1
169	Glanville Alfred	14	4	Owner	1
J 16	Greenway William	5, 12, pt 19	4	Owner	2
J 17	Greenway Thomas	6, 16	Centralia	Owner	2
J 840	Green Fred	6	N B	Owner	1
J 4	Handford Richard	pt 3, 4	Centralia	Owner	2
113	Hamilin William	22	2	Owner	1
J 78	Harris James	pt 20	1	Owner	1
J 108	Harrill Richard	19	2	Owner	1
J 55	Heamen Jeremiah	pt 9	1	Owner	2
J 109	Heamen George	pt 19	3	Joint Owner	1
108	Heamen William	pt 19	3	Joint Owner	1
J 160	Heamen William	8	4	Owner	2
J 167	Helden Samuel	pt 13	4	Owner	3
J 45	Hicks Francis	pt 1	1	Owner	2
J 48	Hicks Richard	pt 2, 3	1	Owner	2
78	Hill George	pt 20	1	Owner	2
82	Hicks William	pt 1, 2	2	Owner	1
91	Hill Walter	8	2	Owner	2
J 57	Holman Samuel	pt 10	1	Tenant	1

POLLING SUBDIVISION NO. 2. - CONTINUED.

212	Hall William	pt 11	5	Owner	3
220	Hall John	pt 12	5	Tenant	3
220	Hall William	pt 12	5	Owner	3
288	Harris Ascott	pt 11	6	Owner	3
240	Hertzel Michael	7	6	Owner	3
241	Hertzel George	7	6	Owner	3
217	Hill James	pt 9	7	Farmer's son	3
187	Hoffman Peter	8	5	Owner	3
206	Hodgins Isaac	pt 11	5	Owner	3
287	Hortop John	pt 11	5	Owner	3
213	Hodgins Thomas	pt 11	6	Owner	3
259	Holtzman George	pt 10	6	Owner	3
260	Hoist Bernhoff W C	pt 10	6	Owner	3
298	Hoist August	pt 14 15	6	Owner	3
299	Hoist Jacob	16	6	Owner	3
300	Hoist Joseph	16	6	Farmer's son	3
325	Hodgins James	pt 10	7	Owner	3
830	Hoist Henry	pt 11	7	Owner	3
837	Hobkirk Archibald	pt 11	7	Owner	3
217	Humphrey Charles	pt 11	5	Owner	3
221	Kaw John	pt 12	5	Owner	3
777	King Joseph	12	SB	Owner	3
209	Kilpatrick Ralph	pt 10, 11	5	Owner	3
823	Klump John	pt 10	7	Owner	3
854	Klump Michael	pt 21	7	Owner	3
198	Krause Christian	pt 10	5	Owner	3
318	Krause Armandus	pt 9	7	Owner	3
300	Kuhn Conrad	pt 10	5	Owner	3
298	Kuhn John	13	6	Owner	3
295	Kuhn Gottlieb	18	8	Farmer's son	3
236	Lampert James	4	6	Owner	3
306	Lampert Henry	4	7	Owner	3
257	Lewis John	pt 11, 10	5, 6	Owner	3
215	Lightfoot Thomas	4	6	Owner	3
204	Link Paul	pt 11	5	Owner	3
323	Lloyd William	pt 10	7	Owner	3
196	Magnus William	pt 10	5	Owner	3
214	Magnus Gottfried	pt 11	5	Owner	3
850	Manning Charles	12	NB	Owner	1
851	Manning Samuel	12	NB	Owner	1
852	Manning Luther	12	NB	Owner	1
577	Mellen Henry	pt 11	6	Owner	3
225	Mitchell John, sr	15	5	Owner	3
205	Mitchell John	pt 9, 10	5	Tenant	3
188	Mets Henry	pt 9	5	Tenant	3
218	Mets George	p 11	5	Tenant	3
210	Monteth R	pt 10, 11	5	Owner	3
311	Morley Mr.	pt 20	6	Owner	3
351	Morlock Gottlieb	19	7	Owner	3
348	Morlock Matthew	17	7	Owner	3
233	Nailor Samuel	5	6	Owner	3

POLLING SUBDIVISION NO. 2.—Continued.

181 Coughlan John	5	4	Owner	3
182 Coughlan Daniel	5	4	Owner	3
183 Coughlan Timothy	5	4	Owner	3
203 Collins Richard	pt 11	5	Owner	3
774 Coughlan Daniel	11	SB	Owner	3
776 Coughlan Bartholomew	11	SB	Farmer's son	3
775 Coughlan Cornelius	11	SB	Farmer's son	3
847 Curtin Patrick	pt 10	NB	Owner	2
834 Dearlam Henry	pt 11	7	Owner	3
835 Dellenback Jacob	pt 11	7	Owner	3
834 Eals John	pt 10	7	Owner	3
808 Edwards Joseph	pt 7	6	Owner	3
838 Eilber Charles	pt 11	7	Owner	3
860 Eilber Jacob	pt 10	6	Owner	3
861 Eilber Henry	pt 11	7	Farmer's son	3
184 Essery John	5, 6	5	Owner	3
805 Essery Samuel	3	7	Owner	3
809 Essery John, jr	6	7	Owner	3
810 Essery J. Richard	6	7	Farmer's son	3
848 Farner Richard	pt 10	NB	Tenant	2
849 Farner Denis	pt 10	NB	Tenant	2
289 Fahner George	pt 11	6	Owner	3
290 Fahner Tobias	pt 11	6	Owner	3
291 Fahner Jacob	pt 12	6	Owner	6
345 Fahner Tobias	14	7	Owner	3
346 Fahner John	14	7	Farmer's son	3
292 Fahner Gottfried	pt 12	6	Farmer's son	3
292 Fahner Gottlieb	pt 12	6	Farmer's son	3
267 Finkbner Christian	pt 11	6	Owner	3
266 Finkbner Matthew	pt 11	6	Owner	3
844 Follick Enoch	pt 8	NB	Tenant	1
849 Foist Bernard	18	7	Owner	3
850 Foist John	18	7	Farmer's son	3
855 Foist John	11	NB	Owner see sd	3
849 Friend William	pt 10	NB	Tenant	1
807 Geisner Frederick	pt 5	7	Owner	3
341 Geiser Gottfried	pt 11	7	Owner	3
342 Geiser Adam	12	7	Owner	3
343 Geiser George	12	7	Farmer's son	3
331 Giders William	pt 11	7	Tenant	3
775 Glavin Patrick	pt 10	SB	Owner	3
778 Glavin Patrick	pt 10	SB	Farmer's son	3
219 Gould John	pt 11	5	Tenant	3
231 Greenwood James	pt 23	5	Owner	1
270 Gumbert George	pt 11	6	Tenant	3
216 Guenther Frederick	pt 11	5	Owner	3
195 Guenther Matthew	pt 10	5	Owner	3

hen.

H Muni-
embly.

9, 10, 11,

Post Office
Address.

Owner 3
 Owner 3
 Tenant 3
 Owner 3
 Owner 3
 Owner 3
 Tenant 3
 Farmer's son 3
 Farmer's son 3
 Farmer's son 3
 Owner 1
 Owner 1
 Owner 1
 Owner 3
 Owner 3
 Farmer's son 3
 Owner 3
 Owner 3
 Owner 3
 Owner 3
 Owner 3
 Tenant 3
 Owner 3
 Owner 3
 Owner 3
 Owner 3

VOTERS' LIST--1879.

Municipality of the Township of Stephen.

PART I.—List of Persons entitled to vote at BOTH Municipal Elections and Elections to the Legislative Assembly.

POLLING SUBDIVISION NO. 2.

Comprising Concessions 5, 6, 7, and Boundary Lots 8, 9, 10, 11, 12, and 13.

No. on ROLL	NAME.	LOT.	CON. OR STREET.	Post Office Address.
255	Baker William	pt 10	6	Owner S
263	Baues Joseph	pt 10	6	Owner S
772	Baskerville Christ.	8	8B	Tenant S
332	Baker Richard	pt 11	7	Owner S
353	Bertrand Louis	pt 10	6	Owner S
254	Beaver Christian	pt 11	6	Owner S
265	Bernhard George	pt 10	6	Tenant S
313	Bedford John	5	7	Farmer's son S
314	Bedford John L.	8	7	Farmer's son S
315	Bedford Alfred	9	7	Owner S
329	Beavers Michael	pt 11	5	Owner 1
280	Bissett John	pt 21	5	Owner 1
305	Bissett Robert	pt 10	6	Owner S
304	Blake James	pt 21	5	Owner S
194	Boyes Beilby	pt 10	6	Owner S
278	Bernhoff Ernest	pt 11	6	Owner S
248	Braun John	10	6	Farmer's son S
249	Braun Bernard	10	6	Owner S
279	Braun Charles	pt 11	7, 6	Owner S
336	Braun Bernhard	pt 11	7	Owner S
339	Braun Gottlieb	pt 11	7	Owner S
344	Braun George	13	7	Owner S
357	Braun David	pt 22	5	Owner S
308	Bush Robert	pt 11	5	Owner S
311	Callias William	7	7	Tenant S
292	Clarke Alexander	6	6	Owner S
251	Claske James	11	6, 7	Owner S
178	Coughlan Daniel, jr	S 4 5	8	Owner S
180	Coughlan Daniel, sr	pt 5	8	Owner S

VOTERS' LISTS---1879.

TOWNSHIP OF STEPHEN

(COUNTY OF HURON).

LIST

Persons entitled to vote at Municipal Elections and Elections to the Legislative Assembly.

Sub-Section 4 of Section 2, of the Act to Consolidate and Amend the Law respecting Voters' Lists.

Every Magistrate shall immediately upon receipt of his copies cause one of them to be posted in a conspicuous place in the Court House; the Clerk of the Peace, upon receipt of his copies, cause one of them to be posted in a conspicuous place in his office; every Public or School Board Master or Mistress shall in like manner put up one on the door of the School; and every Postmaster shall put up one of his copies in his Post-Office.---39 V.

PRINTED AT THE TIMES OFFICE, EXETER, ONT.



Technical and Bibliographic Notes / Notes techniques et bibliographiques

The Institute has attempted to obtain the best original copy available for filming. Features of this copy which may be bibliographically unique, which may alter any of the images in the reproduction, or which may significantly change the usual method of filming, are checked below.

L'Institut a microfilmé le meilleur exemplaire qu'il lui a été possible de se procurer. Les détails de cet exemplaire qui sont peut-être uniques du point de vue bibliographique, qui peuvent modifier une image reproduite, ou qui peuvent exiger une modification dans la méthode normale de filmage sont indiqués ci-dessous.

- Coloured covers/
Couverture de couleur
- Covers damaged/
Couverture endommagée
- Covers restored and/or laminated/
Couverture restaurée et/ou pelliculée
- Cover title missing/
Le titre de couverture manque
- Coloured maps/
Cartes géographiques en couleur
- Coloured ink (i.e. other than blue or black)/
Encre de couleur (i.e. autre que bleue ou noire)
- Coloured plates and/or illustrations/
Planches et/ou illustrations en couleur
- Bound with other material/
Relié avec d'autres documents
- Tight binding may cause shadows or distortion
along interior margin/
La reliure serrée peut causer de l'ombre ou de la
distorsion le long de la marge intérieure
- Blank leaves added during restoration may appear
within the text. Whenever possible, these have
been omitted from filming/
Il se peut que certaines pages blanches ajoutées
lors d'une restauration apparaissent dans le texte,
mais, lorsque cela était possible, ces pages n'ont
pas été filmées.

- Coloured pages/
Pages de couleur
 - Pages damaged/
Pages endommagées
 - Pages restored and/or laminated/
Pages restaurées et/ou pelliculées
 - Pages discoloured, stained or foxed/
Pages décolorées, tachetées ou piquées
 - Pages detached/
Pages détachées
 - Showthrough/
Transparence
 - Quality of print varies/
Qualité inégale de l'impression
 - Continuous pagination/
Pagination continue
 - Includes index(es)/
Comprend un (des) index
- Title on header taken from: /
Le titre de l'en-tête provient:
- Title page of issue/
Page de titre de la livraison
 - Caption of issue/
Titre de départ de la livraison
 - Masthead/
Générique (périodiques) de la livraison

- Additional comments: /
Commentaires supplémentaires:

There are some creases in the middle of the pages.
Pagination is unnumbered.

This item is filmed at the reduction ratio checked below /
Ce document est filmé au taux de réduction indiqué ci-dessous.

10X	12X	14X	16X	18X	20X	22X	24X	26X	28X	30X	32X
						✓					

The copy filmed here has been reproduced thanks to the generosity of:

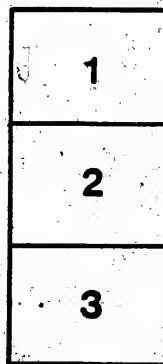

Archives of Ontario
Toronto

The images appearing here are the best quality possible considering the condition and legibility of the original copy and in keeping with the filming contract specifications.

Original copies in printed paper covers are filmed beginning with the front cover and ending on the last page with a printed or illustrated impression, or the back cover when appropriate. All other original copies are filmed beginning on the first page with a printed or illustrated impression, and ending on the last page with a printed or illustrated impression.

The last recorded frame on each microfiche shall contain the symbol \rightarrow (meaning "CONTINUED"), or the symbol ∇ (meaning "END"), whichever applies.

Maps, plates, charts, etc., may be filmed at different reduction ratios. Those too large to be entirely included in one exposure are filmed beginning in the upper left hand corner, left to right and top to bottom, as many frames as required. The following diagrams illustrate the method:



L'exemplaire filmé fut reproduit grâce à la générosité de:

Archives of Ontario
Toronto

Les images suivantes ont été reproduites avec le plus grand soin, compte tenu de la condition et de la netteté de l'exemplaire filmé, et en conformité avec les conditions du contrat de filmage.

Les exemplaires originaux dont la couverture en papier est imprimée sont filmés en commençant par le premier plat et en terminant soit par la dernière page qui comporte une empreinte d'impression ou d'illustration, soit par le second plat, selon le cas. Tous les autres exemplaires originaux sont filmés en commençant par la première page qui comporte une empreinte d'impression ou d'illustration et en terminant par la dernière page qui comporte une telle empreinte.

Un des symboles suivants apparaîtra sur la dernière image de chaque microfiche, selon le cas: le symbole \rightarrow signifie "A SUIVRE", le symbole ∇ signifie "FIN".

Les cartes, planches, tableaux, etc., peuvent être filmés à des taux de réduction différents. Lorsque le document est trop grand pour être reproduit en un seul cliché, il est filmé à partir de l'angle supérieur gauche, de gauche à droite, et de haut en bas, en prenant le nombre d'images nécessaire. Les diagrammes suivants illustrent la méthode.