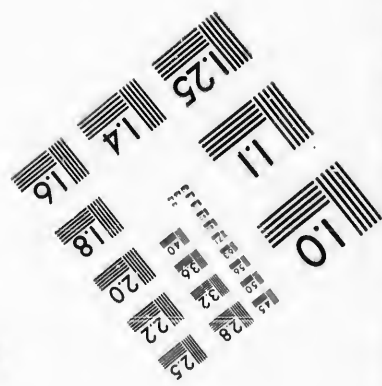




**IMAGE EVALUATION
TEST TARGET (MT-3)**



**Photographic
Sciences
Corporation**

23 WEST MAIN STREET
WEBSTER, N.Y. 14580
(716) 872-4503

**CIHM/ICMH
Microfiche
Series.**

**CIHM/ICMH
Collection de
microfiches.**



Canadian Institute for Historical Microreproductions / Institut canadien de microreproductions historiques

© 1987

Technical and Bibliographic Notes/Notes techniques et bibliographiques

The Institute has attempted to obtain the best original copy available for filming. Features of this copy which may be bibliographically unique, which may alter any of the images in the reproduction, or which may significantly change the usual method of filming, are checked below.

L'Institut a microfilmé le meilleur exemplaire qu'il lui a été possible de se procurer. Les détails de cet exemplaire qui sont peut-être uniques du point de vue bibliographique, qui peuvent modifier une image reproduite, ou qui peuvent exiger une modification dans la méthode normale de filmage sont indiqués ci-dessous.

- Coloured covers/
Couverture de couleur
- Covers damaged/
Couverture endommagée
- Covers restored and/or laminated/
Couverture restaurée et/ou pelliculée
- Cover title missing/
Le titre de couverture manque
- Coloured maps/
Cartes géographiques en couleur
- Coloured ink (i.e. other than blue or black)/
Encre de couleur (i.e. autre que bleue ou noire)
- Coloured plates and/or illustrations/
Planches et/ou illustrations en couleur
- Bound with other material/
Relié avec d'autres documents
- Tight binding may cause shadows or distortion
along interior margin/
La reliure serrée peut causer de l'ombre ou de la
distorsion le long de la marge intérieure
- Blank leaves added during restoration may
appear within the text. Whenever possible, these
have been omitted from filming/
Il se peut que certaines pages blanches ajoutées
lors d'une restauration apparaissent dans le texte,
mais, lorsque cela était possible, ces pages n'ont
pas été filmées.
- Additional comments:/
Commentaires supplémentaires:

- Coloured pages/
Pages de couleur
- Pages damaged/
Pages endommagées
- Pages restored and/or laminated/
Pages restaurées et/ou pelliculées
- Pages discoloured, stained or foxed/
Pages décolorées, tachetées ou piquées
- Pages detached/
Pages détachées
- Showthrough/
Transparence
- Quality of print varies/
Qualité inégale de l'impression
- Includes supplementary material/
Comprend du matériel supplémentaire
- Only edition available/
Seule édition disponible
- Pages wholly or partially obscured by errata
slips, tissues, etc., have been refilmed to
ensure the best possible image/
Les pages totalement ou partiellement
obscurcies par un feuillet d'errata, une pelure,
etc., ont été filmées à nouveau de façon à
obtenir la meilleure image possible.

This item is filmed at the reduction ratio checked below/
Ce document est filmé au taux de réduction indiqué ci-dessous.

10X	14X	18X	22X	26X	30X
<input type="checkbox"/>	<input type="checkbox"/>	<input type="checkbox"/>	<input checked="" type="checkbox"/>	<input type="checkbox"/>	<input type="checkbox"/>
12X	16X	20X	24X	28X	32X

The copy filmed here has been reproduced thanks to the generosity of:


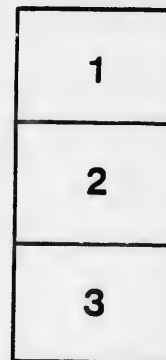
D. B. Weldon Library
University of Western Ontario
(Regional History Room)

The images appearing here are the best quality possible considering the condition and legibility of the original copy and in keeping with the filming contract specifications.

Original copies in printed paper covers are filmed beginning with the front cover and ending on the last page with a printed or illustrated impression, or the back cover when appropriate. All other original copies are filmed beginning on the first page with a printed or illustrated impression, and ending on the last page with a printed or illustrated impression.

The last recorded frame on each microfiche shall contain the symbol \rightarrow (meaning "CONTINUED"), or the symbol ∇ (meaning "END"), whichever applies.

Maps, plates, charts, etc., may be filmed at different reduction ratios. Those too large to be entirely included in one exposure are filmed beginning in the upper left hand corner, left to right and top to bottom, as many frames as required. The following diagrams illustrate the method:



L'exemplaire filmé fut reproduit grâce à la générosité de:

D. B. Weldon Library
University of Western Ontario
(Regional History Room)

Les images suivantes ont été reproduites avec le plus grand soin, compte tenu de la condition et de la netteté de l'exemplaire filmé, et en conformité avec les conditions du contrat de filmage.

Les exemplaires originaux dont la couverture en papier est imprimée sont filmés en commençant par le premier plat et en terminant soit par la dernière page qui comporte une empreinte d'impression ou d'illustration, soit par le second plat, selon le cas. Tous les autres exemplaires originaux sont filmés en commençant par la première page qui comporte une empreinte d'impression ou d'illustration et en terminant par la dernière page qui comporte une telle empreinte.

Un des symboles suivants apparaîtra sur la dernière image de chaque microfiche, selon le cas: le symbole \rightarrow signifie "A SUIVRE", le symbole ∇ signifie "FIN".

Les cartes, planches, tableaux, etc., peuvent être filmés à des taux de réduction différents. Lorsque le document est trop grand pour être reproduit en un seul cliché, il est filmé à partir de l'angle supérieur gauche, de gauche à droite, et de haut en bas, en prenant le nombre d'images nécessaire. Les diagrammes suivants illustrent la méthode.

LIST OF VOTERS

FOR THE

TOWNSHIP OF RALEIGH,

APPEARING ON THE ASSESSMENT ROLL, FOR THE YEAR

1875.

PUBLISHED IN COMPLIANCE WITH "AN ACT
RESPECTING VOTERS' LISTS," (37th VIC.)
OF THE LEGISLATURE OF ONTARIO.

CHATHAM, ONT.,

PRINTED AT "THE BANNER" BOOK AND JOB OFFICE, NO. 153, KING STREET WEST.

1875.

TO

PUBLIS

PRINTED AT

LIST OF VOTERS

FOR THE

TOWNSHIP OF RALEIGH,

APPEARING ON THE ASSESSMENT ROLL FOR THE YEAR

1875.

PUBLISHED IN COMPLIANCE WITH "AN ACT RESPECTING VOTERS' LISTS," (37th VIC.) OF THE LEGISLATURE OF ONTARIO.

CHATHAM, ONT.;

PRINTED AT "THE BANNER" BOOK AND JOB OFFICE, NO. 153, KING STREET WEST.

1875.

Vote

Consecutive number.	
1	2
2	4
3	
4	
5	
6	
7	
8	1
9	1
10	1
11	1
12	1
13	1
14	2
15	2
16	2
17	2
18	3
19	4
20	4
21	4
22	5
23	13
24	14
25	14
26	16
27	22
28	22
29	20
30	27
31	31
32	38
33	38
34	3

LIST OF VOTERS--TOWNSHIP OF RALEIGH.

Voters' List--First Polling Sub-Division of the Town- ship of Raleigh, 1875.

Consecutive number.	No. on Assessment Roll	NAME.	Concession Street, Square, &c.	Lot or part of Lot, or number of house, &c.	Freehold of Household.	REMARKS.
1	273	Askins, Abraham.....	7	Centre strip 19	F	
2	410	Aldis, Alfred.....	8	N quar 22	"	
3	58	Backus, Thomas.....	Front	Nw pt NE pt 16	F	
4	59	Backus, Milton.....	"	C'r N E pt 16	"	
5	73	Brown, Wm.....	"	N E pt 19	"	
6	81	Barr, Alex. J.....	"	Sw hf 22	"	
7	82	Barr, Robert.....	"	N E hf 22	"	
8	125	Bulliss, Joseph.....	5	16	"	
9	127	Bell, Wm.....	5	17	T	
10	151	Berry, Wm.....	EBL 2	W cor 23	F	
11	167	Brown, Richard.....	" 4	NE 3-4 S E hf 21	T	
12	168	Brown, Stephen.....	" 4	S quar 22	"	
13	173	Ball, Richard.....	" 4	S E pt 24	"	
14	214	Beatty, Robert.....	6	N quar 16	"	
15	265	Bennett, Farmer.....	7	S w hf 17	"	
16	270	Bell, Mitchell.....	7	N w pt 19	"	
17	271	Butternick, George....	7	E cor 19	F	
18	386	Brown, Thomas.....	8	N w hf 16	"	
19	403	Brown, Henry W.....	8	Sw pt w quar 20	"	
20	414	Brown, Geo. H.....	8	W quar 22	"	
21	415	Bruce, Robert.....	8	W quar 24	T	
22	52	Cook, George.....	Front	N E pt NE hf 14	F	
23	132	Cryslar, John.....	5	N w cor 19	"	
24	141	Chase, Samuel.....	EBL 2	Nw pt 20	T	
25	141	Chase, Perry.....	" 2	N w pt 20	F	
26	160	Crowhar, John.....	" 3	SE hf 23	T	
27	222	Chinnick, James.....	6	Sw hf 19	"	
28	223	Clark, Thomas.....	6	E quar 19	F	
29	261	Craig, Henson.....	7	E quar 13	T	
30	275	Carlyle, Pernal.....	7	S cor 19	F	
31	311	Clements, Moses.....	A	W pt 14	T	
32	388	Clarkson, John.....	8	N quar 17	F	
33	391	Cain, John.....	8	S w hf N qr 18	F	
34	382	Coats, Nicholas.....	8	NE hf N qr 18	"	

Consecutive number.	No. on Assesment Roll	NAME.	Concession Street, Square, &c.	Lot or part of Lot, or number of house, &c.	Freehold or Household.	REMARKS.	Consecutive number.
35	416	Cook, Azel.....	8	N quar 24 & N pt 25	T		72 73
36	409	Clark, Charles.....	8	N w pt 23	F		74 75
37	47	Dolsen, Orville I.....	Front	Sw pt 13	T		76
38	49	Dolsen, Wm. W.....	"	NE pt Sw pt 13	F		77
39	50	Dolsen, Wm. sr.....	"	NE pt 13	"		78
40	76	Dolsen, Gilbert H....	"	Sw pt 14	"		79
41	78	Dolsen, Alexander....	"	21	"		80
42	120	Dolsen, Jacob.....	5	N w hf 14	"		81
43	123	Dooling, John.....	5	S quar 15	"		82
44	128	Dolsen, Oscar.....	5	Sw hf 18	"		83
45	154	Dogherty, John.....	EBL 3	N quar 20	T		84
46	156	Drury, John.....	"	3 N quar 21	"		85
47	210	Dunkley, John.....	6	14	T		86
48	146	Edwards, James.....	EBL 2	Nw½SE½&Nw½21	T		87
49	169	Edwards, John.....	"	4 NE hf 23	F		88
50	147	Frederick, Jacob.....	"	2 N w hf 22	F		89
51	224	Farnsworth, Alfred....	6	N quar 19	T		90
52	403	Ferguson, Peter.....	8	Sw hf N quar 21	F		91
53	148	Goodyear, John.....	EBL 2	S quar 22	F		92
54	75	Goose, Henry.....	Front	SE pt 19	"		93
55	130	Granboise, [Thomas...]	5	SE pt NE pt 18	"		94
56	266	Grice, William.....	7	N quar 17	T		95
57	376	Green, Gabriel.....	8	NE pt Nw hf 13	F		96
58	404	Gill, George.....	8	NE hf N quar 20	"		97 98
59	51	Holmes, Thomas... ..	Front	Sw pt NE hf 14	F		99
60	55	Holmes, Wm. J. B....	"	Sw hf NE hf 15	T		100
61	55	Holmes, Wm W.....	"	Sw hf NE hf 15	F		101
62	56	Holmes, Alexander...	"	NE hf NE hf 15	T		102
63	56	Holmes, Nipian.....	"	NE hf NE hf 15	F		103
64	143	Henderson, Charles...	EBL 3	NE pt 20	T		104
65	153	Howard, Lawrence....	"	2 W quar 20	F		105
66	158	Horn, George.....	"	3 N quar 23	T		106
67	175	Hurst, David.....	"	4 N w pt 24	"		107
68	216	Hutchinson, John....	6	Nw½ & pt S½ 17	T		108
69	267	Huthnance, Charles...	7	E quar 17	"		109
70	268	Huthnance, Francis G.	EBL 2	SE pt Sw hf 20	F		110
			7	Sw quar 18	T		111
71	420	Houston, John.....	8	NE pt w quar 20	F		
71½	216	Harris, G. B.....	6	17	"		

Consecutive number.	No. on Assessment Roll.	NAME.	Concession, Street, Square, &c.	Lot or part of Lot, or number of house, &c.	Free'd or Morschold	REMARKS.
72	217	Irwin, William.....	6	SE hf 13	"	
73	269	Irwin, Thomas.....	7	N E hf 18	T	
74	54	Johnston, Thomas....	Front	Sw hf 15	F	
75	95	Johnson, John A.....	4	Sw pt 14	T	
76	272	Jackson, John.....	7	N cen strip 19	"	
77	319	Jordan, George.....	A	N E pt 18	T	
78	319	Jordan, Richard.....	A	NE pt 18	F	
79	143	Knapp, Solomon.....	EBL 2	N E pt 20	F	
80	136	Kiever, Clark.....	5	SE pt NE hf 19	T	
81	149	Keiver, Nicholas.....	EBL 2	SE pt E quar 22	F	
82	322	Keil, Charles.....	A	Sw pt 19	"	
83	220	Lee, William.....	6	E quar 18	"	
84	221	Lee, John.....	6	S quar 18	"	
85	126	Lague, David.....	5	N cor 17 & 18	T	
86	263	Longmore, William....	7	N E hf 14	"	
87	312	Lawrie, William.....	A	16	F	
88	48	McLean, James.....	Front	N E pt Sw hf 13	F	
89	57	McCrea, George.....	"	Sw pt 16	F	
90	62	McKellar, Thomas....	"	Sw hf 17	"	
91	63	McKellar, Archibald..	"	N E hf 17	"	
92	119	Moore, Francis.....	5	Nw hf SE hf 14	"	
93	124	McDowel, Alexander..	5	E quar 15	T	
94	127	McKellar, P D.....	5	17	F	
95	148	Moore, Murk.....	EBL 2	S quar 22	T	
96	159	McGuire, John.....	" 3	S quar 21	"	
97	170	Morden, David C.....	" 4	E quar 23	"	
98	171	McPherson, Donald...	" 4	Sw hf 23	"	
99	174	Moore, Benjamin.....	" 4	Cen pt 24	"	
100	219	Montgomery, Thomas.	6	NE pt SE hf 17 } & S w pt N 1/2 18 }	"	
101	211 1/2	Morrison, George H..	6	E pt 16	"	
102	260	Mahala, Henry.....	7	S quar 13	F	
103	274	Mason, William.....	7	S cen strip 19	"	
104	309	McCombie, John.....	A	N E pt 13	"	
105	384	Mount, Peter, sr.....	8	Nw hf 15	F	
106	396	Moody, William.....	8	W quar 19	F	
107	60	Newkirk, Nimian.....	Front	S E pt 16	F	
108	478	Northwood, John.....	EBL 2	SE hf & NE pt 23	"	
109	77	Petchell, Isaac.....	Front	N w pt 20	T	
110	142	Potter, Maurice.....	EBL 2	Cen pt Sw hf 20	F	
111	157	Payne, Robert.....	" 3	N quar 22	"	

MARKS

List of Voters in the Second Division of Raleigh, 1875

Consecutive number.	No. on Assessment Roll.	NAME.	Concession, Street, Square, &c.	Lot, or part of lot or number of houses, &c.	Freedhold or household.	REMARKS.
1	24	Bruett, George.....	Front	N E pt 4	T	
2	16	Button, Martin G.....	"	N E hf 5	"	
3	17	Button, Martin R.....	"	Sw pt 6	"	
4	35	Brown, Thomas, jr.....	"	N E pt Sw hf 9	F	
5	27	Brown, Thomas, sr.....	"	S E pt Nw hf 8	"	
6	90	Burr, Abraham.....	4	E quar 6	T	
7	92	Boley, George.....	4	10	T	
8	94	Blythe, James.....	4	Nw hf 7	F	
9	195	Brown, John.....	6	SE hf SE hf 6	F	
10	108	Burr, Joseph.....	5	Nw hf SE hf 6	T	
11	204	Black, Horace.....	6	NE hf 8	F	
11 1/2	209	Bell, Nathan.....	6	NE pt Nw hf 10	"	
12	239	Bell, Nathan.....	7	N E pt 6	T	
13	225	Barry, Patrick T.....	7	W cor 1	F	
14	229	Burton, William.....	7	Nw hf 2	"	
15	235	Bond, John N.....	7	SE hf 4	"	
16	258	Bennett, George H.....	7	Nw hf 12	"	
17	297	Brown, Samuel.....	A	E quar 10	"	
18	297	Butler, John.....	"	E quar 10	T	
19	303	Boswell, James.....	"	S quar 12	F	
20	304	Black, William.....	"	E quar 12	"	
21	338	Brooks, William.....	8	NE hf N quar 4	"	
22	27	Crackle, Thomas.....	Front	SE pt NE hf 8	T	
23	30	Crow, Daniel W.....	"	S w pt 5	F	
24	39	Crow, Wm J.....	"	N E pt Sw hf 10	T	
25	42	Crow, Thomas J.....	"	N E hf 11	F	
26	45	Crow, Alonzo.....	"	S w hf 12	T	
27	45	Crow, David T.....	"	S w hf 12	F	
28	46	Crow, John N.....	"	N E pt 12	"	
29	186	Crommell, George.....	6	S quar 3	"	
30	189	Cudmore, Richard.....	6	N E pt Nw hf 9	T	
31	223	Clarke, Thomas.....	8	Nw hf 5	F	
32	228	Cooper, David.....	7	SE hf 1	T	
33	241	Cooper, Allan.....	7	SE hf 7	F	
34	259	Charleston, George J.....	7	NE pt SE hf 12	"	
35	283	Carley, John.....	A	N E pt 4	T	
36	285	Chinick, James.....	"	S w pt 5	F	
37	301	Collins, John H.....	"	N quar 12	"	
38	74	Dolgen, Orville I.....	Front	N cor 12	T	
39	5	Draggon, Anthony.....	"	2 & 3	F	
40	92	Douglas, William.....	4	10	F	

Consecutive number.	No. on Assessor's Roll.	NAME.	Concession, Street, Square, &c.	Lot, or part of lot, or number of house, &c	Freehold or household.	REMARKS.
41	93	Dollahanty, William...	4	11	T	
42	99	Draggon, Lewis.....	5	N w hf N w hf 1	F	
43	208	Doston, William.....	6	S E hf 10	"	
44	326	Dillon, Martin.....	8	S L pt N w hf 1	"	
45	339	Dean, John.....	A	Pt w quar 12	} T	
			8	E quar 6		F
46	351	Dabeny, James H.....	8	N quar 8	F	
47	366	Dyke, Elbert S.....	7	Sw pt S E hf 12	F	
48	374	Disney, Elder.....	8	NE pt N quar 11	"	
49	232	E'Bine, Ama.....	7	N quar 3	T	
50	237	Elliott, John.....	7	N w hf 5	F	
51	343	Emmanuel, Joshua....	8	NE pt w quar 7	"	
52	36	Freeman, James.....	Front	S w pt N E hf 9	F	
53	182	Fellows, Abraham....	6	W quar 2	"	
54	341	Forhan, Patrick.....	8	W quar 6	"	
55	278	Griffin, Denis.....	A	S w hf 1	F	
56	29	Harris, G. B.....	3	N E pt SE pt 8	} F	
			4	N E pt N w hf 8		"
57	38	Hall, Azariah.....	Front	Sw pt 10'	"	
58	41	Holmes, William.....	"	S w hf 11	T	
59	41	Holmes, James N. ...	"	S w hf 11	F	
60	86	Hodge, Sylvanus.....	3	SE pt 5	Occup't	
61	94	Hutchinson, Richard..	4	N w hf 7	T	
62	200	Harris, James T.....	6	W quar 7	"	
63	242	Hicks, Christopher....	7	Nw hf 8	"	
64	251	Harding, Robert.....	7	Pt E quar 10'	"	
65	217	Irwin, William.....	6	N w hf 11	F	
66	355	Iou, Thomas.....	8	N w hf 9	T	
67	21	Johnson, Charles.....	Front	NE pt NE hf 6	F	
68	106	Julius, Angier.....	5	N w hf 7	T	
69	201	Jones, Solomon.....	6	Nw hf S E hf 7	F	
70	203	Jackson, John.....	6	W quar 3	T	
71	272	Jackson, John.....	A	W cor 12	F	
72	305	Jacobs, Mordecai.....	"	S w hf Sw hf 11	"	
73	367	Jones, Samuel.....	8	Nw hf Nw hf 10	T	
74	367	Jackson, William.....	8	N w hf Nw hf 10	F	
75	16	Knapp, Solomon.....	Front	N E pt 5	F	
76	194	Kearns, Mathew.....	6	E quar 5	"	
77	196	Kearns, Patrick.	6	SEhf SEhf 7	"	

Consecutive number.	No. on Assessor's Roll
78	226
79	87
80	227
81	230
82	240
83	292
84	350
85	4
86	188
87	190
88	236
89	349
90	34
91	40
92	91
93	192
94	231
95	243
96	277
97	280
98	289
99	325
100	339
101	60
102	189
103	90
104	28
105	28
106	29
107	32
108	32
109	99
110	105
111	245
112	284
113	285
114	323
115	10
116	109
117	184
118	202

Consecutive number.	No. on Assessment Roll	NAME.	Concession Street, &c.	Lot or part of Lot, or number of House, &c.	Freehold or Household.	REMARKS.
78	226	Kalahar, Patrick.....	7	Pt Nw hf 1	F	
79	87	King, Francis.....	4	S w quar 5	T	
80	227	King, Francis W.....	7	S E hf Nw hf 1	T	
81	230	Kearns, John.....	7	SE hf 2	F	
82	240	Kearns, Michael.....	7	N w hf 7	"	
83	292	Kersey, John W.....	A	S w hf 9	"	
84	350	Kersey, Hurlbert D... 8	8	NE hf w quar 8	"	
85	4	Labute, Julius.....	Front	NE pt NE hf 1	F	
86	188	Longmore, Samuel... 6	6	N quar 3	"	
87	190	Longmore, Thomas.... 6	6	W quar 4	"	
88	236	Larkin, Edward..... 7	7	W quar 4	"	
89	349	Lasher, Lewis..... 8	8	S w pt W quar 8	"	
90	34	Morrison, Robert J... Front	Front	S w pt 9	F	
91	40	McLean, William J... "	"	Sw pt NE hf 10	"	
92	91	Myers, Adolph..... 4	4	S E pt 7	"	
93	192	Murphy, Daniel..... 6	6	SE hf 4	"	
94	231	McFadden, Arthur... 7	7	W quar 3	"	
95	243	Molester, Roger..... 7	7	E quar 8	"	
96	277	McLaughlan, Patrick.. A	A	NE hf 7	T	
97	280	McCarte, John..... "	"	NE hf 2	F	
98	289	Moorehad, William.. A	A	S w pt 7	"	
99	325	McCarte, Thomas..... 8	8	N w hf 2	"	
100	339	Martin, Francis..... 8	8	S w hf N quar 4	"	
101	60	Newkirk, Ninian..... 6	6	S w pt 9	F	
102	189	Newkirk, Peter J..... 6	6	N w hf 9	F	
103	90	Northwood, John..... 4	4	E quar 6	"	
104	28	Peck, Alexander, jr... Front	Front	NE hf Sw hf 8	T	
105	28	Peck, Alexander, sr... "	"	NE hf Sw hf 8	F	
106	29	Peck, Francis C..... 3 & 4	3 & 4	SE pt 9	T	
107	32	Peck, Francis..... Front	Front	NE pt Nw hf 8	"	
108	32	Peck, Roderick N... "	"	NE pt Nw hf 8	F	
109	99	Perry, George..... 5	5	N w hf Nw hf 1	T	
110	105	Poindexter, Job..... 5	5	S quar 7	F	
111	245	Peker, Richard..... 7	7	S quar 8	"	
112	284	Parson, John..... A	A	NE pt 5	"	
113	285	Parson, Henry..... "	"	Sw pt 5	T	
114	323	Pierce, Joshua..... 8	8	S w pt w quar 1	"	
115	10	Reaune, Charles..... Front	Front	S w pt 4	F	
116	109	Ross, Robert..... 5	5	9	"	
117	184	Ross, Thomas..... 6	6	W quar 3	"	
118	202	Rue, William..... 6	6	S quar 8	"	

Consecutive number.	No. on Assessor's Roll	NAME.	Concession Street, Square, &c.	Lot or part of Lot, or number of house, &c.	Freehold or Household.	REMARKS.
119	234	Rice, Patrick.....	7	S w pt SE hf 3	F	
120	249	Rolls, James.....	7	N w pt NE hf 9	F	
121	299	Robertson, Alexander.	A	N quar 10	"	
122	323	Ramo, Reimo.....	8	S w pt w quar 1	"	
123	340	Robbins, Archibald....	8	N quar 6	T	
124	25	Steeper, Parish.....	Front	S w pt S w hf 8	T	
125	25	Stockdale, William....	"	S w pt S w hf 8	F	
126	37	Slagg, Joseph.....	"	NE hf NE hf 9	"	
127	85	Somers, Shephard....	3	SE pt 5	Occup't	
128	88	Stinger, George.....	4	SE hf SE hf 1	F	
129	89	Stinger, William.....	4	N w hf S E hf 1	"	
130	101	Shreve, Abraham.....	5	S quar 5	"	
131	107	Shreve, George.....	5	8	"	
132	179	Stewart, Frank B....	6	S w pt S E hf 1	"	
133	191	Shreve, Joseph H....	6	N quar 4	"	
134	206	Soutar, John.....	6	SE hf 9	"	
135	238	Shadd, Garrison.....	7	SE hf 5	"	
136	279	Sutor, Thomas.....	A	NE hf 1	"	
137	281	Shadd, Abraham D....	"	3	"	
138	283	Smith, James.....	"	NE pt 4	"	
139	293	Stockton, Henry.....	"	NE hf 9	"	
140	306	Steele, James E.....	"	NE hf S w hf 11	"	
141	20	Thomas, Joseph.....	Front	S w pt NE hf 6	F	
142	97	Tetrault, Peter.....	5	SE hf 1	"	
143	98	Tetrault, Joseph.....	5	SE hf Nw hf 1	"	
144	100	Tetrault, Lewis.....	5	S quar 2	T	
145	112	Timbers, Thomas.....	5	S pt S w hf 10	F	
146	199	Thomas, Robert.....	6	Nw hf SE hf 6	"	
147	286	Thompson, Edward... A		NE hf 6	"	
148	215	Thackery, William....	6	Nw hf Nw hf 12	"	
149	18	Williams, Thomas D..	Front	NE pt S w hf 6	F	
150	22	Williams, Robert.....	"	S w hf 7	"	
151	23	Williams, Albert.....	"	S w hf NE hf 7	"	
152	24	Williams, Fred, A....	"	NE hf NE hf 7	T	
153	108	Willson, William.....	5	Nw hf SE hf 6	F	
154	118	West, Henry, jr.....	6	SE hf 12	"	
155	187	White, William.....	6	E quar 3	"	
156	246	Webb, Jefferson.....	7	S 1/4 & w hf w 1/4 9	"	
157	248	Webb, John.....	7	E pt SE hf 9	"	
158	255	Washington, James....	7	S quar 11	T	
159	230	West, William.....	7	SE hf 2	"	
160	293	West, John.....	7	W quar 10	F	
161	374	Willson, John J.....	8	NE pt N quar 11	T	
162	252	Zebb, Solomon.....	7	E pt S quar 10	F	
163	254	Zebb, Solomon.....	7	N quar 10	T	

List of

Consecutive number.	No. on Assessor's Roll
1	358
2	361
3	363
4	434
5	437
6	437
7	439
8	1
9	7
10	86
11	126
12	137
13	138
14	148
15	184
16	189
17	200
18	206
19	241
20	245
21	247
22	249
23	327
24	352
25	369
26	433
27	8
28	62
29	129
30	182
31	434
32	330
33	364
34	426
35	427
36	3
37	4
38	5
39	12
40	44
41	46

List of Voters in the Third Division of Raleigh, 1875.

REMARKS.

Consecutive number.	No. on Assessment Roll.	NAME.	Concession, Street, Square, &c.	Lot, or part of lot or number of house, &c.	Freehold or household.	REMARKS.
1	353	Brown, Thomas.....	8	S E hf S E hf 9	F	
2	361	Brown, Enoch.....	8	Cent E quar 7	T	
3	363	Blevens, Owen.....	8	Nw hf S E hf 10	"	
4	434	Berkly, George.....	9	N quar 8	F	
5	437	Burfett, James.....	9	S E hf Nw hf 10	T	
6	437	Burfett, Morris.....	9	S E hf Nw hf 10	F	
7	439	Beddoes, H. W.....	9	N quar 11	"	
8	1	Barry, William.....	9	S E hf 1	F	
9	7	Bennett, John.....	9	E quar 5	T	
10	86	Black, Robert.....	10	Sw pt N whf 12	F	
11	126	Bst, Alexander.....	11	E quar 7	"	
12	137	Bennett, John E.....	"	N w pt 9	"	
13	138	Bennett, Orlando F...	"	N w pt 9	T	
14	143	Broadbent, John.....	"	12	F	
15	184	Boss, William.....	12	Sw cen strip 5	"	
16	189	Bass, Jesse.....	"	E pt S E hf 6	"	
17	200	Brown, William.....	"	W quar 9	"	
18	206	Broadbent, Andrew ..	"	N w hf 12	"	
19	241	Butler, George.....	13	N quar 2	"	
20	245	Brook, John.....	"	N quar 7	"	
21	247	Brown, Lewis.....	"	E quar 7	T	
22	249	Brenan, Moses.....	"	NE pt Nw $\frac{1}{2}$ Nw $\frac{1}{2}$ 6	F	
23	327	Clark, James.....	8	S quar 1	T	
24	352	Cooper, Ezekiel.....	6	E quar 8	F	
25	369	Chatham, Prince.....	6	E quar 11	"	
26	433	Collins, Abraham.....	9	W quar 8	F	
27	8	Carter, Lewis.....	9	S quar 6	"	
28	62	Cooper, E. C.....	10	N quar 6	"	
29	129	Campbell, John.....	11	W quar 7	"	
30	182	Carter, John.....	12	4	"	
31	434	Countts, George.....	Buxton	Village on lot 9, 7	"	
32	330	Doyle, Patrick.....	8	E quar 2	F	
33	364	Doo, Green.....	8	S E hf S E hf 10	F	
34	436	Dillon, Martin.....	9	Nw hf 5	"	
35	427	Dillon, Patrick F.....	9	S quar 5	T	
36	3	Dillon, Timothy.....	9	S E pt 3	F	
37	4	Dillon, Mathew.....	10	N quar 3	"	
38	5	Dillon, Michael.....	9	S E hf 4	"	
39	12	Doo, Elijah.....	9	E quar 8	"	
40	44	Dillon, James.....	10	S E hf 1	"	
41	46	Dooly, Patrick.....	"	W quar 2	"	

REMARKS.

Consecutive number.	No. on Assessment Roll.	NAME.	Concession, Street, Square, &c.	Lot, or part of lot, or number of house, &c.	Freehold or household.	REMARKS.
82	143	Hatter, Geo. W.....	11	S E hf 10	F	
83	135½	Houston, John.....	"	W quar 11	Owner	
84	175	Hall, Samuel sr.....	13	S E hf 1	F	
85	176	Hall, John W.....	"	S w pt S E hf 2	"	
86	199	Hooper, William.....	"	S quar 8	T	
87	361	Houston, G.....	8	Cen pt E quar 7	F	
88	123	Johnson, Samuel P....	11	W quar 6	F	
89	203	Jones, John W.....	12	E quar 11	"	
90	248	Johnson, Aaron.....	13	S E pt S quar 7	"	
91	251	Jones, William.....	13	S w hf w quar 8	"	
92	254	Johnson, Abraham....	13	Nw hf Nw hf 10	"	
93	280	Johnson, Geo. H.....	14	N w pts 11 & 12	"	
94	281	Johnson, Freeman B..	14	Nw pts 11 & 12	"	
95	136	King, Wm. Rev.....	11	S quar 9	F	
96	179	Kearney, James.....	12	Cen pt SE hf 2	"	
97	183	King, John.....	"	S w pt 5	"	
98	185	King, Hilliard.....	"	NE cen strip 5	"	
99	187	King, James.....	"	S w pt Nw pt 6	"	
100	188	King, William.....	"	NE pt Nw pt 6	"	
101	256	King, Hiram.....	13	S w pt w quar 11	"	
102	328	Lewis, George.....	8	E quar 1	"	
103	61	Lee, John.....	10	W quar 6	"	
104	113	Lumb, John.....	11	S E hf 1	"	
105	135	Lyons, Thomas.....	"	Cen pt S E hf 10	"	
106	423	McKeon, John.....	9	N w hf 2	F	
107	430	Martin, Cupid.....	9	N quar 7	"	
108	47	McNamara, Patrick....	10	N quar 2	"	
109	52	McKeon, John jr.....	"	N w hf 4	"	
110	67	Morris, John N.....	"	E quar 7	"	
111	68	Morris, Hiram.....	"	S quar 8	"	
112	76	McDonald, Wm. A....	"	SE hf 10	"	
113	77	McKenzie, Geo. R....	"	S E hf 10	T	
114	84	McKay, George.....	"	S quar 11	F	
115	116	McNeil, Malcolm.....	11	S E hf 3	"	
116	174	McNeil, Charles.....	12	N quar 1	"	
117	180	Marshal, George.....	"	N w hf 2	"	
118	181	Marshall, John.....	"	S E hf 3	"	
119	197	Morris, James.....	12	N quar 8	"	
120	198	Mount, Peter junr....	12	E quar 8	F	
121	238	Manning, Perrin.....	13	SE hf SE hf 1	"	
122	278	McNeil, Alexander....	14	1	"	

Consecutive number.	No. on Assessor's Roll.	NAME.	Concession, Street, Square, &c.	Lot, or part of lot, or number of houses, &c.	Freehold household.	REMARKS.
123	360	Pernal, Oliver.....	8	Nw hf SE hf 9	F	
124	424	Phelan, James.....	9	N w hf 3	"	
125	436	Phelps, Edmmd.....	"	S E hf N w hf 9	T	
126	18	Poklington, John	"	Pt S quar 11	"	
127	85	Pharez, Robert	10	Sw hf E quar 11	F	
128	125	Powell, John.....	11	E quar 6	"	
129	334	Ryan, Michael.....	8	S E hf 4	F	
130	435	Riddle, Alexander....	9	Nw hf Nw hf 9	"	
131	10	Rouse, Noah.....	"	E quar 7	"	
132	20	Richardson, Benjamin.	"	E quar 11	"	
133	21	Robinson, John.....	"	S quar 12	"	
134	58	Robinson, William....	10	S quar 6	"	
135	59	Rollett, Frederick....	"	S quar 6	T	
136	60	Raglan, Milton.....	"	E quar 6	F	
137	79	Ram, Henry.....	"	Nw pt Nw pt 10	"	
138	124	Randall, Joseph.....	11	S quar 6	"	
139	130	Ross, Robert and } ..	"	NE $\frac{1}{4}$ Nw hf 8	"	
140	131	Ross, James } ..	"	"	"	
141	141	Ryley, Isaac	"	Nw hf Nw hf 10	"	
142	142	Ryley, William.....	"	SE hf Nw hf 10	"	
143	135 $\frac{1}{2}$	Rutherford, Peter....	"	W quar 11	T	
144	146	Roe, John sen., and. } ..	"	SE hf 11	F	
145	147	Roe, John junr..... } 12	"	NE pt Nw pt 11	"	
146	195	Ryan, Martin.....	"	Pt S E hf 7	"	
147	239	Russell, William.....	13	Nw hf SE hf 1	"	
148	375	Slade, Robert.....	8	S E hf 12	"	
149	425	Smith, Samuel.....	9	Nw hf 4	T	
150	440	Smith, Edwin.....	"	N quar 12	F	
151	16	Stone, Thomas.....	"	Nw hf S E hf 10	"	
152	114	Sullivan, Thomas....	11	N w hf 1	"	
153	172	Sullivan, Patrick.....	12	W quar 1	"	
154	196	Shreve, Felix A.....	"	W quar 8	"	
155	201	Scott, Thomas..Buxton village,	on lot 10, 1 & 3	"	"	
156	244	Simms, Andrew.....	13	E quar 3	"	
157	279	Snell, George	14	2	"	
158	63	Taylor, George.....	10	S quar 7	F	
159	69	Toyer, Henson.....	"	E quar 8	"	
160	74	Toyer, Walter and.... } ..	"	S E hf S E hf 9	"	
161	75	Toyer, George A. } 13	"	S E hf 9	"	
162	329	Wallace, William....	8	S quar 2	F	
163	347	Williams, Joseph.....	"	E pt S quar 7	"	

Consecutive number.	
164	
165	
166	
167	
168	
169	
170	
171	
172	
173	
174	
175	
176	
<hr/>	
List of	
1	
2	
3	
4	
5	
6	
7	
8	
9	
10	
11	
12	
13	
14	
15	
16	
17	
18	
19	
20	
21	
22	
23	
24	
25	
26	

REMARKS.

15

Consecutive number.	No. on Assessment Roll.	NAME.	Concession, Street, Square, &c.	Lot or part of Lot, or number of house, &c.	Freehold or Household	REMARKS.
164	360	Walker, George.....	8	Nw pt S E hf 9	T	
165	368	Wilson, Hugh.....	"	Nw hf S quar 11	F	
166	431	Williams, James.....	9	W quar 7	"	
167	9	White, Ambrose.....	"	E quar 6	"	
168	119	Wellwood, William...	11	S E hf N w hf 5	"	
169	120	Wollwood, Samuel....	"	Nw hf Nw hf 5	"	
170	122	Williams, Jas. Henry..	"	N quar 6	"	
171	133	Washington, John H..	"	S quar 8	"	
172	202	Wood, Charles.....	12	Cen pt Nw hf 11	"	
173	207	Williams, Henry.....	"	E quar 12	"	
174	240	Watts, Charles.....	13	W $\frac{1}{4}$ & S E hf 2	"	
175	246	Washington, Isaac....	"	W quar 7	"	
176	256	White, Stephen.....	13	Sw pt W quar 11	"	

List of Voters in the Fourth Division of Raleigh, 1875.

1	258	Apthorpe, Charles....	13	N quar 16	F	
2	260	Apthorpe, George.....	"	W quar 18	"	
3	266	Apthorpe, John.....	"	NE pt Nw hf 21	"	
4	265	Bennett, Farmer.....	8	SE hf 13	"	
5	407	Backhouse, John.....	8	E quar 21	F	
6	446	Brady, Philip.....	9	N quar 16	"	
7	448	Barrons, Robert.....	9	S w hf 17	"	
8	449	Barrons, Robert.....	9	N E hf 17	"	
9	460	Brown, John.....	9	N w hf 22	T	
10	30	Briene, Edward.....	9	S w hf S quar 21	F	
11	149	Broadbent, Eli.....	11	SE hf 13	"	
12	212	Bump, George.....	12	Nw hf SE hf 14	"	
13	213	Bump, William.....	"	W quar 15	"	
14	214	Bennett, George.....	"	N qr & SE hf 15	"	
15	215	Broadbent, James & }	"	N w hf 17	"	
16	216	Broadbent, Peter }	12	S E hf 16	"	
17	217	Broadbent, William...	"	N w hf 18	"	
18	259	Broadbent, George....	13	N quar 17	"	
19	267	Boyce, James.....	"	N quar 22	"	
20	268	Boyes, Robert sr.....	"	SE hf 22	"	
21	269	Boyes, John &.....	"	S E hf 22	T	
22	270	Boyes, Joseph.....	"	"	"	
23	275	Boyce, Andrew.....	"	Nw hf 24	F	
24	294	Broadbent. Beamon...	14	N w hf 23	"	
25	446	Brodie, John L.....	Charing Cross village,	8	"	
26	447	Boyes, Robert jr.....	"	betw'n lots 9, 10, 27	"	

Consecutive number.	No. on Assessment Roll	NAME.	Concession Street, Square, &c.	Lot or part of Lot, or number of house, &c.	Freehold or Household.	REMARKS.
27	409	Clarke, Charles.....	8	Nw pt S quar	23	F
28	411	Carley, Owen.....	8	Sw pt S E hf	22	"
29	412	Carley, Michael.....	8	{ NE hf E quar & S E ½ S ¼	22 23	F
30	413	Carley, James.....	"	E quar	23	"
31	42	Chapman, Joseph....	9	Nw pt S E hf	29	"
32	94	Calhoun, Joseph.....	10	SE ¼ Nw ½	17&18	T
33	171½	Cameron, John.. Vil. of	Charing Cross, 1,2,3,4&7			F
34	219	Cameron, John.....	12	N w hf	19	"
35	261	Cox, William.....	13	W quar	20	"
36	262	Cox, Philip and.... }	"	N quar	20	"
37	263	Cox, Benjamin..... }	14	N quar	18	"
38	265	Cato, William.....	12	S quar	17	"
38½	455	Doyle, James.....	9	N E hf S E hf	13	"
39	381	Dillon, Simon.....	8	S E hf	14	"
40	397	Doyle, Peter.....	"	N E pt SE hf	19	"
41	398	Doyle, Michael.....	"	Sw pt S E hf	19	"
42	417	Dillon, Patrick.....	8	S E pt	25	T
43	444	Doyle, John L.....	9	N w hf	15	F
44	452	Doyle, John.....	9	Nw hf	19	"
45	112	Davieson, Alfred.....	10	25		T
46	112½	Dillon, Miles.....	10	SE hf	12	"
47	167	Dibley, Thomas.....	11	W quar	22	"
48	236	Drury, George.....	12	25		F
49	445	Eaves, Thomas.....	9	S quar	15	F
50	89	Ellerback, William....	10	SE hf Nw hf	13	"
51	91	Ellerback, Marshall...	"	Nw ½ nw ½ nw ½	13	"
52	99	Evans, Benjamin....	"	E quar	20	"
53	102	Early, Patrick.....	"	S quar	21	"
54	103	Early, John.....	"	E quar	21	"
55	104	Early, James.....	"	S quar	22	"
56	167	English, James.....	11	W quar	22	Owner
57	210	Franklin, Benjamin...	12	N quar	13	F
58	222	Fuce, James....	"	S E hf	21	"
59	454	Gregory, James.....	9	N quar	24	F
60	465	Gregory, John.....	9	N w pt	25	"
61	88	Guy, Watson jr.....	10	SE hf	13	"
62	110	Graham, William & }	"	24		T
63	111	Graham, Abner }	"	24		"
64	150	Goulet, John &..... }	11	S E hf	14	F
65	151	Goulet, Francis }				"

Consecutive number.	No. on Assessment Roll
66	39
67	40
68	40
69	44
70	45
71	45
72	2
73	2
74	2
75	2
76	27
77	32
78	33
79	35
80	36
81	37
82	112
83	101
84	153
85	228
86	229
87	232
88	276
89	216
90	105
91	157
92	158
93	163
94	164
95	220
96	264
97	284
98	285
99	299
100	457
101	461
102	29
	385
	418
	419
	449

Consecutive number.	No. on Assessment Roll	NAME.	Concession Street, Square, &c.	Lot or part of Lot, or number of house, &c.	Freehold or Household.	REMARKS.
66	394	Howard, Patrick.....	8	S quar 18	F	
67	400	Higgins, William.....	8	S quar 20	T	
68	408	Hea, James.....	8	S quar 21	F	
69	447	Horn, Oscar.....	9	W quar 16	"	
70	451	Highgate, Oliver.....	9	W quar 18	T	
71	454	Hitchcock, Thomas....	9	Pt w quar 21	"	
72	24	Hackett, John.....	9	SE hf SE hf 13	"	
73	24	Horn, George.....	9	SE hf SE hf 13	F	
74	25	Hackett, Eliphalet &)	9	SE hf 14	"	
75	26	Hackett, Thomas)	9	SE hf 14	T	
76	27	Horn, Robert Andrew..	9	E quar 15	F	
77	32	Highgate, Oliver &)	9	SE hf 22	"	
78	33	Highgate, Thomas A)	9	SE hf 22	"	
79	35	Hinton, Samuel.....	9	E quar 23	"	
80	36	Higgins, Lawrence....	9	S quar 24	"	
81	37	Hammond, Charles....	9	E quar 24	"	
82	112½	Houston, John.....	10	SE hf 12	"	
83	101	Hogan, Patrick.....	10	NE hf NE qr 21	"	
84	153	Hinds, John.....	11	E quar 16	"	
85	228	Harvey, George &..)	12	Nw hf 23	"	
86	229	Harvey, Silas J....)	"	Nw hf 23	"	
87	232	Harvey, Solomon.....	"	SE hf 24	"	
88	276	Harvey, Wm. H.....	13	SE hf 24	"	
89	216	Hutchinson, John.....	Charing Cross village	TL & 1st St. 25 } Queen & 1st St. 25 }	F	
90	105	Jordan, Richard.....	10	E quar 22	T	
91	157	Jenner, John &.....	11	SE hf 18	F	
92	158	Jenner, Alfred.....	"	SE hf 18	T	
93	163	Jenner, Thomas.....	"	Sw hf 21	F	
94	164	Jenner, Peter.....	"	NE hf 21	"	
95	220	Jenner, Wm. E.....	12	Nw hf 20	F	
96	264	Johns, Joseph.....	13	E quar 21	"	
97	284	Johnson, Silas.....	14	Nw hf Nw hf 19	"	
98	285	Johnson, Albert.....	"	SE hf Nw hf 19	"	
99	299	Keiver, William.....	14	Nw hf 25	T	
100	457	Lark, John.....	9	N quar 21	F	
101	461	Lewis, Abraham D....	9	N quar 23	T	
102	29	Lynch, Peter.....	9	SE hf 19	F	
	385	McCormick, John.....	8	SE hf 16	F	
	418	McPherson, Donald jr.	8	NE hf E qr 24	"	
	419	McPherson, James..	8	Sw hf E quar 24	"	
	449	McIntyre, John.....	9	NE hf 17	T	

Consecutive number.	No. on Assessment Roll	NAME.	Concession Street, Square, &c.	Lot or part of Lot, or number of house, &c.	Freehold or Household.	REMARKS
107	450	McSpadden, Gov. B...	9	N quar 18	F	
108	453	McNall, John.....	9	W quar 20	T	
109	455	McPhee, Neil.....	9	NE hf SE hf 13	"	
110	92	McCollum, Edmund...	10	Nw½ nw½ 17& 18	F	
111	106	McCready, Joseph....	10	N w hf 22	"	
112	218	Mathews, Jonathan...	12	SE hf 18	"	
113	226	Millns, Jesse.....	12	SE hf 22	"	
114	277	McCoun, Samuel.....	13	25	T	
115	387	Neal, James O sr.....	8	S E hf 17	F	
116	467	Neal, James O jr.....	10	S E hf 19	"	
117	462	Park, John.....	9	W quar 23	F	
118	211	Pardo, Andrew.....	12	N w hf 14	"	
119	225	Pethie, Richard.....	"	N w hf 22	T	
120	393	Rourke, James O.....	8	E quar 18	F	
121	34	Robinson, Nelson.....	9	S quar 23	"	
122	96	Ritchie, Duncan.....	10	W quar 20	"	
123	97	Ritchie, Robert &..	"	N quar 20	"	
124	98	Ritchie, Michael....	"	N quar 20	"	
125	107	Robinson, Wm. J....	"	S w hf 23	"	
126	209	Robinson, John.....	12	W quar 13	T	
127	227	Russell, James.....	"	S quar 23	F	
128	230	Russell, Thomas.....	"	E quar 23	"	
129	231	Russell, Wesley A....	"	E quar 23	T	
130	271	Russell, George.....	13	E quar 23	F	
131	272	Russell, Jeremiah G...	"	S quar 23	"	
132	273	Russell, Henry.....	"	Sw pt nw hf 23	T	
133	273	Russell, Stephen.....	"	Sw pt n w hf 23	F	
134	274	Russell, William.....	"	NE pt nw hf 23	T	
135	290	Russell, Barnett.....	14	N quar 22	F	
136	291	Russell, Edward.....	"	W quar 22	"	
137	295	Russell, Paul.....	"	Sw pt n w pt 24	"	
138	382	Shea, Daniel.....	8	E quar 15	F	
139	383	Shea, John.....	8	S quar 15	"	
140	415	Smith, Robert.....	8	W quar 24	"	
141	152	Scaman, Sidney.....	11	S ¼ & n w hf 16	"	
142	154	Sales, William.....	"	E quar 16	"	
143	161	Scaman, Benjamin S..	"	20	"	
144	223	Sheply, Samuel &..	12	N w hf 21	"	
145	224	Sheply, Nelson....	13	W quar 19	"	
146	283	Smith, James.....	13	S quar 21	"	Slade's assm't
147	456	Toomy, Michael.....	9	N quar 20	F	

Consecutive number.	
148	
149	
150	
151	
152	
153	
154	
155	
156	
157	
158	
159	
160	
161	
162	
163	
164	
165	
166	
167	
168	
169	
170	
<hr/>	
List	
1	
2	
3	
4	
5	
6	
7	
8	
9	
10	
11	
11½	
12	
13	
14	
15	
16	

REMARKS

Consecutive number.	No. on Assessor's Roll.	NAME.	Concession, Street, Square, &c.	Lot, part of lot or number of house, &c.	Freehold or household.	REMARKS.
148	438	Towl, Frederick.....	9	E quar 21	F	
149	459	Towl, Samuel.....	9	NE hf n quar 21	"	
150	442	Wallace, Thomas.....	9	W quar 13	F	
151	468	Wood, John.....	13	S E hf 20	"	
152	28	Waddick, John.....	9	SE hf 18	"	
153	29½	Williamson, John....	9	SE hf 20	T	
154	31	Waddick, James.....	9	N E hf S quar 21	F	
155	93	White, Oliver C.....	10	SE hf nw ½ 17&18	"	
156	95	White, Albert H.....	"	N w hf 19	"	
157	100	Wright, William.....	"	SE ¾ nw hf 21	T	
158	103	Wright, Robert &... }	"	N E hf 23	F	
159	109	Wright, Charles..... }	10	NE hf 23	T	
160	155	White, Daniel..... }	11	S E hf 17	F	
161	156	White, Walter W.... }	"	SE hf 17	T	
162	166	Wright, Thomas.....	"	SE hf 22	"	
163	168	West, George &..... }	"	S w hf 23	F	
164	169	West, Salem..... }	12	E quar 17	"	
165	170	West, Silas.....	11	N E hf 23	"	
166	171	White, Stephen.....	11	24	"	
167	221	Walker, James.....	12	S E hf 20	"	
168	233	White, Henry..... }	12	N w hf 24	"	
169	234	White, Cyrus &... }	11	N quar 22	T	
170	235	White, Joseph..... }	"	"	"	

List of Voters in the Fifth Division of Raleigh, 1875.

1	370	Armitage, William... Talb't R.	S w hf N w hf 142	T	
2	310	Brush, Stephen.....	15	S E hf 17	F
3	333	Bavin, Charles.....	16	19	"
4	367	Benedict, Charles.... T. R.	140		"
5	374	Brush, James.....	"	S w hf 143	"
6	332	Burns, Palmer and.. }	"	S w hf 147	"
7	383	Burns, Egerton.... }	"	"	T
8	420	Beatty, James..... Water st.	N E . 22	F	
9	282	Cleevo, James.....	14	S E pts 11 & 12	"
10	288	Clinansmith, Jacob & }	"	S E hf 20	"
11	289	Clinansmith, Stephen }	"	N w hf SE hf 19	T
11½	311	Cox, Miles.....	15	S E hf 17	"
12	352	Craford, Samuel.... T. R.	S w pt 133	F	
13	353	Craford, Magness....	"	N E pt 133	"
14	354	Cantwell, Charles....	"	N w pt 134	T
15	357	Craford, Wm. M. and }	"	N E hf 135	"
16	358	Crawford, John.... }	"	"	"

Blade's assm't

Consecutive number.	No. on Assessment Roll	NAME.	Concession Street, Square, &c.	Lot or part of Lot, or number of house, &c.	Freehold or Household.	REMARKS.
17	381	Clute, Wheeler De....	T. R.	146	F	
18	410	Coatsworth, Arthur...	"	S w hf 159	"	
19	421	Clause, Philip and }	Water st.	N E pt 23	"	
20	422	Clause, John..... }	"	"	T	
21	316	Dalrymple, Thomas...	15	W quar 20	F	
22	317	Dalrymple, Isaac.....	"	N quar 20	"	
23	424	Doey, Thomas.....	16	Con strip Nw } 21	"	
24	419	Douglas, William....	Water st.	NE hf Sw pt 22	"	
25	222	Fuce, James.....	14	E quar 18	F	
26	283	Freeman, Jeremiah...	"	S pt w 4 rod r'd 14	"	
27	302	Freeman, Bryant.....	15	Nw pt & S cor 13	"	
28	394	Floeter, Isaac.....	T. R.	S w pt 151	"	
29	315	Grey, James.....	15	S E hf 20	F	
30	322	Gill, Thomas.....	"	22	"	
31	328	Green, John.....	"	S quar 24	T	
32	334	Grey, Peter.....	16	N w pt 20	F	
33	395	Goulet, John.....	T. R.	S w hf 152	"	
34	396	Goulet, George.....	"	N E hf 152	"	
35	399	Goulet, Alexander....	"	N E hf 154	"	
36	400	Goulet, Francis X. & }	"	S w hf 154	"	
37	401	Goulet, Francis junr. }	"	"	"	
38	301	Howard, James.....	15	11 and 12	"	
39	337	Heatherington, Joseph jr.	16	N w pt 25	"	
40	340	Heatherington, James.	T. R.	S w pt 129	"	
41	344	Heatherington, Joseph sr }	"	130	"	
42	345	Heatherington, Thomas. }	"	"	T	
43	362	Hamlet, Peter F.W. }	"	"	F	
44	363	Hamlet, Alexander & }	T. R.	138	T	
45	364	Hamlet, Lamech.... }	"	"	"	
46	385	Huffman, Rudolph... }	"	N E } 148	"	
47	386	Huffman, William... }	"	"	"	
48	402	Hughson, Nathaniel..	"	N E hf 156	F	
49	403	Hughson, Hezekiah...	"	S w hf 156	"	
50	404	Hughson, John P....	"	N E hf 157	"	
51	405	Hughson, Thomas W..	"	S w hf 157	"	
52	406	Hughson, Smith.....	"	"	"	
53	407	Hughson, Francis & }	"	158	T	
54	408	Hughson, Peter..... }	"	"	"	
55	417	Hughson, Isaac.....	"	164	F	
56	419	Hudson, Richard H.	Water st.	NE pt Sw pt 22	T	
57	429	Hurns, Ebenezer.....	"	S pt 24	"	
58	292	Irving Samuel.....	14	E quar 23	F	

Consecutive number.
59
60
61
62
63
64
65
66
67
68
69
70
71
72
73
74
75
76
77
78
79
80
81
82
83
84
85
86
87
88
89
90
91
92
93
94
95
96
97
98
369

Consecutive number.	No. on Assessment Roll.	NAME.	Concession, Street, Square, &c.	Lot, or part of lot, or number of house, &c.	Freehold or household.	REMARKS.
59	293	Irving, John.....	11	S quar 23	F	
60	319	Irving, David.....	15	N w hf 21	"	
61	163	Jenner, Thomas.....	14	S quar 18	F	
62	350	Johns, William &...}	T. R.	NE $\frac{1}{2}$ 132	"	
63	351	Johns, Lorenzo B...}	"	NE $\frac{1}{2}$ 132	T	
64	355	Johnson, John.....	"	Con pt 134	F	
65	136	King, Rev. Wm.....	14	10	F	
66	409	Kendall, John.....	T. R.	NE hf 159	"	
67	398	Little, James.....	"	N E hf 153	F	
68	414	Lambert, Isaac.....	"	N E hf 162	"	
69	428	Laird, Joseph.....	W. St.	N E pt 24	T	
70	449	Lounsbury, Ephraim.	Dealtown village, 1, 2, 5, } 6, 7, 8, 9, 10, 11, 12 & 20 }		F	
71	297	McNeil, Archibald....	14	SE pt NE pt 24	F	
72	298	McDowel, Thomas....	"	S E pt 25	"	
73	314	Millar, James.....	15	19	"	
74	324	Murdock, Edward....	"	N w hf 23	"	
75	330	McLaren, John.....	16	N w hf 25	T	
76	335	McPherson, John....	"	W quar 24	F	
77	339	McPherson, Hugh....	T. R.	N E pt 129	"	
78	359	Millns, John.....	"	136	"	
79	378	Moore, Thomas &...}	"	Sw hf 145	"	
80	379	Moore, Joseph.....}	"	S w hf 145	T	
81	411	Moorehead, Joseph....	"	S w hf 160	F	
82	413	Manning, Henry.....	"	S w hf 162	"	
83	425	McGuigan, Wm. sr....	W. St.	N E hf 24	"	
84	426	McGuigan, Wm. jr....	"	N E hf 24	T	
85	427	McGuigan, Nicholas..	"	N E hf 24	"	
86	418	Monk, John.....	"	Sw pt Sw pt 22	"	
87	418	Mercer, John.....	"	S w pt Sw pt 22	F	
88	387	Newrick, John.....	T. R.	N E $\frac{1}{2}$ 148	T	
89	423	Nagles, James.....	W. St.	Sw pt 24	F	
90	296	Perritt, Edwin.....	14	Con pt 24	"	
91	303	Pike, Samson.....}	15	S w pt 14	"	
92	304	Pike, James.....}	"	S w pt 14	"	
93	323	Phee, John O.....	15	SE hf 23	"	
94	325	Phee, Charles O.....	"	N w hf 23	"	
95	327	Pardo, Thomas.....	"	N w hf 24	T	
96	361	Pardo, Wm. H.....	T. R.	137	F	
97	366	Pardo, Thomas L.....	"	139	"	
98	369	Pardo, Samuel J.....	"	141	"	

Consecutive number.	No. on Assessment Roll.	NAME.	Concession, Street, Square, &c.	Lot or part of lot or number of house, &c.	Facehold household.	REMARKS.
99	371	Pardo, Henry.....	T. R.	NE hf Sw hf 142	F	
100	397	Park, James D.....	"	Sw hf 153	"	
101	312	Rogers, James.....	15	E quar 18	"	
102	336	Ransom, Thomas.....	16	Nw pt SE pt 25	"	
103	306	Sullivan, John.....	15	N w pt 15	F	
104	320	Sandford, John M....	15	Swpt SE hf 21	"	
105	326	Shaw, Robert.....	15	N w hf 24	"	
106	347	Stripp, W. S.....	T. R.	Nw pt 131	T	
107	349	Story, Patrick.....	W. St.	Sw pt 23	"	
108	372	Stover, William & ..	T. R.	S w hf Sw hf 142	F	
109	373	Stover, Charles	"	NE hf 143	T	
110	375	Sandison, Wm. & ..	"	NE hf 144	F	
111	376	Sandison, James....	"	NE hf 144	T	
112	377	Sandison, Samuel....	"	S w hf 144	F	
113	412	Simpson, Thomas....	"	161	"	
114	417½	Simpson, Isaac.....	"	NE hf 163	"	
115	308	Taylor, Edward.....	15	Nw hf, 18	F	
116	309	Taylor, William.....	15	N w hf 17	"	
117	313½	Taylor, James.....	"	N w hf 16	T	
118	331	Thompson, Joseph & }	"	Cen pt 25	F	
119	332	Taylor, John..... }	16	N quar 24	T	
120	348	Taylor, James.....	T. R.	S E pt 131	F	
121	356	Tyrrell, James.....	"	S w pt 135	"	
122	380	Taylor, Wm. H.....	"	NE pt 145	"	
123	388	Toll, Phillip.....	"	NE hf n E 149	"	
124	389	Toll, James C.....	"	Cen hf 149	"	
125	390	Toll, David.....	"	Sw hf Sw hf 149	"	
126	391	Toll, Henry &	"	Sw hf 150	"	
127	392	Toll, Malcolm.....	"		T	
128	393	Taylor, David.....	"	NE hf 151	F	
129	456	Toomy, Michael.....	14	SE pt 4	"	
130	170	West. Silas.....	14	S pt 5	F	
131	415	Walter, Conrad.....	T. R.	NE hf 162	T	

I,
the
Ass
to v
copy
ship
and
omis
ings

G

I, the undersigned, Clerk of the Township of Raleigh, hereby certify the foregoing to be a correct list of all persons appearing by the last revised Assessment Rolls of the Municipality of the Township of Raleigh, entitled to vote at elections for Members of the Legislative Assembly; and that a copy of the said List was first posted up in the Clerk's Office, in said Township of Raleigh, on FRIDAY the SIXTH day of AUGUST, A. D. 1875; and all Electors are hereby required to examine the said List, and if any omissions or other errors are perceived therein, to take immediate proceedings to have the said errors corrected according to law.

Given under my hand at Raleigh this Sixth day of August, A. D. 1875.

JOHN JENNER,
Clerk of the Township of Raleigh.

